Phase I Environmental Site Assessment (ESA)

8 Parcels Located at
435 Ellicott Street, 439-455 Ellicott Street, 324-334 North Oak Street, and 130 Genesee Street
Buffalo, New York

February 2020 T0395-020-001

Prepared For:

Legacy Development

Prepared By:

TurnKey Environmental Restoration, LLC

2558 Hamburg Turnpike, Suite 300, Buffalo, New York | phone: (716) 856-0635 | fax: (716) 856-0583

PHASE I ENVIRONMENTAL SITE ASSESSMENT
ASTM E1527-13

FOR
8 PARCELS LOCATED AT
435 ELLICOTT STREET, 439-455 ELLICOTT STREET, 324-334 NORTH OAK STREET, AND 130 GENESEE STREET
BUFFALO, NEW YORK

February 2020 T0395-020-001

Prepared for:

Legacy Development

Prepared by:

TurnKey Environmental Restoration, LLC
2558 Hamburg Turnpike, Suite 300
Buffalo, New York 14218

PHASE I ENVIRONMENTAL SITE ASSESSMENT
435 ELLICOTT STREET, 439-455 ELLICOTT STREET, 324-334 NORTH OAK STREET, AND 130 GENESEE STREET
BUFFALO, NEW YORK

Table of Contents

1.0 EXECUTIVE SUMMARY 1
- 1.1 General Information 1
- 1.2 Site Description 1
- 1.3 Data Gaps 2
- 1.4 Environmental Report Summary 3
  - *1.4.1 Summary of Site Reconnaissance Potential Concerns 3*
  - *1.4.2 Summary of Historic Uses 3*
  - *1.4.3 Summary of Previous Studies 5*
  - *1.4.4 Regulatory Information 6*
  - *1.4.5 Other Findings 6*
  - *1.4.6 Interviews/Questionnaires 7*
- 1.5 Report Findings 7
- 1.6 Opinion 9

2.0 INTRODUCTION 10
- 2.1 Purpose 10
- 2.2 Scope of Work 10
- 2.3 Significant Assumptions 11
- 2.4 Limitations and Exceptions 11
  - *2.4.1 Limitations 11*
  - *2.4.2 User Responsibilities 12*
  - *2.4.3 User Protections 13*
- 2.5 Deviations 13
- 2.6 Special Terms and Conditions 13
- 2.7 Reliance, Certification, and Declaration 13

3.0 SITE/VICINITY DESCRIPTION 15
- 3.1 Location and Legal Description 15
- 3.2 Activity/Use Limitations 15
- 3.3 Site and Vicinity Description 15
- 3.4 Current Use of Property 16
- 3.5 Description of Structures and Other Improvements 16
- 3.6 Adjoining Property Information 18

4.0 USER PROVIDED INFORMATION 19
- 4.1 Environmental Liens 19
- 4.2 Activity Use Limitations 19
- 4.3 Specialized knowledge or experience 19
- 4.4 Purchase Price 19

Table of Contents

4.5 Commonly Known or Reasonably Ascertainable Information....19
4.6 Obvious Indicators....20

5.0 RECORDS REVIEW....21
5.1 Standard Environmental Records Sources....21
5.2 Additional Environmental Record Sources....23
5.3 Physical Setting Sources....23
5.4 Historical Use....23
5.4.1 Historic Aerial Photographs....24
5.4.2 Historical Sanborn Maps....24
5.4.3 Historical City Directories....28
5.4.4 Historical Topographic Maps....28
5.4.5 Municipal Records....29
5.4.6 Site History Provided by Site Contact....29
5.4.7 Abstract of Title....30
5.4.8 Previous Assessments....30
5.4.9 Summary of Historic Uses....30
5.5 Environmental Liens....32

6.0 SITE RECONNAISSANCE....33
6.1 Methodology and Limiting Conditions....33
6.2 General Site Setting....33
6.3 Site Visit Findings....33
6.3.1 Current On-Site Operations....33
6.3.2 Storage Tanks....33
6.3.3 Hazardous or Regulated Materials....33
6.3.4 Solid, Hazardous or Regulated Wastes....34
6.3.5 Miscellaneous Debris/Stored Materials....34
6.3.6 Staining/Spillage and Pools of Liquid....34
6.3.7 Stressed and/or Dead Vegetation....34
6.3.8 Odors....34
6.3.9 Unidentified Substance Containers....34
6.3.10 Heating/Cooling....34
6.3.11 Wastewaters....34
6.3.12 Potable Water Supply/Wells....34
6.3.13 Drains and Sumps....35
6.3.14 Air Emissions....35
6.3.15 Pits, Ponds and Lagoons....35
6.3.16 Septic System....35
6.3.17 PCBs....35
6.3.18 Previous Intrusive Work....35

Table of Contents

6.3.19 Adjacent Property Use *35*
6.4 Summary of Site Reconnaissance Potential Concerns 36

7.0 INTERVIEWS 37
7.1 Site Owner 37
7.2 Municipal Interview 37
7.3 Former Site Owner/Operator 37

8.0 OTHER ENVIRONMENTAL CONSIDERATIONS 38
8.1 Asbestos 38
8.2 Lead Paint, Pipes and Soldering 38
8.3 Radon 38
8.4 Wetlands and Flood Zones 38
8.5 Microbial Contamination (Mold) 39
8.6 Vapor Encroachment Conditions 39

Table of Contents

LIST OF FIGURES

Figure 1 Site Location and Vicinity Map

Figure 2 Site Plan (Aerial)

LIST OF APPENDICES

Appendix A Environmental Database Report

Appendix B Environmental/Government Agency Information

Appendix C Historic Sanborn Maps

Appendix D Historic City Directories

Appendix E Municipal Records

Appendix F Previous Studies

Appendix G Site Reconnaissance Photos

Appendix H Questionnaires

List of Acronyms

ACMs - Asbestos Containing Materials

AIRS- Aromatic Information Retrieval System

AST - Aboveground Storage Tank

ASTM - American Society for Testing and Materials

BCA- Brownfield Cleanup Agreement

BCP- Brownfield Cleanup Program

Benchmark - Benchmark Environmental Engineering & Science, PLLC

BTEX - Benzene, toluene, ethylbenzene, and xylenes

CAA – Clean Air Act

CAMP- Community Air Monitoring Plan

CBS - Chemical Bulk Storage

C/D- Construction and Demolition

CERCLA - Comprehensive Environmental Response, Compensation, and Liability Act

CERCLIS - Comprehensive Environmental Response, Compensation, and Liability Information System

CESQG - Conditionally Exempt Small Quantity Generator

CFR- Code of Federal Regulation

COC- Certificate of Completion

CO2- Carbon Dioxide

CP- Commissioner Policy

CSCOs – Commercial Soil Cleanup Objectives

CVOC- Chlorinated Volatile Organic Compound

CORRACTS - Corrective Action

CPG - Certified Professional Geologist

CREC - Controlled Recognized Environmental Condition

DER- Division of Environmental Remediation

DNAPL- Dense Non-Aqueous Phase Liquid

EC- Engineering Control

ECL- Environmental Conservation Law

ECHO- Enforcement and Compliance History Information

ELAP- Environmental Laboratory Approval Program

EDR - Environmental Data Resources, Inc.

ERNS - Emergency Response & Notification System

ESA – Environmental Site Assessment

ETPH - Extractable Total Petroleum Hydrocarbons

FBGS - Feet below ground surface

FIFRA - Federal Insecticide, Fungicide, & Rodenticide Act

FINDS - Facility Index System/Facility Registry System

FOIA - Freedom of Information Act

FOIL - Freedom of Information Letter

FOP- Field Operating Procedure

NYSDOH - New York State Department of Health

NYSDOL - New York State Department of Labor

O&M- Operations and Maintenance

OM&M- Operation, Maintenance, and Monitoring

OPRA - Open Public Records Act

OSHA - Occupational Safety and Health Administration

PAH - Polycyclic aromatic hydrocarbons

PBS - Petroleum Bulk Storage

PCBs - Polychlorinated Biphenyls

pCi/L - picoCuries per Liter

PERC - Tetrachloroethylene (perchloroethylene)

PID - Photo-Ionization Detector

PPB - Parts Per Billion

PPM - Parts Per Million

PRP - Potentially Responsible Party

PRR- Periodic Review Report

PVEC - Potential Vapor Encroachment Condition

QA/QC- Quality Assurance/Quality Control

QAPP- Quality Assurance Project Plan

RAO- Remedial Action Objective

RAWP- Remedial Action Work Plan

RCRA - Resource Conservation and Recovery Act

RCRIS - Resource Conservation and Recovery Information System

REC - Recognized Environmental Condition

RI- Remedial Investigation

RI/FS- Remedial Investigation/Feasibility Study

ROD- Record of Decision

RP- Remedial Party

RRSCOs – Restricted Residential Soil Cleanup Objectives

RSCOs – Residential Soil Cleanup Objectives

RSO- Remedial System Optimization

SAC- State Assistance Contract

SACM - Suspect Asbestos Containing Material

SCG- Standards, Criteria, and Guidelines

SCO- Soil Cleanup Objective

SEMS - Superfund Enterprise Management System (FKA CERCLIS)

SHPO - State Historic Preservation Office/Officer

SHWS - State Hazardous Waste Site

SMP- Soil Management Plan

SOP- Standard Operating Procedures

SOW- Statement of Work

SPCC - Spill Prevention Control and Countermeasure

FTTS- FIFRA/TSCA Tracking System	**SPDES** - State Pollution Discharge Elimination System
FWS - Fish and Wildlife Service	**SQG** - Small Quantity Generator
GIS - Geographic Information Systems	**SSD**- Sub-slab Depressurization
HASP- Health and Safety Plan	**SVE** - Soil Vapor Extraction
HREC – Historic Recognized Environmental Condition	**SVI**- Soil Vapor Intrusion
HSWDS - Hazardous Waste Disposal Site	**SVOC** - Semi volatile Organic Compound
HVAC - Heating Ventilation and Air Conditioning	**SWF/LF** - Solid Waste Facility/Landfill
IC- Institutional Control	**SWRCY** - Registered Recycling Facility List
ICIS - Integrated Compliance Information System	**TAL**- Target Analyte List
IRM - Interim Remedial Measure	**TCL**- Target Compound List
ISCOs – Industrial Soil Cleanup Objectives	**TCE** - Trichloroethylene
LBP - Lead-Based Paint	**TCLP** - Toxicity Characteristic Leachate Procedure
LNAPL- Light Non-Aqueous Phase Liquid	**TRIS** - Toxic Chemical Release Inventory System
LQG - Large Quantity Generator	**TSCA** - Toxic Substance Control Act
LTANK - Leaking Tank	**TSDF** - Treatment, Storage and Disposal Facility
LUST - Leaking Underground Storage Tank	**TurnKey** - TurnKey Environmental Restoration, LLC
MOSF - Major Oil Storage Facility	**USCOs** – Unrestricted Soil Cleanup Objectives
MSDS - Material Safety Data Sheets	**USDA** - United States Department of Agriculture
MTBE - Methyl Tertiary Butyl Ether	**USEPA** - United States Environmental Protection Agency
NA - Not Available/Applicable	**USGS** - United States Geological Survey
NPDES - National Pollutant Discharge Elimination System	**UST** - Underground Storage Tank
NPL - National Priorities List	**VCP** - Voluntary Cleanup Program
NRCS - Natural Resource Conservation Service	**VEC** - Vapor Encroachment Condition
NYCRR- New York Codes, Rules, and Regulations	**VOC** - Volatile Organic Compound
NYSDEC - New York State Department of Environmental Conservation	

1.0 EXECUTIVE SUMMARY

The following details the findings of TurnKey relative to identifying RECs for the parcels addressed at 435 Ellicott Street, 439-455 Ellicott Street, 324-344 North Oak Street and 130 Genesee Street, Erie County, New York (Site).

1.1 General Information

TurnKey has performed a Phase I ESA of the Site in conformance with the scope and limitations of ASTM Practice E 1527-13 and the protocols required by the Client. This section summarizes the findings of the environmental professional relative to the Site. The reader is encouraged to read the entire report.

1.2 Site Description

The Site is located in a highly developed commercial and residential area of the City of Buffalo (see Figure 1). The Site is supplied with and has access to municipal sanitary sewer, electric, natural-gas and public water.

We understand that Legacy Development, or a related entity, is planning for redevelopment of the Site under the NY BCP. As shown on Figure 2, the Site consists of eight tax parcels, which are further detailed below

- Parcel 1 addressed as 334 North Oak Street totals 0.58-acres and includes one structure (Building 1) currently used for equipment storage and includes unoccupied/vacant areas.
- Parcel 2 addressed as 455 Ellicott Street totals 0.20-acres and includes one structure (Building 2) currently occupied by McClelland Small Animal Hospital and includes a residence.
- Parcel 3 addressed as 441 Ellicott Street totals 0.38-acres and includes one structure (Building 3) currently occupied by Maureen's Flower Shop.
- Parcel 4 addressed as 328 North Oak Street totals 0.20-acres and includes one structure (Building 4) that is currently unoccupied.
- Parcel 5 addressed as 439 Ellicott Street totals 0.07-acres and includes one commercial structure (Building 5), which is also occupied by Maureen's Flower Shop.
- Parcel 6 addressed as 324 North Oak Street totals 0.094-acres and includes one structure (Building 6), which is currently unoccupied.
- Parcel 7 addressed as 435 Ellicott Street totals 0.065-acres and is currently a vacant lot.

Parcel 8 addressed as 130 Genesee Street totals 0.045-acres and includes one unoccupied structure (Building 7).

Information relative to the specific parcels subject to this assessment, as provided by the City of Buffalo municipal offices, is provided below:

Parcel No.	Number	Street	Tax ID No.	Current Owner	Current Use
Parcel 1	334	North Oak	111.39-1-11.1	Buffalo Properties, LTD.	Vacant commercial and residential
Parcel 2	455	Ellicott Street	111.39-1-30.1	455 Ellicott Street, LLC.	Veterinary hospital, residential
Parcel 3	441	Ellicott Street	111.39-1-29	Buffalo Properties, LTD.	Flower Shop
Parcel 4	328	North Oak	111.39-1-12	Buffalo Properties, LTD.	Vacant residential and commercial
Parcel 5	439	Ellicott Street	111.39-1-28	Buffalo Properties, LTD.	Flower shop
Parcel 6	324	North Oak	111.39-1-13	Buffalo Properties, LTD.	Vacant Commercial
Parcel 7	435	Ellicott Street	111.39-1-26	Buffalo Properties, LTD.	Vacant land
Parcel 8	130	Genesee Street	111.39-1-14	Buffalo Properties, LTD.	Vacant commercial

1.3 Data Gaps

The following data gaps[1] were identified in completion of this inquiry.

Type of Data Gap	Details of Data Gap	Sources Consulted	Significance
Historical Information	Historical information for the Site was not available at five-year intervals.	Previous studies, city directories, aerial photographs, Sanborn maps, topographic maps and municipal information.	This data gap did not significantly limit TurnKey's ability to provide an opinion on RECs related to the Site.
Abstract of Title	The abstract of title was not available for review at the time of report preparation.	Current property owner (i.e., user of this report).	This data gap did not significantly limit TurnKey's ability to provide an opinion on RECs related to the Site.
Site Reconnaissance	Parked vehicles, stored materials/equipment, snow cover and dense vegetation hindered observations at the time of the Site reconnaissance.	Site reconnaissance	This data gap did not significantly limit TurnKey's ability to provide an opinion on RECs related to the Site.
Environmental Questionnaire	The current property owner did not provide the completed Environmental Questionnaire.	Current Property Owners	While the lack of a questionnaire would be considered a data gap, such did not significantly limit TurnKey's ability to provide an opinion on RECs related to the Site.

[1] A data gap is defined by 40 CFR 312.10 as "a lack of or inability to obtain information required by the standards and practices" of preparation of this document "despite good faith efforts by the environmental professional" or others to gather such information.

1.4 Environmental Report Summary

1.4.1 Summary of Site Reconnaissance Potential Concerns

No significant environmental concerns were observed during the site reconnaissance; however, the following should be noted:

- Containers of five-gallons or less reportedly containing wood stain, muriatic acid, drywall, and paints were noted within Building 1. No concerns (staining, odors, etc.) were noted proximate to these materials at the time of the site visit.
- Miscellaneous debris/stored materials were noted throughout Building 1, Building 3, Building 4, and Building 5. No concerns (staining, odors, etc.) were noted proximate to these materials.
- TurnKey previously completed a Phase II Environmental Investigation at the 441 Ellicott Street parcel and 324-334 North Oak Street parcels; soil/fill impacted by PAHs and metals was identified during the work.

1.4.2 Summary of Historic Uses

334 North Oak Street Parcel

Approximate Years	Reported or Suspected Use	Owner/Occupant
At least 1889 to current	Past uses include residential and a variety of commercial/light industrial operations such as storefronts, furniture manufacturing/factory, a saloon, a sausage factory, auto storage with ignition service, garages/automobile storage and a florist. Current uses include equipment storage and unoccupied spaces.	Past owners/occupants include Rural Metro Ambulance, Onody Garage and Electric Services, and Hertknorn and Son Furniture Manufacturers. This parcel is currently owned by Buffalo Properties, LTD.

455 Ellicott Street Parcel

Approximate Years	Reported or Suspected Use	Owner/Occupant
At least 1889 to current	Veterinary hospital since at least 1889. A former storefront was also on-Site.	Past owners/occupants include McClelland Veterinary hospital. This parcel is currently owned by 455 Ellicott Street, LLC..

441 Ellicott Street Parcel

Approximate Years	Reported or Suspected Use	Owner/Occupant
At least 1889 to current	Past uses include a variety of commercial/light industrial operations such as storefronts, urban roller mill, Urban Milling Co., a carpenter shop, elevators, a mill, flour storage, a sausage factory, a pants manufacturer, L.C. Wilson Packing Corp, Hygrade Food Products Corp., a printing service, and a florist. Current uses include storage and a florist.	Past owners/occupants include Urban milling Co, L.C Wilson Packing Corp., Hygrade food products corp., Rubber Stamp Manufacturing, Thomas Printing Services, Monarch pants mfg. This parcel is currently owned by Buffalo Properties, LTD.

328 North Oak Street Parcel

Approximate Years	Reported or Suspected Use	Owner/Occupant
At least 1889 to current	Past uses include residential and a variety of commercial operations such as storefronts and a saloon Current use vacant/unoccupied.	Past owners/occupants include a variety of residential owners. This parcel is currently owned by Buffalo Properties, LTD.

439 Ellicott Street Parcel

Approximate Years	Reported or Suspected Use	Owner/Occupant
At least 1889 to current	Past uses include residential and a variety of commercial/light industrial operations such as a furniture warehouse, furniture repair, cold storage, storefronts,. Hastings Marking Devices Rubber Stamps, and Great Presentations Commercial Printing. Current use florist and storage.	Past owners/occupants include Hastings Marking Devices Rubber Stamps, Great Presentations Commercial Printing This parcel is currently owned by Buffalo Properties, LTD.

324 North Oak Street Parcel

Approximate Years	Reported or Suspected Use	Owner/Occupant
At least 1889 to current	Past uses include a variety of commercial/light industrial operations such as storefronts, urban roller mill, Urban mills, a mattress manufacturer, a florist supply company, wholesale radio and tv parts, Buffalo Antenna Systems Inc./ Huron Electronic Supply Current use vacant.	Past owners/occupants include Urban milling Co and Buffalo Antenna Systems Inc./ Huron Electronic Supply. This parcel is currently owned by Buffalo Properties, LTD.

435 Ellicott Street Parcel

Approximate Years	Reported or Suspected Use	Owner/Occupant
At least 1889 to current	Past uses include residential and a variety of commercial operations including a bowling alley, storefronts, a saloon, produce, Ever Ready TV Service. Current use vacant land.	Past owners/occupants include Ever Ready TV Service, Combat veterans club This parcel is currently owned by Buffalo Properties, LTD.

130 Genesee Street Parcel

Approximate Years	Reported or Suspected Use	Owner/Occupant
At least 1889 to current	Past uses include residential and a variety of commercial/light industrial operations such as storefronts, a blacksmith, a wood shop, a paint shop, Chinese laundry, and a restaurant Current use vacant.	Past owners/occupants include A & K Sales, House of moses, franks barber shop, restoration society inc., This parcel is currently owned by Buffalo Properties, LTD.

1.4.3 Summary of Previous Studies

A Phase II Environmental Investigation completed by TurnKey at the 441 Ellicott Street parcel and 324-334 North Oak Street parcels, dated December 2019, identified fill materials across the parcels that are impacted by PAHs and metals[2]. The impacts identified are reasonably attributed to historic operations and fill materials from unknown origins. TurnKey suspects that similar soil/fill impacts are present across the entire greater Site subject to this assessment. As previously indicated, we understand that Legacy Development, or a related entity, is planning for redevelopment of the Site under the NY BCP.

See Section 5.4.8 below for additional information relative to the previous Phase II Environmental Investigation.

[2] This Phase II was completed in the context of assessing whether the Site would be a potential candidate for the NY BCP. In TurnKey's experience, Phase II results appear favorable for successful entry into the BCP, subject to a formal review process by the Department along with submittal of a BCP Application.

1.4.4 Regulatory Information

Site Listings

Site Database Listings	Address/Name	Summary
NY Spills	455 Ellicott Street/ On Road	455 Ellicott Street is listed under Spill No. 0514820, which took place on March 27, 2006 and involved a spill of approximately three-gallons of hydraulic oil to the roadway. The spill was cleaned up with speedy dry and listed as "closed" by the NYSDEC on March 27, 2006.
EDR Historic Auto	445 Ellicott Street/ Recycle City Auto Repair	This listing is apparently associated with the 441 Ellicott Street parcel; 445 Ellicott Street was listed as an automobile repair operation in at least 1985. The occupant was identified as Recycle City Auto Repair.
EDR Historic Auto	334 North Oak Street/ Onody Auto Electrical Works & Garage	The 334 North Oak Street parcel was identified under Onody Auto Electric Works Garage as an automotive repair facility from 1930 through at least 1946.
EDR Historic Auto	451 Ellicott Street/ Smallwood Marcus Auto Washing	This listing is apparently associated with the 455 Ellicott Street parcel; 451 Ellicott Street was identified as an automobile laundry and garage facility from 1930 through at least 1950. The occupant was identified as Marcus Smallwood Auto Washing.
EDR Historic Auto	338 North Oak Street/ Onody Garage & Electrical Service Auto Repair	This listing is apparently associated with the 334 North Oak Street parcel; 338 North Oak Street was identified as an automotive repair facility in at least 1950. The occupant was identified as Onody Garage & Electrical Service Auto Repair.

Adjacent Property Listings

Adjacent Database Listings	Address/Name	Summary
NY Spills	Oak & Genesee Streets/ Acetic Acid	Spill No. 9500790 took place on April 19, 1995 and involved less than 10 gallons of acetic acid spilling. The spill was washed down and listed as "closed" by the NYSDEC on April 20, 1995.

1.4.5 Other Findings

TurnKey's Phase II Environmental Investigation completed across the Site in interior and exterior areas did not suggest a VEC or VOC concern at the Site.

1.4.6 Interviews/Questionnaires

The Environmental Questionnaire was not completed by the current property owner or owner's representative.

The City of Buffalo Building Inspector would not provide an interview.

1.5 Report Findings

Where applicable for the Site, the following is a list of RECs, CRECs, HRECs, and de minimis conditions. Non-scope considerations are also provided.

RECs

Per ASTM E1527, a REC is the presence or likely presence of any hazardous substances or petroleum products in, on, or at a property: (1) due to release to the environment; (2) under conditions indicative of a release to the environment; or (3) under conditions that pose a material threat of a future release to the environment.

TurnKey's investigation revealed the following RECs in connection with the Site:

- The Site was historically used for a variety of commercial and light industrial purposes including an automotive storage/garage with repair/ignition service, furniture manufacturing, repair and warehousing, mattress manufacturing, printing, a paint shop, a sausage factory, milling and a veterinary hospital.
- A previous Phase II completed by TurnKey at a portion of the greater Site (441 Ellicott Street parcel and the 324-334 North Oak Street parcels) identified fill materials across the parcels that are impacted by PAHs and metals. The impacts identified are reasonably attributed to historic operations and fill materials from unknown origins. TurnKey suspects that similar soil/fill impacts are present across the greater Site subject to this assessment. [We understand that Legacy Development, or a related entity, is planning for redevelopment of the Site under the NY BCP.]

Controlled RECs

Per ASTM E1527, a CREC is a REC resulting from a past release of hazardous substances or petroleum products that has been addressed to the satisfaction of the applicable regulatory authority (for example, as evidenced by the issuance of a no further action letter or equivalent, or meeting risk-based criteria established by regulatory authority), with hazardous substances or petroleum products allowed to remain in place subject to the implementation

of required controls (for example, property use restrictions, activity and use limitations, institutional controls, or engineering controls).

TurnKey's ESA did not reveal CRECs for the Site.

Historic RECs

Per ASTM E1527, a HREC is a past release of any hazardous substances or petroleum products that has occurred in connection with the property and has been addressed to the satisfaction of the applicable regulatory authority or meeting unrestricted use criteria established by a regulatory authority, without subjecting the property to any required controls (for example, property use restrictions, activity and use limitations, institutional controls, or engineering controls). For example, a spill that has been remediated to the satisfaction of the appropriate regulators would be considered a HREC.

TurnKey's investigation revealed the following HRECs for the Site:

- The "closed" and "inactive" spill incidents identified for the Site and adjacent/nearby properties are considered HRECs as such have been addressed to the satisfaction of the NYSDEC.

De-minimis Conditions

In accordance with ASTM E-1527, de-minimis conditions are conditions that generally do not present a threat to human health or the environment and generally would not be the subject of an enforcement action if brought to the attention of appropriate governmental agencies. Conditions determined to be de-minimis conditions are neither RECs nor CRECs.

TurnKey's investigation revealed the following de-minimis conditions for the Site:

- The wood stain, muriatic acid, paints, etc. and miscellaneous debris/stored materials remaining at the Site are considered de-minimis as no concerns (staining, odors, etc.) were noted proximate to the materials.

Non-Scope Considerations

Per ASTM E1527-13, non-scope considerations are described as ancillary observations during performance of the on-site investigation. Non-scope considerations are not considered RECs under ASTM E1527, but may represent health or environmental issues impacting the Site and/or property value.

TurnKey's investigation identified the following non-scope considerations:

- Asbestos and/or lead, if present, should be properly handled as part of future renovation/demolition activities.
- Suspected black mold was observed on walls and ceilings in vacant/unoccupied Buildings 1, 4, and 7. If these buildings are to be demolished, this concern is reduced. If the buildings are to be renovated, the mold should be properly addressed and the moisture issues fixed to prevent future mold growth.
- No wetland or flood zone areas were identified on-site or adjacent to the Site.
- Research in the area of the Site completed by the New York State Department of Health - Bureau of Environmental Radiation Protection (Radon) suggests an average basement radon concentration of 1.14 pCi/L in the area of the Site, which is below the USEPA action level of 4.0 pCi/L. As such, radon is not anticipated to be a concern.

1.6 Opinion

TurnKey understands that the Site is slated for redevelopment under the NY BCP. Based on TurnKey's previous Phase II Environmental Investigation, the primary contaminants of concern appear to be PAHs and metals in fill materials.

On the assumption that the Site is successfully entered into the BCP, the Applicant should adhere to the requirements and timelines set forth by the Department under the BCP.

2.0 INTRODUCTION

2.1 Purpose

The primary purpose of this assessment was to provide Legacy Development with sufficient information about the potential environmental risks associated with the Site prior to purchase of the Site.

A secondary purpose of this study was to document the inquiry of the environmental professional for all appropriate inquiries for the Site. Specifically, this document is intended to provide the "all appropriate inquiries" for the purposes of CERCLA Section 101(35)(B). Such is applicable to persons seeking to qualify for: (i) the innocent landowner defense pursuant to CERCLA Sections 101(35) and 107(b)(3); (ii) the bona fide prospective purchaser liability protection pursuant to CERCLA Sections 101(40) and 107(r); and (iii) the contiguous property owner liability protection pursuant to CERCLA Section 107(q). This report was not intended as part of the Site characterization and assessment with use of a grant awarded under CERCLA Section 104(k)(2)(B). More specifically, the scope is intended to identify conditions indicative of releases or threatened releases of hazardous substances in, on, or at the Site.

2.2 Scope of Work

The scope of work is intended to identify RECs at the Site, including the following tasks:

A) Review of information provided by the User of this Report regarding commonly known or reasonably available information about the Site.
B) Interviews with past and present owners, operators and occupants (if available).
C) Review of historical sources of information documenting the Site's use.
D) Review of Federal, State, tribal and local government records.
E) A visual inspection of the Site and adjoining properties (to the extent possible).
F) Preparation of this written report.

2.3 Significant Assumptions

No significant assumptions were made during completion of this study other than as identified Section 2.4.

2.4 Limitations and Exceptions

2.4.1 Limitations

To the extent of our knowledge, the information contained in this Report is true and accurate. TurnKey personnel have exercised due diligence in the compilation of the information contained herein appropriate to environmental professionals engaged in investigations of this nature. TurnKey makes no guarantees regarding the accuracy of information gained from other sources.

This Phase I ESA is based on current and historical information reviewed by TurnKey and their Site inspection. This Report is not to be considered an environmental audit of the Site or a complete environmental investigation of the Site. Further, the purpose of this assessment is not to proclaim a property is devoid of environmental impact but rather to identify RECs, as defined above.

This Phase I ESA makes no warranties nor implies any liability regarding:

1. Site specific practices and/or disposal methods of the past or future owners.
2. Adjacent property owners, their environmental practices and/or impact of such properties and practices on the subject property other than observed from the subject property.
3. Unreported spills.
4. Practices, waste disposal, environmental concerns and/or modifications to waste site indexes after the date on this Report.
5. Site groundwater or soil conditions.
6. Accuracy or completeness of information supplied to TurnKey by others.
7. Environmental conditions in areas not practically or safely accessible.
8. Accuracy of previous studies (if any) provided to TurnKey.

This Report is also subject to any and all limitations defined within ASTM E1527-13. This includes, but is not limited to, the limitation that this Report is intended to identify environmental conditions at a specific time and is only valid for a period of six months from the date of issuance.

The principles defined within ASTM E1527-13, and followed within this study, include the following.

- This practice is intended to reduce, but not eliminate, uncertainty regarding the potential for RECs in connection with a property.
- All appropriate inquiry does not mean an exhaustive assessment of a clean property. One of the purposes of this practice is to identify a balance between limiting costs/time and the reduction of uncertainty about unknown conditions.
- The level of inquiry is variable and depends on the type of property, risk level of the user and information developed in the course of the inquiry.
- Subsequent environmental assessments should not be used as standards to evaluate the appropriateness of prior inquiries based on hindsight, new information or new techniques.

2.4.2 User Responsibilities

The following information is the responsibility of the user and not of the environmental professional. This information may be provided by the user to the environmental professional for use in the final opinion of the all appropriate inquiry. If the information is not provided by the user, the environmental professional's ability to render such an opinion may be hindered and identified as a data gap.

- Searches for environmental cleanup liens against the subject property that are filed or recorded under any Federal, State, tribal, or local law, as required by 40 CFR Section 312.25.
- Assessments of any specialized knowledge or experience on the part of the landowner, as required by 40 CFR Section 312.28.
- An assessment of the relationship of the purchase price to the fair market value of the subject property, if the property was not contaminated, as required by 40 CFR Section 312.29.
- An assessment of commonly known or reasonably ascertainable information about the subject property, as required by 40 CFR Section 312.30.

2.4.3 User Protections

Persons claiming the liability protections under CERCLA must meet the statutory requirements of one of the following landowner liability protections. [It should be noted that the user must also satisfy certain continuing obligations outside the scope of this Phase I Environmental Assessment, as required by CERCLA].

- The innocent landowner defense pursuant to CERCLA Sections 101(35) and 107(b)(3).
- The bona fide prospective purchaser liability protection pursuant to CERCLA Sections 101(40) and 107(r).
- The contiguous property owner liability protection pursuant to CERCLA Section 107(q).

2.5 Deviations

There were no deviations from the ASTM 1527-13 standard during the completion of this study except that a regulatory file review was not completed. Specifically, while a NYSDEC file review would typically be required under the ASTM standard for Site and adjacent property regulatory listings, such was not completed by TurnKey as: regulatory listings were not identified; completion of the file review was not anticipated to provide new or significant information; or records were not considered reasonably ascertainable in the timeframe of the report deliverable.

2.6 Special Terms and Conditions

The work was completed in accordance with the executed Master Professional Services Agreement between Legacy Development and TurnKey, dated September 18, 2019.

2.7 Reliance, Certification, and Declaration

This report was prepared for the exclusive use of Legacy Development their respective affiliates and subsidiaries, and all successors and assigns thereof. Any other use, or using this Report in a fashion in which it was not intended, is at the sole risk of the user. Reliance may only be granted upon written consent and is subject to those same terms and conditions as expressed in the executed Master Professional Services Agreement.

We declare that, to the best of our professional knowledge and belief, we meet the definition of Environmental Professional as defined in 40 CFR 312.10. We have the specific qualifications based on education, training, and experience to assess a property of the nature, history and setting of the Site. We have developed and performed the all-appropriate inquiries in conformance with the standards and practices set forth in 40 CFR Part 312.

Prepared by:

Bryan Mayback
Senior Project Scientist

Reviewed by:

Michael A. Lesakowski
Principal

3.0 SITE/VICINITY DESCRIPTION

3.1 Location and Legal Description

The Site is located in the City of Buffalo and consists of eight individual tax parcels legally described as Parcel Nos. 111.39-1-11.1, 111.39-1-30.1, 111.39-1-29, 111.39-1-12, 111.39-1-28, 111.39-1-13, 111.39-1-26, 111.39-1-14.

3.2 Activity/Use Limitations

TurnKey is not aware of any institutional controls or activity/use limitations imposed against the referenced Site.

3.3 Site and Vicinity Description

The Site is located in a highly developed commercial and residential area of the City of Buffalo (see Figure 1). The Site is supplied with and has access to municipal sanitary sewer, electric, natural-gas and public water. As shown on Figure 2, the Site consists of eight tax parcels, which are further detailed below

- Parcel 1 addressed as 334 North Oak Street totals 0.58-acres and includes one structure (Building 1) currently used for equipment storage and includes unoccupied/vacant areas.
- Parcel 2 addressed as 455 Ellicott Street totals 0.20-acres and includes one structure (Building 2) currently occupied by McClelland Small Animal Hospital and includes a residence.
- Parcel 3 addressed as 441 Ellicott Street totals 0.38-acres and includes one structure (Building 3) currently occupied by Maureen's Flower Shop.
- Parcel 4 addressed as 328 North Oak Street totals 0.20-acres and includes one structure (Building 4) that is currently unoccupied.
- Parcel 5 addressed as 439 Ellicott Street totals 0.07-acres and includes one commercial structure (Building 5), which is also occupied by Maureen's Flower Shop.
- Parcel 6 addressed as 324 North Oak Street totals 0.094-acres and includes one structure (Building 6), which is currently unoccupied.
- Parcel 7 addressed as 435 Ellicott Street totals 0.065-acres and is currently a vacant lot.

- Parcel 8 addressed as 130 Genesee Street totals 0.045-acres and includes one unoccupied structure (Building 7).

The Site is further described in the table below:

General Site Information	
Site Addresses	435, 439, 441, 455 Ellicott Street, 324, 328, 334 Oak Street, and 130 Genesee Street
Municipality, County, State	Buffalo, Erie County, New York
Current Site Use	Commercial
Fronting Streets	North Oak, Ellicott, and Genesee Streets
Site Size	Approx. 1.64-acres (per municipal information)
Site Topography	Generally, level at grade
General Site Elevation (feet above mean sea level)	615
Nearest Water Body	Lake Erie located approx. one mile southwest of the Site
Improvements	Asphalt paved areas, green areas, trees, and landscaping

3.4 Current Use of Property

Parcel No.	Number	Street	Tax ID No.	Current Owner	Current Use
Parcel 1	334	North Oak	111.39-1-11.1	Buffalo Properties, LTD.	Vacant commercial and residential
Parcel 2	455	Ellicott Street	111.39-1-30.1	455 Ellicott Street, LLC.	Veterinary hospital, residential
Parcel 3	441	Ellicott Street	111.39-1-29	Buffalo Properties, LTD.	Flower Shop
Parcel 4	328	North Oak	111.39-1-12	Buffalo Properties, LTD.	Vacant residential and commercial
Parcel 5	439	Ellicott Street	111.39-1-28	Buffalo Properties, LTD.	Flower shop
Parcel 6	324	North Oak	111.39-1-13	Buffalo Properties, LTD.	Vacant Commercial
Parcel 7	435	Ellicott Street	111.39-1-26	Buffalo Properties, LTD.	Vacant land
Parcel 8	130	Genesee Street	111.39-1-14	Buffalo Properties, LTD.	Vacant commercial

3.5 Description of Structures and Other Improvements

On-Site Building and Improvements Summary	
Building Number	Building 1 – 334 North Oak Street
Square Footage (approximate)	35,937 (per municipal information)
Building Identification/Use	Vacant commercial and residential
No. of Stories	3
Basement	Partial
Roof Type	Flat, Peaked
Building Envelope	Poured concrete, concrete block, Steel and wood
Building Siding	Brick, painted concrete block
Heating System	None currently
Building Construction Date	At least 1889 (per historic Sanborn maps)
Utilities Provided	Natural-gas, public water, municipal sanitary sewer and electric

Building Number	Building 2 – 455 Ellicott Street
Square Footage (approximate)	8,204 (per municipal information)
Building Identification/Use	Veterinarian
No. of Stories	3
Basement	Full
Roof Type	Peaked
Building Envelope	Poured concrete, concrete block, Steel and wood
Building Siding	Brick, painted concrete block
Heating System	unknown
Building Construction Date	At least 1889 (per historic Sanborn maps)
Utilities Provided	Natural-gas, public water, municipal sanitary sewer and electric
Building Number	Building 3 – 441 Ellicott Street
Square Footage (approximate)	9,348 (per municipal information)
Building Identification/Use	Flower shop
No. of Stories	2
Basement	Full
Roof Type	Flat
Building Envelope	Poured concrete, concrete block, stone, Steel and wood
Building Siding	Brick, painted concrete block
Heating System	Natural gas fired radiant heaters
Building Construction Date	1900 (per municipal information)
Utilities Provided	Natural-gas, public water, municipal sanitary sewer and electric
Building Number	Building 4 – 328 North Oak Street
Square Footage (approximate)	6,854 (per municipal information)
Building Identification/Use	Vacant
No. of Stories	3
Basement	Full
Roof Type	Flat
Building Envelope	Poured concrete, concrete block, Steel and wood
Building Siding	Brick
Heating System	None
Building Construction Date	At least 1889 (per historic Sanborn maps)
Utilities Provided	Natural-gas, public water, municipal sanitary sewer and electric
Building Number	Building 5 – 439 Ellicott Street
Square Footage (approximate)	7,500 (per municipal information)
Building Identification/Use	Flower shop
No. of Stories	3
Basement	Full
Roof Type	Flat
Building Envelope	Poured concrete, concrete block, Steel and wood
Building Siding	Brick
Heating System	Unknown
Building Construction Date	At least 1889 (per historic Sanborn maps)
Utilities Provided	Natural-gas, public water, municipal sanitary sewer and electric
Building Number	Building 6 – 324 North Oak Street
Square Footage (approximate)	10,800 (per municipal information)
Building Identification/Use	Vacant commercial
No. of Stories	3

Basement	Full
Roof Type	Flat
Building Envelope	Poured concrete, concrete block, Steel and wood
Building Siding	Brick
Heating System	None
Building Construction Date	1920 (per municipal information)
Utilities Provided	Natural-gas, public water, municipal sanitary sewer and electric
Building Number	Building 7 – 130 Genesee Street
Square Footage (approximate)	1,743 (per municipal information)
Building Identification/Use	Vacant commercial
No. of Stories	1
Basement	None
Roof Type	Flat
Building Envelope	Poured concrete, concrete block, Steel and wood
Building Siding	Brick
Heating System	None
Building Construction Date	1935 (per municipal information)
Utilities Provided	Access to Natural-gas, public water, municipal sanitary sewer and electric

3.6 Adjoining Property Information

The adjacent properties were visually inspected from the Site at the time of the Site reconnaissance. The surrounding property uses include the following:

Direction	Current Use	Apparent Past Use	Comments/Concerns
North	Vacant	Commercial	None
South:	Commercial	Commercial	
East:	Commercial (Catholic Health)	Commercial	
West:	Parking lot	Commercial	

4.0 USER PROVIDED INFORMATION

As required under 40 CFR 312, those seeking liability protection under CERCLA, for which this Report is prepared, must provide the environmental professional certain information and documentation. TurnKey requested information from Mr. Frank Chinnici of Legacy Development., representing the User, with responses to that inquiry as follows:

4.1 Environmental Liens

According to Mr. Chinnici, there are no environmental cleanup liens against the Site that are filed or recorded under federal, tribal, state or local law.

4.2 Activity Use Limitations

According to Mr. Chinnici, there are no engineering controls, land use restrictions or institutional controls in place, filed or recorded under federal, tribal, state or local law.

4.3 Specialized knowledge or experience

Mr. Chinnici does not have specialized knowledge or experience related to the Site or nearby properties.

4.4 Purchase Price

Mr. Chinnici indicated that the purchase price being paid for the property reasonably reflects the fair market value of the property.

4.5 Commonly Known or Reasonably Ascertainable Information

Mr. Chinnici is not aware of commonly known or reasonably ascertainable information about the property that would help the environmental professional to identify conditions indicative of releases or threatened releases at the Site other than being aware of the past uses of the Site identified on Sanborn maps.

4.6 Obvious Indicators

Mr. Chinnici indicated that excavated material from the property appears to be fill containing non-native material including ash thus pointing to the presence or likely presence of contamination at the property.

Appendix H includes the completed user questionnaire.

5.0 RECORDS REVIEW

5.1 Standard Environmental Records Sources

Federal and state environmental regulatory information provided by Environmental EDR was reviewed at the radii defined in 40 CFR 312.26 (see Appendix A). Any sites unplottable by EDR were also reviewed, to the extent practical based on the site name and address, to assess whether they are also present within their appropriate radii. Any relevant listings such as those for the Site or any adjacent sites are included in the following table. Refer to Appendix A for complete acronym definitions.

Site Listings

Site Database Listings	Address/Name	Summary
NY Spills	455 Ellicott Street/ On Road	455 Ellicott Street is listed under Spill No. 0514820, which took place on March 27, 2006 and involved a spill of approximately three-gallons of hydraulic oil to the roadway. The spill was cleaned up with speedy dry and listed as "closed" by the NYSDEC on March 27, 2006.
EDR Historic Auto	445 Ellicott Street/ Recycle City Auto Repair	This listing is apparently associated with the 441 Ellicott Street parcel; 445 Ellicott Street was listed as an automobile repair operation in at least 1985. The occupant was identified as Recycle City Auto Repair.
EDR Historic Auto	334 North Oak Street/ Onody Auto Electrical Works & Garage	The 334 North Oak Street parcel was identified under Onody Auto Electric Works Garage as an automotive repair facility from 1930 through at least 1946.
EDR Historic Auto	451 Ellicott Street/ Smallwood Marcus Auto Washing	This listing is apparently associated with the 455 Ellicott Street parcel; 451 Ellicott Street was identified as an automobile laundry and garage facility from 1930 through at least 1950. The occupant was identified as Marcus Smallwood Auto Washing.
EDR Historic Auto	338 North Oak Street/ Onody Garage & Electrical Service Auto Repair	This listing is apparently associated with the 334 North Oak Street parcel; 338 North Oak Street was identified as an automotive repair facility in at least 1950. The occupant was identified as Onody Garage & Electrical Service Auto Repair.

Adjacent Property Listings

Adjacent Database Listings	Address/Name	Summary
NY Spills	Oak & Genesee Streets/ Acetic Acid	Spill No. 9500790 took place on April 19, 1995 and involved less than 10 gallons of acetic acid spilling. The spill was washed down and listed as "closed" by the NYSDEC on April 20, 1995.

Nearby Properties

Additional regulatory listings were identified for nearby properties. Brief summaries of the relevant listings are provided in the table below.

Nearby Database Listings	Address/Name	Summary
NY Spills and LTANKS	Several properties	The remaining spill incidents identified within the search radii for nearby properties are classified as "inactive" or "closed" by the NYSDEC.
Numerous Database Listings	Various properties	The numerous remaining regulatory listings were reviewed by TurnKey and none of the information suggested a specific environmental concern at the Site; see below for additional information.

In addition to the nearby properties listed above, several additional sites located proximate to the Site are listed on one or more environmental databases. However, based on TurnKey's review, each of these additional sites falls in one or more of the following categories:

- It is listed on databases that indicate a potential for, but not an actual documented current or historical release (e.g., RCRA small quantity generator or large quantity generator; registered chemical bulk storage or petroleum bulk storage sites). As such, these sites are not considered to pose a REC at the Site due to absence of a documented release.
- It is located greater than one-eighth mile from the Site, and is not considered a REC based on the distance from the Site.
- It is present at a location that is not expected to pose potential for impact on the Site due to topography and likely groundwater flow direction, and is not considered a REC based on unlikelihood for impacts associated with migration of contaminants onto the Site.

The discussion included above regarding adjacent and surrounding properties is based on information supplied to TurnKey as well as observations of nearby properties at the time

of the Site reconnaissance. Further study would be required to positively confirm whether the Site has been impacted by nearby properties. It is also important to note that the environmental history and status of nearby properties, real or perceived, can affect the valuation of the target property.

5.2 Additional Environmental Record Sources

To augment the information provided by EDR, a FOIA request was forwarded to the NYSDEC on January 28, 2020 for information concerning the Site (see Appendix B). All responses have yet to be received from the NYSDEC. Should the NYSDEC provide additional information for the Site which identifies a currently unknown REC, an addendum to this report will be issued.

TurnKey also completed a search on the NYSDEC website, including the DECinfo Locator, of readily available records for the Site, including an Environmental Site Database Search for spills, remedial sites and bulk storage facilities. A search of the USEPA Envirofacts website was also completed. The information obtained from the on-line research and the NYSDEC FOIA response appeared generally consistent with the Site regulatory listings summarized above.

5.3 Physical Setting Sources

Figure 1 shows the Site on an undated USGS Topographic Map, Buffalo Quadrangle. The Site is located in a highly developed residential and commercial area. Due to extensive development in the area of the Site, individual structures are not shown on the map. The Site is located approximately 615 feet above mean sea level.

Groundwater flow is likely to the west or southwest toward the Lake Erie or consistent with topography in the area of the Site. Local groundwater flow, however, may be influenced by subsurface features, such as excavations, utilities, and localized fill-conditions.

5.4 Historical Use

The historical use of the Site has been researched through review of previous studies, historic Sanborn maps, historic aerial photographs, municipal records, historic topographic

maps, and/or other reasonably obtainable documents. The following sections summarize TurnKey's research.

5.4.1 Historic Aerial Photographs

Due to the nature of the Site and other historical sources consulted, historic aerial photographs were not reviewed as part of this assessment.

5.4.2 Historical Sanborn Maps

Sanborn maps serve to reveal former buildings, building uses, and man-made works such as canals, lagoons and railroads that may have been altered or may no longer be in existence. Appendix C includes copies of the Sanborn Maps provided by EDR. Historic addresses identified for the Site were identified as including 373-399 Ellicott Street, 439-459 Ellicott Street and 322-348 Oak Street. The Site has been used for a variety of commercial uses, as further detailed in the table below:

YEAR	OBSERVATIONS
1889	
Site	334 North Oak Street Parcel – This property appears to be developed with seven former structures consisting of five residential dwellings, Hertknorn and Son Furniture Manufacturers, and a storefront. 455 Ellicott Street Parcel – This property is developed with the existing building identified as a veterinary hospital as well as a former building on the southern portion of the parcel identified as a store. 441 Ellicott Street Parcel – This property appears to be occupied by five former structures including a residence, an office, two unknown structures, and the Urban Roller Mill on the southern portion of the property. 328 North Oak Street Parcel – This property appears to be developed with the existing building identified as a store as well as a former residential building. 439 Ellicott Street Parcel – This property appears to be developed with the existing building identified as a furniture warehouse. 324 North Oak Street Parcel – This property appears to be occupied by the warehouse portion of the Urban Roller Mill.

	435 Ellicott Street Parcel – This property appears to be developed with a former structure identified as a store and a bowling alley. 130 Genesee Street Parcel – This property is developed with two buildings including a commercial store and a blacksmith and wood shop.
North	Commercial
South	Commercial
East	Residential/ commercial
West	Commercial
1899	
Site	334 North Oak Street Parcel – This property appears to be developed with six former structures consisting of four residential dwellings, a furniture factory, and a saloon. 455 Ellicott Street Parcel – This property is developed with the existing building identified as a veterinary hospital as well as a former building on the southern portion of the parcel identified as a saloon. 441 Ellicott Street Parcel – This property appears to be occupied by multiple former structures as part of the former Urban Mills milling co. including a carpenter shop, elevators, a mill, and flour storage. 328 North Oak Street Parcel – This property appears to be developed with the existing building identified as a saloon as well as a former residential building.. 439 Ellicott Street Parcel – This property appears to be developed with the existing building identified as a furniture warehouse with furniture repair as well as vacant. 324 North Oak Street Parcel – This property appears to be occupied by the warehouse portion of the Urban Mills. 435 Ellicott Street Parcel – This property appears to be developed with a former structured identified as a saloon. 130 Genesee Street Parcel – This property is developed with two buildings including a commercial store and a blacksmith, a paint shop, and Chinese laundry.
North	Commercial including a carriage repository black smith and paint shop/ residential
South	Commercial
East	Commercial/ residential
West	Commercial

1925	
Site	334 North Oak Street Parcel – This property appears to be developed with eight former structures consisting of three residential dwellings, a sausage factory, a commercial store, an auto storage and ignition service, and furniture storage. A gasoline tank is shown within the roadway along North Oak Street between 338 and 340 North Oak Street. 455 Ellicott Street Parcel – This property is developed with the existing building identified as a veterinary hospital as well as a former building on the southern portion of the parcel identified as a store and furniture storage. 441 Ellicott Street Parcel – This property appears to be occupied by the existing building identified as three stores and a printing operation as well as a former sausage factory and John Kamman cold storage. 328 North Oak Street Parcel – This property appears to be developed with the existing building identified as an office as well as a former residential building. 439 Ellicott Street Parcel – This property appears to be developed with the existing building identified as cold storage. 324 North Oak Street Parcel – This property appears to be occupied by a mattress manufacturer. 435 Ellicott Street Parcel – This property appears to be developed with a former structured identified as produce. 130 Genesee Street Parcel – This property is developed with the existing building identified as a store.
North	Commercial including a garage
South	Commercial
East	Commercial/ residential
West	Commercial
1951	
Site	334 North Oak Street Parcel – This property appears to be developed with eight former structures consisting of two residential dwellings, a sausage factory, a commercial store, two garages including auto storage and ignition service, an engine room, and a restaurant. 455 Ellicott Street Parcel – This property is developed with the existing building identified as a veterinary hospital.

	441 Ellicott Street Parcel – This property appears to be occupied by the existing building identified as three stores and a pants manufacturer as well as a former sausage factory and L.C. Wilson Packing Corp. 328 North Oak Street Parcel – This property appears to be developed with the existing building identified as an office as well as a former auto shed. 439 Ellicott Street Parcel – This property appears to be developed with the existing building identified as a store. 324 North Oak Street Parcel – This property appears to be occupied by a florist supply company. 435 Ellicott Street Parcel – This property appears to be developed with a former structure identified as a store. 130 Genesee Street Parcel – This property is developed with the existing building identified as a restaurant.
North	Commercial including a garage
South	Commercial
East	Commercial/ residential
West	Commercial
1981, 1986	
Site	334 North Oak Street Parcel – This property appears to be developed with the existing building identified as auto and storage, a wholesale florist and a garage. 455 Ellicott Street Parcel – This property is developed with the existing building identified as a veterinary hospital. 441 Ellicott Street Parcel – This property appears to be occupied by the existing building identified as vacant wholesale meats, a sausage factor with a motor room and boiler room, and Hygrade food products corp. 328 North Oak Street Parcel – This property appears to be developed with the existing building identified as an office as well as a former auto shed. 439 Ellicott Street Parcel – This property appears to be developed with the existing building identified as a store. 324 North Oak Street Parcel – This property appears to be occupied by a wholesale radio and television parts company.

	435 Ellicott Street Parcel – This property appears to be developed with a former structured identified as a store and residence. 130 Genesee Street Parcel – This property is developed with the existing building identified two stores.
North	Commercial electrical supplies
South	Commercial
East	No shown on map
West	Parking lot

5.4.3 Historical City Directories

Historic city directories, dated between 1925 and 2014, were reviewed (generally in five-year intervals) through an EDR database search for additional information regarding the Site. Appendix D includes a copy of the abstract report.

The Site was historically used for a variety of commercial operations. Listings of note are detailed below:

- 334 North Oak Street Parcel - Rural Metro Ambulance (2001-2010), Onody Garage & Electric Service auto repair (1925-1950).
- 455 Ellicott Street Parcel - McClelland Veterinary hospital (1925- 2014).
- 441 Ellicott Street Parcel - Rubber Stamp Manufacturing (1980), Thomas Printing Services (1955), Monarch Paints Mfg Co. (1950).
- 328 North Oak Street Parcel – residential and general commercial listings.
- 439 Ellicott Street Parcel - Hastings Marking Devices Rubber Stamps (1975-2001), Great Presentations Commercial Printing (1998).
- 324 North Oak Street Parcel - Buffalo Antenna Systems Inc./ Huron Electronic Supply (1955-1992).
- 435 Ellicott Street Parcel - Ever Ready TV Service (1975).
- 130 Genesee Street Parcel - General commercial listings.

5.4.4 Historical Topographic Maps

Due to the nature of the Site and other historical sources consulted, historic topographic maps were not reviewed as part of this assessment.

5.4.5 Municipal Records

Records readily available at the City of Buffalo municipal offices (Assessor, Building and Fire Departments) as well as records available online from the Erie County GIS were reviewed for additional information relative to the Site. TurnKey also researched historic addresses identified for the Site through review of Sanborn maps. Note that a FOIL was submitted to the City of Buffalo as required to access their records. The following summarizes municipal records provided to TurnKey at the time of this assessment; copies of the pertinent records are included in Appendix E.

- The Site, Tax ID Nos. 111.39-1-11.1, 111.39-1-30.1, 111.39-1-29, 111.39-1-12, 111.39-1-28, 111.39-1-13, 111.39-1-26, and 111.39-1-14, measures approximately 1.64-acres and is currently owned by Buffalo Properties, LTD and 455 Ellicott Street, LLC.
- Past owners were identified as Bruce Adler, OEG Buffalo Properties, Abram Peter G & W and Brian Fitzpatrick.
- The Site is supplied with and has access to natural-gas, municipal sanitary sewer, public water and electric.

The following records associated with environmental concerns appear to involve the Site:

- 334 North Oak Street Parcel:
    - 1914- Brick addition to 1 story brick public garage.
    - 1918- One story shop brick addition
    - 1951- Demolish 1st story portion and 3rd story of brick garage and factory

The City of Buffalo Building Inspector would not provide TurnKey with an interview relative to the Site.

5.4.6 Site History Provided by Site Contact

According to the site contact (potential buyers representative), the Site is currently utilized commercial and partially vacant and has historically been used for commercial purposes. Building 1 has been used for multiple commercial uses. and Building 2 has been used for veterinarian purposes. Building 3 has been used as a flower shop. Building 4 has been vacant. Building 5 has been used as a flower shop and storage, Building 6 has been vacant, and building 7 has been vacant last occupied by a coffee shop.

Section 7.1 includes additional information provided by the Site contact.

5.4.7 Abstract of Title

Abstract of Title information was not provided to TurnKey.

5.4.8 Previous Assessments

TurnKey completed a Phase II Environmental Investigation to assess subsurface conditions at the 441 Ellicott Street parcel and 324-334 North Oak Street parcels and documented the findings in a report dated December 2, 2019; this study was completed in the context of assessing whether the parcels would be a potential candidate for the NY BCP. The work completed by TurnKey consisted of ten test pits (TP-1 through TP-10) on the 441 Ellicott Street parcel and 12 soil borings (SB-1 through SB-12) across the 324-334 North Oak Street parcels in interior and exterior areas.

No elevated PID readings or olfactory concerns were noted during the work. TurnKey generally observed urban fill material across the parcels ranging in depths between 2-5 fbgs on the 441 Ellicott Street parcel and 1-8 fbgs on the 324-334 North Oak Street parcels.

Laboratory analytical results revealed that Site soil/fill is impacted by PAHs and metals with concentrations exceeding 6 NYCRR Part 375 USCOs and RRSCOs. [The least restrictive applicable SCOs to attain would be RRSCOs, based on the planned future intended use of the Site.]

A copy of TurnKey's previous Phase II is included in Appendix F.

5.4.9 Summary of Historic Uses

334 North Oak Street Parcel

Approximate Years	Reported or Suspected Use	Owner/Occupant
At least 1889 to current	Past uses include residential and a variety of commercial/light industrial operations such as storefronts, furniture manufacturing/factory, a saloon, a sausage factory, auto storage with ignition service, garages/automobile storage and a florist. Current uses include equipment storage and unoccupied spaces.	Past owners/occupants include Rural Metro Ambulance, Onody Garage and Electric Services, and Hertknorn and Son Furniture Manufacturers. This parcel is currently owned by Buffalo Properties, LTD.

455 Ellicott Street Parcel

Approximate Years	Reported or Suspected Use	Owner/Occupant
At least 1889 to current	Veterinary hospital since at least 1889. A former storefront was also on-Site.	Past owners/occupants include McClelland Veterinary hospital. This parcel is currently owned by 455 Ellicott Street, LLC..

441 Ellicott Street Parcel

Approximate Years	Reported or Suspected Use	Owner/Occupant
At least 1889 to current	Past uses include a variety of commercial/light industrial operations such as storefronts, urban roller mill, Urban Milling Co., a carpenter shop, elevators, a mill, flour storage, a sausage factory, a pants manufacturer, L.C. Wilson Packing Corp, Hygrade Food Products Corp., a printing service, and a florist. Current uses include storage and a florist.	Past owners/occupants include Urban milling Co, L.C Wilson Packing Corp., Hygrade food products corp., Rubber Stamp Manufacturing, Thomas Printing Services, Monarch pants mfg. This parcel is currently owned by Buffalo Properties, LTD.

328 North Oak Street Parcel

Approximate Years	Reported or Suspected Use	Owner/Occupant
At least 1889 to current	Past uses include residential and a variety of commercial operations such as storefronts and a saloon Current use vacant/unoccupied.	Past owners/occupants include a variety of residential owners. This parcel is currently owned by Buffalo Properties, LTD.

439 Ellicott Street Parcel

Approximate Years	Reported or Suspected Use	Owner/Occupant
At least 1889 to current	Past uses include residential and a variety of commercial/light industrial operations such as a furniture warehouse, furniture repair, cold storage, storefronts,. Hastings Marking Devices Rubber Stamps, and Great Presentations Commercial Printing. Current use florist and storage.	Past owners/occupants include Hastings Marking Devices Rubber Stamps, Great Presentations Commercial Printing This parcel is currently owned by Buffalo Properties, LTD.

324 North Oak Street Parcel

Approximate Years	Reported or Suspected Use	Owner/Occupant
At least 1889 to current	Past uses include a variety of commercial/light industrial operations such as storefronts, urban roller mill, Urban mills, a	Past owners/occupants include Urban milling Co and Buffalo Antenna Systems Inc./ Huron Electronic Supply.

	mattress manufacturer, a florist supply company, wholesale radio and tv parts, Buffalo Antenna Systems Inc./ Huron Electronic Supply Current use vacant.	This parcel is currently owned by Buffalo Properties, LTD.

435 Ellicott Street Parcel

Approximate Years	Reported or Suspected Use	Owner/Occupant
At least 1889 to current	Past uses include residential and a variety of commercial operations including a bowling alley, storefronts, a saloon, produce, Ever Ready TV Service. Current use vacant land.	Past owners/occupants include Ever Ready TV Service, Combat veterans club This parcel is currently owned by Buffalo Properties, LTD.

130 Genesee Street Parcel

Approximate Years	Reported or Suspected Use	Owner/Occupant
At least 1889 to current	Past uses include residential and a variety of commercial/light industrial operations such as storefronts, a blacksmith, a wood shop, a paint shop, Chinese laundry, and a restaurant Current use vacant.	Past owners/occupants include A & K Sales, House of moses, franks barber shop, restoration society inc., This parcel is currently owned by Buffalo Properties, LTD.

5.5 Environmental Liens

TurnKey is not aware of any formal environmental liens, enforcement action, civil, judicial or administrative enforcement cases in connection with the Site.

6.0 SITE RECONNAISSANCE

6.1 Methodology and Limiting Conditions

A visual review of the Site was completed to document Site conditions and identify potential RECs. The presence of parked vehicles, stored materials/equipment, dense vegetation and snow cover hindered observations of ground surfaces at the time of the Site reconnaissance.

6.2 General Site Setting

Mr. Nick Suraci of TurnKey performed the Site reconnaissance on January 27, 2020. TurnKey was accompanied by Nick Terhaar of Legacy Development reportedly associated with the Site for approximately five years.

Appendix G includes photographs taken during the Site reconnaissance.

6.3 Site Visit Findings

6.3.1 Current On-Site Operations

Seven structures are present on the Site. Building 1 is partially currently vacant and partially utilized for storage. Building 2 is a veterinarian, Building 3 is a flower shop, Building 4 is currently vacant, Building 5 is a flowers shop, Building 6 is currently vacant, and Building 7 is currently vacant.

6.3.2 Storage Tanks

No evidence indicative of an AST or UST was observed at the time of the Site reconnaissance.

6.3.3 Hazardous or Regulated Materials

Containers of five-gallons or less reportedly containing wood stain, muriatic acid, drywall, and paints were noted within Building 1. No concerns (staining, odors, etc.) were noted proximate to these materials at the time of the site visit.

6.3.4 Solid, Hazardous or Regulated Wastes

General refuse generated on-Site is stored in dumpsters that are picked up regularly by Modern Disposal.

No hazardous/regulated wastes are generated on-Site at this time.

6.3.5 Miscellaneous Debris/Stored Materials

Miscellaneous debris/stored materials were noted throughout Building 1, Building 3, Building 4, and Building 5. No concerns (staining, odors, etc.) were noted proximate to these materials.

6.3.6 Staining/Spillage and Pools of Liquid

None observed.

6.3.7 Stressed and/or Dead Vegetation

None observed.

6.3.8 Odors

None noted.

6.3.9 Unidentified Substance Containers

None observed.

6.3.10 Heating/Cooling

Natural-gas fired forced air and radiant heating/cooling systems are used on-Site.

6.3.11 Wastewaters

The Site is currently connected to the municipal sanitary sewer system.

6.3.12 Potable Water Supply/Wells

The Site is serviced by the municipal water supply.

6.3.13 Drains and Sumps

Floor drains were observed in Building 1. Based on the urban location of the Site, floor drains are believed to discharge into the municipal sanitary sewer system.

Storm drains were observed in parking lot areas are also believed by TurnKey to discharge into the storm sewer system.

6.3.14 Air Emissions

No process exhaust systems were noted on-site at the time of the Site inspection.

6.3.15 Pits, Ponds and Lagoons

None observed.

6.3.16 Septic System

None observed.

6.3.17 PCBs

Seven utility-owned pole-mounted transformers, were noted along property borders. No concerns (staining, odors, etc.) were noted proximate to the transformers at the time of the Site visit.

6.3.18 Previous Intrusive Work

TurnKey previously completed a Phase II Environmental Investigation at the 441 Ellicott Street parcel and 324-334 North Oak Street parcels; soil/fill impacted by PAHs and metals was identified during the work.

6.3.19 Adjacent Property Use

Adjacent properties are currently utilized for commercial/ residential purposes. No concerns (staining, odors, obvious spills, etc.) were noted on-Site in connection with current adjacent operations.

6.4 Summary of Site Reconnaissance Potential Concerns

No significant environmental concerns were observed during the site reconnaissance; however, the following should be noted:

- Containers of five-gallons or less reportedly containing wood stain, muriatic acid, drywall, and paints were noted within Building 1. No concerns (staining, odors, etc.) were noted proximate to these materials at the time of the site visit.
- Miscellaneous debris/stored materials were noted throughout Building 1, Building 3, Building 4, and Building 5. No concerns (staining, odors, etc.) were noted proximate to these materials.
- TurnKey previously completed a Phase II Environmental Investigation at the 441 Ellicott Street parcel and 324-334 North Oak Street parcels; soil/fill impacted by PAHs and metals was identified during the work.

7.0 INTERVIEWS

7.1 Site Owner

TurnKey's Environmental Questionnaire was not completed by the current property owner. The lack of a questionnaire is considered a data gap.

7.2 Municipal Interview

As indicated above, the City of Buffalo Building Inspectors would not provide interviews relative to the Site.

7.3 Former Site Owner/Operator

Former owners/operators were not interviewed as part of this assessment.

8.0 OTHER ENVIRONMENTAL CONSIDERATIONS

Other environmental considerations are discussed below. Such include non-scope considerations, described under ASTM E1527-13 as ancillary conditions that are typically outside the standard Phase I scope of practice. Non-scope considerations, such as asbestos, lead, radon, wetlands and mold, are not considered RECs under ASTM E1527-13, but may represent health or environmental issues impacting the Site and/or property value.

8.1 Asbestos

Based on the ages of the existing buildings, the potential for asbestos exists. Suspect ACMs including, but not limited to, drywall/plaster, pipe wrap, floor tile and ceiling tile were noted at the time of the site visit. Asbestos could also be present in roofing materials. Damaged suspect ACMs (i.e., plaster/drywall, ceiling tiles, floor tiles, pipe wrap, etc.) were noted in vacant/unoccupied buildings and/or areas of Building 1, Building 4, Building 6, and Building 7 at the time of the site visit.

8.2 Lead Paint, Pipes and Soldering

Based on the ages of the existing buildings, the potential for lead-based paint exists. Peeling/chipping paint was noted within vacant/unoccupied interior portions of Buildings 1, 4, and 7 and exterior portions of Buildings 1,4, and 6.

Based on the ages of the existing buildings, lead pipes and soldering may be present.

8.3 Radon

Research in the area of the Site completed by the New York State Department of Health - Bureau of Environmental Radiation Protection (Radon) suggests an average basement radon concentration of 1.14 pCi/L in the area of the Site, which is below the USEPA action level of 4.0 pCi/L. As such, radon is not anticipated to be a concern.

8.4 Wetlands and Flood Zones

The EDR regulatory database includes general information on wetlands and flood zones. No wetland or flood zone areas were identified on-site or adjacent to the Site.

8.5 Microbial Contamination (Mold)

Suspected black mold was observed on walls and ceilings in vacant/unoccupied Buildings 1, 4, and 7.

8.6 Vapor Encroachment Conditions

This assessment included review of the regulatory database discussed in Section 6.1 in relation to the ASTM E2600-10 Standard Guide for Vapor Encroachment Screening on Property Involved in Real Estate Transactions.

If soil or groundwater is contaminated with a volatile compound such as gasoline or solvents, that contaminant can migrate through the soil pore space and end up in the air inside of buildings, especially within basement areas. Soil vapors do not necessarily migrate along groundwater flow paths; they can also move up hydraulic gradients and can extend beyond a groundwater plume. The ASTM standard named this a VEC, which is a more recent environmental concern and there have been a significant number of sites where vapor intrusion has been discovered. The state and federal environmental regulators have "reopened" numerous spill and waste sites in order to assess whether vapor encroachment is a concern.

TurnKey's Phase II Environmental Investigation completed across the Site in interior and exterior areas did not suggest a VEC or VOC concern at the Site.

FIGURES

F:\CAD\TurnKey\Legacy Development\441 Ellicott & 324-334 N. Oak Street\Phase I\Figure 1; Site Location and Vicinity Map.dwg

FIGURE 1

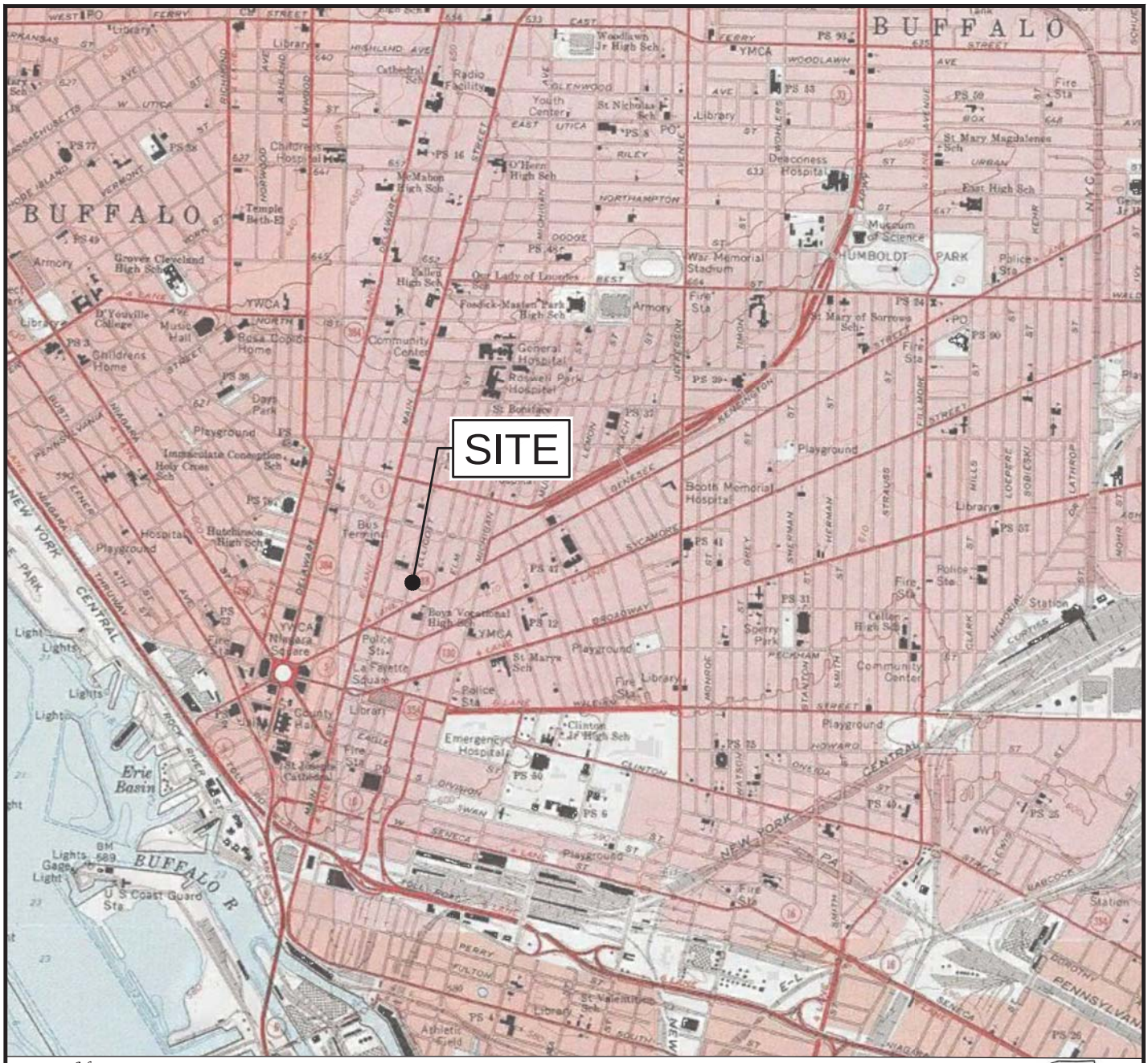

TURNKEY ENVIRONMENTAL RESTORATION, LLC

2558 HAMBURG TURNPIKE
SUITE 300
BUFFALO, NY 14218
(716) 856-0635

PROJECT NO.: 0395-020-001

DATE: JANUARY 2020

DRAFTED BY: CMS

SITE LOCATION AND VICINITY MAP

PHASE I ENVIRONMENTAL SITE ASSESSMENT

ALDER SITE
BUFFALO, NEW YORK

PREPARED FOR

LEGACY DEVELOPMENT

DISCLAIMER:
PROPERTY OF TURNKEY ENVIRONMENTAL RESTORATION, LLC. IMPORTANT: THIS DRAWING PRINT IS LOANED FOR MUTUAL ASSISTANCE AND AS SUCH IS SUBJECT TO RECALL AT ANY TIME. INFORMATION CONTAINED HEREON IS NOT TO BE DISCLOSED OR REPRODUCED IN ANY FORM FOR THE BENEFIT OF PARTIES OTHER THAN NECESSARY SUBCONTRACTORS & SUPPLIERS WITHOUT THE WRITTEN CONSENT OF TURNKEY ENVIRONMENTAL RESTORATION, LLC.

F:\CAD\TurnKey\Legacy Development\441 Ellicott & 324-334 N. Oak Street\Phase I\Figure 2; Site Plan (Aerial).dwg

FIGURE 2

N

60' 0' 60' 120'

SCALE: 1 INCH = 60 FEET
SCALE IN FEET
(approximate)

LEGEND:

PROPERTY BOUNDARY

PARCEL BOUNDARY

TURNKEY ENVIRONMENTAL RESTORATION, LLC

2558 HAMBURG TURNPIKE
SUITE 300
BUFFALO, NY 14218
(716) 856-0635

PROJECT NO.: 0395-020-001

DATE: JANUARY 2020

DRAFTED BY: CMS

SITE PLAN (AERIAL)

PHASE I ENVIRONMENTAL SITE ASSESSMENT

ALDER SITE
BUFFALO, NEW YORK

PREPARED FOR

LEGACY DEVELOPMENT

DISCLAIMER:
PROPERTY OF TURNKEY ENVIRONMENTAL RESTORATION, LLC. IMPORTANT: THIS DRAWING PRINT IS LOANED FOR MUTUAL ASSISTANCE AND AS SUCH IS SUBJECT TO RECALL AT ANY TIME. INFORMATION CONTAINED HEREON IS NOT TO BE DISCLOSED OR REPRODUCED IN ANY FORM FOR THE BENEFIT OF PARTIES OTHER THAN NECESSARY SUBCONTRACTORS & SUPPLIERS WITHOUT THE WRITTEN CONSENT OF TURNKEY ENVIRONMENTAL RESTORATION, LLC.

APPENDIX A

ENVIRONMENTAL DATABASE REPORT

Alder Site
441 Ellicott & Associated Parcels
Buffalo, NY 14203

Inquiry Number: 5948415.2s
January 27, 2020

The EDR Radius Map™ Report with GeoCheck®

6 Armstrong Road, 4th floor
Shelton, CT 06484
Toll Free: 800.352.0050
www.edrnet.com

TABLE OF CONTENTS

SECTION	PAGE
Executive Summary	ES1
Overview Map	2
Detail Map	3
Map Findings Summary	4
Map Findings	8
Orphan Summary	419
Government Records Searched/Data Currency Tracking	GR-1

GEOCHECK ADDENDUM

Physical Setting Source Addendum	A-1
Physical Setting Source Summary	A-2
Physical Setting SSURGO Soil Map	A-5
Physical Setting Source Map	A-8
Physical Setting Source Map Findings	A-10
Physical Setting Source Records Searched	PSGR-1

Thank you for your business.
Please contact EDR at 1-800-352-0050
with any questions or comments.

Disclaimer - Copyright and Trademark Notice

This Report contains certain information obtained from a variety of public and other sources reasonably available to Environmental Data Resources, Inc. It cannot be concluded from this Report that coverage information for the target and surrounding properties does not exist from other sources. **NO WARRANTY EXPRESSED OR IMPLIED, IS MADE WHATSOEVER IN CONNECTION WITH THIS REPORT. ENVIRONMENTAL DATA RESOURCES, INC. SPECIFICALLY DISCLAIMS THE MAKING OF ANY SUCH WARRANTIES, INCLUDING WITHOUT LIMITATION, MERCHANTABILITY OR FITNESS FOR A PARTICULAR USE OR PURPOSE. ALL RISK IS ASSUMED BY THE USER. IN NO EVENT SHALL ENVIRONMENTAL DATA RESOURCES, INC. BE LIABLE TO ANYONE, WHETHER ARISING OUT OF ERRORS OR OMISSIONS, NEGLIGENCE, ACCIDENT OR ANY OTHER CAUSE, FOR ANY LOSS OF DAMAGE, INCLUDING, WITHOUT LIMITATION, SPECIAL, INCIDENTAL, CONSEQUENTIAL, OR EXEMPLARY DAMAGES. ANY LIABILITY ON THE PART OF ENVIRONMENTAL DATA RESOURCES, INC. IS STRICTLY LIMITED TO A REFUND OF THE AMOUNT PAID FOR THIS REPORT.** Purchaser accepts this Report "AS IS". Any analyses, estimates, ratings, environmental risk levels or risk codes provided in this Report are provided for illustrative purposes only, and are not intended to provide, nor should they be interpreted as providing any facts regarding, or prediction or forecast of, any environmental risk for any property. Only a Phase I Environmental Site Assessment performed by an environmental professional can provide information regarding the environmental risk for any property. Additionally, the information provided in this Report is not to be construed as legal advice.

Copyright 2020 by Environmental Data Resources, Inc. All rights reserved. Reproduction in any media or format, in whole or in part, of any report or map of Environmental Data Resources, Inc., or its affiliates, is prohibited without prior written permission.

EDR and its logos (including Sanborn and Sanborn Map) are trademarks of Environmental Data Resources, Inc. or its affiliates. All other trademarks used herein are the property of their respective owners.

EXECUTIVE SUMMARY

A search of available environmental records was conducted by Environmental Data Resources, Inc (EDR). The report was designed to assist parties seeking to meet the search requirements of EPA's Standards and Practices for All Appropriate Inquiries (40 CFR Part 312), the ASTM Standard Practice for Environmental Site Assessments (E 1527-13), the ASTM Standard Practice for Environmental Site Assessments for Forestland or Rural Property (E 2247-16), the ASTM Standard Practice for Limited Environmental Due Diligence: Transaction Screen Process (E 1528-14) or custom requirements developed for the evaluation of environmental risk associated with a parcel of real estate.

TARGET PROPERTY INFORMATION

ADDRESS

441 ELLICOTT & ASSOCIATED PARCELS
BUFFALO, NY 14203

COORDINATES

Latitude (North):	42.8905650 - 42˚ 53' 26.03''
Longitude (West):	78.8697320 - 78˚ 52' 11.03''
Universal Tranverse Mercator:	Zone 17
UTM X (Meters):	673950.4
UTM Y (Meters):	4750649.0
Elevation:	615 ft. above sea level

USGS TOPOGRAPHIC MAP ASSOCIATED WITH TARGET PROPERTY

Target Property Map:	5937939 BUFFALO NE, NY
Version Date:	2013
Southeast Map:	5937941 BUFFALO SE, NY
Version Date:	2013
Southwest Map:	5938307 BUFFALO SE OE W, NY
Version Date:	2013
Northwest Map:	5938774 BUFFALO NW, NY
Version Date:	2013

AERIAL PHOTOGRAPHY IN THIS REPORT

Portions of Photo from:	20150528, 20150529
Source:	USDA

MAPPED SITES SUMMARY

Target Property Address:
441 ELLICOTT & ASSOCIATED PARCELS
BUFFALO, NY 14203

Click on Map ID to see full detail.

MAP ID	SITE NAME	ADDRESS	DATABASE ACRONYMS	RELATIVE ELEVATION	DIST (ft. & mi.) DIRECTION
A1	ON ROAD	455 ELLICOTT STREET	NY Spills	Higher	1 ft.
A2	RECYCLE CITY AUTO RE	445 ELLICOTT ST	EDR Hist Auto	Higher	1 ft.
A3	ONODY AUTO ELECTRIC	334 OAK ST N	EDR Hist Auto	Higher	1 ft.
A4	SMALLWOOD MARCUS AUT	451 ELLICOTT ST	EDR Hist Auto	Higher	1 ft.
B5	FREY THE WHEELMAN IN	376 OAK ST N	EDR Hist Auto	Lower	25, 0.005, East
B6	ONODY GARAGE & ELECT	338 OAK ST N	EDR Hist Auto	Lower	25, 0.005, East
B7	ACETIC ACID	OAK & GENESEE STREET	NY Spills	Lower	56, 0.011, SE
B8	ORCHEY FRED W AUTO R	353 OAK ST N	EDR Hist Auto	Lower	65, 0.012, East
B9	PARISIAN CLEANERS	311 OAK ST	EDR Hist Cleaner	Lower	65, 0.012, East
B10	BOBS GARAGE REPR	297 OAK ST	EDR Hist Auto	Lower	66, 0.013, ESE
A11	CY & KEN MARKET GARA	465 ELLICOTT ST	EDR Hist Auto	Higher	103, 0.020, NNW
B12	STAR TAILOR AND CLEA	157 GENESEE ST	EDR Hist Cleaner	Lower	182, 0.034, ESE
C13	GIRARDI CAESAR HAT C	64 CHIPPEWA ST E	EDR Hist Cleaner	Lower	189, 0.036, SW
D14	COMMERCIAL BUILDING	477-481 ELLICOTT STR	NY Spills	Higher	204, 0.039, North
B15	GERMAIN DYEING & CLN	163 GENESEE ST	EDR Hist Cleaner	Lower	212, 0.040, ESE
B16	VACANT LOT	140-144 GENESEE ST	NY Spills	Lower	221, 0.042, East
C17	FRANKS CLEANING SERV	87 GENESEE ST	EDR Hist Cleaner	Lower	247, 0.047, SSW
C18	DERBY VALET SERVICE	78 GENESEE ST W	EDR Hist Cleaner	Lower	272, 0.052, SSW
E19	ALIOTTAS SERVICENTER	172 GENESEE ST W	EDR Hist Auto	Lower	281, 0.053, East
D20	BARON RUDOLPH AUTO L	491 ELLICOTT ST	EDR Hist Auto	Higher	315, 0.060, North
F21	FREY THE WHEELMAN IN	380 OAK ST N	EDR Hist Auto	Higher	333, 0.063, NNE
E22	LEE JENNIE K CONFR	193 GENESEE ST	EDR Hist Cleaner	Lower	364, 0.069, East
E23	LEUN FTRANK INDV	195 GENESEE ST	EDR Hist Cleaner	Lower	374, 0.071, East
24	MATTHEWS JAS AUTO IN	314 ELM ST	EDR Hist Auto	Lower	374, 0.071, ESE
E25	AMERICAN RUG CLEANER	368 ELM ST	EDR Hist Cleaner	Lower	374, 0.071, East
G26	MARKET ARCADE	604 WASHINGTON ST	RCRA NonGen / NLR, FINDS, ECHO, NY MANIFEST	Higher	378, 0.072, West
D27	RHYDERS DRY CLNG & L	501 ELLICOTT ST	EDR Hist Cleaner	Higher	389, 0.074, North
E28	SMITH BROS AUTO REPA	480 ELM ST	EDR Hist Auto	Lower	409, 0.077, ENE
E29	G A KAYSER & SONS IN	327 ELM ST	NY LTANKS, NY UST	Lower	412, 0.078, ESE
E30	SMITH CLARA M MRS AU	409 ELM ST	EDR Hist Auto	Lower	422, 0.080, East
E31	BENNETT WM J CLO CLN	421 ELM ST	EDR Hist Cleaner	Lower	425, 0.080, East
D32	BRIGHTWAY ENTERPRISE	500 ELLICOTT SQ	EDR Hist Auto	Higher	425, 0.080, North
H33	MARKET SERVICE STA	383 ELLICOTT ST	EDR Hist Auto	Lower	467, 0.088, SSW
F34	KEE WONG LNDRY	411 N OAK ST	EDR Hist Cleaner	Higher	471, 0.089, NNE
F35	TRUNMER FRANCIS C AU	505 ELLICOTT ST	EDR Hist Auto	Higher	473, 0.090, North
I36	568 70 ANDERT BROS G	570 WASHINGTON ST	EDR Hist Auto	Higher	491, 0.093, WSW
H37	379 81 INDIANA GARAG	381 ELLICOTT ST	EDR Hist Auto	Lower	499, 0.095, SSW
F38	BURKE CONSTRUCTION	509 ELLICOTT ST.	NY Spills	Higher	500, 0.095, North
F39	IROQUOIS GARAGE	415 OAK ST	EDR Hist Auto	Higher	500, 0.095, NNE

MAPPED SITES SUMMARY

Target Property Address:
441 ELLICOTT & ASSOCIATED PARCELS
BUFFALO, NY 14203

Click on Map ID to see full detail.

MAP ID	SITE NAME	ADDRESS	DATABASE ACRONYMS	RELATIVE ELEVATION	DIST (ft. & mi.) DIRECTION
I40	THEATRE GARAGE AUTO	568 WASHINGTON ST	EDR Hist Auto	Higher	501, 0.095, WSW
G41	OFFICE BUILDING	600 MAIN ST./AT CHIP	NY Spills	Higher	503, 0.095, WSW
H42	MARTIN JOHLINSTON IN	262 OAK ST	EDR Hist Auto	Lower	528, 0.100, South
J43	POLE TOP TRANSFORMER	291 ELM ST	NY Spills	Lower	528, 0.100, SE
H44	ELLICOTT SIMONIZING	379 ELLICOTT ST	EDR Hist Auto	Lower	530, 0.100, SSW
I45	DEPENDABLE CAB	757 MAIN STREET	NY Spills	Higher	554, 0.105, WSW
F46	HART WM CLO CLNR	423 OAK ST N	EDR Hist Cleaner	Higher	558, 0.106, NNE
K47	ELLICOTT SMALL ANIMA	519 ELLICOTT ST	RCRA NonGen / NLR, FINDS, ECHO, NY MANIFEST	Higher	561, 0.106, North
L48	NYSDOT - BUFFALO SUB	425 OAK STREET	NY AST	Higher	572, 0.108, NNE
L49	NYSDOT - BUFFALO SUB	425 OAK STREET	NY UST	Higher	572, 0.108, NNE
L50	NYSDOT	425 EAST OAK STREET	NY Spills	Higher	572, 0.108, NNE
51	NICHOLAS GREGOR DCLO	216 GENESEE ST	EDR Hist Cleaner	Lower	603, 0.114, ENE
I52	CREST CLNS CLO CLN	611 MAIN ST	EDR Hist Cleaner	Higher	604, 0.114, WSW
I53	SLATESTOR E & REISEH	32 GENESEE ST	EDR Hist Cleaner	Lower	610, 0.116, SW
I54	NIAGARA MOHAWK A NAT	32 GENESEE ST	RCRA NonGen / NLR, FINDS, ECHO, NY MANIFEST	Lower	610, 0.116, SW
J55	DOWNTOWN TIRE	50 SYCAMORE STREET	NY SWF/LF, NY SWTIRE	Lower	611, 0.116, SSE
J56	MATTIOLI SERVICE STA	50 SYCAMORE ST	EDR Hist Auto	Lower	611, 0.116, SSE
I57	PASSANISI SEBASTIAN	8 E CHIPPEWA R 217 S	EDR Hist Cleaner	Higher	612, 0.116, WSW
H58	HURONELL CORP.	371-381 ELLICOTT ST.	NY UST	Lower	615, 0.116, SSW
K59	REFUSE TRUCK SPILL	420 NORTH OAK STREET	NY Spills	Higher	623, 0.118, NNE
K60	FRANKS SERV STA	523 ELLICOTT ST	EDR Hist Auto	Higher	624, 0.118, North
K61	FREY THE WHEEL MAN I	520 ELLICOTT ST	EDR Hist Auto	Higher	626, 0.119, North
K62	FREY THE WHEELMAN GA	525 ELLICOTT ST	NY Spills	Higher	634, 0.120, North
63	SKY TOP 1 HR CLNRS	619 MAIN ST	EDR Hist Cleaner	Higher	638, 0.121, West
M64	MICELI JOS AUTO REPR	30 SYCAMORE ST	EDR Hist Auto	Lower	643, 0.122, SSE
H65	HURONELL CORP.	367 ELLICOTT STREET	NY LTANKS	Lower	645, 0.122, SSW
J66	ELM STREET AT	SYCAMORE STREET	NY Spills	Lower	652, 0.123, SSE
K67	FREY THE WHEELMAN AU	522 ELLICOTT ST	NY Spills	Higher	657, 0.124, North
N68	BUFFALO ELECTRIC BUI	535 WASHINGTON ST	NY AST	Lower	720, 0.136, SW
N69	ELECTRIC TOWER	535 WASHINGTON STREE	NY LTANKS, NY BROWNFIELDS, NY Spills	Lower	720, 0.136, SW
N70	BUFFALO ELECTRIC BUI	535 WASHINGTON ST	NY UST	Lower	720, 0.136, SW
71	SHEAS PERFORMING ART	646 MAIN ST	RCRA-VSQG, NY Spills, NY MANIFEST	Higher	728, 0.138, WNW
O72	U S POSTAL SERVICE E	701 WASHINGTON STREE	NY UST	Higher	751, 0.142, NNW
O73	UNITED STATES POSTAL	701 WASHINGTON STREE	NY Spills, NY MANIFEST	Higher	751, 0.142, NNW
74	MANUFACTURERS & TRAD	1 M & T PLZ	RCRA NonGen / NLR, FINDS, ECHO, NY MANIFEST	Lower	753, 0.143, WSW
J75	FORMERLY BARNES META	63 SYCAMORE ST	RCRA NonGen / NLR	Lower	759, 0.144, SE
J76	BARNES METAL FINISHI	63 SYUCAMORE ST	RCRA NonGen / NLR	Lower	759, 0.144, SE
M77	LITELAB CORP	251 ELM ST	RCRA-VSQG, FINDS, ECHO, NY MANIFEST	Lower	808, 0.153, SSE
P78	NIAGARA MOHAWK A NAT	33 E HURON ST NEAR E	RCRA NonGen / NLR, NY MANIFEST	Lower	810, 0.153, SSW

MAPPED SITES SUMMARY

Target Property Address:
441 ELLICOTT & ASSOCIATED PARCELS
BUFFALO, NY 14203

Click on Map ID to see full detail.

MAP ID	SITE NAME	ADDRESS	DATABASE ACRONYMS	RELATIVE ELEVATION	DIST (ft. & mi.) DIRECTION
P79	VERIZON	345 ELLICOTT ST	NY LTANKS, NY Spills	Lower	813, 0.154, SSW
P80	VERIZON NEW YORK INC	345 ELLICOTT STREET	NY AST	Lower	813, 0.154, SSW
P81	VERIZON NEW YORK INC	345 ELLICOTT STREET	NY UST	Lower	813, 0.154, SSW
P82	NEW YORK TELEPHONE C	345 ELLICOTT ST	RCRA-VSQG, FINDS, ECHO, NY MANIFEST	Lower	813, 0.154, SSW
N83	C F C CORP	23 E HURON ST	RCRA NonGen / NLR, FINDS, ECHO, NY MANIFEST	Lower	827, 0.157, SW
84	DELUXE ANODIZING	588 MICHIGAN AVE	RCRA NonGen / NLR, FINDS, ECHO	Lower	829, 0.157, SE
Q85	NYSDOT CONTRACT D254	RTE 33X OVER RTE 33	RCRA-LQG, NY MANIFEST	Higher	926, 0.175, NE
P86	FERGUSON ELECTRIC CO	333 ELLICOTT ST	RCRA-LQG, FINDS, ECHO, NY MANIFEST	Lower	958, 0.181, SSW
87	M & T BANK CORP - M	MAIN & HURON ST	RCRA NonGen / NLR, NY MANIFEST	Lower	973, 0.184, SW
Q88	NYSDEC REGION 9	720 MICHIGAN AVENUE	NY MANIFEST	Higher	1013, 0.192, ENE
R89	432 PEARL STREET	432 PEARL STREET	NY ENG CONTROLS, NY INST CONTROL, NY BROWNFIELDS	Higher	1022, 0.194, WNW
S90	FORMERLY ONCOLOGIC F	225 OAK ST	RCRA NonGen / NLR, FINDS, ECHO, NY MANIFEST	Lower	1034, 0.196, South
T91	HOLLING PRESS INC TH	499-501 WASHINGTON S	RCRA-VSQG, FINDS, ECHO, NY MANIFEST	Lower	1063, 0.201, SW
U92	M & V RING CO INC	505 PEARL ST	RCRA NonGen / NLR, FINDS, ECHO, NY MANIFEST	Higher	1072, 0.203, NW
U93	PM REFINING INC	505 PEARL ST	RCRA NonGen / NLR, NY MANIFEST	Higher	1072, 0.203, NW
U94	SATURN RINGS INC	505 PEARL ST - 5TH F	NY Spills, RCRA NonGen / NLR, FINDS, ECHO, NY...	Higher	1072, 0.203, NW
S95	RUSSO AUTO SERVICE	198 OAK ST	SEMS-ARCHIVE, RCRA NonGen / NLR, NY MANIFEST	Lower	1120, 0.212, South
S96	BUFFALO TIN PLATING	194 OAK ST	CORRACTS, RCRA NonGen / NLR, FINDS, ECHO	Lower	1139, 0.216, South
U97	SCHMIDTS AUTO BODY &	555 PEARL ST	RCRA NonGen / NLR, US AIRS, FINDS, ECHO, NY...	Higher	1148, 0.217, NW
98	SKYDEC CORP.	251 FRANKLIN STREET	NY LTANKS	Lower	1148, 0.217, West
V99	NIAGARA MOHAWK A NAT	360 PEARL ST	RCRA NonGen / NLR	Lower	1153, 0.218, WSW
100	UNIFORM NAME MAKERS	742 WASHINGTON STREE	NY LTANKS	Higher	1165, 0.221, North
R101	PETERSON OINTMENT CO	257 FRANKLIN ST	RCRA NonGen / NLR, FINDS, ECHO	Higher	1191, 0.226, West
R102	WILLOW TOP CLEANERS	275 FRANKLIN ST	RCRA NonGen / NLR, FINDS, ECHO	Higher	1211, 0.229, WNW
R103	275 FRANKLIN STREET	275 FRANKLIN STREET	NY BROWNFIELDS	Higher	1211, 0.229, WNW
R104	WILLOW TOP CLEANERS	275 FRANKLIN STREET	NY DRYCLEANERS	Higher	1211, 0.229, WNW
R105	BUFFALO DEVELOPMENT	275 FRANKLIN ST	RCRA-LQG, NY ENG CONTROLS, NY INST CONTROL, NY...	Higher	1211, 0.229, WNW
W106	NYSDEC	125 ASH STREET	NY MANIFEST	Lower	1211, 0.229, East
107	EBERL IRON WORKS INC	128 SYCAMORE ST.	NY UST	Lower	1219, 0.231, ESE
X108	MR. TIRE 686	120 BROADWAY	NY AST	Lower	1220, 0.231, SSE
W109	AEN PROPERTIES	115 ASH ST	RCRA-VSQG, NY LTANKS, NY CBS UST, NY CBS, NY...	Lower	1227, 0.232, East
X110	LIBERTY TAILORS & CL	142 BROADWAY	RCRA NonGen / NLR, FINDS, ECHO, NY MANIFEST	Lower	1233, 0.234, SSE
Y111	TURNKEY ENVIRONMENTA	50 FOUNTAIN PLZ STE	RCRA NonGen / NLR, FINDS, ECHO, NY MANIFEST	Lower	1237, 0.234, WSW
112	FERGUSON ELECTRIC CO	303 ELLICOTT ST	NY UST	Lower	1252, 0.237, SSW
U113	UNITED IMPORT MOTORS	548 PEARL STREET	NY AST	Higher	1279, 0.242, NW
Y114	M & T CENTER	1 FOUNTAIN PLAZA	NY AST	Lower	1302, 0.247, WSW
V115	NIAGARA MOHAWK A NAT	43 W HURON	RCRA NonGen / NLR, FINDS, ECHO	Lower	1319, 0.250, WSW
V116	NIAGARA MOHAWK A NAT	43 WEST HURON	NY MANIFEST	Lower	1319, 0.250, WSW
T117	NATIONAL GRID MANHOL	E MOHAWK ST & WSHING	RCRA-LQG	Higher	1319, 0.250, SSW

MAPPED SITES SUMMARY

Target Property Address:
441 ELLICOTT & ASSOCIATED PARCELS
BUFFALO, NY 14203

Click on Map ID to see full detail.

MAP ID	SITE NAME	ADDRESS	DATABASE ACRONYMS	RELATIVE ELEVATION	DIST (ft. & mi.) DIRECTION
T118	NIAGARA MOHAWK A NAT	MOHAWK ST & WASHINGT	NY MANIFEST	Higher	1319, 0.250, SSW
Z119	GREYHOUND	200 BROADWAY	NY LTANKS, NY Spills	Lower	1353, 0.256, SE
120	POLLACK BUILDING	MAIN ST.	US BROWNFIELDS, FINDS	Higher	1423, 0.270, SW
AA121	73-79 W. HURON ST.	73-79 W. HURON ST.	NY INST CONTROL, NY BROWNFIELDS	Lower	1548, 0.293, WSW
Z122	BUFFALO STREETS GARA	197 BROADWAY	NY LTANKS, NY Spills	Lower	1549, 0.293, SE
123	MURPHY 51 BROADWAY	51 BROADWAY	NY LTANKS	Lower	1605, 0.304, South
124	NATIONAL FUEL GAS	161 ELM STREET	NY LTANKS	Lower	1654, 0.313, South
125	NIAGARA MOHAWK A NAT	325 DELAWARE AVE	NY LTANKS, NY MANIFEST	Higher	1685, 0.319, WNW
AA126	THADDEUS J DULSKI FE	US GENERAL SERVICES	NY LTANKS, NY Spills, RCRA NonGen / NLR, NY...	Lower	1707, 0.323, WSW
AB127	FORMER TRICO PLANT	791 WASHINGTON STREE	NY BROWNFIELDS	Higher	1712, 0.324, North
128	250 DELAWARE AVENUE	250 DELAWARE AVENUE	NY BROWNFIELDS	Lower	1737, 0.329, West
AB129	TRICO PRODUCTS CORP.	817 WASHINGTON STREE	CORRACTS, RCRA-VSQG, PADS, US AIRS, NY MANIFEST	Higher	1826, 0.346, North
AC130	MOBIL MINI MART 08-F	108 WILLIAM STREET	NY LTANKS, NY Spills	Lower	1838, 0.348, SSE
AC131	BROAD-ELM TIRE	MICHIGAN AVE AND WIL	NY LTANKS	Lower	1885, 0.357, SSE
AC132	TRAN STAR	WILLIAM & MICHIGAN	NY LTANKS	Lower	1885, 0.357, SSE
133	CORNELL LEAD CO	COR CLINTON & OAK ST	SEMS-ARCHIVE	Lower	1942, 0.368, South
134	FPPF CHEMICAL COMPAN	117 W. TUPPER STREET	OH SWRCY	Higher	2050, 0.388, NW
135	SIMON OIL COMPANY	SOUTH ELMWOOD & CHIP	NY LTANKS	Lower	2124, 0.402, West
136	GREYHOUND	ELLICOTT & OAK STREE	NY LTANKS	Higher	2163, 0.410, North
137	201 ELLICOTT STREET	201 ELLICOTT STREET	NY BROWNFIELDS	Lower	2166, 0.410, SSW
138	BUFFALO SCHOOL # 76	300 SOUTH ELMWOOD AV	NY LTANKS	Lower	2210, 0.419, WNW
AD139	NIKE BU 09		FUDS	Lower	2287, 0.433, South
AE140	BUFFALO CITY OF - 37	379 GENESEE ST	SEMS, RCRA-VSQG, NY MANIFEST	Lower	2288, 0.433, ENE
AF141	MAIN PLACE MALL	221 PEARL STREET	NY LTANKS	Higher	2336, 0.442, SW
AG142	GAS STATIONS NIA-MOH	NIAGARA STREET AT MO	NY LTANKS	Lower	2352, 0.445, WSW
AG143	STATLER PARKING GARA	111 WEST MOHAWK DELA	NY LTANKS, NY Spills	Lower	2381, 0.451, WSW
144	AM&A'S	WASHINGTON & EAGLE S	NY LTANKS	Higher	2384, 0.452, SSW
AF145	MAIN LASALLE REVITAL	MAIN LASALLE PLACE	US BROWNFIELDS, FINDS	Higher	2392, 0.453, SSW
146	NIAGARA FRONTIER TRA	181 ELLICOTT	NY LTANKS, NY Spills, NY MANIFEST	Lower	2463, 0.466, SSW
AE147	RELIANCE LEAD, SOLDE	399 GENNESSEE ST	SEMS, LEAD SMELTERS	Lower	2477, 0.469, ENE
AD148	KELLY ISLAND	OHIO STREET	NY HSWDS	Lower	2487, 0.471, South
149	JOSEPH DAVIS INC	325 SOUTH ELMWOOD	NY LTANKS	Higher	2563, 0.485, NW
150	BETHLEHEM SHIP BLDNG		FUDS	Lower	2568, 0.486, SSE
151	ROSWELL PARK	666 ELM STREET	NY LTANKS	Higher	2570, 0.487, NNE
152	OLD SCHOOL # 47	PRATT NEAR GENESEE S	NY LTANKS	Lower	2598, 0.492, ENE
153	NATIONAL FUEL GAS -	249 WEST GENESEE STR	EDR MGP	Lower	3550, 0.672, WSW
154	FOURTH STREET MGP SI	43 CAROLINA STREET	NY SHWS	Lower	4280, 0.811, West
155	4TH STREET SITE	4TH STREET AND TRENT	EDR MGP	Lower	4435, 0.840, WSW
156	OSMOSE WOOD PRESERVI	980 ELLICOTT STREET	NY SHWS	Higher	5121, 0.970, North

EXECUTIVE SUMMARY

TARGET PROPERTY SEARCH RESULTS

The target property was not listed in any of the databases searched by EDR.

DATABASES WITH NO MAPPED SITES

No mapped sites were found in EDR's search of available ("reasonably ascertainable ") government records either on the target property or within the search radius around the target property for the following databases:

STANDARD ENVIRONMENTAL RECORDS

Federal NPL site list

NPL ..... National Priority List
Proposed NPL ..... Proposed National Priority List Sites
NPL LIENS ..... Federal Superfund Liens

Federal Delisted NPL site list

Delisted NPL ..... National Priority List Deletions

Federal CERCLIS list

FEDERAL FACILITY ..... Federal Facility Site Information listing

Federal RCRA non-CORRACTS TSD facilities list

RCRA-TSDF ..... RCRA - Treatment, Storage and Disposal

Federal RCRA generators list

RCRA-SQG ..... RCRA - Small Quantity Generators

Federal institutional controls / engineering controls registries

LUCIS ..... Land Use Control Information System
US ENG CONTROLS ..... Engineering Controls Sites List
US INST CONTROL ..... Sites with Institutional Controls

Federal ERNS list

ERNS ..... Emergency Response Notification System

State and tribal leaking storage tank lists

INDIAN LUST ..... Leaking Underground Storage Tanks on Indian Land
NY HIST LTANKS ..... Listing of Leaking Storage Tanks

State and tribal registered storage tank lists

FEMA UST ..... Underground Storage Tank Listing

NY MOSF UST ..... Major Oil Storage Facilities Database
NY MOSF ..... Major Oil Storage Facility Site Listing
NY CBS AST ..... Chemical Bulk Storage Database
NY MOSF AST ..... Major Oil Storage Facilities Database
INDIAN UST ..... Underground Storage Tanks on Indian Land
NY TANKS ..... Storage Tank Faciliy Listing

State and tribal institutional control / engineering control registries

NY RES DECL ..... Restrictive Declarations Listing

State and tribal voluntary cleanup sites

NY VCP ..... Voluntary Cleanup Agreements
INDIAN VCP ..... Voluntary Cleanup Priority Listing

State and tribal Brownfields sites

NY ERP ..... Environmental Restoration Program Listing

ADDITIONAL ENVIRONMENTAL RECORDS

Local Lists of Landfill / Solid Waste Disposal Sites

NY SWRCY ..... Registered Recycling Facility List
INDIAN ODI ..... Report on the Status of Open Dumps on Indian Lands
ODI ..... Open Dump Inventory
DEBRIS REGION 9 ..... Torres Martinez Reservation Illegal Dump Site Locations
IHS OPEN DUMPS ..... Open Dumps on Indian Land

Local Lists of Hazardous waste / Contaminated Sites

US HIST CDL ..... Delisted National Clandestine Laboratory Register
NY DEL SHWS ..... Delisted Registry Sites
US CDL ..... National Clandestine Laboratory Register
NY PFAS ..... PFAS Contamination Site Location Listing

Local Lists of Registered Storage Tanks

NY HIST UST ..... Historical Petroleum Bulk Storage Database
NY HIST AST ..... Historical Petroleum Bulk Storage Database

Local Land Records

NY LIENS ..... Spill Liens Information
LIENS 2 ..... CERCLA Lien Information

Records of Emergency Release Reports

HMIRS ..... Hazardous Materials Information Reporting System
NY Hist Spills ..... SPILLS Database
NY SPILLS 90 ..... SPILLS 90 data from FirstSearch
NY SPILLS 80 ..... SPILLS 80 data from FirstSearch

Other Ascertainable Records

DOD ..... Department of Defense Sites

SCRD DRYCLEANERS	State Coalition for Remediation of Drycleaners Listing
US FIN ASSUR	Financial Assurance Information
EPA WATCH LIST	EPA WATCH LIST
2020 COR ACTION	2020 Corrective Action Program List
TSCA	Toxic Substances Control Act
TRIS	Toxic Chemical Release Inventory System
SSTS	Section 7 Tracking Systems
ROD	Records Of Decision
RMP	Risk Management Plans
RAATS	RCRA Administrative Action Tracking System
PRP	Potentially Responsible Parties
ICIS	Integrated Compliance Information System
FTTS	FIFRA/ TSCA Tracking System - FIFRA (Federal Insecticide, Fungicide, & Rodenticide Act)/TSCA (Toxic Substances Control Act)
MLTS	Material Licensing Tracking System
COAL ASH DOE	Steam-Electric Plant Operation Data
COAL ASH EPA	Coal Combustion Residues Surface Impoundments List
PCB TRANSFORMER	PCB Transformer Registration Database
RADINFO	Radiation Information Database
HIST FTTS	FIFRA/TSCA Tracking System Administrative Case Listing
DOT OPS	Incident and Accident Data
CONSENT	Superfund (CERCLA) Consent Decrees
INDIAN RESERV	Indian Reservations
FUSRAP	Formerly Utilized Sites Remedial Action Program
UMTRA	Uranium Mill Tailings Sites
US MINES	Mines Master Index File
ABANDONED MINES	Abandoned Mines
UXO	Unexploded Ordnance Sites
DOCKET HWC	Hazardous Waste Compliance Docket Listing
FUELS PROGRAM	EPA Fuels Program Registered Listing
NY AIRS	Air Emissions Data
NY COAL ASH	Coal Ash Disposal Site Listing
NY E DESIGNATION	E DESIGNATION SITE LISTING
NY Financial Assurance	Financial Assurance Information Listing
NY SPDES	State Pollutant Discharge Elimination System
NY VAPOR REOPENED	Vapor Intrusion Legacy Site List
NY UIC	Underground Injection Control Wells
NY COOLING TOWERS	Registered Cooling Towers
MINES MRDS	Mineral Resources Data System

EDR RECOVERED GOVERNMENT ARCHIVES

Exclusive Recovered Govt. Archives

NY RGA HWS	Recovered Government Archive State Hazardous Waste Facilities List
NY RGA LF	Recovered Government Archive Solid Waste Facilities List

SURROUNDING SITES: SEARCH RESULTS

Surrounding sites were identified in the following databases.

Elevations have been determined from the USGS Digital Elevation Model and should be evaluated on a relative (not an absolute) basis. Relative elevation information between sites of close proximity should be field verified. Sites with an elevation equal to or higher than the target property have been differentiated below from sites with an elevation lower than the target property.
Page numbers and map identification numbers refer to the EDR Radius Map report where detailed data on individual sites can be reviewed.

Sites listed in ***bold italics*** are in multiple databases.

Unmappable (orphan) sites are not considered in the foregoing analysis.

EXECUTIVE SUMMARY

STANDARD ENVIRONMENTAL RECORDS

Federal CERCLIS list

SEMS: SEMS (Superfund Enterprise Management System) tracks hazardous waste sites, potentially hazardous waste sites, and remedial activities performed in support of EPA's Superfund Program across the United States. The list was formerly know as CERCLIS, renamed to SEMS by the EPA in 2015. The list contains data on potentially hazardous waste sites that have been reported to the USEPA by states, municipalities, private companies and private persons, pursuant to Section 103 of the Comprehensive Environmental Response, Compensation, and Liability Act (CERCLA). This dataset also contains sites which are either proposed to or on the National Priorities List (NPL) and the sites which are in the screening and assessment phase for possible inclusion on the NPL.

A review of the SEMS list, as provided by EDR, and dated 10/25/2019 has revealed that there are 2 SEMS sites within approximately 0.5 miles of the target property.

Lower Elevation	Address	Direction / Distance	Map ID	Page
BUFFALO CITY OF - 37 Site ID: 0204361 EPA Id: NYR000070300	***379 GENESEE ST***	***ENE 1/4 - 1/2 (0.433 mi.)***	***AE140***	***372***
RELIANCE LEAD, SOLDE	***399 GENNESSEE ST***	***ENE 1/4 - 1/2 (0.469 mi.)***	***AE147***	***403***

Federal CERCLIS NFRAP site list

SEMS-ARCHIVE: SEMS-ARCHIVE (Superfund Enterprise Management System Archive) tracks sites that have no further interest under the Federal Superfund Program based on available information. The list was formerly known as the CERCLIS-NFRAP, renamed to SEMS ARCHIVE by the EPA in 2015. EPA may perform a minimal level of assessment work at a site while it is archived if site conditions change and/or new information becomes available. Archived sites have been removed and archived from the inventory of SEMS sites. Archived status indicates that, to the best of EPA's knowledge, assessment at a site has been completed and that EPA has determined no further steps will be taken to list the site on the National Priorities List (NPL), unless information indicates this decision was not appropriate or other considerations require a recommendation for listing at a later time. The decision does not necessarily mean that there is no hazard associated with a given site; it only means that. based upon available information, the location is not judged to be potential NPL site.

A review of the SEMS-ARCHIVE list, as provided by EDR, and dated 10/25/2019 has revealed that there are 2 SEMS-ARCHIVE sites within approximately 0.5 miles of the target property.

Lower Elevation	Address	Direction / Distance	Map ID	Page
RUSSO AUTO SERVICE Site ID: 0202605 EPA Id: NYD982182529	***198 OAK ST***	***S 1/8 - 1/4 (0.212 mi.)***	***S95***	***176***
CORNELL LEAD CO Site ID: 0201939 EPA Id: NYD980531594	COR CLINTON & OAK ST	S 1/4 - 1/2 (0.368 mi.)	133	362

Federal RCRA CORRACTS facilities list

CORRACTS: CORRACTS is a list of handlers with RCRA Corrective Action Activity. This report shows which nationally-defined corrective action core events have occurred for every handler that has had corrective action activity.

A review of the CORRACTS list, as provided by EDR, and dated 12/16/2019 has revealed that there are 2 CORRACTS sites within approximately 1 mile of the target property.

Equal/Higher Elevation	Address	Direction / Distance	Map ID	Page
TRICO PRODUCTS CORP. EPA ID:: NYD002107399	***817 WASHINGTON STREE***	***N 1/4 - 1/2 (0.346 mi.)***	***AB129***	***342***

Lower Elevation	Address	Direction / Distance	Map ID	Page
BUFFALO TIN PLATING EPA ID:: NYD002109452	***194 OAK ST***	***S 1/8 - 1/4 (0.216 mi.)***	***S96***	***180***

Federal RCRA generators list

RCRA-LQG: RCRAInfo is EPA's comprehensive information system, providing access to data supporting the Resource Conservation and Recovery Act (RCRA) of 1976 and the Hazardous and Solid Waste Amendments (HSWA) of 1984. The database includes selective information on sites which generate, transport, store, treat and/or dispose of hazardous waste as defined by the Resource Conservation and Recovery Act (RCRA). Large quantity generators (LQGs) generate over 1,000 kilograms (kg) of hazardous waste, or over 1 kg of acutely hazardous waste per month.

A review of the RCRA-LQG list, as provided by EDR, and dated 12/16/2019 has revealed that there are 4 RCRA-LQG sites within approximately 0.25 miles of the target property.

Equal/Higher Elevation	Address	Direction / Distance	Map ID	Page
NYSDOT CONTRACT D254 EPA ID:: NY0000098418	***RTE 33X OVER RTE 33***	***NE 1/8 - 1/4 (0.175 mi.)***	***Q85***	***116***
BUFFALO DEVELOPMENT EPA ID:: NYD981076581	***275 FRANKLIN ST***	***WNW 1/8 - 1/4 (0.229 mi.)***	***R105***	***204***
NATIONAL GRID MANHOL EPA ID:: NYP000967802	E MOHAWK ST & WSHING	SSW 1/8 - 1/4 (0.250 mi.)	T117	267

Lower Elevation	Address	Direction / Distance	Map ID	Page
FERGUSON ELECTRIC CO EPA ID:: NYD049838527	***333 ELLICOTT ST***	***SSW 1/8 - 1/4 (0.181 mi.)***	***P86***	***119***

RCRA-VSQG: RCRAInfo is EPA's comprehensive information system, providing access to data supporting the Resource Conservation and Recovery Act (RCRA) of 1976 and the Hazardous and Solid Waste Amendments (HSWA) of 1984. The database includes selective information on sites which generate, transport, store, treat and/or dispose of hazardous waste as defined by the Resource Conservation and Recovery Act (RCRA). Very small quantity generators (VSQGs) generate less than 100 kg of hazardous waste, or less than 1 kg of acutely hazardous waste per month.

A review of the RCRA-VSQG list, as provided by EDR, and dated 12/16/2019 has revealed that there are

5 RCRA-VSQG sites within approximately 0.25 miles of the target property.

Equal/Higher Elevation	Address	Direction / Distance	Map ID	Page
SHEAS PERFORMING ART EPA ID:: NYR000125120	***646 MAIN ST***	***WNW 1/8 - 1/4 (0.138 mi.)***	***71***	***76***

Lower Elevation	Address	Direction / Distance	Map ID	Page
LITELAB CORP EPA ID:: NYR000087874	***251 ELM ST***	***SSE 1/8 - 1/4 (0.153 mi.)***	***M77***	***94***
NEW YORK TELEPHONE C EPA ID:: NYD987030178	***345 ELLICOTT ST***	***SSW 1/8 - 1/4 (0.154 mi.)***	***P82***	***107***
HOLLING PRESS INC TH EPA ID:: NYD002111292	***499-501 WASHINGTON S***	***SW 1/8 - 1/4 (0.201 mi.)***	***T91***	***157***
AEN PROPERTIES EPA ID:: NYD049834518	***115 ASH ST***	***E 1/8 - 1/4 (0.232 mi.)***	***W109***	***240***

State- and tribal - equivalent CERCLIS

NY SHWS: The State Hazardous Waste Sites records are the states' equivalent to CERCLIS. These sites may or may not already be listed on the federal CERCLIS list. Priority sites planned for cleanup using state funds (state equivalent of Superfund) are identified along with sites where cleanup will be paid for by potentially responsible parties. The data come from the Department of Environmental Conservation's Inactive Hazardous waste Disposal Sites in New York State.

A review of the NY SHWS list, as provided by EDR, and dated 11/11/2019 has revealed that there are 2 NY SHWS sites within approximately 1 mile of the target property.

Equal/Higher Elevation	Address	Direction / Distance	Map ID	Page
OSMOSE WOOD PRESERVI Class Code: Site is properly closed - requires continued management. Site Code: 56635	980 ELLICOTT STREET	N 1/2 - 1 (0.970 mi.)	156	415

Lower Elevation	Address	Direction / Distance	Map ID	Page
FOURTH STREET MGP SI Site Code: 57529	43 CAROLINA STREET	W 1/2 - 1 (0.811 mi.)	154	412

State and tribal landfill and/or solid waste disposal site lists

NY SWF/LF: The Solid Waste Facilities/Landfill Sites records typically contain an inventory of solid waste disposal facilities or landfills in a particular state. The data come from the list.

A review of the NY SWF/LF list, as provided by EDR, and dated 10/09/2019 has revealed that there is 1 NY SWF/LF site within approximately 0.5 miles of the target property.

Lower Elevation	Address	Direction / Distance	Map ID	Page
DOWNTOWN TIRE	***50 SYCAMORE STREET***	***SSE 0 - 1/8 (0.116 mi.)***	***J55***	***54***

State and tribal leaking storage tank lists

NY LTANKS: Leaking Storage Tank Incident Reports. These records contain an inventory of reported leaking storage tank incidents reported from 4/1/86 through the most recent update. They can be either leaking underground storage tanks or leaking aboveground storage tanks. The causes of the incidents are tank test failures, tank failures or tank overfills

A review of the NY LTANKS list, as provided by EDR, and dated 11/11/2019 has revealed that there are 27 NY LTANKS sites within approximately 0.5 miles of the target property.

Equal/Higher Elevation	Address	Direction / Distance	Map ID	Page
UNIFORM NAME MAKERS Spill Number/Closed Date: 0551547 / 2006-03-06 Site ID: 358731 Spill Date: 2006-01-26	742 WASHINGTON STREE	N 1/8 - 1/4 (0.221 mi.)	100	192
NIAGARA MOHAWK A NAT Spill Number/Closed Date: 9800039 / 1998-06-01 Site ID: 236140 Spill Date: 1998-04-01	***325 DELAWARE AVE***	***WNW 1/4 - 1/2 (0.319 mi.)***	***125***	***317***
GREYHOUND Spill Number/Closed Date: 8912297 / 1990-03-29 Site ID: 279141 Spill Date: 1990-03-27	ELLICOTT & OAK STREE	N 1/4 - 1/2 (0.410 mi.)	136	365
MAIN PLACE MALL Spill Number/Closed Date: 9710672 / 1998-03-20 Site ID: 176705 Spill Date: 1997-12-16	221 PEARL STREET	SW 1/4 - 1/2 (0.442 mi.)	AF141	377
AM&A'S Spill Number/Closed Date: 9005569 / 1991-06-11 Site ID: 149165 Spill Date: 1990-08-20	WASHINGTON & EAGLE S	SSW 1/4 - 1/2 (0.452 mi.)	144	382
JOSEPH DAVIS INC Spill Number/Closed Date: 9311171 / 1996-01-30 Site ID: 141703 Spill Date: 1993-12-15	325 SOUTH ELMWOOD	NW 1/4 - 1/2 (0.485 mi.)	149	407
ROSWELL PARK Spill Number/Closed Date: 8905775 / 1989-11-22 Site ID: 195812 Spill Date: 1989-09-07	666 ELM STREET	NNE 1/4 - 1/2 (0.487 mi.)	151	409

Lower Elevation	Address	Direction / Distance	Map ID	Page
G A KAYSER & SONS IN Spill Number/Closed Date: 9207974 / 1993-11-23 Site ID: 119662 Spill Date: 1992-10-09	***327 ELM ST***	***ESE 0 - 1/8 (0.078 mi.)***	***E29***	***25***
HURONELL CORP. Spill Number/Closed Date: 9405790 / 1994-08-08 Site ID: 291385 Spill Date: 1994-07-08	367 ELLICOTT STREET	SSW 0 - 1/8 (0.122 mi.)	H65	61
ELECTRIC TOWER	***535 WASHINGTON STREE***	***SW 1/8 - 1/4 (0.136 mi.)***	***N69***	***66***

Spill Number/Closed Date: 0311417 / 2005-06-29 Spill Number/Closed Date: 9311418 / 1994-09-07 Spill Number/Closed Date: 9311972 / 1994-01-21 Site ID: 68071 Site ID: 321052 Site ID: 321053 Spill Date: 2002-09-01 Spill Date: 1993-12-21				
VERIZON	***345 ELLICOTT ST***	***SSW 1/8 - 1/4 (0.154 mi.)***	***P79***	***100***
Spill Number/Closed Date: 0650743 / 2006-10-27 Spill Number/Closed Date: 9306369 / 1994-01-12 Site ID: 368158 Site ID: 286508 Spill Date: 2006-08-02 Spill Date: 1993-08-23				
SKYDEC CORP.	251 FRANKLIN STREET	W 1/8 - 1/4 (0.217 mi.)	98	190
Spill Number/Closed Date: 9975175 / 1999-08-30 Site ID: 63148 Spill Date: 1999-06-07				
AEN PROPERTIES	***115 ASH ST***	***E 1/8 - 1/4 (0.232 mi.)***	***W109***	***240***
Spill Number/Closed Date: 9604418 / 1996-11-26 Site ID: 321853 Spill Date: 1996-07-01				
GREYHOUND	***200 BROADWAY***	***SE 1/4 - 1/2 (0.256 mi.)***	***Z119***	***270***
Spill Number/Closed Date: 8602443 / 1992-09-01 Site ID: 319808 Spill Date: 1986-07-03				
BUFFALO STREETS GARA	***197 BROADWAY***	***SE 1/4 - 1/2 (0.293 mi.)***	***Z122***	***301***
Spill Number/Closed Date: 9109885 / 1992-02-25 Site ID: 236619 Spill Date: 1991-12-16				
MURPHY 51 BROADWAY	51 BROADWAY	S 1/4 - 1/2 (0.304 mi.)	123	312
Spill Number/Closed Date: 9303273 / 1993-08-16 Spill Number/Closed Date: 9303278 / 1994-10-26 Spill Number/Closed Date: 9509498 / 1996-05-28 Site ID: 327027 Site ID: 327028 Site ID: 327029 Spill Date: 1993-06-09 Spill Date: 1995-10-01				
NATIONAL FUEL GAS	161 ELM STREET	S 1/4 - 1/2 (0.313 mi.)	124	316
Spill Number/Closed Date: 0475053 / 2004-07-28 Site ID: 73576 Spill Date: 2004-04-27				
THADDEUS J DULSKI FE	***US GENERAL SERVICES***	***WSW 1/4 - 1/2 (0.323 mi.)***	***AA126***	***320***
Spill Number/Closed Date: 9713225 / 1998-07-31 Site ID: 77288 Spill Date: 1998-02-23				
MOBIL MINI MART 08-F	***108 WILLIAM STREET***	***SSE 1/4 - 1/2 (0.348 mi.)***	***AC130***	***353***
Spill Number/Closed Date: 9105184 / 1991-11-15 Site ID: 240326 Spill Date: 1991-08-13				
BROAD-ELM TIRE	MICHIGAN AVE AND WIL	SSE 1/4 - 1/2 (0.357 mi.)	AC131	360

Spill Number/Closed Date: 9201968 / 1992-10-27 Site ID: 207978 Spill Date: 1992-05-18				
TRAN STAR Spill Number/Closed Date: 8801627 / 1988-05-24 Site ID: 149488 Spill Date: 1988-05-23	WILLIAM & MICHIGAN	SSE 1/4 - 1/2 (0.357 mi.)	AC132	361
SIMON OIL COMPANY Spill Number/Closed Date: 8900269 / 1990-03-28 Site ID: 242396 Spill Date: 1989-04-08	SOUTH ELMWOOD & CHIP	W 1/4 - 1/2 (0.402 mi.)	135	363
BUFFALO SCHOOL # 76 Spill Number/Closed Date: 0111280 / 2002-05-30 Site ID: 66723 Spill Date: 2002-02-27	300 SOUTH ELMWOOD AV	WNW 1/4 - 1/2 (0.419 mi.)	138	369
GAS STATIONS NIA-MOH Spill Number/Closed Date: 8709512 / 1990-07-30 Site ID: 285881 Spill Date: 1988-02-09	NIAGARA STREET AT MO	WSW 1/4 - 1/2 (0.445 mi.)	AG142	378
STATLER PARKING GARA Spill Number/Closed Date: 9208804 / 1993-06-11 Site ID: 218744 Spill Date: 1992-10-01	***111 WEST MOHAWK DELA***	***WSW 1/4 - 1/2 (0.451 mi.)***	***AG143***	***380***
NIAGARA FRONTIER TRA Spill Number/Closed Date: 9100619 / 1991-06-10 Spill Number/Closed Date: 9112690 / 1992-04-07 Spill Number/Closed Date: 9313823 / 1995-06-26 Spill Number/Closed Date: 8906662 / 1996-11-04 Spill Number/Closed Date: 0475166 / 2004-06-30 Site ID: 73056 Site ID: 73057 Site ID: 73058 Site ID: 73055 Site ID: 280708 Spill Date: 1991-04-11 Spill Date: 1992-03-11 Spill Date: 1994-02-18 Spill Date: 1989-10-05 Spill Date: 2004-06-30	***181 ELLICOTT***	***SSW 1/4 - 1/2 (0.466 mi.)***	***146***	***386***
OLD SCHOOL # 47 Spill Number/Closed Date: 8909284 / 1990-08-23 Site ID: 227146 Spill Date: 1989-12-21	PRATT NEAR GENESEE S	ENE 1/4 - 1/2 (0.492 mi.)	152	410

State and tribal registered storage tank lists

NY UST: The Underground Storage Tank database contains registered USTs. USTs are regulated under Subtitle I of the Resource Conservation and Recovery Act (RCRA). The data come from the Department of Environmental Conservation's Petroleum Bulk Storage (PBS) Database

A review of the NY UST list, as provided by EDR, has revealed that there are 8 NY UST sites within

approximately 0.25 miles of the target property.

Equal/Higher Elevation	Address	Direction / Distance	Map ID	Page
NYSDOT - BUFFALO SUB Database: UST, Date of Government Version: 09/23/2019	425 OAK STREET	NNE 0 - 1/8 (0.108 mi.)	L49	46
U S POSTAL SERVICE E Database: UST, Date of Government Version: 09/23/2019	701 WASHINGTON STREE	NNW 1/8 - 1/4 (0.142 mi.)	O72	82

Lower Elevation	Address	Direction / Distance	Map ID	Page
G A KAYSER & SONS IN Database: UST, Date of Government Version: 09/23/2019	***327 ELM ST***	***ESE 0 - 1/8 (0.078 mi.)***	***E29***	***25***
HURONELL CORP. Database: UST, Date of Government Version: 09/23/2019	371-381 ELLICOTT ST.	SSW 0 - 1/8 (0.116 mi.)	H58	56
BUFFALO ELECTRIC BUI Database: UST, Date of Government Version: 09/23/2019	535 WASHINGTON ST	SW 1/8 - 1/4 (0.136 mi.)	N70	75
VERIZON NEW YORK INC Database: UST, Date of Government Version: 09/23/2019	345 ELLICOTT STREET	SSW 1/8 - 1/4 (0.154 mi.)	P81	106
EBERL IRON WORKS INC Database: UST, Date of Government Version: 09/23/2019	128 SYCAMORE ST.	ESE 1/8 - 1/4 (0.231 mi.)	107	234
FERGUSON ELECTRIC CO Database: UST, Date of Government Version: 09/23/2019	303 ELLICOTT ST	SSW 1/8 - 1/4 (0.237 mi.)	112	257

NY CBS UST: Chemical Bulk Storage Database. Registration data collected as required by 6 NYCRR Part 596. It includes facilities storing hazardous substances listed in 6 NYCRR Part 597, in aboveground tanks with capacities of 185 gallons or greater, and/or in underground tanks of any size. Includes facilities registered (and closed) since effective date of CBS regulations (July 15, 1988) through the date request is processed.

A review of the NY CBS UST list, as provided by EDR, and dated 01/01/2002 has revealed that there is 1 NY CBS UST site within approximately 0.25 miles of the target property.

Lower Elevation	Address	Direction / Distance	Map ID	Page
AEN PROPERTIES Facility Status: 3 Id/Status: 9-000236 Tank Status: 2	***115 ASH ST***	***E 1/8 - 1/4 (0.232 mi.)***	***W109***	***240***

NY CBS: These facilities store regulated hazardous substances in aboveground tanks with capacities of 185 gallons or greater, and/or in underground tanks of any size

A review of the NY CBS list, as provided by EDR, and dated 09/23/2019 has revealed that there is 1 NY CBS site within approximately 0.25 miles of the target property.

Lower Elevation	Address	Direction / Distance	Map ID	Page
AEN PROPERTIES Facility Status: Unregulated/Closed CBS Number: 9-000236	***115 ASH ST***	***E 1/8 - 1/4 (0.232 mi.)***	***W109***	***240***

NY AST: The Aboveground Storage Tank database contains registered ASTs. The data come from the Department of Environmental Conservation's Petroleum Bulk Storage (PBS) Database.

A review of the NY AST list, as provided by EDR, has revealed that there are 6 NY AST sites within approximately 0.25 miles of the target property.

Equal/Higher Elevation	Address	Direction / Distance	Map ID	Page
NYSDOT - BUFFALO SUB Database: AST, Date of Government Version: 09/23/2019 Facility Id: 9-441317	425 OAK STREET	NNE 0 - 1/8 (0.108 mi.)	L48	39
UNITED IMPORT MOTORS Database: AST, Date of Government Version: 09/23/2019 Facility Id: 9-600239	548 PEARL STREET	NW 1/8 - 1/4 (0.242 mi.)	U113	258

Lower Elevation	Address	Direction / Distance	Map ID	Page
BUFFALO ELECTRIC BUI Database: AST, Date of Government Version: 09/23/2019 Facility Id: 9-427659	535 WASHINGTON ST	SW 1/8 - 1/4 (0.136 mi.)	N68	65
VERIZON NEW YORK INC Database: AST, Date of Government Version: 09/23/2019 Facility Id: 9-418463	345 ELLICOTT STREET	SSW 1/8 - 1/4 (0.154 mi.)	P80	105
MR. TIRE 686 Database: AST, Date of Government Version: 09/23/2019 Facility Id: 9-601008	120 BROADWAY	SSE 1/8 - 1/4 (0.231 mi.)	X108	236
M & T CENTER Database: AST, Date of Government Version: 09/23/2019 Facility Id: 9-495905	1 FOUNTAIN PLAZA	WSW 1/8 - 1/4 (0.247 mi.)	Y114	261

State and tribal institutional control / engineering control registries

NY ENG CONTROLS: Environmental Remediation sites that have engineering controls in place.

A review of the NY ENG CONTROLS list, as provided by EDR, and dated 11/11/2019 has revealed that there are 2 NY ENG CONTROLS sites within approximately 0.5 miles of the target property.

Equal/Higher Elevation	Address	Direction / Distance	Map ID	Page
432 PEARL STREET Site Code: 437176	***432 PEARL STREET***	***WNW 1/8 - 1/4 (0.194 mi.)***	***R89***	***128***
BUFFALO DEVELOPMENT Site Code: 366739	***275 FRANKLIN ST***	***WNW 1/8 - 1/4 (0.229 mi.)***	***R105***	***204***

Environmental Remediation sites that have institutional controls in place.

A review of the NY INST CONTROL list, as provided by EDR, and dated 11/11/2019 has revealed that there are 3 NY INST CONTROL sites within approximately 0.5 miles of the target property.

Equal/Higher Elevation	Address	Direction / Distance	Map ID	Page
432 PEARL STREET	***432 PEARL STREET***	***WNW 1/8 - 1/4 (0.194 mi.)***	***R89***	***128***

Site Code: 437176				
BUFFALO DEVELOPMENT Site Code: 366739	***275 FRANKLIN ST***	***WNW 1/8 - 1/4 (0.229 mi.)***	***R105***	***204***

Lower Elevation	Address	Direction / Distance	Map ID	Page
73-79 W. HURON ST. Site Code: 486504	***73-79 W. HURON ST.***	***WSW 1/4 - 1/2 (0.293 mi.)***	***AA121***	***277***

State and tribal Brownfields sites

NY BROWNFIELDS: Brownfields Site List

A review of the NY BROWNFIELDS list, as provided by EDR, and dated 11/11/2019 has revealed that there are 7 NY BROWNFIELDS sites within approximately 0.5 miles of the target property.

Equal/Higher Elevation	Address	Direction / Distance	Map ID	Page
432 PEARL STREET Site Code: 437176	***432 PEARL STREET***	***WNW 1/8 - 1/4 (0.194 mi.)***	***R89***	***128***
275 FRANKLIN STREET Site Code: 423240 Site Code: 366739	275 FRANKLIN STREET	WNW 1/8 - 1/4 (0.229 mi.)	R103	197
FORMER TRICO PLANT Site Code: 485846	791 WASHINGTON STREE	N 1/4 - 1/2 (0.324 mi.)	AB127	332

Lower Elevation	Address	Direction / Distance	Map ID	Page
ELECTRIC TOWER Site Code: 333587	***535 WASHINGTON STREE***	***SW 1/8 - 1/4 (0.136 mi.)***	***N69***	***66***
73-79 W. HURON ST. Site Code: 486504	***73-79 W. HURON ST.***	***WSW 1/4 - 1/2 (0.293 mi.)***	***AA121***	***277***
250 DELAWARE AVENUE Site Code: 476973	250 DELAWARE AVENUE	W 1/4 - 1/2 (0.329 mi.)	128	336
201 ELLICOTT STREET Site Code: 568786	201 ELLICOTT STREET	SSW 1/4 - 1/2 (0.410 mi.)	137	366

ADDITIONAL ENVIRONMENTAL RECORDS

Local Brownfield lists

US BROWNFIELDS: The EPA's listing of Brownfields properties from the Cleanups in My Community program, which provides information on Brownfields properties for which information is reported back to EPA, as well as areas served by Brownfields grant programs.

A review of the US BROWNFIELDS list, as provided by EDR, and dated 06/03/2019 has revealed that there

are 2 US BROWNFIELDS sites within approximately 0.5 miles of the target property.

Equal/Higher Elevation	Address	Direction / Distance	Map ID	Page
POLLACK BUILDING ACRES property ID: 13163	***MAIN ST.***	***SW 1/4 - 1/2 (0.270 mi.)***	***120***	***274***
MAIN LASALLE REVITAL ACRES property ID: 13167	***MAIN LASALLE PLACE***	***SSW 1/4 - 1/2 (0.453 mi.)***	***AF145***	***383***

Local Lists of Landfill / Solid Waste Disposal Sites

NY SWTIRE: Registered Waste Tire Storage & Facility List from the Department of Environmental Conservation.

A review of the NY SWTIRE list, as provided by EDR, and dated 02/27/2018 has revealed that there is 1 NY SWTIRE site within approximately 0.5 miles of the target property.

Lower Elevation	Address	Direction / Distance	Map ID	Page
DOWNTOWN TIRE	***50 SYCAMORE STREET***	***SSE 0 - 1/8 (0.116 mi.)***	***J55***	***54***

OH SWRCY: A listing of recycling facility locations.

A review of the OH SWRCY list, as provided by EDR, and dated 07/08/2019 has revealed that there is 1 OH SWRCY site within approximately 0.5 miles of the target property.

Equal/Higher Elevation	Address	Direction / Distance	Map ID	Page
FPPF CHEMICAL COMPAN	117 W. TUPPER STREET	NW 1/4 - 1/2 (0.388 mi.)	134	363

Records of Emergency Release Reports

NY Spills: Data collected on spills reported to NYSDEC. is required by one or more of the following: Article 12 of the Navigation Law, 6 NYCRR Section 613.8 (from PBS regs), or 6 NYCRR Section 595.2 (from CBS regs). It includes spills active as of April 1, 1986, as well as spills occurring since this date.

A review of the NY Spills list, as provided by EDR, and dated 11/11/2019 has revealed that there are 13 NY Spills sites within approximately 0.125 miles of the target property.

Equal/Higher Elevation	Address	Direction / Distance	Map ID	Page
ON ROAD Spill Number/Closed Date: 0514820 / 2006-03-27 Site ID: 361631 Spill Date: 2006-03-27	455 ELLICOTT STREET	0 - 1/8 (0.000 mi.)	A1	8
COMMERCIAL BUILDING Spill Number/Closed Date: 0275248 / 2002-08-20 Site ID: 123645 Spill Date: 2002-08-01	477-481 ELLICOTT STR	N 0 - 1/8 (0.039 mi.)	D14	12
BURKE CONSTRUCTION Spill Number/Closed Date: 0650049 / 2006-04-13	509 ELLICOTT ST.	N 0 - 1/8 (0.095 mi.)	F38	30

Site ID: 362441 Spill Date: 2006-04-11				
OFFICE BUILDING Spill Number/Closed Date: 0175310 / 2001-09-14 Site ID: 203667 Spill Date: 2001-09-13	600 MAIN ST./AT CHIP	WSW 0 - 1/8 (0.095 mi.)	G41	32
DEPENDABLE CAB Spill Number/Closed Date: 9802624 / 1998-05-19 Site ID: 173465 Spill Date: 1998-05-29	757 MAIN STREET	WSW 0 - 1/8 (0.105 mi.)	I45	35
NYSDOT Spill Number/Closed Date: 1301693 / 2013-08-16 Site ID: 482091 Spill Date: 2013-05-20	425 EAST OAK STREET	NNE 0 - 1/8 (0.108 mi.)	L50	49
REFUSE TRUCK SPILL Spill Number/Closed Date: 0275579 / 2003-03-20 Site ID: 87765 Spill Date: 2003-03-20	420 NORTH OAK STREET	NNE 0 - 1/8 (0.118 mi.)	K59	58
FREY THE WHEELMAN GA Spill Number/Closed Date: 1214959 / 2014-04-28 Site ID: 478234 Spill Date: 2013-01-25	525 ELLICOTT ST	N 0 - 1/8 (0.120 mi.)	K62	60
FREY THE WHEELMAN AU Spill Number/Closed Date: 1214958 / 2014-04-02 Site ID: 478233 Spill Date: 2013-01-25	522 ELLICOTT ST	N 0 - 1/8 (0.124 mi.)	K67	64

Lower Elevation	Address	Direction / Distance	Map ID	Page
ACETIC ACID Spill Number/Closed Date: 9500790 / 1995-04-20 Site ID: 307091 Spill Date: 1995-04-19	OAK & GENESEE STREET	SE 0 - 1/8 (0.011 mi.)	B7	10
VACANT LOT Spill Number/Closed Date: 1212742 / 2014-02-26 Site ID: 475897 Spill Date: 2012-11-29	140-144 GENESEE ST	E 0 - 1/8 (0.042 mi.)	B16	14
POLE TOP TRANSFORMER Spill Number/Closed Date: 1603701 / 2016-07-21 Site ID: 530182 Spill Date: 2016-07-15	291 ELM ST	SE 0 - 1/8 (0.100 mi.)	J43	33
ELM STREET AT Spill Number/Closed Date: 9604434 / 1996-07-09 Site ID: 191455 Spill Date: 1996-07-03	SYCAMORE STREET	SSE 0 - 1/8 (0.123 mi.)	J66	63

Other Ascertainable Records

RCRA NonGen / NLR: RCRAInfo is EPA's comprehensive information system, providing access to data supporting the Resource Conservation and Recovery Act (RCRA) of 1976 and the Hazardous and Solid Waste Amendments (HSWA) of 1984. The database includes selective information on sites which generate, transport, store, treat and/or dispose of hazardous waste as defined by the Resource Conservation and Recovery Act (RCRA). Non-Generators do not presently generate hazardous waste.

A review of the RCRA NonGen / NLR list, as provided by EDR, and dated 12/16/2019 has revealed that there are 23 RCRA NonGen / NLR sites within approximately 0.25 miles of the target property.

Equal/Higher Elevation	Address	Direction / Distance	Map ID	Page
MARKET ARCADE EPA ID:: NYD986900330	***604 WASHINGTON ST***	***W 0 - 1/8 (0.072 mi.)***	***G26***	***20***
ELLICOTT SMALL ANIMA EPA ID:: NYD053404497	***519 ELLICOTT ST***	***N 0 - 1/8 (0.106 mi.)***	***K47***	***36***
M & V RING CO INC EPA ID:: NYD013744180	***505 PEARL ST***	***NW 1/8 - 1/4 (0.203 mi.)***	***U92***	***162***
PM REFINING INC EPA ID:: NYD002104552	***505 PEARL ST***	***NW 1/8 - 1/4 (0.203 mi.)***	***U93***	***165***
SATURN RINGS INC EPA ID:: NY0000370734	***505 PEARL ST - 5TH F***	***NW 1/8 - 1/4 (0.203 mi.)***	***U94***	***169***
SCHMIDTS AUTO BODY & EPA ID:: NYD982279259	***555 PEARL ST***	***NW 1/8 - 1/4 (0.217 mi.)***	***U97***	***185***
PETERSON OINTMENT CO EPA ID:: NYD002107241	***257 FRANKLIN ST***	***W 1/8 - 1/4 (0.226 mi.)***	***R101***	***193***
WILLOW TOP CLEANERS EPA ID:: NYD981082605	***275 FRANKLIN ST***	***WNW 1/8 - 1/4 (0.229 mi.)***	***R102***	***195***

Lower Elevation	Address	Direction / Distance	Map ID	Page
NIAGARA MOHAWK A NAT EPA ID:: NYP000970426	***32 GENESEE ST***	***SW 0 - 1/8 (0.116 mi.)***	***I54***	***51***
MANUFACTURERS & TRAD EPA ID:: NYD072796022	***1 M & T PLZ***	***WSW 1/8 - 1/4 (0.143 mi.)***	***74***	***88***
FORMERLY BARNES META EPA ID:: NYN008008526	63 SYCAMORE ST	SE 1/8 - 1/4 (0.144 mi.)	J75	91
BARNES METAL FINISHI EPA ID:: NYN008009011	63 SYUCAMORE ST	SE 1/8 - 1/4 (0.144 mi.)	J76	92
NIAGARA MOHAWK A NAT EPA ID:: NYP000969097	***33 E HURON ST NEAR E***	***SSW 1/8 - 1/4 (0.153 mi.)***	***P78***	***98***
C F C CORP EPA ID:: NYD054093208	***23 E HURON ST***	***SW 1/8 - 1/4 (0.157 mi.)***	***N83***	***111***
DELUXE ANODIZING EPA ID:: NYN008009045	***588 MICHIGAN AVE***	***SE 1/8 - 1/4 (0.157 mi.)***	***84***	***114***
M & T BANK CORP - M EPA ID:: NYR000057208	***MAIN & HURON ST***	***SW 1/8 - 1/4 (0.184 mi.)***	***87***	***123***
FORMERLY ONCOLOGIC F	***225 OAK ST***	***S 1/8 - 1/4 (0.196 mi.)***	***S90***	***153***

EPA ID:: NYD986885267				
RUSSO AUTO SERVICE EPA ID:: NYD982182529	***198 OAK ST***	***S 1/8 - 1/4 (0.212 mi.)***	***S95***	***176***
BUFFALO TIN PLATING EPA ID:: NYD002109452	***194 OAK ST***	***S 1/8 - 1/4 (0.216 mi.)***	***S96***	***180***
NIAGARA MOHAWK A NAT EPA ID:: NYP000975167	360 PEARL ST	WSW 1/8 - 1/4 (0.218 mi.)	V99	191
LIBERTY TAILORS & CL EPA ID:: NYR000017210	***142 BROADWAY***	***SSE 1/8 - 1/4 (0.234 mi.)***	***X110***	***250***
TURNKEY ENVIRONMENTA EPA ID:: NYR000101816	***50 FOUNTAIN PLZ STE***	***WSW 1/8 - 1/4 (0.234 mi.)***	***Y111***	***254***
NIAGARA MOHAWK A NAT EPA ID:: NYP000972307	***43 W HURON***	***WSW 1/8 - 1/4 (0.250 mi.)***	***V115***	***263***

FUDS: The Listing includes locations of Formerly Used Defense Sites Properties where the US Army Corps Of Engineers is actively working or will take necessary cleanup actions.

A review of the FUDS list, as provided by EDR, and dated 05/15/2019 has revealed that there are 2 FUDS sites within approximately 1 mile of the target property.

Lower Elevation	Address	Direction / Distance	Map ID	Page
NIKE BU 09		S 1/4 - 1/2 (0.433 mi.)	AD139	371
BETHLEHEM SHIP BLDNG		SSE 1/4 - 1/2 (0.486 mi.)	150	409

NY DRYCLEANERS: A listing of all registered drycleaning facilities.

A review of the NY DRYCLEANERS list, as provided by EDR, and dated 11/05/2018 has revealed that there is 1 NY DRYCLEANERS site within approximately 0.25 miles of the target property.

Equal/Higher Elevation	Address	Direction / Distance	Map ID	Page
WILLOW TOP CLEANERS Facility Id: 9-1402-00844	275 FRANKLIN STREET	WNW 1/8 - 1/4 (0.229 mi.)	R104	203

NY HSWDS: The List includes any known or suspected hazardous substance waste disposal sites. Also included are sites delisted from the Registry of Inactive Hazardous Waste Disposal Sites and non-registry sites that U.S. EPA Preliminary Assessment (PA) reports or Site Investigation (SI) reports were prepared. Hazardous Substance Waste Disposal Sites are eligible to be Superfund sites now that the New York State Superfund has been refinanced and changed. This means that the study inventory has served its purpose and will no longer be maintained as a separate entity The latest version of the study is frozen in time. The sites on the study will not automatically be made superfund sites, rather each site will be further evaluated for listing in the registry. So overtime they will be added to the registry or not.

A review of the NY HSWDS list, as provided by EDR, and dated 01/01/2003 has revealed that there is 1 NY HSWDS site within approximately 0.5 miles of the target property.

Lower Elevation	Address	Direction / Distance	Map ID	Page
KELLY ISLAND	OHIO STREET	S 1/4 - 1/2 (0.471 mi.)	AD148	405

EXECUTIVE SUMMARY

NY MANIFEST: Manifest is a document that lists and tracks hazardous waste from the generator through transporters to a TSD facility.

A review of the NY MANIFEST list, as provided by EDR, and dated 01/01/2019 has revealed that there are 28 NY MANIFEST sites within approximately 0.25 miles of the target property.

Equal/Higher Elevation	Address	Direction / Distance	Map ID	Page
MARKET ARCADE EPA ID: NYD986900330	***604 WASHINGTON ST***	***W 0 - 1/8 (0.072 mi.)***	***G26***	***20***
ELLICOTT SMALL ANIMA EPA ID: NYD053404497	***519 ELLICOTT ST***	***N 0 - 1/8 (0.106 mi.)***	***K47***	***36***
SHEAS PERFORMING ART EPA ID: NYR000125120	***646 MAIN ST***	***WNW 1/8 - 1/4 (0.138 mi.)***	***71***	***76***
UNITED STATES POSTAL EPA ID: NYD180000333	***701 WASHINGTON STREE***	***NNW 1/8 - 1/4 (0.142 mi.)***	***O73***	***85***
NYSDOT CONTRACT D254 EPA ID: NY0000098418	***RTE 33X OVER RTE 33***	***NE 1/8 - 1/4 (0.175 mi.)***	***Q85***	***116***
NYSDEC REGION 9 EPA ID: NYP003602257	720 MICHIGAN AVENUE	ENE 1/8 - 1/4 (0.192 mi.)	Q88	126
M & V RING CO INC EPA ID: NYD013744180	***505 PEARL ST***	***NW 1/8 - 1/4 (0.203 mi.)***	***U92***	***162***
PM REFINING INC EPA ID: NYD002104552	***505 PEARL ST***	***NW 1/8 - 1/4 (0.203 mi.)***	***U93***	***165***
SATURN RINGS INC EPA ID: NY0000370734	***505 PEARL ST - 5TH F***	***NW 1/8 - 1/4 (0.203 mi.)***	***U94***	***169***
SCHMIDTS AUTO BODY & EPA ID: NYD982279259	***555 PEARL ST***	***NW 1/8 - 1/4 (0.217 mi.)***	***U97***	***185***
BUFFALO DEVELOPMENT EPA ID: NYD981076581	***275 FRANKLIN ST***	***WNW 1/8 - 1/4 (0.229 mi.)***	***R105***	***204***
NIAGARA MOHAWK A NAT EPA ID: NYP000967802	MOHAWK ST & WASHINGT	SSW 1/8 - 1/4 (0.250 mi.)	T118	269

Lower Elevation	Address	Direction / Distance	Map ID	Page
NIAGARA MOHAWK A NAT EPA ID: NYP000970426	***32 GENESEE ST***	***SW 0 - 1/8 (0.116 mi.)***	***I54***	***51***
MANUFACTURERS & TRAD EPA ID: NYD072796022	***1 M & T PLZ***	***WSW 1/8 - 1/4 (0.143 mi.)***	***74***	***88***
LITELAB CORP EPA ID: NYR000087874	***251 ELM ST***	***SSE 1/8 - 1/4 (0.153 mi.)***	***M77***	***94***
NIAGARA MOHAWK A NAT EPA ID: NYP000969097	***33 E HURON ST NEAR E***	***SSW 1/8 - 1/4 (0.153 mi.)***	***P78***	***98***
NEW YORK TELEPHONE C EPA ID: NYD987030178	***345 ELLICOTT ST***	***SSW 1/8 - 1/4 (0.154 mi.)***	***P82***	***107***
C F C CORP EPA ID: NYD054093208	***23 E HURON ST***	***SW 1/8 - 1/4 (0.157 mi.)***	***N83***	***111***
FERGUSON ELECTRIC CO EPA ID: NYD049838527	***333 ELLICOTT ST***	***SSW 1/8 - 1/4 (0.181 mi.)***	***P86***	***119***
M & T BANK CORP - M	***MAIN & HURON ST***	***SW 1/8 - 1/4 (0.184 mi.)***	***87***	***123***

EPA ID: NYR000057208				
FORMERLY ONCOLOGIC F EPA ID: NYD986885267	***225 OAK ST***	***S 1/8 - 1/4 (0.196 mi.)***	***S90***	***153***
HOLLING PRESS INC TH EPA ID: NYD002111292	***499-501 WASHINGTON S***	***SW 1/8 - 1/4 (0.201 mi.)***	***T91***	***157***
RUSSO AUTO SERVICE EPA ID: NYD982182529	***198 OAK ST***	***S 1/8 - 1/4 (0.212 mi.)***	***S95***	***176***
NYSDEC EPA ID: NYP003600336	125 ASH STREET	E 1/8 - 1/4 (0.229 mi.)	W106	233
AEN PROPERTIES EPA ID: NYD049834518	***115 ASH ST***	***E 1/8 - 1/4 (0.232 mi.)***	***W109***	***240***
LIBERTY TAILORS & CL EPA ID: NYR000017210	***142 BROADWAY***	***SSE 1/8 - 1/4 (0.234 mi.)***	***X110***	***250***
TURNKEY ENVIRONMENTA EPA ID: NYR000101816	***50 FOUNTAIN PLZ STE***	***WSW 1/8 - 1/4 (0.234 mi.)***	***Y111***	***254***
NIAGARA MOHAWK A NAT EPA ID: NYP000972307	43 WEST HURON	WSW 1/8 - 1/4 (0.250 mi.)	V116	265

RI MANIFEST: Hazardous waste manifest information

A review of the RI MANIFEST list, as provided by EDR, and dated 12/31/2018 has revealed that there is 1 RI MANIFEST site within approximately 0.25 miles of the target property.

Equal/Higher Elevation	Address	Direction / Distance	Map ID	Page
SATURN RINGS INC EPA Id: NY0000370734 Manifest Document Number: RIC0027555	***505 PEARL ST - 5TH F***	***NW 1/8 - 1/4 (0.203 mi.)***	***U94***	***169***

EDR HIGH RISK HISTORICAL RECORDS

EDR Exclusive Records

EDR MGP: The EDR Proprietary Manufactured Gas Plant Database includes records of coal gas plants (manufactured gas plants) compiled by EDR's researchers. Manufactured gas sites were used in the United States from the 1800's to 1950's to produce a gas that could be distributed and used as fuel. These plants used whale oil, rosin, coal, or a mixture of coal, oil, and water that also produced a significant amount of waste. Many of the byproducts of the gas production, such as coal tar (oily waste containing volatile and non-volatile chemicals), sludges, oils and other compounds are potentially hazardous to human health and the environment. The byproduct from this process was frequently disposed of directly at the plant site and can remain or spread slowly, serving as a continuous source of soil and groundwater contamination.

A review of the EDR MGP list, as provided by EDR, has revealed that there are 2 EDR MGP sites within approximately 1 mile of the target property.

Lower Elevation	Address	Direction / Distance	Map ID	Page
NATIONAL FUEL GAS -	249 WEST GENESEE STR	WSW 1/2 - 1 (0.672 mi.)	153	411
4TH STREET SITE	4TH STREET AND TRENT	WSW 1/2 - 1 (0.840 mi.)	155	415

EXECUTIVE SUMMARY

EDR Hist Auto: EDR has searched selected national collections of business directories and has collected listings of potential gas station/filling station/service station sites that were available to EDR researchers. EDR's review was limited to those categories of sources that might, in EDR's opinion, include gas station/filling station/service station establishments. The categories reviewed included, but were not limited to gas, gas station, gasoline station, filling station, auto, automobile repair, auto service station, service station, etc. This database falls within a category of information EDR classifies as "High Risk Historical Records", or HRHR. EDR's HRHR effort presents unique and sometimes proprietary data about past sites and operations that typically create environmental concerns, but may not show up in current government records searches.

A review of the EDR Hist Auto list, as provided by EDR, has revealed that there are 27 EDR Hist Auto sites within approximately 0.125 miles of the target property.

Equal/Higher Elevation	Address	Direction / Distance	Map ID	Page
RECYCLE CITY AUTO RE	445 ELLICOTT ST	0 - 1/8 (0.000 mi.)	A2	9
ONODY AUTO ELECTRIC	334 OAK ST N	0 - 1/8 (0.000 mi.)	A3	9
SMALLWOOD MARCUS AUT	451 ELLICOTT ST	0 - 1/8 (0.000 mi.)	A4	9
CY & KEN MARKET GARA	465 ELLICOTT ST	NNW 0 - 1/8 (0.020 mi.)	A11	12
BARON RUDOLPH AUTO L	491 ELLICOTT ST	N 0 - 1/8 (0.060 mi.)	D20	19
FREY THE WHEELMAN IN	380 OAK ST N	NNE 0 - 1/8 (0.063 mi.)	F21	19
BRIGHTWAY ENTERPRISE	500 ELLICOTT SQ	N 0 - 1/8 (0.080 mi.)	D32	29
TRUNMER FRANCIS C AU	505 ELLICOTT ST	N 0 - 1/8 (0.090 mi.)	F35	30
568 70 ANDERT BROS G	570 WASHINGTON ST	WSW 0 - 1/8 (0.093 mi.)	I36	30
IROQUOIS GARAGE	415 OAK ST	NNE 0 - 1/8 (0.095 mi.)	F39	32
THEATRE GARAGE AUTO	568 WASHINGTON ST	WSW 0 - 1/8 (0.095 mi.)	I40	32
FRANKS SERV STA	523 ELLICOTT ST	N 0 - 1/8 (0.118 mi.)	K60	59
FREY THE WHEEL MAN I	520 ELLICOTT ST	N 0 - 1/8 (0.119 mi.)	K61	59

Lower Elevation	Address	Direction / Distance	Map ID	Page
FREY THE WHEELMAN IN	376 OAK ST N	E 0 - 1/8 (0.005 mi.)	B5	9
ONODY GARAGE & ELECT	338 OAK ST N	E 0 - 1/8 (0.005 mi.)	B6	10
ORCHEY FRED W AUTO R	353 OAK ST N	E 0 - 1/8 (0.012 mi.)	B8	11
BOBS GARAGE REPR	297 OAK ST	ESE 0 - 1/8 (0.013 mi.)	B10	11
ALIOTTAS SERVICENTER	172 GENESEE ST W	E 0 - 1/8 (0.053 mi.)	E19	19
MATTHEWS JAS AUTO IN	314 ELM ST	ESE 0 - 1/8 (0.071 mi.)	24	20
SMITH BROS AUTO REPA	480 ELM ST	ENE 0 - 1/8 (0.077 mi.)	E28	25
SMITH CLARA M MRS AU	409 ELM ST	E 0 - 1/8 (0.080 mi.)	E30	28
MARKET SERVICE STA	383 ELLICOTT ST	SSW 0 - 1/8 (0.088 mi.)	H33	29
379 81 INDIANA GARAG	381 ELLICOTT ST	SSW 0 - 1/8 (0.095 mi.)	H37	30
MARTIN JOHLINSTON IN	262 OAK ST	S 0 - 1/8 (0.100 mi.)	H42	33
ELLICOTT SIMONIZING	379 ELLICOTT ST	SSW 0 - 1/8 (0.100 mi.)	H44	34
MATTIOLI SERVICE STA	50 SYCAMORE ST	SSE 0 - 1/8 (0.116 mi.)	J56	55
MICELI JOS AUTO REPR	30 SYCAMORE ST	SSE 0 - 1/8 (0.122 mi.)	M64	61

EDR Hist Cleaner: EDR has searched selected national collections of business directories and has collected listings of potential dry cleaner sites that were available to EDR researchers. EDR's review was limited to those categories of sources that might, in EDR's opinion, include dry cleaning establishments. The categories reviewed included, but were not limited to dry cleaners, cleaners, laundry, laundromat, cleaning/laundry, wash & dry etc. This database falls within a category of information EDR classifies as "High Risk Historical Records", or HRHR. EDR's HRHR effort presents unique and sometimes proprietary data about past sites and operations that typically create environmental concerns, but may not show up in current government records searches.

A review of the EDR Hist Cleaner list, as provided by EDR, has revealed that there are 18 EDR Hist

EXECUTIVE SUMMARY

Cleaner sites within approximately 0.125 miles of the target property.

Equal/Higher Elevation	Address	Direction / Distance	Map ID	Page
RHYDERS DRY CLNG & L	501 ELLICOTT ST	N 0 - 1/8 (0.074 mi.)	D27	25
KEE WONG LNDRY	411 N OAK ST	NNE 0 - 1/8 (0.089 mi.)	F34	29
HART WM CLO CLNR	423 OAK ST N	NNE 0 - 1/8 (0.106 mi.)	F46	36
CREST CLNS CLO CLN	611 MAIN ST	WSW 0 - 1/8 (0.114 mi.)	I52	50
PASSANISI SEBASTIAN	8 E CHIPPEWA R 217 S	WSW 0 - 1/8 (0.116 mi.)	I57	56
SKY TOP 1 HR CLNRS	619 MAIN ST	W 0 - 1/8 (0.121 mi.)	63	61

Lower Elevation	Address	Direction / Distance	Map ID	Page
PARISIAN CLEANERS	311 OAK ST	E 0 - 1/8 (0.012 mi.)	B9	11
STAR TAILOR AND CLEA	157 GENESEE ST	ESE 0 - 1/8 (0.034 mi.)	B12	12
GIRARDI CAESAR HAT C	64 CHIPPEWA ST E	SW 0 - 1/8 (0.036 mi.)	C13	12
GERMAIN DYEING & CLN	163 GENESEE ST	ESE 0 - 1/8 (0.040 mi.)	B15	13
FRANKS CLEANING SERV	87 GENESEE ST	SSW 0 - 1/8 (0.047 mi.)	C17	18
DERBY VALET SERVICE	78 GENESEE ST W	SSW 0 - 1/8 (0.052 mi.)	C18	18
LEE JENNIE K CONFR	193 GENESEE ST	E 0 - 1/8 (0.069 mi.)	E22	19
LEUN FTRANK INDV	195 GENESEE ST	E 0 - 1/8 (0.071 mi.)	E23	20
AMERICAN RUG CLEANER	368 ELM ST	E 0 - 1/8 (0.071 mi.)	E25	20
BENNETT WM J CLO CLN	421 ELM ST	E 0 - 1/8 (0.080 mi.)	E31	29
NICHOLAS GREGOR DCLO	216 GENESEE ST	ENE 0 - 1/8 (0.114 mi.)	51	50
SLATESTOR E & REISEH	32 GENESEE ST	SW 0 - 1/8 (0.116 mi.)	I53	51

EXECUTIVE SUMMARY

Due to poor or inadequate address information, the following sites were not mapped. Count: 4 records.

Site Name	Database(s)
BUFFALO RIVER - GLNPO DREDGING PRO	NY SHWS
ERIE-LACKAWANNA	NY SHWS
ALLIED CHEMICAL-HOPKINS ST. SITE	NY SHWS
BROADWAY GARAGE	NY SWF/LF

OVERVIEW MAP - 5948415.2S

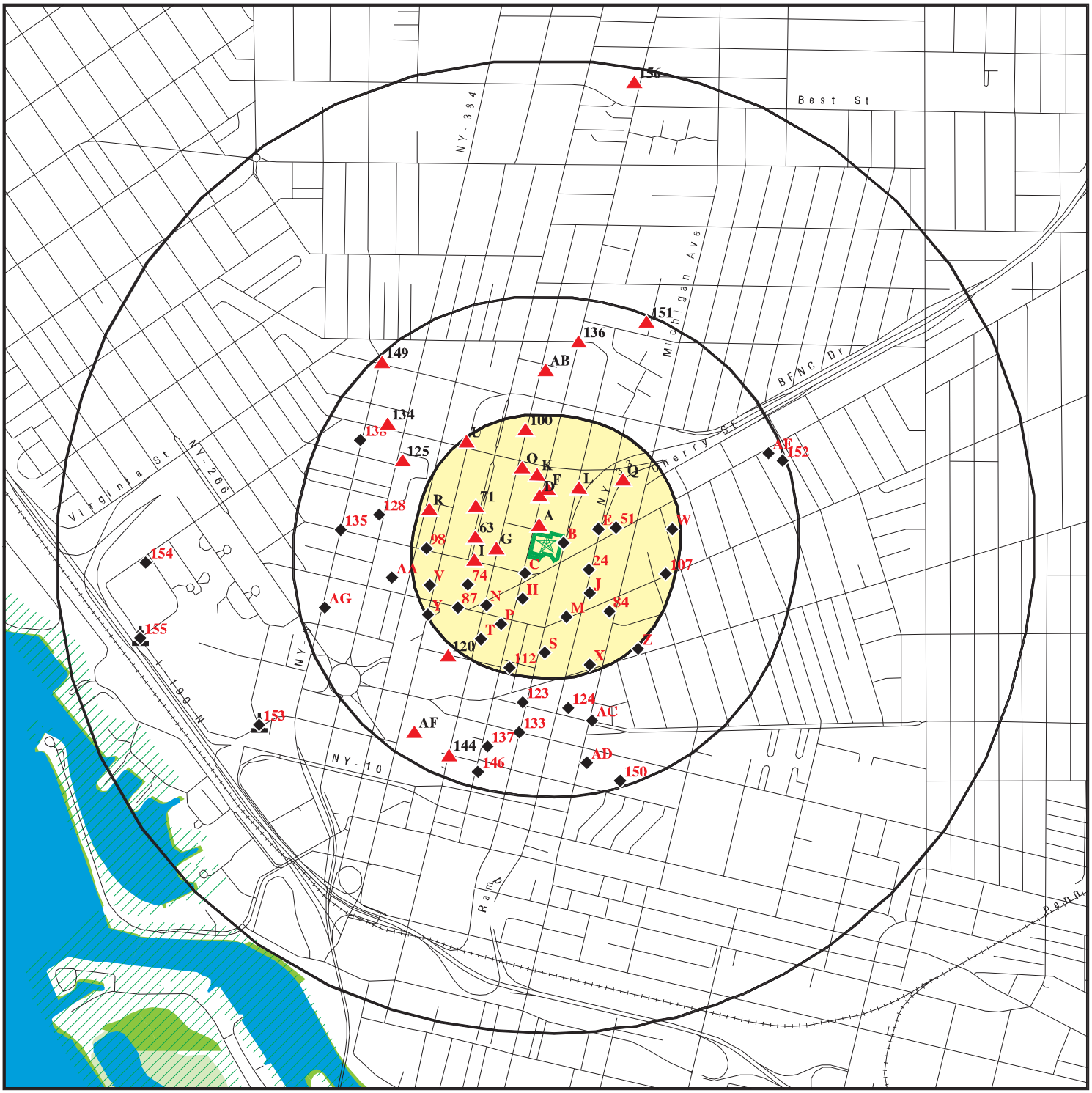

Target Property

Sites at elevations higher than or equal to the target property

Sites at elevations lower than the target property

Manufactured Gas Plants

National Priority List Sites

Dept. Defense Sites

0 1/4 1/2 1 Miles

Indian Reservations BIA

Special Flood Hazard Area (1%)

0.2% Annual Chance Flood Hazard

National Wetland Inventory

State Wetlands

This report includes Interactive Map Layers to display and/or hide map information. The legend includes only those icons for the default map view.

SITE NAME: Alder Site	CLIENT: TurnKey Environmental Restoration, LLC.
ADDRESS: 441 Ellicott & Associated Parcels Buffalo NY 14203	CONTACT: Nick Suraci
LAT/LONG: 42.890565 / 78.869732	INQUIRY #: 5948415.2s
	DATE: January 27, 2020 11:21 am

Copyright © 2020 EDR, Inc. © 2015 TomTom Rel. 2015.

DETAIL MAP - 5948415.2S

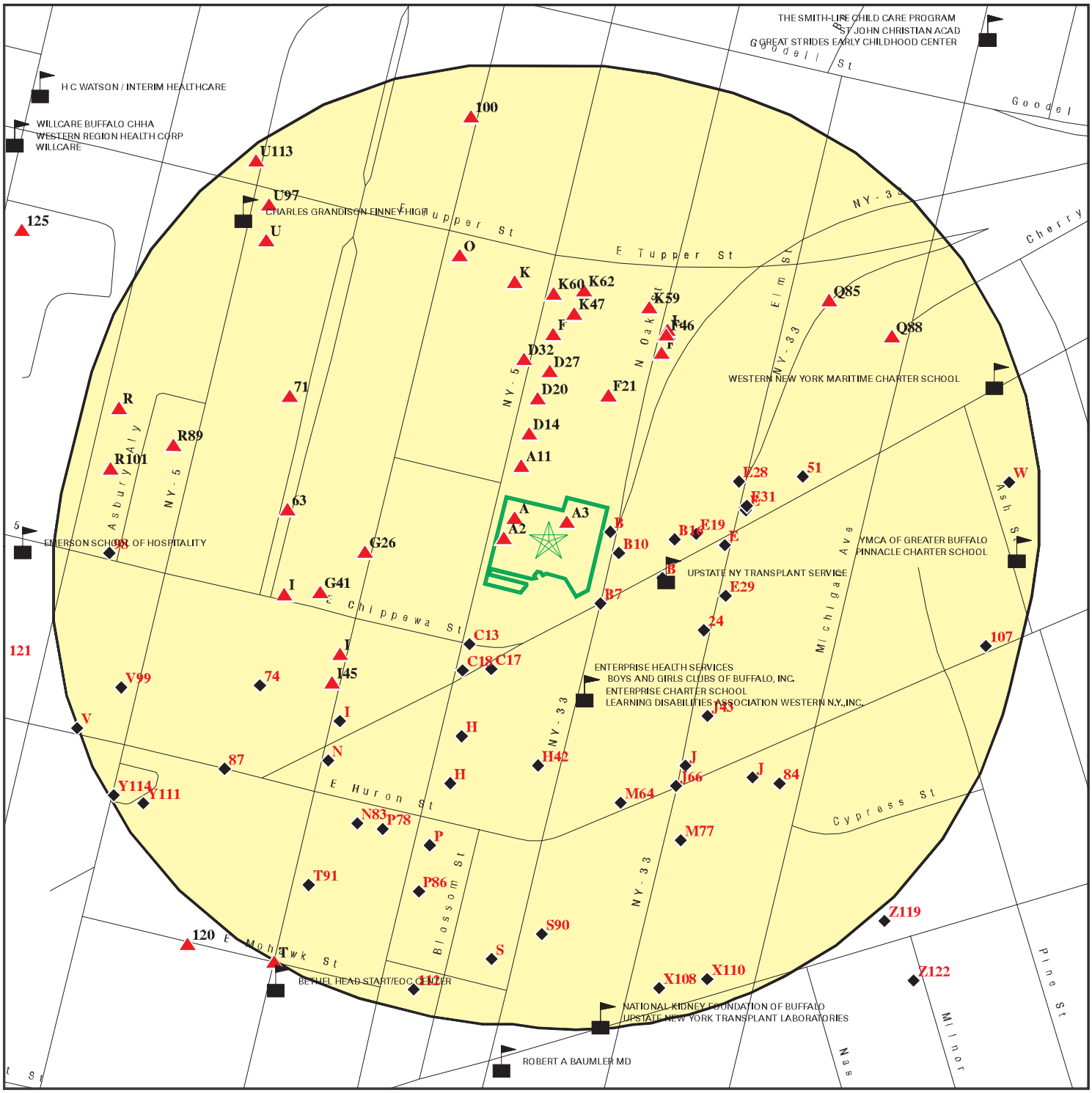

Target Property

Sites at elevations higher than or equal to the target property

Sites at elevations lower than the target property

Manufactured Gas Plants

Sensitive Receptors

National Priority List Sites

Dept. Defense Sites

0 1/16 1/8 1/4 Miles

Indian Reservations BIA

Special Flood Hazard Area (1%)

0.2% Annual Chance Flood Hazard

This report includes Interactive Map Layers to display and/or hide map information. The legend includes only those icons for the default map view.

SITE NAME: Alder Site	CLIENT: TurnKey Environmental Restoration, LLC.
ADDRESS: 441 Ellicott & Associated Parcels Buffalo NY 14203	CONTACT: Nick Suraci
LAT/LONG: 42.890565 / 78.869732	INQUIRY #: 5948415.2s DATE: January 27, 2020 11:22 am

Copyright © 2020 EDR, Inc. © 2015 TomTom Rel. 2015.

MAP FINDINGS SUMMARY

Database	Search Distance (Miles)	Target Property	< 1/8	1/8 - 1/4	1/4 - 1/2	1/2 - 1	> 1	Total Plotted
STANDARD ENVIRONMENTAL RECORDS								
Federal NPL site list								
NPL	1.000		0	0	0	0	NR	0
Proposed NPL	1.000		0	0	0	0	NR	0
NPL LIENS	1.000		0	0	0	0	NR	0
Federal Delisted NPL site list								
Delisted NPL	1.000		0	0	0	0	NR	0
Federal CERCLIS list								
FEDERAL FACILITY	0.500		0	0	0	NR	NR	0
SEMS	0.500		0	0	2	NR	NR	2
Federal CERCLIS NFRAP site list								
SEMS-ARCHIVE	0.500		0	1	1	NR	NR	2
Federal RCRA CORRACTS facilities list								
CORRACTS	1.000		0	1	1	0	NR	2
Federal RCRA non-CORRACTS TSD facilities list								
RCRA-TSDF	0.500		0	0	0	NR	NR	0
Federal RCRA generators list								
RCRA-LQG	0.250		0	4	NR	NR	NR	4
RCRA-SQG	0.250		0	0	NR	NR	NR	0
RCRA-VSQG	0.250		0	5	NR	NR	NR	5
Federal institutional controls / engineering controls registries								
LUCIS	0.500		0	0	0	NR	NR	0
US ENG CONTROLS	0.500		0	0	0	NR	NR	0
US INST CONTROL	0.500		0	0	0	NR	NR	0
Federal ERNS list								
ERNS	TP		NR	NR	NR	NR	NR	0
State- and tribal - equivalent CERCLIS								
NY SHWS	1.000		0	0	0	2	NR	2
State and tribal landfill and/or solid waste disposal site lists								
NY SWF/LF	0.500		1	0	0	NR	NR	1
State and tribal leaking storage tank lists								
INDIAN LUST	0.500		0	0	0	NR	NR	0
NY LTANKS	0.500		2	5	20	NR	NR	27
NY HIST LTANKS	0.500		0	0	0	NR	NR	0
State and tribal registered storage tank lists								
FEMA UST	0.250		0	0	NR	NR	NR	0

MAP FINDINGS SUMMARY

Database	Search Distance (Miles)	Target Property	< 1/8	1/8 - 1/4	1/4 - 1/2	1/2 - 1	> 1	Total Plotted
NY UST	0.250		3	5	NR	NR	NR	8
NY CBS UST	0.250		0	1	NR	NR	NR	1
NY MOSF UST	0.500		0	0	0	NR	NR	0
NY MOSF	0.500		0	0	0	NR	NR	0
NY CBS	0.250		0	1	NR	NR	NR	1
NY AST	0.250		1	5	NR	NR	NR	6
NY CBS AST	0.250		0	0	NR	NR	NR	0
NY MOSF AST	0.500		0	0	0	NR	NR	0
INDIAN UST	0.250		0	0	NR	NR	NR	0
NY TANKS	0.250		0	0	NR	NR	NR	0
State and tribal institutional control / engineering control registries								
NY RES DECL	0.125		0	NR	NR	NR	NR	0
NY ENG CONTROLS	0.500		0	2	0	NR	NR	2
NY INST CONTROL	0.500		0	2	1	NR	NR	3
State and tribal voluntary cleanup sites								
NY VCP	0.500		0	0	0	NR	NR	0
INDIAN VCP	0.500		0	0	0	NR	NR	0
State and tribal Brownfields sites								
NY BROWNFIELDS	0.500		0	3	4	NR	NR	7
NY ERP	0.500		0	0	0	NR	NR	0
ADDITIONAL ENVIRONMENTAL RECORDS								
Local Brownfield lists								
US BROWNFIELDS	0.500		0	0	2	NR	NR	2
Local Lists of Landfill / Solid Waste Disposal Sites								
NY SWTIRE	0.500		1	0	0	NR	NR	1
NY SWRCY	0.500		0	0	0	NR	NR	0
OH SWRCY	0.500		0	0	1	NR	NR	1
INDIAN ODI	0.500		0	0	0	NR	NR	0
ODI	0.500		0	0	0	NR	NR	0
DEBRIS REGION 9	0.500		0	0	0	NR	NR	0
IHS OPEN DUMPS	0.500		0	0	0	NR	NR	0
Local Lists of Hazardous waste / Contaminated Sites								
US HIST CDL	TP		NR	NR	NR	NR	NR	0
NY DEL SHWS	1.000		0	0	0	0	NR	0
US CDL	TP		NR	NR	NR	NR	NR	0
NY PFAS	0.500		0	0	0	NR	NR	0
Local Lists of Registered Storage Tanks								
NY HIST UST	0.250		0	0	NR	NR	NR	0
NY HIST AST	TP		NR	NR	NR	NR	NR	0

MAP FINDINGS SUMMARY

Database	Search Distance (Miles)	Target Property	< 1/8	1/8 - 1/4	1/4 - 1/2	1/2 - 1	> 1	Total Plotted
Local Land Records								
NY LIENS	TP		NR	NR	NR	NR	NR	0
LIENS 2	TP		NR	NR	NR	NR	NR	0
Records of Emergency Release Reports								
HMIRS	TP		NR	NR	NR	NR	NR	0
NY Spills	0.125		13	NR	NR	NR	NR	13
NY Hist Spills	0.125		0	NR	NR	NR	NR	0
NY SPILLS 90	0.125		0	NR	NR	NR	NR	0
NY SPILLS 80	0.125		0	NR	NR	NR	NR	0
Other Ascertainable Records								
RCRA NonGen / NLR	0.250		3	20	NR	NR	NR	23
FUDS	1.000		0	0	2	0	NR	2
DOD	1.000		0	0	0	0	NR	0
SCRD DRYCLEANERS	0.500		0	0	0	NR	NR	0
US FIN ASSUR	TP		NR	NR	NR	NR	NR	0
EPA WATCH LIST	TP		NR	NR	NR	NR	NR	0
2020 COR ACTION	0.250		0	0	NR	NR	NR	0
TSCA	TP		NR	NR	NR	NR	NR	0
TRIS	TP		NR	NR	NR	NR	NR	0
SSTS	TP		NR	NR	NR	NR	NR	0
ROD	1.000		0	0	0	0	NR	0
RMP	TP		NR	NR	NR	NR	NR	0
RAATS	TP		NR	NR	NR	NR	NR	0
PRP	TP		NR	NR	NR	NR	NR	0
PADS	TP		NR	NR	NR	NR	NR	0
ICIS	TP		NR	NR	NR	NR	NR	0
FTTS	TP		NR	NR	NR	NR	NR	0
MLTS	TP		NR	NR	NR	NR	NR	0
COAL ASH DOE	TP		NR	NR	NR	NR	NR	0
COAL ASH EPA	0.500		0	0	0	NR	NR	0
PCB TRANSFORMER	TP		NR	NR	NR	NR	NR	0
RADINFO	TP		NR	NR	NR	NR	NR	0
HIST FTTS	TP		NR	NR	NR	NR	NR	0
DOT OPS	TP		NR	NR	NR	NR	NR	0
CONSENT	1.000		0	0	0	0	NR	0
INDIAN RESERV	1.000		0	0	0	0	NR	0
FUSRAP	1.000		0	0	0	0	NR	0
UMTRA	0.500		0	0	0	NR	NR	0
LEAD SMELTERS	TP		NR	NR	NR	NR	NR	0
US AIRS	TP		NR	NR	NR	NR	NR	0
US MINES	0.250		0	0	NR	NR	NR	0
ABANDONED MINES	0.250		0	0	NR	NR	NR	0
FINDS	TP		NR	NR	NR	NR	NR	0
UXO	1.000		0	0	0	0	NR	0
DOCKET HWC	TP		NR	NR	NR	NR	NR	0
ECHO	TP		NR	NR	NR	NR	NR	0
FUELS PROGRAM	0.250		0	0	NR	NR	NR	0
NY AIRS	TP		NR	NR	NR	NR	NR	0

MAP FINDINGS SUMMARY

Database	Search Distance (Miles)	Target Property	< 1/8	1/8 - 1/4	1/4 - 1/2	1/2 - 1	> 1	Total Plotted
NY COAL ASH	0.500		0	0	0	NR	NR	0
NY DRYCLEANERS	0.250		0	1	NR	NR	NR	1
NY E DESIGNATION	0.125		0	NR	NR	NR	NR	0
NY Financial Assurance	TP		NR	NR	NR	NR	NR	0
NY HSWDS	0.500		0	0	1	NR	NR	1
NY MANIFEST	0.250		3	25	NR	NR	NR	28
RI MANIFEST	0.250		0	1	NR	NR	NR	1
NY SPDES	TP		NR	NR	NR	NR	NR	0
NY VAPOR REOPENED	0.500		0	0	0	NR	NR	0
NY UIC	TP		NR	NR	NR	NR	NR	0
NY COOLING TOWERS	TP		NR	NR	NR	NR	NR	0
MINES MRDS	TP		NR	NR	NR	NR	NR	0
EDR HIGH RISK HISTORICAL RECORDS								
EDR Exclusive Records								
EDR MGP	1.000		0	0	0	2	NR	2
EDR Hist Auto	0.125		27	NR	NR	NR	NR	27
EDR Hist Cleaner	0.125		18	NR	NR	NR	NR	18
EDR RECOVERED GOVERNMENT ARCHIVES								
Exclusive Recovered Govt. Archives								
NY RGA HWS	TP		NR	NR	NR	NR	NR	0
NY RGA LF	TP		NR	NR	NR	NR	NR	0
- Totals --		0	72	82	35	4	0	193

NOTES:

TP = Target Property

NR = Not Requested at this Search Distance

Sites may be listed in more than one database

A1 **ON ROAD** **NY Spills** **S107658065**
455 ELLICOTT STREET **N/A**
< 1/8 **BUFFALO, NY**
1 ft.

Site 1 of 5 in cluster A

Relative:
Higher

Actual:
616 ft.

SPILLS:

Name:	ON ROAD
Address:	455 ELLICOTT STREET
City,State,Zip:	BUFFALO, NY
Spill Number/Closed Date:	0514820 / 2006-03-27
Facility ID:	0514820
Facility Type:	ER
DER Facility ID:	311847
Site ID:	361631
DEC Region:	9
Spill Cause:	Equipment Failure
Spill Class:	D3
SWIS:	1502
Spill Date:	2006-03-27
Investigator:	JFOTTO
Referred To:	Not reported
Reported to Dept:	2006-03-27
CID:	444
Water Affected:	AND SEWER
Spill Source:	Commercial Vehicle
Spill Notifier:	Responsible Party
Cleanup Ceased:	Not reported
Cleanup Meets Std:	True
Last Inspection:	2006-03-27
Recommended Penalty:	False
UST Trust:	False
Remediation Phase:	0
Date Entered In Computer:	2006-03-27
Spill Record Last Update:	2006-05-09
Spiller Name:	Not reported
Spiller Company:	NATIONAL GRID TRUCK
Spiller Address:	Not reported
Spiller Company:	001
Contact Name:	LISA FREDERICKS
DEC Memo:	"03/27/06 JFO ON SITE NO ONE AVAILABLE. THIS A MINOR SPILL AND HAS BEEN CLEANED UP WITH SPEEDY DRY. NO FURTHER ACTION REQUIRED. CLOSED there is no paper file for this spill "
Remarks:	"CONTAINED AND CREW ENROUTE"

Site

All Materials:

Site ID:	361631
Operable Unit ID:	1119762
Operable Unit:	01
Material ID:	2109204
Material Code:	0010
Material Name:	hydraulic oil
Case No.:	Not reported
Material FA:	Petroleum
Quantity:	3.00
Units:	G
Recovered:	.00
Oxygenate:	Not reported

A2 **RECYCLE CITY AUTO REPR** **EDR Hist Auto** **1014538616**
445 ELLICOTT ST **N/A**
< 1/8 **BUFFALO, NY 14203**
1 ft.

Site

Site 2 of 5 in cluster A

Relative: EDR Hist Auto
Higher

Actual:
615 ft.

Year:	Name:	Type:
1985	RECYCLE CITY AUTO REPR	AUTOMOBILE REPAIRING

A3 **ONODY AUTO ELECTRIC WKS & GARAGE** **EDR Hist Auto** **1014536830**
334 OAK ST N **N/A**
< 1/8 **BUFFALO, NY**
1 ft.

Site 3 of 5 in cluster A

Relative: EDR Hist Auto
Higher

Site

Actual:
615 ft.

Year:	Name:	Type:
1930	334 38 ONODV AUTO ELECTRIC	AUTOMOBILE GARAGES
1935	ONODY AUTO ELECTRIC WKS & GARAG	AUTOMOBILE REPAIRING
1940	ONODY AUTO ELECTRIC WORKS & GAR	AUTOMOBILE REPAIRING
1946	ONODY GARAGE & ELECTRIC SERVICE	AUTOMOBILE REPAIRING

A4 **SMALLWOOD MARCUS AUTO WASHING** **EDR Hist Auto** **1014539725**
451 ELLICOTT ST **N/A**
< 1/8 **BUFFALO, NY**
1 ft.

Site

Site 4 of 5 in cluster A

Relative: EDR Hist Auto
Higher

Actual:
615 ft.

Year:	Name:	Type:
1930	SMALLWOOD MARCUS AUTO WASHING	AUTOMOBILE LAUNDRIES
1950	PUBLIC SERVICE GARAGE	AUTOMOBILE GARAGES

B5 **FREY THE WHEELMAN INE SERV DEPT** **EDR Hist Auto** **1014539583**
East **376 OAK ST N** **N/A**
< 1/8 **BUFFALO, NY**
0.005 mi.
25 ft.

Nearby

Site 1 of 9 in cluster B

Relative: EDR Hist Auto
Lower

Actual:
614 ft.

Year:	Name:	Type:
1960	FREY THE WHEELMAN INE SERV DEPT	AUTOMOBILE REPAIRING

B6
East
< 1/8
0.005 mi.
25 ft.

ONODY GARAGE & ELECTRIC SERVICE AUTO REPR
338 OAK ST N
BUFFALO, NY

Site 2 of 9 in cluster B

Site

EDR Hist Auto **1014538595**
N/A

Relative:
Lower

Actual:
614 ft.

EDR Hist Auto

Year:	Name:	Type:
1950	ONODY GARAGE & ELECTRIC SERVICE	AUTOMOBILE REPAIRING

B7
SE
< 1/8
0.011 mi.
56 ft.

ACETIC ACID
OAK & GENESEE STREETS
BUFFALO, NY

Site 3 of 9 in cluster B

ADJ

NY Spills **S102179388**
N/A

Relative:
Lower

Actual:
613 ft.

SPILLS:

Name:	ACETIC ACID
Address:	OAK & GENESEE STREETS
City,State,Zip:	BUFFALO, NY
Spill Number/Closed Date:	9500790 / 1995-04-20
Facility ID:	9500790
Facility Type:	ER
DER Facility ID:	248005
Site ID:	307091
DEC Region:	9
Spill Cause:	Traffic Accident
Spill Class:	D5
SWIS:	1502
Spill Date:	1995-04-19
Investigator:	MXFRANKS
Referred To:	Not reported
Reported to Dept:	1995-04-19
CID:	Not reported
Water Affected:	Not reported
Spill Source:	Commercial Vehicle
Spill Notifier:	Fire Department
Cleanup Ceased:	1995-04-20
Cleanup Meets Std:	True
Last Inspection:	Not reported
Recommended Penalty:	False
UST Trust:	False
Remediation Phase:	0
Date Entered In Computer:	1995-04-20
Spill Record Last Update:	1995-05-02
Spiller Name:	Not reported
Spiller Company:	UNKNOWN
Spiller Address:	Not reported
Spiller Company:	999
Contact Name:	Not reported
DEC Memo:	"Prior to Sept, 2004 data translation this spill Lead_DEC Field was MF 04/20/95: MF 4/20/95 FD WASHED DOWN < 10 GALLONS ACETIC ACID. BSA NOTIFIED. DEC RESPONSE NOT NEEDED. NO FURTHER ACTION NECESSARY. "
Remarks:	"FD ON THE SCENE, < 10 GALLONS ACETIC SPILLED"

All Materials:

Site ID:	307091
Operable Unit ID:	1014907
Operable Unit:	01

ACETIC ACID (Continued) **S102179388**

Material ID:	369404
Material Code:	0101A
Material Name:	acetic acid
Case No.:	00064197
Material FA:	Hazardous Material
Quantity:	10.00
Units:	G
Recovered:	.00
Oxygenate:	Not reported

B8 **ORCHEY FRED W AUTO REPR** **EDR Hist Auto** **1014538977**
East **353 OAK ST N** **N/A**
< 1/8 **BUFFALO, NY**
0.012 mi.
65 ft. **Site 4 of 9 in cluster B**

Relative: EDR Hist Auto
Lower

Actual:
614 ft.

Year:	Name:	Type:
1940	ORCHEY FRED W AUTO REPR	AUTOMOBILE REPAIRING

B9 **PARISIAN CLEANERS** **EDR Hist Cleaner** **1014535007**
East **311 OAK ST** **N/A**
< 1/8 **BUFFALO, NY**
0.012 mi.
65 ft. **Site 5 of 9 in cluster B**

Relative: EDR Hist Cleaner
Lower

Actual:
614 ft.

Year:	Name:	Type:
1935	PARISIAN CLEANERS	CLOTHES PRESSERS AND CLEANERS

B10 **BOBS GARAGE REPR** **EDR Hist Auto** **1014539449**
ESE **297 OAK ST** **N/A**
< 1/8 **BUFFALO, NY**
0.013 mi.
66 ft. **Site 6 of 9 in cluster B**

Relative: EDR Hist Auto
Lower

Actual:
614 ft.

Year:	Name:	Type:
1960	BOBS GARAGE REPR	AUTOMOBILE REPAIRING

A11 NNW < 1/8 0.020 mi. 103 ft. — **CY & KEN MARKET GARAGE**, **465 ELLICOTT ST**, **BUFFALO, NY** — **EDR Hist Auto** — **1014539060** / **N/A**

Site 5 of 5 in cluster A

Relative: Higher
Actual: 616 ft.

EDR Hist Auto

Year:	Name:	Type:
1930	465 69 HOFFMAN CHRISTIAN AUTO	AUTOMOBILE REPAIRING
1935	HOFFMAN CHRISTIAN AUTO REPR	AUTOMOBILE REPAIRING
1940	HOFFMAN CHRISTIAN AUTO REPR	AUTOMOBILE REPAIRING
1946	HOFFMAN MARKET GARAGE AUTO REPR	AUTOMOBILE REPAIRING
1950	CY & KEN MARKET GARAGE	AUTOMOBILE REPAIRING
1955	CY & KEN MARKET GARAGE	AUTOMOBILE REPAIRING

B12 ESE < 1/8 0.034 mi. 182 ft. — **STAR TAILOR AND CLEANERS**, **157 GENESEE ST**, **BUFFALO, NY** — **EDR Hist Cleaner** — **1014535582** / **N/A**

Site 7 of 9 in cluster B

Relative: Lower
Actual: 613 ft.

EDR Hist Cleaner

Year:	Name:	Type:
1960	STAR TAILOR AND CLEANERS	CLEANERS AND DYERS

C13 SW < 1/8 0.036 mi. 189 ft. — **GIRARDI CAESAR HAT CLNR**, **64 CHIPPEWA ST E**, **BUFFALO, NY** — **EDR Hist Cleaner** — **1014535929** / **N/A**

Site 1 of 3 in cluster C

Relative: Lower
Actual: 614 ft.

EDR Hist Cleaner

Year:	Name:	Type:
1940	GIRARDI CAESAR HAT CLNR	HAT CLEANERS AND BLOCKERS

D14 North < 1/8 0.039 mi. 204 ft. — **COMMERCIAL BUILDING**, **477-481 ELLICOTT STREET**, **BUFFALO, NY** — **NY Spills** — **S106006487** / **N/A**

Site 1 of 4 in cluster D

Relative: Higher
Actual: 617 ft.

SPILLS:

Name:	COMMERCIAL BUILDING
Address:	477-481 ELLICOTT STREET
City,State,Zip:	BUFFALO, NY
Spill Number/Closed Date:	0275248 / 2002-08-20
Facility ID:	0275248
Facility Type:	ER
DER Facility ID:	107161
Site ID:	123645
DEC Region:	9
Spill Cause:	Unknown
Spill Class:	C3
SWIS:	1502

COMMERCIAL BUILDING (Continued) **S106006487**

Spill Date:	2002-08-01
Investigator:	JFOTTO
Referred To:	Not reported
Reported to Dept:	2002-08-12
CID:	Not reported
Water Affected:	Not reported
Spill Source:	Commercial/Industrial
Spill Notifier:	Other
Cleanup Ceased:	Not reported
Cleanup Meets Std:	False
Last Inspection:	Not reported
Recommended Penalty:	False
UST Trust:	False
Remediation Phase:	0
Date Entered In Computer:	2002-08-12
Spill Record Last Update:	2002-08-20
Spiller Name:	ROCCO TERMINI
Spiller Company:	BURKE BROS. BUILDERS
Spiller Address:	5540 SOUTHWESTERN BLVD.
Spiller Company:	001
Contact Name:	Not reported
DEC Memo:	"Prior to Sept, 2004 data translation this spill Lead_DEC Field was JFO 08/14/02 JFO TELCON WITH DOUG REID OF LCS. HE WILL FORWARD THE REPORT TODAY. 08/15/02 JFO REC'D THE PHASE II REPORT. ONLY ONE SAMPLE RESULT FOR SVOC WERE SLIGHTLY ABOVE TAGMS. WE WILL REQUIRE NO REMEDIATION AT THIS TIME. THE SITE IS INACTIVE. LETTER SENT TO BURKE BROTHERS BUILDERS. CLOSED"
Remarks:	"DURING PHASE II ENVIRONMENTAL ASSESSMENT, MINOR EXCEEDANCES DISCOVERED IN NARROW ALLEY BEHIND COMMERCIAL BLDG."

All Materials:

Site ID:	123645
Operable Unit ID:	865626
Operable Unit:	01
Material ID:	507611
Material Code:	0008
Material Name:	diesel
Case No.:	Not reported
Material FA:	Petroleum
Quantity:	.00
Units:	G
Recovered:	.00
Oxygenate:	Not reported

B15 **GERMAIN DYEING & CLNG WKS** **EDR Hist Cleaner** **1014536173**
ESE **163 GENESEE ST** **N/A**
< 1/8 **BUFFALO, NY**
0.040 mi.
212 ft. **Site 8 of 9 in cluster B**

Relative: EDR Hist Cleaner
Lower

Actual:
613 ft.

Year:	Name:	Type:
1930	GERMAIN DYEING & CLNG WKS	CLEANERS AND DYERS
1930	GERMAIN DYEING & CLNG WKS	DRY CLEANERS
1930	GERMAIN DYEING & CLNG WKS	DYERS AND CLEANERS
1930	GERMAIN DYEING & CLNG WKS	CLEANERS GARMENTS CURTAINS AND DRAPERIES

GERMAIN DYEING & CLNG WKS (Continued) **1014536173**

1940	GERMAIN CLEANING & DYEING WKS I	CLOTHES PRESSERS AND CLEANERS
1946	GERMAIN CLEANING & DYEING WKS I	CLEANERS AND DYERS
1950	GERMAIN CLEANING & DYEING WKS I	CLEANERS AND DYERS
1955	LEUNG FRANK LNDRY	LAUNDRIES

B16 **VACANT LOT** **NY Spills** **S112807903**
East **140-144 GENESEE ST** **N/A**
< 1/8 **BUFFALO, NY**
0.042 mi.
221 ft. **Site 9 of 9 in cluster B**

Relative:
Lower

Actual:
613 ft.

SPILLS:

Name:	VACANT LOT
Address:	140-144 GENESEE ST
City,State,Zip:	BUFFALO, NY
Spill Number/Closed Date:	1212742 / 2014-02-26
Facility ID:	1212742
Facility Type:	ER
DER Facility ID:	431207
Site ID:	475897
DEC Region:	9
Spill Cause:	Unknown
Spill Class:	D4
SWIS:	1502
Spill Date:	2012-11-29
Investigator:	FXGALLEG
Referred To:	Not reported
Reported to Dept:	2012-11-29
CID:	Not reported
Water Affected:	Not reported
Spill Source:	Commercial/Industrial
Spill Notifier:	Other
Cleanup Ceased:	Not reported
Cleanup Meets Std:	False
Last Inspection:	Not reported
Recommended Penalty:	False
UST Trust:	False
Remediation Phase:	0
Date Entered In Computer:	2012-11-29
Spill Record Last Update:	2014-03-04
Spiller Name:	Not reported
Spiller Company:	HISTORIC SPILL
Spiller Address:	Not reported
Spiller Company:	999
Contact Name:	DOUG REIB
DEC Memo:	"11/29/12 FG SPOKE TO MANDY POKEN WITH LCS. SHE SAID A SUBSURFACE INVESTIGATION WAS COMPLETED AND A REPORT WILL BE PROVIDED WITHIN 2 WEEKS. UNILAND OWNS THE PROPERTY AND PLANS TO DEVELOP IT. CONTAMINATION WAS DISCOVERED. 1/25/13 LCS PROVIDED THE FOLLOWING UPDATE: Hello Francine, Please see attached for the Phase II report associated with Spill #1212742. Please let us know if you have any questions about this report. Thanks again, Maggie Popek Environmental Analyst LCS, Inc. 2/6/13 FG REVIEWED THE PHASE II REPORT AND FOUND PETROLEUM CONTAMINATION AT BH6 IN WHAT APPEARED TO BE NATIVE SOILS. FG REQUESTED THAT UNILAND DETERMINE THE SOURCE AND EXTENT OF CONTAMINATION AND INVESTIGATE THE UST MORE WITH A RESPONSE DUE 2/22. THE OWNER OF THE PROPERTY ACCORDING TO THE CITY OF BUFFALO REAL PROPERTY IS: BTC BLOCK 1/21 INC. ATTN UNILAND DEVELOPMENT CO 100

VACANT LOT (Continued) **S112807903**

CORPORATE PKWY AMHERST, NY 14226 2/11/13 DOUG REID WITH LCS PROVIDED THE FOLLOWING UPDATE: Hi Francine Just a quick follow up to our conversation Friday. We are scheduled to begin work with Uniland starting tomorrow morning to excavate the impacted soils proximate BH6. The plan is to segregate the impacted soil from non-impacted soils using standard field techniques and to stockpile the impacted soils on-site until waste characterization is performed. Once the waste characterization is complete the soils will be shipped to an approved solid waste disposal facility. Once removal of the impacted soils are deemed complete, we will be collecting sidewall and bottom samples for laboratory analysis. We will keep you apprised of our progress. Please call with any questions. Sincerely, Douglas B. Reid Sr. VP, Environmental Services Sr. Environmental Scientist General Manager Buffalo 1-800-474-6802 2/12/13 FG SITE INSPECTION. LCS AND UNILAND ON SITE. EXCAVATION IN THE AREA OF BH6 WAS TAKING PLACE. CONTAMINATION PRESENT IN THE EXCAVATION. LCS WILL CONTINUE TO DIG UNTIL NO CONTAMINATION PRESENT. THEY WILL COLLECT EXCAVATION SAMPLES FOR 8260 AND 8270 STARS LIST, DISPOSE OF THE SOIL AND PROVIDE A CLOSURE REPORT. 3/28/13 JEFF ROWLEY WITH LCS CALLED TO NOTIFY THE DEPT THAT THEY REMOVED A 500 GALLON TANK FROM SITE LAST WEEK AND HAVE FOUND ANOTHER ONE TODAY APPROXIMATELY 1000 GALLON IN SIZE. THE 500 GALLON TANK WAS REMOVED AND NO CONTAMINATION WAS NOTED. THE 1000 GALLON TANK WAS FOUND ON THE NORTH SIDE OF THE SITE. IMPACTS WERE NOTED AND SOIL IS BEING STAGED ON SITE FOR DISPOSAL. LCS IS DOCUMENTING ALL WORK AND WILL PROVIDE A FULL REPORT. 5/16/13 LCS PROVIDED THE FOLLOWING UPDATE: Hi Francine, Below is the analytical results from the 2nd tank excavation at the Genesse Street property we had no analytes detected above the NYSDEC CP-51 in the soil samples collected. Is it okay for us to backfill the excavation? In addition I have included the analytical results from the Frac Tank. There were no analytes detected above the NYSDEC Groundwater Standards. Would the state have an issue with this water being reused on the site? My client was looking to use it for dust control. Thanks Jeff jrowley@lenderconsulting.com 5/28/13 FG MET JEFF ROWLEY ON SITE. THERE IS WATER IN THE UST EXCAVATION. HE WILL TEST IT AND LEAVE IN THE EXCAVATION IF IT IS CLEAN. THE WATER LOOKED CLEAN WITH NO PETROLEUM IMPACTS. THE CONTAMINATED SOIL IS STAGED ON SITE AND WILL BE DISPOSED OF SHORTLY. LCS WILL PROVIDE A FULL REPORT WITH EXCAVATION ANALYTICAL RESULTS. Jeffrey M Rowley Senior Project Manager LCS, Inc. 40 LaRiviere Drive, Suite 120 Buffalo, NY 14202 (P)716-845-6145 (F)716-845-6164 (C)716-570-6848 jrowley@lenderconsulting.com 6/17/13 FG SITE INSPECTION. MET JEFF ROWLEY WITH LCS ON SITE ALONG WITH UNILAND REPRESENTATIVES. MR. ROWLEY SHOWED THE AREA OF THE SITE WHERE PETROLEUM IMPACTS WERE FOUND IN A FORMER BUILDING FOUNDATION. THE WATER WILL BE DISCHARGED TO THE CITY OF BUFFALO SEWER WITH APPROVAL AND THE FILL WILL BE DISPOSED OF ALONG WITH THE OTHER IMPACTED SOIL FROM THE SITE WHICH HASN'T BEEN DISPOSED OF YET. MR. ROWLEY EXPECTS TO DISPOSE OF THE IMPACTED SOILS WITHIN THE NEXT TWO WEEKS AND DISPOSAL RECEIPTS WILL BE PROVIDED ALONG WITH A REPORT. 8/23/13 FG CALLED JEFF ROWLEY WITH LCS TO REQUEST THE DISPOSAL RECEIPT. 10/3/13 LCS PROVIDED THE FOLLOWING UPDATE: Hi Francine, We have finally received the last bit of information from the contractor. The report just needs to be finalized and it will be issued early next week. Jeffrey M Rowley Senior Project Manager LCS, Inc. (P)1-800-474-6802 (C)716-570-6848 11/14/13 LCS PROVIDED THE FINAL REPORT FOR THE SITE: Remedial Action, UST Closure and Removal Report 140-144 Genesee Street and Unaddressed

VACANT LOT (Continued) **S112807903**

Land off of Elm Street Buffalo, New York Lender Consulting Services, Inc. (LCS) was retained to oversee the removal of accessible volatile organic compound (VOC) impacted soil and two underground storage tanks (USTs) at the property located at 140-144 Genesee Street and unaddressed land off of Elm Street, Buffalo, New York (Figure 1). The subject property is currently being excavated by the property owner in preparation for construction activities. Two areas of impacted soil (Area A and C) and two USTs (Areas B and D) were excavated. Impacted soils, tank fluids, and tanks were properly disposed of offsite. All soil excavation and tank removal activities were completed by the property owner with LCS oversight. On February 12, 2013, LCS monitored the excavation of petroleum-impacted soil at the property proximate BH6, hereinafter referred to as Area A (Refer to Figure 2). Excavated soil was carefully placed on poly sheeting on-site.No petroleumtype staining was observed and no petroleum-type odors were detected in the confirmatory soil samples collected.A total of eight confirmatory soil samples were collected and submitted for laboratory analysis from the excavation completed in Area A. According to the laboratory results, one VOC (m,p-xylene) was detected at a concentration above the CP-51 Soil Cleanup Levels in the soil sample collected and submitted for analysis from the west sidewall (WSW 1). No SVOCs were detected at concentrations above the CP-51 Soil Cleanup Levels in the soil samples collected and submitted for analysis.Due to the detection of a VOC at a concentration above the CP-51 Soil Cleanup Levels in the soil sample collected and submitted for analysis from the west sidewall (WSW 1), LCS returned to the site on February 26, 2013 to remove additional soil from the Area A excavation.No petroleum-type staining was observed and no petroleum-type odors were detected in the confirmatory soil samples collected.The five confirmatory soil samples were submitted for laboratory analysis for CP-51 list VOCs and CP-51 list SVOCs. According to the laboratory results, no analytes were detected at concentrations above the CP-51 Soil Cleanup Levels in the soil samples collected and submitted for analysis. On February 26, 2013, LCS documented the proper closure and removal of one approximate 500-gallon fuel oil UST discovered during construction-related excavation activities on-site. The tank area is hereinafter referred to as Area B. The five confirmatory soil samples collected from the Area B excavation were submitted for laboratory analysis for CP-51 list VOCs and CP-51 list SVOCs. According to the laboratory results, no analytes were detected at concentrations above the CP-51 Soil Cleanup Levels in the soil samples collected and submitted for analysis.In total, approximately 170.04 tons of petroleum impacted soils from excavation areas A and B were excavated and disposed of at Modern Landfill in Model City, New York. On May 8, 2013, LCS returned to the site to document the proper closure and removal of one approximate 1,000-gallon UST discovered during construction preparation activities on-site; this area is referred to as Area C. .According to the laboratory results, no analytes were detected at concentrations above the CP-51 Soil Cleanup Levels in the soil and water samples collected and submitted for analysis On June 21, 2013, LCS monitored the excavation of petroleum-impacted construction debris at the property within a former building foundation basement uncovered on-site, hereinafter referred to as Area D (Refer to Figure 2).The impacted soil that had been excavated and stockpiled on-site from excavation Area C was removed with the material from Area D and loaded onto tri-axle trucks for off-site disposal. In total,

VACANT LOT (Continued) **S112807903**

approximately 697.46 tons of petroleum impacted soils were excavated and disposed of at Modern Landfill in Model City, New York. ALL DISPOSAL RECEIPTS HAVE NOT BEEN PROVIDED. ALL EXCAVATION ANALYTICAL RESULTS ARE BELOW CP51 LEVELS. 11/15/13 MAGGIE POPEK WITH LCS PROVIDED THE FOLLOWING UPDATE: We have requested that the property owner send us the rest of the documentation. Hopefully it will be in shortly and we will send you a revised appendix. Maggie 2/20/14 LCS PROVIDED THE FOLLOWING UPDATE: Hi Francine, Attached are all of the disposal documents for the 140-144 Genesee Street property - Spill #1212742. You indicated that once you received all of the documentation, you would be able to close the spill. Attached you will find the complete Appendix A to our final report, which includes the soil manifests for the 867.5 tons of soil, cleaning and scrap receipts for the 500-gallon and 1,000-gallon USTs, and bill of ladings for the three 55-gallon drums of fuel oil and four 55-gallon drums of tank fluids. I have also included the excel spreadsheet with the ticket numbers for the soil disposal. Please let us know if you need anything else. Also, please let us know if would like a CD and/or hard copy of the report with the complete Appendix A. Thanks again, Maggie Popek Environmental Analyst 1-800-474-6802 2/26/14 LCS SUBMITTED THE FINAL REPORT FOR THE SITE. Remedial Action, UST Closure and Removal Report 140-144 Genesee Street and Unaddressed Land off of Elm Street Buffalo, New York The property is located at 140-144 Genesee Street and unaddressed land off of Elm Street, Buffalo, New York (Figure 1). The subject property measures approximately four acres and is currently undeveloped and under construction. A site location map is presented as Figure 1. A site plan showing the work area is presented as Figure 2. At the request of Uniland Development Company, LCS completed an All Appropriate Inquiries Phase I Environmental Site Assessment report for the above-referenced subject property, dated September 4, 2012. Through that study, LCS identified that the subject property was historically utilized for various operations of potential concern, including a blacksmith shop, paints, varnishes, factories, undertaker, and manufacturing. In addition, one 1,000-gallon gasoline UST was reportedly installed in 1948 for private use at 386 Elm Street. In November 2012, LCS completed a limited and focused subsurface soil and groundwater investigation at the site, the results of which are summarized in LCS report dated December 4, 2012. Results of that study identified volatile organic compound (VOC)-impacted soil on-site in the location of test boring BH6. Due to the discovery of petroleum impact on-site, the New York State Department of Environmental Conservation (NYSDEC) was notified and spill number 1212742 assigned to the site. Ms. Francine Gallego was assigned to the site as spill investigator. Due to the planned redevelopment of the subject property, the property owner requested that LCS oversee removal of the impacted soil proximate BH6. During construction-related excavation activities, two USTs and an area of petroleum-impacted water/C&D debris within a historic building foundation basement was discovered. At the request of the property owner, LCS oversaw removal of the additional petroleum-impacted material and USTs discovered on-site. In total, approximately 170.04 tons of petroleum impacted soils from excavation areas A and B were excavated and disposed of at Modern Landfill in Model City, New York. Please see Appendix A for soil disposal documentation received to date. The impacted soil that had been excavated and stockpiled on-site from excavation Area C was removed with the material from Area D and loaded onto tri-axle trucks for off-site disposal. In

VACANT LOT (Continued) **S112807903**

total, approximately 697.46 tons of petroleum impacted soils were excavated and disposed of at Modern Landfill in Model City, New York. ALL EXCAVATION SAMPLES WERE BELOW CP51 LEVELS. NO FURTHER WORK IS REQUIRED. THE SITE IS CLOSED. ELECTRONIC FILE ONLY."

Remarks: "cleanup status unknown -"

All Materials:

Site ID:	475897
Operable Unit ID:	1225737
Operable Unit:	01
Material ID:	2223027
Material Code:	0066A
Material Name:	unknown petroleum
Case No.:	Not reported
Material FA:	Petroleum
Quantity:	Not reported
Units:	Not reported
Recovered:	Not reported
Oxygenate:	Not reported

C17
SSW
< 1/8
0.047 mi.
247 ft.

FRANKS CLEANING SERVICE **EDR Hist Cleaner** **1014534923**
87 GENESEE ST **N/A**
BUFFALO, NY 14203

Site 2 of 3 in cluster C

Relative: Lower
Actual: 613 ft.

EDR Hist Cleaner

Year:	Name:	Type:
1970	FRANKS CLEANING SERVICE CLN & D	CLEANERS AND DYERS
1975	FRANKS CLEANING SERVICE	CLEANERS AND DYERS
1980	FRANKS CLEANING SERVICE	CLEANERS AND DYERS

C18
SSW
< 1/8
0.052 mi.
272 ft.

DERBY VALET SERVICE TAILORS **EDR Hist Cleaner** **1014534926**
78 GENESEE ST W **N/A**
BUFFALO, NY

Site 3 of 3 in cluster C

Relative: Lower
Actual: 613 ft.

EDR Hist Cleaner

Year:	Name:	Type:
1930	DERBY VALET SERVICE TAILORS	CLOTHES PRESSERS AND CLEANERS
1935	DERBY VALET SERVICE TAILORS	CLOTHES PRESSERS AND CLEANERS

E19
East
< 1/8
0.053 mi.
281 ft.

ALIOTTAS SERVICENTER GAS STA
172 GENESEE ST W
BUFFALO, NY

EDR Hist Auto **1014539419**
N/A

Site 1 of 8 in cluster E

Relative:
Lower

Actual:
613 ft.

EDR Hist Auto

Year:	Name:	Type:
1950	ALIOTTAS SERVICENTER FILLING ST	GASOLINE STATIONS
1955	ALIOTTAS SERVICENTER GASOLINE S	GASOLINE STATIONS
1960	ALIOTTAS SERVICENTER GAS STA	GASOLINE STATIONS
1964	ALIOTTAS SERVICENTER GAS STA	GASOLINE STATIONS

D20
North
< 1/8
0.060 mi.
315 ft.

BARON RUDOLPH AUTO LNDRY
491 ELLICOTT ST
BUFFALO, NY

EDR Hist Auto **1014537600**
N/A

Site 2 of 4 in cluster D

Relative:
Higher

Actual:
617 ft.

EDR Hist Auto

Year:	Name:	Type:
1935	BARON RUDOLPH AUTO LNDRY	AUTOMOBILE LAUNDRIES
1940	SMITH MACK AUTO LNDRY	AUTOMOBILE LAUNDRIES

F21
NNE
< 1/8
0.063 mi.
333 ft.

FREY THE WHEELMAN INE SERV DEPT
380 OAK ST N
BUFFALO, NY

EDR Hist Auto **1014538481**
N/A

Site 1 of 6 in cluster F

Relative:
Higher

Actual:
617 ft.

EDR Hist Auto

Year:	Name:	Type:
1960	FREY THE WHEELMAN INE SERV DEPT	AUTOMOBILE REPAIRING

E22
East
< 1/8
0.069 mi.
364 ft.

LEE JENNIE K CONFR
193 GENESEE ST
BUFFALO, NY

EDR Hist Cleaner **1014534967**
N/A

Site 2 of 8 in cluster E

Relative:
Lower

Actual:
613 ft.

EDR Hist Cleaner

Year:	Name:	Type:
1925	LEE JENNIE K CONFR	LAUNDRIES

E23
East
< 1/8
0.071 mi.
374 ft.

LEUN FTRANK INDV
195 GENESEE ST
BUFFALO, NY

EDR Hist Cleaner **1014536728**
N/A

Site 3 of 8 in cluster E

Relative:
Lower

Actual:
613 ft.

EDR Hist Cleaner

Year:	Name:	Type:
1930	LEUN FTRANK INDV	LAUNDRIES - CHINESE
1935	LEUNG FRANK LNDRY	LAUNDRIES - CHINESE
1940	LEUNG FRANK INDRY	LAUNDRIES - HAND
1946	LEUNG FRANK LNDRY	LAUNDRIES - CHINESE
1950	LEUNG FRANK INDRY	LAUNDRIES
1955	LEUNG FRANK LNDRY	LAUNDRIES

24
ESE
< 1/8
0.071 mi.
374 ft.

MATTHEWS JAS AUTO INDRY
314 ELM ST
BUFFALO, NY

EDR Hist Auto **1014537844**
N/A

Relative:
Lower

Actual:
611 ft.

EDR Hist Auto

Year:	Name:	Type:
1930	MATTHEWS JAS AUTO INDRY	AUTOMOBILE LAUNDRIES

E25
East
< 1/8
0.071 mi.
374 ft.

AMERICAN RUG CLEANERS
368 ELM ST
BUFFALO, NY

EDR Hist Cleaner **1014535338**
N/A

Site 4 of 8 in cluster E

Relative:
Lower

Actual:
613 ft.

EDR Hist Cleaner

Year:	Name:	Type:
1940	AMERICAN RUG CLEANERS	CARPET CLEANERS AND LAYERS

G26
West
< 1/8
0.072 mi.
378 ft.

MARKET ARCADE
604 WASHINGTON ST
BUFFALO, NY 14203

RCRA NonGen / NLR **1000269810**
FINDS **NYD986900330**
ECHO
NY MANIFEST

Site 1 of 2 in cluster G

Relative:
Higher

Actual:
617 ft.

RCRA NonGen / NLR:

Date form received by agency:	2007-01-01 00:00:00.0
Facility name:	MARKET ARCADE
Facility address:	604 WASHINGTON ST BUFFALO, NY 14203-1411
EPA ID:	NYD986900330
Mailing address:	CITY HALL BUFFALO, NY 14202-3376
Contact:	Not reported
Contact address:	CITY HALL BUFFALO, NY 14202-3376
Contact country:	US
Contact telephone:	Not reported

MARKET ARCADE (Continued) **1000269810**

Contact email: Not reported
EPA Region: 02
Land type: Municipal
Classification: Non-Generator
Description: Handler: Non-Generators do not presently generate hazardous waste

Owner/Operator Summary:
Owner/operator name: BUFFALO URBAN RENEWAL
Owner/operator address: 920 CITY HALL
BUFFALO, NY 14202
Owner/operator country: US
Owner/operator telephone: 716-851-5003
Owner/operator email: Not reported
Owner/operator fax: Not reported
Owner/operator extension: Not reported
Legal status: Private
Owner/Operator Type: Operator
Owner/Op start date: Not reported
Owner/Op end date: Not reported

Owner/operator name: BUFFALO URBAN RENEWAL
Owner/operator address: 920 CITY HALL
BUFFALO, NY 14202
Owner/operator country: US
Owner/operator telephone: 716-851-5003
Owner/operator email: Not reported
Owner/operator fax: Not reported
Owner/operator extension: Not reported
Legal status: Private
Owner/Operator Type: Owner
Owner/Op start date: Not reported
Owner/Op end date: Not reported

Handler Activities Summary:
U.S. importer of hazardous waste: No
Mixed waste (haz. and radioactive): No
Recycler of hazardous waste: No
Transporter of hazardous waste: No
Treater, storer or disposer of HW: No
Underground injection activity: No
On-site burner exemption: No
Furnace exemption: No
Used oil fuel burner: No
Used oil processor: No
User oil refiner: No
Used oil fuel marketer to burner: No
Used oil Specification marketer: No
Used oil transfer facility: No
Used oil transporter: No

Historical Generators:
Date form received by agency: 2006-01-01 00:00:00.0
Site name: MARKET ARCADE
Classification: Not a generator, verified

Date form received by agency: 1999-07-08 00:00:00.0

MARKET ARCADE (Continued) **1000269810**

Site name: MARKET ARCADE
Classification: Not a generator, verified

Date form received by agency: 1994-02-14 00:00:00.0
Site name: MARKET ARCADE
Classification: Small Quantity Generator

Hazardous Waste Summary:

. Waste code: D001
. Waste name: IGNITABLE WASTE

. Waste code: D007
. Waste name: CHROMIUM

. Waste code: D008
. Waste name: LEAD

. Waste code: F001
. Waste name: THE FOLLOWING SPENT HALOGENATED SOLVENTS USED IN DEGREASING: TETRACHLOROETHYLENE, TRICHLORETHYLENE, METHYLENE CHLORIDE, 1,1,1-TRICHLOROETHANE, CARBON TETRACHLORIDE AND CHLORINATED FLUOROCARBONS; ALL SPENT SOLVENT MIXTURES/BLENDS USED IN DEGREASING CONTAINING, BEFORE USE, A TOTAL OF TEN PERCENT OR MORE (BY VOLUME) OF ONE OR MORE OF THE ABOVE HALOGENATED SOLVENTS OR THOSE SOLVENTS LISTED IN F002, F004, AND F005; AND STILL BOTTOMS FROM THE RECOVERY OF THESE SPENT SOLVENTS AND SPENT SOLVENT MIXTURES.

Facility Has Received Notices of Violations:
Regulation violated: Not reported
Area of violation: Generators - Records/Reporting
Date violation determined: 1995-06-28 00:00:00.0
Date achieved compliance: 1995-09-25 00:00:00.0
Violation lead agency: State
Enforcement action: NON-FINANCIAL RECORD REVIEW
Enforcement action date: 1995-09-25 00:00:00.0
Enf. disposition status: Not reported
Enf. disp. status date: Not reported
Enforcement lead agency: State
Proposed penalty amount: Not reported
Final penalty amount: 1200
Paid penalty amount: Not reported

Regulation violated: Not reported
Area of violation: Generators - Records/Reporting
Date violation determined: 1995-06-28 00:00:00.0
Date achieved compliance: 1995-09-25 00:00:00.0
Violation lead agency: State
Enforcement action: NON-FINANCIAL RECORD REVIEW
Enforcement action date: 1995-06-28 00:00:00.0
Enf. disposition status: Not reported
Enf. disp. status date: Not reported
Enforcement lead agency: State
Proposed penalty amount: 1200
Final penalty amount: Not reported
Paid penalty amount: Not reported

MARKET ARCADE (Continued) **1000269810**

Evaluation Action Summary:

Evaluation date:	1995-03-01 00:00:00.0
Evaluation:	INITIAL 3008(A) COMPLIANCE
Area of violation:	Generators - Records/Reporting
Date achieved compliance:	1995-09-25 00:00:00.0
Evaluation lead agency:	State

Evaluation date:	1995-03-01 00:00:00.0
Evaluation:	FINAL 3008(A) COMPLIANCE ORDER
Area of violation:	Generators - Records/Reporting
Date achieved compliance:	1995-09-25 00:00:00.0
Evaluation lead agency:	State

FINDS:

Registry ID: 110004446671

Environmental Interest/Information System
RCRAInfo is a national information system that supports the Resource Conservation and Recovery Act (RCRA) program through the tracking of events and activities related to facilities that generate, transport, and treat, store, or dispose of hazardous waste. RCRAInfo allows RCRA program staff to track the notification, permit, compliance, and corrective action activities required under RCRA.

Click this hyperlink while viewing on your computer to access additional FINDS: detail in the EDR Site Report.

ECHO:

Envid:	1000269810
Registry ID:	110004446671
DFR URL:	http://echo.epa.gov/detailed-facility-report?fid=110004446671

NY MANIFEST:

Name:	BUFFALO URBAN RENEWAL
Address:	604 WASHINGTON ST
City,State,Zip:	BUFFALO, NY 14203-1411
Country:	USA
EPA ID:	NYD986900330
Facility Status:	Not reported
Location Address 1:	WASHINGTON STREET
Code:	BP
Location Address 2:	Not reported
Total Tanks:	Not reported
Location City:	BUFFALO
Location State:	NY
Location Zip:	14202
Location Zip 4:	Not reported

NY MANIFEST:

EPAID:	NYD986900330
Mailing Name:	BUFFALO URBAN RENEWAL
Mailing Contact:	MICHAEL FROST
Mailing Address 1:	C/O CITY HALL
Mailing Address 2:	Not reported
Mailing City:	BUFFALO

MARKET ARCADE (Continued) **1000269810**

Mailing State:	NY
Mailing Zip:	14202
Mailing Zip 4:	Not reported
Mailing Country:	USA
Mailing Phone:	7168515035

NY MANIFEST:

Document ID:	NYB7404291
Manifest Status:	C
seq:	Not reported
Year:	1995
Trans1 State ID:	PD9945NY
Trans2 State ID:	Not reported
Generator Ship Date:	09/22/1995
Trans1 Recv Date:	09/22/1995
Trans2 Recv Date:	/ /
TSD Site Recv Date:	09/22/1995
Part A Recv Date:	11/02/1995
Part B Recv Date:	10/03/1995
Generator EPA ID:	NYD986900330
Trans1 EPA ID:	NYD980769947
Trans2 EPA ID:	Not reported
TSDF ID 1:	NYD049836679
TSDF ID 2:	Not reported
Manifest Tracking Number:	Not reported
Import Indicator:	Not reported
Export Indicator:	Not reported
Discr Quantity Indicator:	Not reported
Discr Type Indicator:	Not reported
Discr Residue Indicator:	Not reported
Discr Partial Reject Indicator:	Not reported
Discr Full Reject Indicator:	Not reported
Manifest Ref Number:	Not reported
Alt Facility RCRA ID:	Not reported
Alt Facility Sign Date:	Not reported
MGMT Method Type Code:	Not reported
Waste Code:	D008 - LEAD 5.0 MG/L TCLP
Waste Code:	Not reported
Waste Code:	Not reported
Waste Code:	Not reported
Waste Code:	Not reported
Waste Code:	Not reported
Quantity:	00802
Units:	P - Pounds
Number of Containers:	002
Container Type:	DM - Metal drums, barrels
Handling Method:	T Chemical, physical, or biological treatment.
Specific Gravity:	100

D27 North < 1/8 0.074 mi. 389 ft. — **RHYDERS DRY CLNG & LNDRY SERV** — **EDR Hist Cleaner** — **1014535341** / **N/A**

501 ELLICOTT ST
BUFFALO, NY

Site 3 of 4 in cluster D

Relative: Higher
Actual: 618 ft.

EDR Hist Cleaner

Year:	Name:	Type:
1940	BAKER LOUIS LNDRY	LAUNDRIES - HAND
1946	BARUSIC LILLIAN LNDRY	LAUNDRIES - HAND
1950	RHYDERS DRY CLNG & LNDRY SERV	LAUNDRIES

E28 ENE < 1/8 0.077 mi. 409 ft. — **SMITH BROS AUTO REPAIR SHOP REPR** — **EDR Hist Auto** — **1014537527** / **N/A**

480 ELM ST
BUFFALO, NY

Site 5 of 8 in cluster E

Relative: Lower
Actual: 614 ft.

EDR Hist Auto

Year:	Name:	Type:
1940	SMITH BROS AUTO REPAIR SHOP REP	AUTOMOBILE REPAIRING

E29 ESE < 1/8 0.078 mi. 412 ft. — **G A KAYSER & SONS INC** — **NY LTANKS** / **NY UST** — **U003317387** / **N/A**

327 ELM ST
BUFFALO, NY 14203

Site 6 of 8 in cluster E

Relative: Lower
Actual: 612 ft.

LTANKS:

Name:	KAYSER BEAUTY SUPPLIES
Address:	327 ELM STREET
City,State,Zip:	BUFFALO, NY
Spill Number/Closed Date:	9207974 / 1993-11-23
Facility ID:	9207974
Site ID:	119662
Spill Date:	1992-10-09
Spill Cause:	Tank Failure
Spill Source:	Commercial/Industrial
Spill Class:	C3
Cleanup Ceased:	1993-10-20
SWIS:	1502
Investigator:	RMCROSSE
Referred To:	Not reported
Reported to Dept:	1992-10-09
CID:	Not reported
Water Affected:	Not reported
Spill Notifier:	Responsible Party
Last Inspection:	1993-07-06
Recommended Penalty:	False
Meets Standard:	True
UST Involvement:	True
Remediation Phase:	0
Date Entered In Computer:	1992-10-14
Spill Record Last Update:	2002-11-01
Spiller Name:	Not reported
Spiller Company:	KAYSER BEAUTY SUPPLIES

G A KAYSER & SONS INC (Continued) **U003317387**

Spiller Address: 327 ELM STREET
Spiller County: 001
Spiller Contact: Not reported
Spiller Phone: Not reported
Spiller Extention: Not reported
DEC Region: 9
DER Facility ID: 103938
DEC Memo: "Prior to Sept, 2004 data translation this spill Lead_DEC Field was RMC 10/09/92: RMC/STEVE L./TELECON - ADVISED OF OPTIONS. WILL USE EXT/CHECK BY NEXT FRIDAY. LETTER SENT. 10/09/92: RMC/STEVE L./PHONE ADVISED OF OPTIONS. WILL USE EXT/CHECK BY NEXT FRIDAY. LETTER SENT. 10/22/92: RMC/STEVE L./PHONE TO REMPVE TANK, SCHEDUAL TO FOLLOW, DUE 11/30/92. 11/02/92: RMC/RECEIVED LETTER CONTRACTED FOR SPRING 93 REMOVAL, CALL 3/15/92 FOR UPDATE. 03/13/93: RNL/GERRY KAISER/PHONE TANK TO BE REMOVED BY GRAND ISLAND SALES AND SERVICE THIS SPRING. UPDATE 4/15/93. 05/19/93: RNL/GERRY KAISER/PHONE TANK TO BE REMOVED BY GRAND ISLAND SALES AND SERVICE THIS SPRING. CALL GI 6/15/93 FOR UPDATE. 07/06/93: RMC/JOHN SIMON GI SALES 773-3527/SITE TANK REMOVED WITH 50 YARDS CONTAMINATED SOIL, NO VISUAL CONTAMINATION LEFT IN HOLE. SAMPLE AND DISPOSAL RECEIPTS DUE 8/30/93. 09/09/93: RMC/LETTER, RESPONSE DUE 10/08/93. 09/22/93: RMC/RECEIVED TEST RESULTS, NO EXCEEDANCES ON HOLE, SOIL REMOVED TESTED NON HAZARDOUS, DISPOSAL RECEIPT DUE 10/30/93. 11/23/93: RMC/RECEIVED DISPOSAL RECEIPT, NO FURTHER ACTION REQUIRED, CLOSE OUT. "
Remarks: "TANK TEST FAILURE"

All Materials:
Site ID: 119662
Operable Unit ID: 974788
Operable Unit: 01
Material ID: 561833
Material Code: 0009
Material Name: gasoline
Case No.: Not reported
Material FA: Petroleum
Quantity: .00
Units: G
Recovered: .00
Oxygenate: Not reported

UST:
Name: G A KAYSER & SONS INC
Address: 327 ELM ST
City,State,Zip: BUFFALO, NY 14203
Id/Status: 9-382760 / Unregulated/Closed
Program Type: PBS
Region: STATE
DEC Region: 9
Expiration Date: N/A
UTM X: 184193.04034
UTM Y: 4755862.27411
Site Type: Other Wholesale/Retail Sales

Affiliation Records:
Site Id: 53420
Affiliation Type: Facility Owner
Company Name: G A KAYSER & SONS INC

G A KAYSER & SONS INC (Continued) **U003317387**

Contact Type:	Not reported
Contact Name:	Not reported
Address1:	327 ELM ST
Address2:	Not reported
City:	BUFFALO
State:	NY
Zip Code:	14203
Country Code:	001
Phone:	(716) 854-8444
EMail:	Not reported
Fax Number:	Not reported
Modified By:	TRANSLAT
Date Last Modified:	2004-03-04

Site Id:	53420
Affiliation Type:	Mail Contact
Company Name:	G A KAYSER & SONS INC
Contact Type:	Not reported
Contact Name:	Not reported
Address1:	327 ELM ST
Address2:	Not reported
City:	BUFFALO
State:	NY
Zip Code:	14203
Country Code:	001
Phone:	(716) 854-8444
EMail:	Not reported
Fax Number:	Not reported
Modified By:	TRANSLAT
Date Last Modified:	2004-03-04

Site Id:	53420
Affiliation Type:	Facility Operator
Company Name:	G A KAYSER & SONS INC
Contact Type:	Not reported
Contact Name:	G A KAYSER & SONS INC
Address1:	Not reported
Address2:	Not reported
City:	Not reported
State:	NN
Zip Code:	Not reported
Country Code:	001
Phone:	(716) 854-8444
EMail:	Not reported
Fax Number:	Not reported
Modified By:	TRANSLAT
Date Last Modified:	2004-03-04

Site Id:	53420
Affiliation Type:	Emergency Contact
Company Name:	G A KAYSER & SONS INC
Contact Type:	Not reported
Contact Name:	GERALD A KAYSER
Address1:	Not reported
Address2:	Not reported
City:	Not reported
State:	NN

G A KAYSER & SONS INC (Continued) **U003317387**

Zip Code:	Not reported
Country Code:	001
Phone:	(716) 854-8444
EMail:	Not reported
Fax Number:	Not reported
Modified By:	TRANSLAT
Date Last Modified:	2004-03-04

Tank Info:

Tank Number:	1
Tank ID:	165126
Tank Status:	Closed - Removed
Material Name:	Closed - Removed
Capacity Gallons:	2000
Install Date:	03/01/1960
Date Tank Closed:	04/01/1993
Registered:	True
Tank Location:	Underground
Tank Type:	Steel/carbon steel
Material Code:	0009
Common Name of Substance:	Gasoline
Tightness Test Method:	03
Date Test:	10/01/1987
Next Test Date:	Not reported
Pipe Model:	Not reported
Modified By:	TRANSLAT
Last Modified:	04/14/2017

Equipment Records:

H00 - Tank Leak Detection - None
I00 - Overfill - None
A00 - Tank Internal Protection - None
B00 - Tank External Protection - None
F00 - Pipe External Protection - None
D00 - Pipe Type - No Piping
J02 - Dispenser - Suction Dispenser
C02 - Pipe Location - Underground/On-ground
G00 - Tank Secondary Containment - None

E30 **SMITH CLARA M MRS AUTO REPR** **EDR Hist Auto** **1014537931**
East **409 ELM ST** **N/A**
< 1/8 **BUFFALO, NY**
0.080 mi.
422 ft. **Site 7 of 8 in cluster E**

Relative:
Lower

EDR Hist Auto

Actual:
613 ft.

Year:	Name:	Type:
1930	SMITHS AUTO REPAIR SHOP	AUTOMOBILE REPAIRING
1935	SMITH CLARA M MRS AUTO REPR	AUTOMOBILE REPAIRING

E31
East
< 1/8
0.080 mi.
425 ft.

BENNETT WM J CLO CLN
421 ELM ST
BUFFALO, NY

EDR Hist Cleaner **1014534869**
N/A

Site 8 of 8 in cluster E

Relative:
Lower

EDR Hist Cleaner

Actual:
613 ft.

Year:	Name:	Type:
1950	BENNETT WM J CLO CLN	CLEANERS AND DYERS

D32
North
< 1/8
0.080 mi.
425 ft.

BRIGHTWAY ENTERPRISES
500 ELLICOTT SQ
BUFFALO, NY 14203

EDR Hist Auto **1021651269**
N/A

Site 4 of 4 in cluster D

Relative:
Higher

EDR Hist Auto

Actual:
618 ft.

Year:	Name:	Type:
1991	BRIGHTWAY ENTERPRISES	Gasoline Service Stations
1992	BRIGHTWAY ENTERPRISES	Gasoline Service Stations

H33
SSW
< 1/8
0.088 mi.
467 ft.

MARKET SERVICE STA
383 ELLICOTT ST
BUFFALO, NY

EDR Hist Auto **1014537971**
N/A

Site 1 of 6 in cluster H

Relative:
Lower

EDR Hist Auto

Actual:
612 ft.

Year:	Name:	Type:
1930	383 89 HANNA GARAGE CO LTD THE	GASOLINE AND OIL SERVICE STATIONS
1940	MARKET SERVICE STA	GASOLINE AND OIL SERVICE STATIONS
1946	MARKET SERVICE STA	GASOLINE AND OIL SERVICE STATIONS
1950	MARKET SERVICE STA	GASOLINE STATIONS
1955	MARKET SERVICE STA	GASOLINE STATIONS
1960	MARKET SERVICE STA	GASOLINE STATIONS

F34
NNE
< 1/8
0.089 mi.
471 ft.

KEE WONG LNDRY
411 N OAK ST
BUFFALO, NY

EDR Hist Cleaner **1014534950**
N/A

Site 2 of 6 in cluster F

Relative:
Higher

EDR Hist Cleaner

Actual:
618 ft.

Year:	Name:	Type:
1925	KEE WONG LNDRY	LAUNDRIES
1925	WONG KEE LNDRY	LAUNDRIES
1930	WONE KEE LNDYV	LAUNDRIES - CHINESE
1935	KEE WONG LNDRY	LAUNDRIES - CHINESE
1940	HUE WONG INDRY	LAUNDRIES - CHINESE
1946	WONG KEE LNDRY	LAUNDRIES - CHINESE
1950	WONG KEE LNDRY	LAUNDRIES
1955	WONG KEE LNDRY	LAUNDRIES

F35
North
< 1/8
0.090 mi.
473 ft.

TRUNMER FRANCIS C AUTO REPRS
505 ELLICOTT ST
BUFFALO, NY

EDR Hist Auto **1014539764**
N/A

Site 3 of 6 in cluster F

Relative:
Higher

Actual:
619 ft.

EDR Hist Auto

Year:	Name:	Type:
1946	TRUNMER FRANCIS C AUTO REPRS	AUTOMOBILE REPAIRING

I36
WSW
< 1/8
0.093 mi.
491 ft.

568 70 ANDERT BROS GARAGE
570 WASHINGTON ST
BUFFALO, NY

EDR Hist Auto **1014537951**
N/A

Site 1 of 7 in cluster I

Relative:
Higher

Actual:
615 ft.

EDR Hist Auto

Year:	Name:	Type:
1930	568 70 ANDERT BROS GARAGE	AUTOMOBILE GARAGES

H37
SSW
< 1/8
0.095 mi.
499 ft.

379 81 INDIANA GARAGE
381 ELLICOTT ST
BUFFALO, NY

EDR Hist Auto **1014539062**
N/A

Site 2 of 6 in cluster H

Relative:
Lower

Actual:
612 ft.

EDR Hist Auto

Year:	Name:	Type:
1930	379 81 INDIANA GARAGE	AUTOMOBILE GARAGES

F38
North
< 1/8
0.095 mi.
500 ft.

BURKE CONSTRUCTION
509 ELLICOTT ST.
BUFFALO, NY

NY Spills **S107788836**
N/A

Site 4 of 6 in cluster F

Relative:
Higher

Actual:
619 ft.

SPILLS:

Name:	BURKE CONSTRUCTION
Address:	509 ELLICOTT ST.
City,State,Zip:	BUFFALO, NY
Spill Number/Closed Date:	0650049 / 2006-04-13
Facility ID:	0650049
Facility Type:	ER
DER Facility ID:	312702
Site ID:	362441
DEC Region:	9
Spill Cause:	Equipment Failure
Spill Class:	D3
SWIS:	1502
Spill Date:	2006-04-11
Investigator:	JFOTTO
Referred To:	Not reported
Reported to Dept:	2006-04-12
CID:	Not reported

BURKE CONSTRUCTION (Continued) **S107788836**

Water Affected:	Not reported
Spill Source:	Commercial Vehicle
Spill Notifier:	Affected Persons
Cleanup Ceased:	Not reported
Cleanup Meets Std:	True
Last Inspection:	2006-04-12
Recommended Penalty:	False
UST Trust:	False
Remediation Phase:	0
Date Entered In Computer:	2006-04-12
Spill Record Last Update:	2006-04-28
Spiller Name:	TOM ADAMY
Spiller Company:	Not reported
Spiller Address:	Not reported
Spiller Company:	999
Contact Name:	SCOTT LERSTNER
DEC Memo:	"04/12/06 JFO ON SITE MET WITH BILL AND SCOTT BOTH WITH FREY THE WHEELMAN. THEY SAID THE SPILL OCCURRED AT APPROX 1PM YESTERDAY AND NOBODY CAME TO CLEAN IT UP. TODAY BILL CONTACTED THE CITY OF BUFFALO STREETS DEPT AND THEY SHOWED UP AND SPREAD SPEEDY DRY ON THE SPILL AREA. I CALLED AND SPOKE WITH TOM ADAMY WITH BURKE CONSTRUCTION, THE OWNER OF THE EQUIPMENT. 5540 SW BLVD IN HAMBURG, 818-5581. HE SAID A CLEANUP CREW WILL BE ON SITE IN 10 MINUTES. JEFF MONTAGUE THE FORMAN FOR BURKE CONST SHOWED UP WITH A CREW AND BEGAN SPREADING SPEEDY DRY. JEFF SAID THE ORIGINAL SPILL HAPPENED YESTERDAY ON THE EAST SIDE OF THE STREET. THE SPILL ON THE WEST SIDE OF THE STREET OCCURRED THIS MORNING WHEN THE EQUIPMENT WAS PICKED UP BY THE REPAIR COMPANY (SKYWORKS). I WILL VISIT SITE LATER TODAY. JFO ON SITE MET WITH JEFF. HIS CREW IS SWEEPING UP THE SPEEDY DRY AND PLACING IT IN PLASTIC BAGS. THE SPILL AREA LOOKS GOOD. THEY WILL DISPOSE OF THE SPEEDY DRY IN THEIR DUMPSTER. NO FURTHER ACTION REQUIRED BY SPILLS. CLOSED"
Remarks:	"CALLER STATES THAT YESTERDAY A CONSTRUCTION TRUCH BROKE A HYDRAULIC HOSE SPILLING HYDRAULIC OIL IN FRONT OF THEIR BUILDING...NOT YET CLEANED UP."

All Materials:

Site ID:	362441
Operable Unit ID:	1120542
Operable Unit:	01
Material ID:	2110038
Material Code:	0010
Material Name:	hydraulic oil
Case No.:	Not reported
Material FA:	Petroleum
Quantity:	5.00
Units:	G
Recovered:	Not reported
Oxygenate:	False

F39 NNE < 1/8 0.095 mi. 500 ft. — **IROQUOIS GARAGE**, **415 OAK ST**, **BUFFALO, NY** — **EDR Hist Auto** — **1014537782** / **N/A**

Site 5 of 6 in cluster F

Relative: Higher

Actual: 619 ft.

EDR Hist Auto

Year:	Name:	Type:
1930	IROQUOIS GARAGE	AUTOMOBILE GARAGES

I40 WSW < 1/8 0.095 mi. 501 ft. — **THEATRE GARAGE AUTO REPRS**, **568 WASHINGTON ST**, **BUFFALO, NY** — **EDR Hist Auto** — **1014536831** / **N/A**

Site 2 of 7 in cluster I

Relative: Higher

Actual: 615 ft.

EDR Hist Auto

Year:	Name:	Type:
1930	568 70 ANDERT BROS GARAGE	AUTOMOBILE GARAGES
1935	NEW WASHINGTON GARAGE	AUTOMOBILE GARAGES
1940	THEATRE GARAGE AUTO REPRS	AUTOMOBILE REPAIRING
1946	MY GARAGE AUTO REPRS	AUTOMOBILE REPAIRING

G41 WSW < 1/8 0.095 mi. 503 ft. — **OFFICE BUILDING**, **600 MAIN ST./AT CHIPPEWA**, **BUFFALO, NY** — **NY Spills** — **S105142216** / **N/A**

Site 2 of 2 in cluster G

Relative: Higher

Actual: 616 ft.

SPILLS:

Name:	OFFICE BUILDING
Address:	600 MAIN ST./AT CHIPPEWA
City,State,Zip:	BUFFALO, NY
Spill Number/Closed Date:	0175310 / 2001-09-14
Facility ID:	0175310
Facility Type:	ER
DER Facility ID:	169377
Site ID:	203667
DEC Region:	9
Spill Cause:	Equipment Failure
Spill Class:	C3
SWIS:	1502
Spill Date:	2001-09-13
Investigator:	JFOTTO
Referred To:	Not reported
Reported to Dept:	2001-09-13
CID:	Not reported
Water Affected:	Not reported
Spill Source:	Commercial Vehicle
Spill Notifier:	Affected Persons
Cleanup Ceased:	Not reported
Cleanup Meets Std:	True
Last Inspection:	2001-09-13
Recommended Penalty:	False
UST Trust:	False
Remediation Phase:	0

OFFICE BUILDING (Continued) **S105142216**

Date Entered In Computer:	2001-09-13
Spill Record Last Update:	2002-07-31
Spiller Name:	Not reported
Spiller Company:	UNITED VAN LINES(COOK)
Spiller Address:	1845 DALE RD.
Spiller Company:	001
Contact Name:	BILL JONES
DEC Memo:	"Prior to Sept, 2004 data translation this spill Lead_DEC Field was JFO 09/13/01 JFO ON SITE NO ONE AVAILABLE. THERE ARE TIRE TRACKS LEADING FROM A GARAGE DOOR ON CHIPPEWA. THE OIL IS DRIED UP, NO ACTION IS POSSIBLE. PICTURES ARE ATTACHED TO PAPER FILE. THERE IS NO SIGN OF OIL SPILLAGE IN FRONT OF 600 MAIN STREET. CLOSED"
Remarks:	"CALLER SAID THAT COOK MOVING TRUCKS ARE LEAKING FUEL IN FRONT OF 600 MAIN ST. AT CORNER OF CHIPPEWA ST."

All Materials:

Site ID:	203667
Operable Unit ID:	853082
Operable Unit:	01
Material ID:	552645
Material Code:	0008
Material Name:	diesel
Case No.:	Not reported
Material FA:	Petroleum
Quantity:	.00
Units:	G
Recovered:	.00
Oxygenate:	Not reported

H42
South
< 1/8
0.100 mi.
528 ft.

MARTIN JOHLINSTON INC AUTO EIEC **EDR Hist Auto** **1014538951**
262 OAK ST **N/A**
BUFFALO, NY

Site 3 of 6 in cluster H

Relative:
Lower

Actual:
611 ft.

EDR Hist Auto

Year:	Name:	Type:
1930	MARTIN JOHLINSTON INC AUTO EIEC	AUTOMOBILE REPAIRING

J43
SE
< 1/8
0.100 mi.
528 ft.

POLE TOP TRANSFORMER **NY Spills** **S118706566**
291 ELM ST **N/A**
BUFFALO, NY

Site 1 of 6 in cluster J

Relative:
Lower

Actual:
609 ft.

SPILLS:

Name:	POLE TOP TRANSFORMER
Address:	291 ELM ST
City,State,Zip:	BUFFALO, NY
Spill Number/Closed Date:	1603701 / 2016-07-21
Facility ID:	1603701
Facility Type:	ER
DER Facility ID:	484260
Site ID:	530182
DEC Region:	9

POLE TOP TRANSFORMER (Continued) **S118706566**

Spill Cause:	Equipment Failure
Spill Class:	C5
SWIS:	1502
Spill Date:	2016-07-15
Investigator:	TDJOHNSO
Referred To:	Not reported
Reported to Dept:	2016-07-15
CID:	Not reported
Water Affected:	Not reported
Spill Source:	Transformer
Spill Notifier:	Other
Cleanup Ceased:	Not reported
Cleanup Meets Std:	False
Last Inspection:	Not reported
Recommended Penalty:	False
UST Trust:	False
Remediation Phase:	0
Date Entered In Computer:	2016-07-15
Spill Record Last Update:	2016-07-21
Spiller Name:	LISA MONTESANO
Spiller Company:	NATIONAL GRID
Spiller Address:	291 ELM ST
Spiller Company:	999
Contact Name:	LISA MONTESANO
DEC Memo:	"07/15/16 TDJ MINOR SPILL CONTAINED FOR CLEANUP NO FURTHER ACTION FILE CLOSED TO ELECTRONIC ONLY"
Remarks:	"spilled to pavement, clean up pending, crew is enroute."

All Materials:

Site ID:	530182
Operable Unit ID:	1278979
Operable Unit:	01
Material ID:	2283972
Material Code:	0020A
Material Name:	transformer oil
Case No.:	Not reported
Material FA:	Petroleum
Quantity:	.25
Units:	G
Recovered:	Not reported
Oxygenate:	Not reported

H44 **ELLICOTT SIMONIZING & SERVICE STA** **EDR Hist Auto** **1014538690**
SSW **379 ELLICOTT ST** **N/A**
< 1/8 **BUFFALO, NY**
0.100 mi.
530 ft. **Site 4 of 6 in cluster H**

Relative: EDR Hist Auto
Lower

Actual:
612 ft.

Year:	Name:	Type:
1930	379 81 INDIANA GARAGE	AUTOMOBILE GARAGES
1935	ELLICOTT SIMONIZING GARAGE	AUTOMOBILE GARAGES
1940	ELLICOTT SIMONIZING & SERVICE S	GASOLINE AND OIL SERVICE STATIONS

I45 WSW < 1/8 0.105 mi. 554 ft. | **DEPENDABLE CAB**
757 MAIN STREET
BUFFALO, NY

Site 3 of 7 in cluster I

NY Spills | **S103274812**
N/A

Relative: Higher

Actual: 615 ft.

SPILLS:

Name:	DEPENDABLE CAB
Address:	757 MAIN STREET
City,State,Zip:	BUFFALO, NY
Spill Number/Closed Date:	9802624 / 1998-05-19
Facility ID:	9802624
Facility Type:	ER
DER Facility ID:	145932
Site ID:	173465
DEC Region:	9
Spill Cause:	Housekeeping
Spill Class:	D6
SWIS:	1502
Spill Date:	1998-05-29
Investigator:	SORGI
Referred To:	Not reported
Reported to Dept:	1998-05-29
CID:	999
Water Affected:	Not reported
Spill Source:	Commercial/Industrial
Spill Notifier:	Police Department
Cleanup Ceased:	Not reported
Cleanup Meets Std:	True
Last Inspection:	Not reported
Recommended Penalty:	False
UST Trust:	False
Remediation Phase:	0
Date Entered In Computer:	1998-05-29
Spill Record Last Update:	2002-08-29
Spiller Name:	Not reported
Spiller Company:	DEPENDABLE CAB
Spiller Address:	757 MAIN STREET
Spiller Company:	001
Contact Name:	Not reported
DEC Memo:	"Prior to Sept, 2004 data translation this spill Lead_DEC Field was MJS 05/29/98: MJS SITE INSPECTION, SPOKE WITH DON, AN EMPLOYEE, FOUND AVERAGE OIL STAINING ON ASPHALT PARKING LOT FROM PAST DRIPPINGS FROM VEHICLES, NO FREE PRODUCT, POSSIBLE ONGOING NEIGHBOR DISPUTE, NO FURTHER ACTION REQUIRED, MJS CLOSE FILE"
Remarks:	"CALLER SAYS ENTIRE LOT IS COVERED WITH OIL AND GREASE. POLICE HAVE RECEIVED MANY COMPLAINTS FORM NEIGHBORS. PLEASE CONTACT POLICE FOR FURTHER INFO."

All Materials:

Site ID:	173465
Operable Unit ID:	1060563
Operable Unit:	01
Material ID:	320947
Material Code:	0022
Material Name:	waste oil/used oil
Case No.:	Not reported
Material FA:	Petroleum
Quantity:	.00
Units:	G

DEPENDABLE CAB (Continued) **S103274812**

Recovered: .00
Oxygenate: Not reported

F46 NNE < 1/8 0.106 mi. 558 ft. **HART WM CLO CLNR** **EDR Hist Cleaner** **1014535181**
423 OAK ST N **N/A**
BUFFALO, NY

Site 6 of 6 in cluster F

Relative: Higher

Actual: 619 ft.

EDR Hist Cleaner

Year:	Name:	Type:
1930	SAUNDERS LOUISE MRS DLO CLNR	CLOTHES PRESSERS AND CLEANERS
1940	HART WM CLO CLNR	CLOTHES PRESSERS AND CLEANERS

K47 North < 1/8 0.106 mi. 561 ft. **ELLICOTT SMALL ANIMAL HOSPITAL** **RCRA NonGen / NLR** **1004756353**
519 ELLICOTT ST **FINDS** **NYD053404497**
BUFFALO, NY 14203 **ECHO**
NY MANIFEST

Site 1 of 6 in cluster K

Relative: Higher

Actual: 620 ft.

RCRA NonGen / NLR:

Date form received by agency:	2007-01-01 00:00:00.0
Facility name:	ELLICOTT SMALL ANIMAL HOSPITAL
Facility address:	519 ELLICOTT ST BUFFALO, NY 14203
EPA ID:	NYD053404497
Mailing address:	ELLICOTT ST BUFFALO, NY 14203
Contact:	FRANKLIN YARTZ
Contact address:	ELLICOTT ST BUFFALO, NY 14203
Contact country:	US
Contact telephone:	716-852-8276
Contact email:	Not reported
EPA Region:	02
Classification:	Non-Generator
Description:	Handler: Non-Generators do not presently generate hazardous waste

Owner/Operator Summary:

Owner/operator name:	ELLICOTT SMALL ANIMAL HOSPITAL
Owner/operator address:	519 ELLICOTT ST BUFFALO, NY 14203
Owner/operator country:	US
Owner/operator telephone:	716-852-8276
Owner/operator email:	Not reported
Owner/operator fax:	Not reported
Owner/operator extension:	Not reported
Legal status:	Private
Owner/Operator Type:	Owner
Owner/Op start date:	Not reported
Owner/Op end date:	Not reported

Owner/operator name:	ELLICOTT SMALL ANIMAL HOSPITAL
Owner/operator address:	519 ELLICOTT ST

ELLICOTT SMALL ANIMAL HOSPITAL (Continued) **1004756353**

BUFFALO, NY 14203
Owner/operator country: US
Owner/operator telephone: 716-852-8276
Owner/operator email: Not reported
Owner/operator fax: Not reported
Owner/operator extension: Not reported
Legal status: Private
Owner/Operator Type: Operator
Owner/Op start date: Not reported
Owner/Op end date: Not reported

Handler Activities Summary:
U.S. importer of hazardous waste: No
Mixed waste (haz. and radioactive): No
Recycler of hazardous waste: No
Transporter of hazardous waste: No
Treater, storer or disposer of HW: No
Underground injection activity: No
On-site burner exemption: No
Furnace exemption: No
Used oil fuel burner: No
Used oil processor: No
User oil refiner: No
Used oil fuel marketer to burner: No
Used oil Specification marketer: No
Used oil transfer facility: No
Used oil transporter: No

Historical Generators:
Date form received by agency: 2006-01-01 00:00:00.0
Site name: ELLICOTT SMALL ANIMAL HOSPITAL
Classification: Not a generator, verified

Date form received by agency: 1993-03-03 00:00:00.0
Site name: ELLICOTT SMALL ANIMAL HOSPITAL
Classification: Conditionally Exempt Small Quantity Generator

Hazardous Waste Summary:

. Waste code: F006
. Waste name: WASTEWATER TREATMENT SLUDGES FROM ELECTROPLATING OPERATIONS, EXCEPT FROM THE FOLLOWING PROCESSES: (1) SULFURIC ACID ANODIZING OF ALUMINUM; (2) TIN PLATING ON CARBON STEEL; (3) ZINC PLATING (SEGREGATED BASIS) ON CARBON STEEL; (4) ALUMINUM OR ZINC-ALUMINUM PLATING ON CARBON STEEL; (5) CLEANING/STRIPPING ASSOCIATED WITH TIN, ZINC, AND ALUMINUM PLATING ON CARBON STEEL; AND (6) CHEMICAL ETCHING AND MILLING OF ALUMINUM.

. Waste code: F009
. Waste name: SPENT STRIPPING AND CLEANING BATH SOLUTIONS FROM ELECTROPLATING OPERATIONS IN WHICH CYANIDES ARE USED IN THE PROCESS.

Violation Status: No violations found

FINDS:

ELLICOTT SMALL ANIMAL HOSPITAL (Continued) **1004756353**

Registry ID: 110004358980

Environmental Interest/Information System
RCRAInfo is a national information system that supports the Resource Conservation and Recovery Act (RCRA) program through the tracking of events and activities related to facilities that generate, transport, and treat, store, or dispose of hazardous waste. RCRAInfo allows RCRA program staff to track the notification, permit, compliance, and corrective action activities required under RCRA.

Click this hyperlink while viewing on your computer to access additional FINDS: detail in the EDR Site Report.

ECHO:
Envid: 1004756353
Registry ID: 110004358980
DFR URL: http://echo.epa.gov/detailed-facility-report?fid=110004358980

NY MANIFEST:
Name: STERLING SILVER PLATING
Address: 519 ELLICOTT ST
City,State,Zip: BUFFALO, NY 14203
Country: USA
EPA ID: NYD053404497
Facility Status: Not reported
Location Address 1: 519 ELLICOTT
Code: BP
Location Address 2: Not reported
Total Tanks: Not reported
Location City: BUFFALO
Location State: NY
Location Zip: 14203
Location Zip 4: Not reported

NY MANIFEST:
EPAID: NYD053404497
Mailing Name: STERLING SILVER PLATING
Mailing Contact: STERLING SILVER PLATING
Mailing Address 1: 519 ELLICOTT
Mailing Address 2: Not reported
Mailing City: BUFFALO
Mailing State: NY
Mailing Zip: 14203
Mailing Zip 4: Not reported
Mailing Country: USA
Mailing Phone: 7168382314

NY MANIFEST:
Document ID: NYB5397003
Manifest Status: K
seq: Not reported
Year: 1993
Trans1 State ID: PA9637NY
Trans2 State ID: Not reported
Generator Ship Date: 05/11/1993

ELLICOTT SMALL ANIMAL HOSPITAL (Continued) **1004756353**

Trans1 Recv Date:	05/11/1993
Trans2 Recv Date:	/ /
TSD Site Recv Date:	05/21/1993
Part A Recv Date:	05/20/1993
Part B Recv Date:	06/08/1993
Generator EPA ID:	NYD053404497
Trans1 EPA ID:	ILD099202681
Trans2 EPA ID:	Not reported
TSDF ID 1:	NYD049836679
TSDF ID 2:	Not reported
Manifest Tracking Number:	Not reported
Import Indicator:	Not reported
Export Indicator:	Not reported
Discr Quantity Indicator:	Not reported
Discr Type Indicator:	Not reported
Discr Residue Indicator:	Not reported
Discr Partial Reject Indicator:	Not reported
Discr Full Reject Indicator:	Not reported
Manifest Ref Number:	Not reported
Alt Facility RCRA ID:	Not reported
Alt Facility Sign Date:	Not reported
MGMT Method Type Code:	Not reported
Waste Code:	D004 - ARSENIC 5.0 MG/L TCLP
Waste Code:	Not reported
Waste Code:	Not reported
Waste Code:	Not reported
Waste Code:	Not reported
Waste Code:	Not reported
Quantity:	00275
Units:	G - Gallons (liquids only)* (8.3 pounds)
Number of Containers:	005
Container Type:	DM - Metal drums, barrels
Handling Method:	B Incineration, heat recovery, burning.
Specific Gravity:	100

L48 **NYSDOT - BUFFALO SUB RES** **NY AST** **A100321798**
NNE **425 OAK STREET** **N/A**
< 1/8 **BUFFALO, NY 14203**
0.108 mi.
572 ft. **Site 1 of 3 in cluster L**

Relative:
Higher

Actual:
619 ft.

AST:

Name:	NYSDOT - BUFFALO SUB RES
Address:	425 OAK STREET
City,State,Zip:	BUFFALO, NY 14203
Region:	STATE
DEC Region:	9
Site Status:	Active
Facility Id:	9-441317
Program Type:	PBS
UTM X:	184201.99835
UTM Y:	4756233.46736
Expiration Date:	06/28/2023
Site Type:	Other

Affiliation Records:

Site Id:	54360

NYSDOT - BUFFALO SUB RES (Continued) **A100321798**

Affiliation Type:	Facility Owner
Company Name:	NYSDOT
Contact Type:	FACILITIES ENGINEER
Contact Name:	PAULO VILLELA
Address1:	50 WOLF RD - POD 54
Address2:	Not reported
City:	ALBANY
State:	NY
Zip Code:	12232
Country Code:	001
Phone:	(518) 457-5771
EMail:	Not reported
Fax Number:	Not reported
Modified By:	AESKALSK
Date Last Modified:	2018-06-12

Site Id:	54360
Affiliation Type:	Mail Contact
Company Name:	NYSDOT - OFFICE OF TRANSPORTATION MAINTENANCE
Contact Type:	Not reported
Contact Name:	PAULO VILLELA
Address1:	50 WOLF RD
Address2:	POD 5-4
City:	ALBANY
State:	NY
Zip Code:	12232
Country Code:	001
Phone:	(518) 457-5771
EMail:	PAULO.VILLELA@DOT.NY.GOV
Fax Number:	Not reported
Modified By:	KCKEMP
Date Last Modified:	2018-09-11

Site Id:	54360
Affiliation Type:	Facility Operator
Company Name:	NYSDOT - BUFFALO SUB RES
Contact Type:	Not reported
Contact Name:	RESIDENT ENGINEER
Address1:	Not reported
Address2:	Not reported
City:	Not reported
State:	NN
Zip Code:	Not reported
Country Code:	001
Phone:	(716) 683-3476
EMail:	Not reported
Fax Number:	Not reported
Modified By:	SLZIEMBA
Date Last Modified:	2013-08-05

Site Id:	54360
Affiliation Type:	Emergency Contact
Company Name:	NYSDOT
Contact Type:	Not reported
Contact Name:	RESIDENT ENGINEER
Address1:	Not reported
Address2:	Not reported

NYSDOT - BUFFALO SUB RES (Continued) **A100321798**

City:	Not reported
State:	NN
Zip Code:	Not reported
Country Code:	999
Phone:	(716) 683-3476
EMail:	Not reported
Fax Number:	Not reported
Modified By:	SLZIEMBA
Date Last Modified:	2013-08-05

Tank Info:

Tank Number:	54J
Tank Id:	249250

Equipment Records:

I03 - Overfill - Automatic Shut-Off
D01 - Pipe Type - Steel/Carbon Steel/Iron
A00 - Tank Internal Protection - None
B01 - Tank External Protection - Painted/Asphalt Coating
F00 - Pipe External Protection - None
I02 - Overfill - High Level Alarm
K01 - Spill Prevention - Catch Basin
E00 - Piping Secondary Containment - None
L00 - Piping Leak Detection - None
C01 - Pipe Location - Aboveground
J02 - Dispenser - Suction Dispenser
G12 - Tank Secondary Containment - Double-Walled (AG only)
H05 - Tank Leak Detection - In-Tank System (ATG)

Tank Location:	Aboveground - contact with impervious barrier... Tank bottom rests on impervious barrier, allowing visual indication of leaks.
Tank Type:	Steel/Carbon Steel/Iron
Tank Status:	In Service
Pipe Model:	Not reported
Install Date:	06/18/2013
Capacity Gallons:	3000
Tightness Test Method:	NN
Date Test:	Not reported
Next Test Date:	Not reported
Date Tank Closed:	Not reported
Register:	True
Modified By:	AESKALSK
Last Modified:	06/12/2018
Material Name:	biodiesel

Tank Number:	GEN02
Tank Id:	243522
Material Code:	2710
Common Name of Substance:	Biodiesel

Equipment Records:

G09 - Tank Secondary Containment - Modified Double-Walled (Aboveground)
A00 - Tank Internal Protection - None
B01 - Tank External Protection - Painted/Asphalt Coating
F00 - Pipe External Protection - None

NYSDOT - BUFFALO SUB RES (Continued) **A100321798**

H02 - Tank Leak Detection - Interstitial - Manual Monitoring
K01 - Spill Prevention - Catch Basin
E00 - Piping Secondary Containment - None
L00 - Piping Leak Detection - None
G01 - Tank Secondary Containment - Diking (Aboveground)
I04 - Overfill - Product Level Gauge (A/G)
C01 - Pipe Location - Aboveground
J02 - Dispenser - Suction Dispenser
D11 - Pipe Type - Flexible Piping

Tank Location:	Aboveground - on saddles, legs, racks, etc.... Tank bottom is elevated above grade or tank pad, allowing visual inspection.
Tank Type:	Steel/Carbon Steel/Iron
Tank Status:	In Service
Pipe Model:	Not reported
Install Date:	03/16/2012
Capacity Gallons:	60
Tightness Test Method:	NN
Date Test:	Not reported
Next Test Date:	Not reported
Date Tank Closed:	Not reported
Register:	True
Modified By:	AESKALSK
Last Modified:	06/12/2018
Material Name:	biodiesel

Tank Number:	GENO1
Tank Id:	223874
Material Code:	2710
Common Name of Substance:	Biodiesel

Equipment Records:

A00 - Tank Internal Protection - None
B01 - Tank External Protection - Painted/Asphalt Coating
K00 - Spill Prevention - None
C00 - Pipe Location - No Piping
D00 - Pipe Type - No Piping
H06 - Tank Leak Detection - Impervious Barrier/Concrete Pad (A/G)
I04 - Overfill - Product Level Gauge (A/G)
J00 - Dispenser - None
G00 - Tank Secondary Containment - None

Tank Location:	Aboveground - on saddles, legs, racks, etc.... Tank bottom is elevated above grade or tank pad, allowing visual inspection.
Tank Type:	Steel/Carbon Steel/Iron
Tank Status:	Closed - In Place
Pipe Model:	Not reported
Install Date:	10/01/1998
Capacity Gallons:	200
Tightness Test Method:	NN
Date Test:	Not reported
Next Test Date:	Not reported
Date Tank Closed:	03/16/2012
Register:	True
Modified By:	aeskalsk
Last Modified:	04/14/2017
Material Name:	biodiesel

NYSDOT - BUFFALO SUB RES (Continued) **A100321798**

Tank Number: M01
Tank Id: 223876
Material Code: 0015
Common Name of Substance: Motor Oil

Equipment Records:
K00 - Spill Prevention - None
A00 - Tank Internal Protection - None
B01 - Tank External Protection - Painted/Asphalt Coating
C00 - Pipe Location - No Piping
F00 - Pipe External Protection - None
E00 - Piping Secondary Containment - None
J03 - Dispenser - Gravity
L00 - Piping Leak Detection - None
H06 - Tank Leak Detection - Impervious Barrier/Concrete Pad (A/G)
I04 - Overfill - Product Level Gauge (A/G)
G00 - Tank Secondary Containment - None
D99 - Pipe Type - Other

Tank Location: Aboveground - on saddles, legs, racks, etc.... Tank bottom is elevated above grade or tank pad, allowing visual inspection.
Tank Type: Steel/Carbon Steel/Iron
Tank Status: In Service
Pipe Model: Not reported
Install Date: 04/01/1989
Capacity Gallons: 65
Tightness Test Method: NN
Date Test: Not reported
Next Test Date: Not reported
Date Tank Closed: Not reported
Register: True
Modified By: AESKALSK
Last Modified: 06/12/2018
Material Name: motor oil

Tank Number: M02
Tank Id: 230407
Material Code: 0010
Common Name of Substance: Hydraulic Oil

Equipment Records:
B01 - Tank External Protection - Painted/Asphalt Coating
A00 - Tank Internal Protection - None
K00 - Spill Prevention - None
F00 - Pipe External Protection - None
E00 - Piping Secondary Containment - None
H06 - Tank Leak Detection - Impervious Barrier/Concrete Pad (A/G)
J03 - Dispenser - Gravity
L00 - Piping Leak Detection - None
C01 - Pipe Location - Aboveground
I04 - Overfill - Product Level Gauge (A/G)
G00 - Tank Secondary Containment - None
D99 - Pipe Type - Other

Tank Location: Aboveground - on saddles, legs, racks, etc.... Tank bottom is elevated above grade or tank pad, allowing visual inspection.
Tank Type: Steel/Carbon Steel/Iron

NYSDOT - BUFFALO SUB RES (Continued) **A100321798**

Tank Status:	In Service
Pipe Model:	Not reported
Install Date:	04/01/1989
Capacity Gallons:	65
Tightness Test Method:	NN
Date Test:	Not reported
Next Test Date:	Not reported
Date Tank Closed:	Not reported
Register:	True
Modified By:	AESKALSK
Last Modified:	06/12/2018
Material Name:	hydraulic oil

Tank Number:	M03
Tank Id:	230408
Material Code:	0010
Common Name of Substance:	Hydraulic Oil

Equipment Records:

K00 - Spill Prevention - None
B01 - Tank External Protection - Painted/Asphalt Coating
A00 - Tank Internal Protection - None
F00 - Pipe External Protection - None
E00 - Piping Secondary Containment - None
H06 - Tank Leak Detection - Impervious Barrier/Concrete Pad (A/G)
J03 - Dispenser - Gravity
L00 - Piping Leak Detection - None
I04 - Overfill - Product Level Gauge (A/G)
C01 - Pipe Location - Aboveground
G00 - Tank Secondary Containment - None
D99 - Pipe Type - Other

Tank Location:	Aboveground - on saddles, legs, racks, etc.... Tank bottom is elevated above grade or tank pad, allowing visual inspection.
Tank Type:	Steel/Carbon Steel/Iron
Tank Status:	In Service
Pipe Model:	Not reported
Install Date:	04/01/1989
Capacity Gallons:	65
Tightness Test Method:	NN
Date Test:	Not reported
Next Test Date:	Not reported
Date Tank Closed:	Not reported
Register:	True
Modified By:	AESKALSK
Last Modified:	06/12/2018
Material Name:	hydraulic oil

Tank Number:	M04
Tank Id:	230409
Material Code:	0010
Common Name of Substance:	Hydraulic Oil

Equipment Records:

A00 - Tank Internal Protection - None

NYSDOT - BUFFALO SUB RES (Continued) **A100321798**

K00 - Spill Prevention - None
B01 - Tank External Protection - Painted/Asphalt Coating
F00 - Pipe External Protection - None
E00 - Piping Secondary Containment - None
L00 - Piping Leak Detection - None
H06 - Tank Leak Detection - Impervious Barrier/Concrete Pad (A/G)
J03 - Dispenser - Gravity
C01 - Pipe Location - Aboveground
I04 - Overfill - Product Level Gauge (A/G)
G00 - Tank Secondary Containment - None
D99 - Pipe Type - Other

Tank Location:	Aboveground - on saddles, legs, racks, etc.... Tank bottom is elevated above grade or tank pad, allowing visual inspection.
Tank Type:	Steel/Carbon Steel/Iron
Tank Status:	In Service
Pipe Model:	Not reported
Install Date:	04/01/1989
Capacity Gallons:	65
Tightness Test Method:	NN
Date Test:	Not reported
Next Test Date:	Not reported
Date Tank Closed:	Not reported
Register:	True
Modified By:	AESKALSK
Last Modified:	06/12/2018
Material Name:	hydraulic oil

Tank Number:	M05
Tank Id:	230410
Material Code:	0021
Common Name of Substance:	Transmission Fluid

Equipment Records:

K00 - Spill Prevention - None
A00 - Tank Internal Protection - None
B01 - Tank External Protection - Painted/Asphalt Coating
F00 - Pipe External Protection - None
E00 - Piping Secondary Containment - None
L00 - Piping Leak Detection - None
H06 - Tank Leak Detection - Impervious Barrier/Concrete Pad (A/G)
J03 - Dispenser - Gravity
I04 - Overfill - Product Level Gauge (A/G)
C01 - Pipe Location - Aboveground
G00 - Tank Secondary Containment - None
D99 - Pipe Type - Other

Tank Location:	Aboveground - on saddles, legs, racks, etc.... Tank bottom is elevated above grade or tank pad, allowing visual inspection.
Tank Type:	Steel/Carbon Steel/Iron
Tank Status:	In Service
Pipe Model:	Not reported
Install Date:	04/01/1989
Capacity Gallons:	65
Tightness Test Method:	NN
Date Test:	Not reported
Next Test Date:	Not reported
Date Tank Closed:	Not reported

NYSDOT - BUFFALO SUB RES (Continued) **A100321798**

Register:	True
Modified By:	AESKALSK
Last Modified:	06/12/2018
Material Name:	transmission fluid

L49 NNE < 1/8 0.108 mi. 572 ft. **NYSDOT - BUFFALO SUB RES** **NY UST** **U003318242**
425 OAK STREET **N/A**
BUFFALO, NY 14203

Site 2 of 3 in cluster L

Relative: Higher

Actual: 619 ft.

UST:

Name:	NYSDOT - BUFFALO SUB RES
Address:	425 OAK STREET
City,State,Zip:	BUFFALO, NY 14203
Id/Status:	9-441317 / Active
Program Type:	PBS
Region:	STATE
DEC Region:	9
Expiration Date:	06/28/2023
UTM X:	184201.99835
UTM Y:	4756233.46736
Site Type:	Other

Affiliation Records:

Site Id:	54360
Affiliation Type:	Facility Owner
Company Name:	NYSDOT
Contact Type:	FACILITIES ENGINEER
Contact Name:	PAULO VILLELA
Address1:	50 WOLF RD - POD 54
Address2:	Not reported
City:	ALBANY
State:	NY
Zip Code:	12232
Country Code:	001
Phone:	(518) 457-5771
EMail:	Not reported
Fax Number:	Not reported
Modified By:	AESKALSK
Date Last Modified:	2018-06-12

Site Id:	54360
Affiliation Type:	Mail Contact
Company Name:	NYSDOT - OFFICE OF TRANSPORTATION MAINTENANCE
Contact Type:	Not reported
Contact Name:	PAULO VILLELA
Address1:	50 WOLF RD
Address2:	POD 5-4
City:	ALBANY
State:	NY
Zip Code:	12232
Country Code:	001
Phone:	(518) 457-5771
EMail:	PAULO.VILLELA@DOT.NY.GOV
Fax Number:	Not reported
Modified By:	KCKEMP
Date Last Modified:	2018-09-11

NYSDOT - BUFFALO SUB RES (Continued) **U003318242**

Site Id:	54360
Affiliation Type:	Facility Operator
Company Name:	NYSDOT - BUFFALO SUB RES
Contact Type:	Not reported
Contact Name:	RESIDENT ENGINEER
Address1:	Not reported
Address2:	Not reported
City:	Not reported
State:	NN
Zip Code:	Not reported
Country Code:	001
Phone:	(716) 683-3476
EMail:	Not reported
Fax Number:	Not reported
Modified By:	SLZIEMBA
Date Last Modified:	2013-08-05

Site Id:	54360
Affiliation Type:	Emergency Contact
Company Name:	NYSDOT
Contact Type:	Not reported
Contact Name:	RESIDENT ENGINEER
Address1:	Not reported
Address2:	Not reported
City:	Not reported
State:	NN
Zip Code:	Not reported
Country Code:	999
Phone:	(716) 683-3476
EMail:	Not reported
Fax Number:	Not reported
Modified By:	SLZIEMBA
Date Last Modified:	2013-08-05

Tank Info:

Tank Number:	54H
Tank ID:	167740
Tank Status:	Closed - Removed
Material Name:	Closed - Removed
Capacity Gallons:	4000
Install Date:	07/01/1987
Date Tank Closed:	05/20/2013
Registered:	True
Tank Location:	Underground
Tank Type:	Equivalent technology
Material Code:	2710
Common Name of Substance:	Biodiesel

Tightness Test Method:	NN
Date Test:	Not reported
Next Test Date:	Not reported
Pipe Model:	Not reported
Modified By:	SLZIEMBA
Last Modified:	04/14/2017

Equipment Records:

NYSDOT - BUFFALO SUB RES (Continued) **U003318242**

H01 - Tank Leak Detection - Interstitial - Electronic Monitoring
J01 - Dispenser - Pressurized Dispenser
I02 - Overfill - High Level Alarm
K01 - Spill Prevention - Catch Basin
B04 - Tank External Protection - Fiberglass
D06 - Pipe Type - Fiberglass Reinforced Plastic (FRP)
E00 - Piping Secondary Containment - None
L07 - Piping Leak Detection - Pressurized Piping Leak Detector
A03 - Tank Internal Protection - Fiberglass Liner (FRP)
C02 - Pipe Location - Underground/On-ground
F04 - Pipe External Protection - Fiberglass
G04 - Tank Secondary Containment - Double-Walled (Underground)

Tank Number:	54I
Tank ID:	167741
Tank Status:	Closed - Removed
Material Name:	Closed - Removed
Capacity Gallons:	2500
Install Date:	07/01/1987
Date Tank Closed:	05/20/2013
Registered:	True
Tank Location:	Underground
Tank Type:	Equivalent technology
Material Code:	0009
Common Name of Substance:	Gasoline
Tightness Test Method:	NN
Date Test:	Not reported
Next Test Date:	Not reported
Pipe Model:	Not reported
Modified By:	SLZIEMBA
Last Modified:	04/14/2017

Equipment Records:

H01 - Tank Leak Detection - Interstitial - Electronic Monitoring
I01 - Overfill - Float Vent Valve
J01 - Dispenser - Pressurized Dispenser
I02 - Overfill - High Level Alarm
K01 - Spill Prevention - Catch Basin
B04 - Tank External Protection - Fiberglass
D06 - Pipe Type - Fiberglass Reinforced Plastic (FRP)
E00 - Piping Secondary Containment - None
L07 - Piping Leak Detection - Pressurized Piping Leak Detector
A03 - Tank Internal Protection - Fiberglass Liner (FRP)
C02 - Pipe Location - Underground/On-ground
F04 - Pipe External Protection - Fiberglass
G04 - Tank Secondary Containment - Double-Walled (Underground)

L50 NNE < 1/8 0.108 mi. 572 ft. | **NYSDOT 425 EAST OAK STREET BUFFALO, NY** | **NY Spills** | **S113494179 N/A**

Site 3 of 3 in cluster L

Relative: Higher

Actual: 619 ft.

SPILLS:

Name:	NYSDOT
Address:	425 EAST OAK STREET
City,State,Zip:	BUFFALO, NY
Spill Number/Closed Date:	1301693 / 2013-08-16
Facility ID:	1301693
Facility Type:	ER
DER Facility ID:	437343
Site ID:	482091
DEC Region:	9
Spill Cause:	Equipment Failure
Spill Class:	B3
SWIS:	1502
Spill Date:	2013-05-20
Investigator:	FXGALLEG
Referred To:	Not reported
Reported to Dept:	2013-05-20
CID:	Not reported
Water Affected:	Not reported
Spill Source:	Institutional, Educational, Gov., Other
Spill Notifier:	Other
Cleanup Ceased:	Not reported
Cleanup Meets Std:	False
Last Inspection:	Not reported
Recommended Penalty:	False
UST Trust:	Not reported
Remediation Phase:	0
Date Entered In Computer:	2013-05-20
Spill Record Last Update:	2013-08-19
Spiller Name:	Not reported
Spiller Company:	NYSDOT
Spiller Address:	Not reported
Spiller Company:	999
Contact Name:	DAVE TACKLEY
DEC Memo:	"05/20/13 FG SITE INSPECTED FOR NATURES WAY TANK REMOVAL. WATER WAS ENCOUNTERED WHICH WAS COLLECTED INTP FRAC TANK. SOIL WAS BEING DIRECT HAULED OFF SITE FOR DISPOSAL. 05/24/13 TDJ WAS CONTACTED TO INSPECT PIT WHICH HAD THREE CLEAN SIDES AND ONE SIDE WITH LIGHT CONTAMINATION LEFT AROUND GAS SUPPLY LINE. WORK WAS FINISHED FOR WEEK AND WOULD CONTINUE ON WEEK OF MAY 27. PEA GRAVEL WAS PLACED AROUNG SUPPLY LINE SO IT WOULD NOT BREAK OVER WEEKEND. 05/29/13 TDJ WAS CONTACTED BY NATURES WAY TO INSPECT FINAL PIT WORK. NO VISUAL NOR ODORS OF PETROLEUM WERE PRESENT. ALL SAMPLES WERE COLLECTED FOR CONFIRM RESULTS. FILL WAS TO BE PLACED AS SOON AS POSSIBLE DUE TO CAVING IN OF SIDE WALLS. 7/16/13 FG LEFT A MESSAGE FOR NATURES WAY TO PROVIDE THE CLOSURE REPORT FOR THE SITE. 8/16/13 C&S ENGINEERS PROVIDED THE CLOSURE REPORT FOR THE SITE. ON 5/20/11, THE 4000 GALLON DIESEL AND 2500 GALLON GASOLINE USTS WERE REMOVED AND CLEANED BY NATURE'S WAY. 531.49 TONS OF SOIL ALONG WITH 15678.1 GALLONS OF PETROLEUM IMPACTED GROUNDWATER WERE DISPOSED AT THE CHAFFEE LANDFILL. EXCAVATION SAMPLE RESULTS WERE BELOW CP51 LEVELS. NO FURTHER WORK IS REQUIRED. THE SITE IS CLOSED."
Remarks:	"Contamination found while removing 4k gas and 2k diesel USTS"

NYSDOT (Continued) **S113494179**

All Materials:

Site ID:	482091
Operable Unit ID:	1231842
Operable Unit:	01
Material ID:	2230631
Material Code:	0008
Material Name:	diesel
Case No.:	Not reported
Material FA:	Petroleum
Quantity:	Not reported
Units:	G
Recovered:	Not reported
Oxygenate:	Not reported

Site ID:	482091
Operable Unit ID:	1231842
Operable Unit:	01
Material ID:	2230630
Material Code:	0009
Material Name:	gasoline
Case No.:	Not reported
Material FA:	Petroleum
Quantity:	Not reported
Units:	G
Recovered:	Not reported
Oxygenate:	Not reported

51
ENE
< 1/8
0.114 mi.
603 ft.

NICHOLAS GREGOR DCLO CLNR **EDR Hist Cleaner** **1014536257**
216 GENESEE ST **N/A**
BUFFALO, NY

Relative:
Lower

Actual:
613 ft.

EDR Hist Cleaner

Year:	Name:	Type:
1930	NICHOLAS GREGOR DCLO CLNR	CLOTHES PRESSERS AND CLEANERS
1935	NICHOLAS GREGOR CLO CLNR	CLOTHES PRESSERS AND CLEANERS

I52
WSW
< 1/8
0.114 mi.
604 ft.

CREST CLNS CLO CLN **EDR Hist Cleaner** **1014536377**
611 MAIN ST **N/A**
BUFFALO, NY

Site 4 of 7 in cluster I

Relative:
Higher

Actual:
616 ft.

EDR Hist Cleaner

Year:	Name:	Type:
1964	CREST STANDARD CORP CLNS	CLEANERS AND DYERS
1964	CREST CLNS CLO CLN	CLEANERS AND DYERS
1970	CREST STANDARD CORP WEAVING & D	CLEANERS AND DYERS

I53 SW < 1/8 0.116 mi. 610 ft. — **SLATESTOR E & REISEHEL HATTERS**, **32 GENESEE ST**, **BUFFALO, NY** — **EDR Hist Cleaner** — **1014535292** / **N/A**

Site 5 of 7 in cluster I

Relative: Lower
Actual: 614 ft.

EDR Hist Cleaner

Year:	Name:	Type:
1930	SLATESTOR E & REISEHEL HATTERS	HAT CLEANERS AND BLOCKERS
1940	SLATESTONE JOHN HAT CLNR	HAT CLEANERS AND BLOCKERS

I54 SW < 1/8 0.116 mi. 610 ft. — **NIAGARA MOHAWK A NATIONAL GRID CO-MANHOLE 32**, **32 GENESEE ST**, **BUFFALO, NY 14203** — **RCRA NonGen / NLR**, **FINDS**, **ECHO**, **NY MANIFEST** — **1016677140** / **NYP000970426**

Site 6 of 7 in cluster I

Relative: Lower
Actual: 614 ft.

RCRA NonGen / NLR:

Date form received by agency:	2014-05-22 00:00:00.0
Facility name:	NIAGARA MOHAWK A NATIONAL GRID CO-MANHOLE 32
Facility address:	32 GENESEE ST BUFFALO, NY 14203
EPA ID:	NYP000970426
Mailing address:	ERIE BLVD W SYRACUSE, NY 13202
Contact:	MARGARET M CARD
Contact address:	ERIE BLVD W SYRACUSE, NY 13202
Contact country:	US
Contact telephone:	315-428-6670
Contact email:	Not reported
EPA Region:	02
Classification:	Non-Generator
Description:	Handler: Non-Generators do not presently generate hazardous waste

Handler Activities Summary:

U.S. importer of hazardous waste:	No
Mixed waste (haz. and radioactive):	No
Recycler of hazardous waste:	No
Transporter of hazardous waste:	No
Treater, storer or disposer of HW:	No
Underground injection activity:	No
On-site burner exemption:	No
Furnace exemption:	No
Used oil fuel burner:	No
Used oil processor:	No
User oil refiner:	No
Used oil fuel marketer to burner:	No
Used oil Specification marketer:	No
Used oil transfer facility:	No
Used oil transporter:	No

Historical Generators:

Date form received by agency:	2014-02-25 00:00:00.0
Site name:	NIAGARA MOHAWK A NATIONAL GRID CO
Classification:	Large Quantity Generator

NIAGARA MOHAWK A NATIONAL GRID CO-MANHOLE 32 (Continued) **1016677140**

Hazardous Waste Summary:

. Waste code: B007
. Waste name: Other PCB wastes, including contaminated soil, solids, sludges, clothing, rags and dredge material.

. Waste code: D008
. Waste name: LEAD

Violation Status: No violations found

FINDS:

Registry ID: 110058870431

Environmental Interest/Information System
RCRAInfo is a national information system that supports the Resource Conservation and Recovery Act (RCRA) program through the tracking of events and activities related to facilities that generate, transport, and treat, store, or dispose of hazardous waste. RCRAInfo allows RCRA program staff to track the notification, permit, compliance, and corrective action activities required under RCRA.

Click this hyperlink while viewing on your computer to access additional FINDS: detail in the EDR Site Report.

ECHO:
Envid: 1016677140
Registry ID: 110058870431
DFR URL: http://echo.epa.gov/detailed-facility-report?fid=110058870431

NY MANIFEST:
Name: NIAGARA MOHAWK A NATIONAL GRID CO
Address: 32 GENESEE ST
City,State,Zip: BUFFALO, NY 14203
Country: USA
EPA ID: NYP000970426
Facility Status: Not reported
Location Address 1: 32 GENESEE ST MANHOLE 32
Code: BP
Location Address 2: Not reported
Total Tanks: Not reported
Location City: BUFFALO
Location State: NY
Location Zip: 14203
Location Zip 4: Not reported

NY MANIFEST:
EPAID: NYP000970426
Mailing Name: NIAGARA MOHAWK A NATIONAL GRID CO
Mailing Contact: NIAGARA MOHAWK POWER CORP
Mailing Address 1: 144 KENSINGTON AVE
Mailing Address 2: Not reported
Mailing City: BUFFALO
Mailing State: NY
Mailing Zip: 14214

NIAGARA MOHAWK A NATIONAL GRID CO-MANHOLE 32 (Continued) **1016677140**

Mailing Zip 4:	Not reported
Mailing Country:	USA
Mailing Phone:	Not reported

NY MANIFEST:

Document ID:	Not reported
Manifest Status:	Not reported
seq:	Not reported
Year:	2014
Trans1 State ID:	NYD986980753
Trans2 State ID:	Not reported
Generator Ship Date:	03/07/2014
Trans1 Recv Date:	03/07/2014
Trans2 Recv Date:	Not reported
TSD Site Recv Date:	03/07/2014
Part A Recv Date:	Not reported
Part B Recv Date:	Not reported
Generator EPA ID:	NYP000970426
Trans1 EPA ID:	Not reported
Trans2 EPA ID:	Not reported
TSDF ID 1:	NYD049836679
TSDF ID 2:	Not reported
Manifest Tracking Number:	001055931JJK
Import Indicator:	N
Export Indicator:	N
Discr Quantity Indicator:	N
Discr Type Indicator:	N
Discr Residue Indicator:	N
Discr Partial Reject Indicator:	N
Discr Full Reject Indicator:	N
Manifest Ref Number:	Not reported
Alt Facility RCRA ID:	Not reported
Alt Facility Sign Date:	Not reported
MGMT Method Type Code:	H132
Waste Code:	Not reported
Waste Code:	Not reported
Waste Code:	Not reported
Waste Code:	Not reported
Waste Code:	Not reported
Waste Code:	Not reported
Quantity:	360
Units:	K - Kilograms (2.2 pounds)
Number of Containers:	2
Container Type:	DM - Metal drums, barrels
Handling Method:	L Landfill.
Specific Gravity:	1
Waste Code:	Not reported
Waste Code 1_2:	Not reported
Waste Code 1_3:	Not reported
Waste Code 1_4:	D006
Waste Code 1_5:	B007
Waste Code 1_6:	Not reported

J55 SSE < 1/8 0.116 mi. 611 ft. | **DOWNTOWN TIRE**
50 SYCAMORE STREET
BUFFALO, NY 14203 | **NY SWF/LF** **NY SWTIRE** | **S110541057** **N/A**

Site 2 of 6 in cluster J

Relative: Lower

Actual: 609 ft.

SWF/LF:

Name:	DOWNTOWN TIRE
Address:	50 SYCAMORE STREET
City,State,Zip:	BUFFALO, NY 14203
Flag:	ACTIVE
Region Code:	9
Phone Number:	7168561066
Owner Name:	Ben's Tire Center
Owner Type:	Private
Owner Address:	540 East Delevan Avenue
Owner Addr2:	Not reported
Owner City,St,Zip:	Buffalo, NY 14211
Owner Email:	Not reported
Owner Phone:	7168910281
Contact Name:	Bennie Candle
Contact Address:	Not reported
Contact Addr2:	Not reported
Contact City,St,Zip:	Not reported
Contact Email:	Not reported
Contact Phone:	Not reported
Activity Desc:	Waste tire storage - Dealer
Activity Number:	[15K49]
Active:	Yes
East Coordinate:	184150
North Coordinate:	4755736
Accuracy Code:	4.2 - Utilization of GIS and existing spatial data
Regulatory Status:	Registration
Waste Type:	Waste Tires
Authorization #:	15K49
Authorization Date:	Not reported
Expiration Date:	Not reported
Operator Name:	Not reported
Operator Type:	Not reported
Laste Date:	Not reported

SWTIRE:

Contact Name:	Not reported
No of Tire:	Not reported
Concerns:	Not reported
Compliance Status:	Not reported
Facility Status:	Not reported
Region:	9
East Coordinate:	184150
North Coordinate:	4755736
Contact Address:	Not reported
Contact Address2:	Not reported
Contact City:	Not reported
Contact State:	Not reported
Contact Zip:	Not reported
Contact Email:	Not reported
Owner Name:	Ben's Tire Center
Owner Address:	540 East Delevan Avenue
Owner Address2:	Not reported

DOWNTOWN TIRE (Continued) **S110541057**

Owner City:	Buffalo
Owner State:	NY
Owner Zip:	14211
Owner Email:	Not reported
Owner Phone:	7168910281
Owner Type:	Private
Operator Name:	Not reported
Operator Type:	Not reported
Activity Desc:	Waste tire storage - Dealer
Activity Number:	[15K49]
Active:	Yes
Accuracy Code:	4.2 - Utilization of GIS and existing spatial data
Waste Types:	Waste Tires
Regulatory Status:	Registration
Authorization Number:	15K49
Authorization Issue Date:	Not reported
Expiration Date:	Not reported
Date of Last Inspection:	Not reported

J56 **MATTIOLI SERVICE STA** **EDR Hist Auto** **1014538333**
SSE **50 SYCAMORE ST** **N/A**
< 1/8 **BUFFALO, NY 14203**
0.116 mi.
611 ft. **Site 3 of 6 in cluster J**

Relative:
Lower

Actual:
609 ft.

EDR Hist Auto

Year:	Name:	Type:
1935	SWAN FINCH OIL CORP FILLING STA	GASOLINE AND OIL SERVICE STATIONS
1940	BROAD ELM TIRE SALES FILLING ST	GASOLINE AND OIL SERVICE STATIONS
1950	BRESS MEYER FILLING STA	GASOLINE STATIONS
1955	LORENZOS SERV FILL STA	GASOLINE STATIONS
1960	LORENZOS SERV GAS STA	GASOLINE STATIONS
1964	ACTEX SERV INC GAS STA	GASOLINE STATIONS
1970	MATTIOLI SERVICE STA	GASOLINE STATIONS
1980	DELANEYS AUTO REPAIR	AUTOMOBILE REPAIRING
1985	DELANEYS AUTO REPAIR	AUTOMOBILE REPAIRING
1990	DELANEY AUTO REPAIRS	Exterior Repair Services
1991	DELANEY AUTO REPAIRS	Exterior Repair Services
1992	DELANEYS AUTO REPAIR	AUTOMOBILE REPAIRING & SERVICE
1992	DELANEY AUTO REPAIRS	Exterior Repair Services
1993	DELANEYS AUTO REPAIRS	Exterior Repair Services
1994	DELANEY CORNELIUS	Exterior Repair Services
1995	DELANEY CORNELIUS	Exterior Repair Services
1996	DELANEY CORNELIUS	Exterior Repair Services
1997	DELANEY CORNELIUS	Exterior Repair Services
1998	DELANEYS AUTO REPAIRS	Exterior Repair Services
1999	DELANEYS AUTO REPAIRS	Exterior Repair Services
2000	DELANEYS AUTO REPAIRS	Exterior Repair Services
2001	DELANEYS AUTO REPAIRS	Exterior Repair Services
2002	DELANEYS AUTO REPAIRS	Exterior Repair Services
2003	DELANEYS AUTO REPAIRS	Exterior Repair Services
2004	DELANEYS AUTO REPAIRS	Exterior Repair Services
2005	DELANEYS AUTO REPAIRS	Exterior Repair Services
2006	DELANEYS AUTO REPAIRS	Exterior Repair Services
2007	DELANEYS AUTO REPAIRS	Exterior Repair Services

I57 WSW < 1/8 0.116 mi. 612 ft. — **PASSANISI SEBASTIAN HATTER**, **8 E CHIPPEWA R 217 ST**, **BUFFALO, NY** — **EDR Hist Cleaner** — **1014535245** / **N/A**

Site 7 of 7 in cluster I

Relative: Higher

Actual: 616 ft.

EDR Hist Cleaner

Year:	Name:	Type:
1925	PASSANISI SEBASTIAN HATTER	HAT CLEANERS

H58 SSW < 1/8 0.116 mi. 615 ft. — **HURONELL CORP.**, **371-381 ELLICOTT ST.**, **BUFFALO, NY 14203** — **NY UST** — **U003318142** / **N/A**

Site 5 of 6 in cluster H

Relative: Lower

Actual: 612 ft.

UST:

Name:	HURONELL CORP.
Address:	371-381 ELLICOTT ST.
City,State,Zip:	BUFFALO, NY 14203
Id/Status:	9-436895 / Unregulated/Closed
Program Type:	PBS
Region:	STATE
DEC Region:	9
Expiration Date:	N/A
UTM X:	183896.74745
UTM Y:	4755716.68549
Site Type:	Retail Gasoline Sales

Affiliation Records:

Site Id:	54258
Affiliation Type:	Facility Owner
Company Name:	HURONELL CORP.
Contact Type:	Not reported
Contact Name:	Not reported
Address1:	371-381 ELLICOTT ST.
Address2:	Not reported
City:	BUFFALO
State:	NY
Zip Code:	14203
Country Code:	001
Phone:	(716) 852-3824
EMail:	Not reported
Fax Number:	Not reported
Modified By:	TRANSLAT
Date Last Modified:	2004-03-04

Site Id:	54258
Affiliation Type:	Mail Contact
Company Name:	HURONELL CORP.
Contact Type:	Not reported
Contact Name:	BERT SIMON JR
Address1:	371-381 ELLICOTT ST.
Address2:	Not reported
City:	BUFFALO
State:	NY
Zip Code:	14203
Country Code:	001
Phone:	(716) 852-3824

HURONELL CORP. (Continued) **U003318142**

EMail:	Not reported
Fax Number:	Not reported
Modified By:	TRANSLAT
Date Last Modified:	2004-03-04

Site Id:	54258
Affiliation Type:	Facility Operator
Company Name:	HURONELL CORP.
Contact Type:	Not reported
Contact Name:	HURONELL CORP.
Address1:	Not reported
Address2:	Not reported
City:	Not reported
State:	NN
Zip Code:	Not reported
Country Code:	001
Phone:	(716) 852-3824
EMail:	Not reported
Fax Number:	Not reported
Modified By:	TRANSLAT
Date Last Modified:	2004-03-04

Site Id:	54258
Affiliation Type:	Emergency Contact
Company Name:	HURONELL CORP.
Contact Type:	Not reported
Contact Name:	BERT SIMONS, JR.
Address1:	Not reported
Address2:	Not reported
City:	Not reported
State:	NN
Zip Code:	Not reported
Country Code:	001
Phone:	(716) 852-3824
EMail:	Not reported
Fax Number:	Not reported
Modified By:	TRANSLAT
Date Last Modified:	2004-03-04

Tank Info:

Tank Number:	367
Tank ID:	167506
Tank Status:	Closed - Removed
Material Name:	Closed - Removed
Capacity Gallons:	2000
Install Date:	01/01/1984
Date Tank Closed:	07/01/1994
Registered:	True
Tank Location:	Underground
Tank Type:	Steel/carbon steel
Material Code:	0009
Common Name of Substance:	Gasoline

Tightness Test Method:	NN
Date Test:	Not reported
Next Test Date:	Not reported

HURONELL CORP. (Continued) **U003318142**

Pipe Model: Not reported
Modified By: TRANSLAT
Last Modified: 04/14/2017

Equipment Records:

A01 - Tank Internal Protection - Epoxy Liner
H00 - Tank Leak Detection - None
I00 - Overfill - None
D02 - Pipe Type - Galvanized Steel
F00 - Pipe External Protection - None
B01 - Tank External Protection - Painted/Asphalt Coating
C02 - Pipe Location - Underground/On-ground
G00 - Tank Secondary Containment - None
J02 - Dispenser - Suction Dispenser

K59 **REFUSE TRUCK SPILL** **NY Spills** **S106012413**
NNE **420 NORTH OAK STREET** **N/A**
< 1/8 **BUFFALO, NY**
0.118 mi.
623 ft. **Site 2 of 6 in cluster K**

Relative:
Higher

Actual:
620 ft.

SPILLS:

Name:	REFUSE TRUCK SPILL
Address:	420 NORTH OAK STREET
City,State,Zip:	BUFFALO, NY
Spill Number/Closed Date:	0275579 / 2003-03-20
Facility ID:	0275579
Facility Type:	ER
DER Facility ID:	80381
Site ID:	87765
DEC Region:	9
Spill Cause:	Equipment Failure
Spill Class:	D4
SWIS:	1502
Spill Date:	2003-03-20
Investigator:	BRENNAN
Referred To:	Not reported
Reported to Dept:	2003-03-20
CID:	Not reported
Water Affected:	Not reported
Spill Source:	Commercial Vehicle
Spill Notifier:	Responsible Party
Cleanup Ceased:	Not reported
Cleanup Meets Std:	True
Last Inspection:	Not reported
Recommended Penalty:	False
UST Trust:	False
Remediation Phase:	0
Date Entered In Computer:	2003-03-20
Spill Record Last Update:	2003-03-20
Spiller Name:	DAVE
Spiller Company:	WASTE MANAGEMENT
Spiller Address:	10890 OLEAN RD
Spiller Company:	001
Contact Name:	DAVE
DEC Memo:	"Prior to Sept, 2004 data translation this spill Lead_DEC Field was KAB 03/20/03: KAB/DAVE, WASTE MANAGEMENT/TELECON - APPROXIMATELY 3 GALS. OF HYDRAULIC OIL WAS SPILLED TO THE BLACKTOP AT THE NYSDOT

REFUSE TRUCK SPILL (Continued) **S106012413**

FACILITY ON NORTH OAK STREET. SPILLAGE WAS CLEANED UP WITH SPEEDY-DRI BY WASTE MANAGEMENT AND DISPOSED OF IN REGULAR WASTE STREAM. NO FURTHER ACTION NECESSARY. CLOSE OUT. ********NO PAPER FILE EXISTS FOR THIS SPILL********"

Remarks: "HYDRAULIC LINE LEAK ON REFUSE TRUCK CAUSED SPILLAGE OF APPROXIMATELY 3 GALS. OF HYDRAULIC OIL TO BLACKTOP AT NYSDOT."

All Materials:

Site ID:	87765
Operable Unit ID:	868182
Operable Unit:	01
Material ID:	507940
Material Code:	0010
Material Name:	hydraulic oil
Case No.:	Not reported
Material FA:	Petroleum
Quantity:	3.00
Units:	G
Recovered:	3.00
Oxygenate:	Not reported

K60 **FRANKS SERV STA** **EDR Hist Auto** **1014538370**
North **523 ELLICOTT ST** **N/A**
< 1/8 **BUFFALO, NY**
0.118 mi.
624 ft. **Site 3 of 6 in cluster K**

Relative: Higher

EDR Hist Auto

Actual: 620 ft.

Year:	Name:	Type:
1940	BARNHART FRANK E FILLING STA	GASOLINE AND OIL SERVICE STATIONS
1946	BARNHART FRANK E FILLING STA	GASOLINE AND OIL SERVICE STATIONS
1950	BARNHART FRANK E FILLING STA	GASOLINE STATIONS
1955	BARNHART FRANK E GAS STA	GASOLINE STATIONS
1960	FRANKS SERV STA	GASOLINE STATIONS
1964	SONNYS KAR CLINIC AUTO REPRS	AUTOMOBILE REPAIRING
1969	SONNYS KAR CLINIC	Gasoline Service Stations
1970	SONNYS KAR CLINIC AUTO REPRS	AUTOMOBILE REPAIRING
1970	SONNYS KAR CLINIC	Gasoline Service Stations
1971	SONNYS KAR CLINIC	Gasoline Service Stations
1972	SONNYS KAR CLINIC	Gasoline Service Stations

K61 **FREY THE WHEEL MAN INC AUTO WHEELS** **EDR Hist Auto** **1014539198**
North **520 ELLICOTT ST** **N/A**
< 1/8 **BUFFALO, NY**
0.119 mi.
626 ft. **Site 4 of 6 in cluster K**

Relative: Higher

EDR Hist Auto

Actual: 621 ft.

Year:	Name:	Type:
1946	FREY THE WHEEL MAN INC AUTO WHE	AUTOMOBILE REPAIRING
1964	FREY THE WHEEL MAN INC AUTO REP	AUTOMOBILE REPAIRING

K62 **FREY THE WHEELMAN GAS STATION** **NY Spills** **S112809572**
North **525 ELLICOTT ST** **N/A**
< 1/8 **BUFFALO, NY**
0.120 mi.
634 ft. **Site 5 of 6 in cluster K**

Relative:
Higher

Actual:
621 ft.

SPILLS:

Name:	FREY THE WHEELMAN GAS STATION
Address:	525 ELLICOTT ST
City,State,Zip:	BUFFALO, NY
Spill Number/Closed Date:	1214959 / 2014-04-28
Facility ID:	1214959
Facility Type:	ER
DER Facility ID:	433525
Site ID:	478234
DEC Region:	9
Spill Cause:	Equipment Failure
Spill Class:	Not reported
SWIS:	1502
Spill Date:	2013-01-25
Investigator:	TDJOHNSO
Referred To:	Not reported
Reported to Dept:	2013-01-25
CID:	Not reported
Water Affected:	Not reported
Spill Source:	Gasoline Station or other PBS Facility
Spill Notifier:	Other
Cleanup Ceased:	Not reported
Cleanup Meets Std:	False
Last Inspection:	Not reported
Recommended Penalty:	False
UST Trust:	False
Remediation Phase:	0
Date Entered In Computer:	2013-01-25
Spill Record Last Update:	2014-05-06
Spiller Name:	KEITH BOWERS - LAWYER
Spiller Company:	FREY THE WHEELMAN GAS STATION
Spiller Address:	525 ELLICOTT ST
Spiller Company:	999
Contact Name:	MAGGIE POPEK
DEC Memo:	"02/06/13 TDJ RECEIVED LCS, INC. GEOPHISICAL AND SUBSURFACE SOIL AND GW REPORT. 02/12/13 TDJ REVIEWED REPORT AND FOUND MAJOR ANOMALIES EXIST IN PARKING AREA WHICH COULD BE UST'S FROM YEARS PAST. RECOMENDATIONS FROM LCS, INC FOR FURTHER INVESTIGATION WAS AGREED UPON AND A LETTER STATING THE SAME WAS SENT TO UNILAND DEVELOPMENT. 04/28/14 TDJ RECEIVED ADDITIONAL REPORT SHOWING TEST PITS AND BORING PERFORMED WHERE ANOMALIES EXISTED. LOW PID AND ANALYTCAL RESULTS WERE FOUND IN THIS AREA. DUE TO THE AREA OF THE ANOMALIES AS A PARKING AREA FOR THE BUISNESS A FUTURE SITE PLAN WAS DEVELOPED FOR ANY WORK THAT MAY BE INITIATED IN THE FUTURE. THE SITE WILL BE CLOSED AS INACTIVE. NO FURTHER ACTION FILE CLOSED AS INACTIVE. "
Remarks:	"Soil samples for gas station showed petroleum contamination. There are USTs on this property. Cleanup is pending."

All Materials:

Site ID:	478234
Operable Unit ID:	1228013
Operable Unit:	01
Material ID:	2225579
Material Code:	0066A

FREY THE WHEELMAN GAS STATION (Continued) **S112809572**

Material Name:	unknown petroleum
Case No.:	Not reported
Material FA:	Petroleum
Quantity:	Not reported
Units:	Not reported
Recovered:	Not reported
Oxygenate:	Not reported

63
West
< 1/8
0.121 mi.
638 ft.

SKY TOP 1 HR CLNRS **EDR Hist Cleaner** **1014536513**
619 MAIN ST **N/A**
BUFFALO, NY

Relative:
Higher

EDR Hist Cleaner

Actual:
617 ft.

Year:	Name:	Type:
1960	SKY TOP 1 HR CLNRS	CLEANERS AND DYERS

M64
SSE
< 1/8
0.122 mi.
643 ft.

MICELI JOS AUTO REPR **EDR Hist Auto** **1014537777**
30 SYCAMORE ST **N/A**
BUFFALO, NY

Site 1 of 2 in cluster M

Relative:
Lower

EDR Hist Auto

Actual:
609 ft.

Year:	Name:	Type:
1930	KIEFER REINHARDT AUTO REPR	AUTOMOBILE REPAIRING
1935	MICELI JOS AUTO REPR	AUTOMOBILE REPAIRING

H65
SSW
< 1/8
0.122 mi.
645 ft.

HURONELL CORP. **NY LTANKS** **S101174740**
367 ELLICOTT STREET **N/A**
BUFFALO, NY

Site 6 of 6 in cluster H

Relative:
Lower

Actual:
612 ft.

LTANKS:

Name:	HURONELL CORP.
Address:	367 ELLICOTT STREET
City,State,Zip:	BUFFALO, NY
Spill Number/Closed Date:	9405790 / 1994-08-08
Facility ID:	9405790
Site ID:	291385
Spill Date:	1994-07-08
Spill Cause:	Tank Failure
Spill Source:	Commercial/Industrial
Spill Class:	D5
Cleanup Ceased:	1994-08-08
SWIS:	1502
Investigator:	PRINGLE
Referred To:	Not reported
Reported to Dept:	1994-07-28
CID:	Not reported

HURONELL CORP. (Continued) **S101174740**

Water Affected:	Not reported
Spill Notifier:	Other
Last Inspection:	Not reported
Recommended Penalty:	False
Meets Standard:	False
UST Involvement:	True
Remediation Phase:	0
Date Entered In Computer:	1994-07-29
Spill Record Last Update:	1994-08-12
Spiller Name:	Not reported
Spiller Company:	HURONELL CORP.
Spiller Address:	367 ELLICOTT STREET
Spiller County:	001
Spiller Contact:	Not reported
Spiller Phone:	Not reported
Spiller Extention:	Not reported
DEC Region:	9
DER Facility ID:	235938
DEC Memo:	"Prior to Sept, 2004 data translation this spill Lead_DEC Field was MNP 07/29/94: 7/29/94 MNP REVIEWED CES 7/25/94 SAMPLE REPORT. ONLY BENZENE EXCEEDED SOIL GUIDANCE VALUE AT 38 PPB. NO FURTHER ACTION NEEDED, INACTIVE, NEED TO SEND LETTER TO HURONELL CORP. 08/08/94: 8/8/94 LETTER TO HURONELL, SITE INACTIVE. "
Remarks:	"TANK REMOVAL CONTRACTOR SENT POST-CLEANUP SAMPLE RESULTS SHOWING BENZENE AT 38 PPB"

All TTF:

Facility ID:	9405790
Spill Number:	9405790
Spill Tank Test:	1542992
Site ID:	291385
Tank Number:	Not reported
Tank Size:	0
Material:	0009
EPA UST:	Not reported
UST:	Not reported
Cause:	Not reported
Source:	Not reported
Test Method:	00
Test Method 2:	Unknown
Leak Rate:	.00
Gross Fail:	Not reported
Modified By:	Spills
Last Modified Date:	Not reported

All Materials:

Site ID:	291385
Operable Unit ID:	1003154
Operable Unit:	01
Material ID:	382373
Material Code:	0009
Material Name:	gasoline
Case No.:	Not reported
Material FA:	Petroleum
Quantity:	.00
Units:	Not reported
Recovered:	.00

HURONELL CORP. (Continued) **S101174740**

Oxygenate: Not reported

J66 SSE < 1/8 0.123 mi. 652 ft. **ELM STREET AT SYCAMORE STREET BUFFALO, NY** **NY Spills** **S102245566 N/A**

Site 4 of 6 in cluster J

Relative: Lower

Actual: 609 ft.

SPILLS:

Name:	ELM STREET AT
Address:	SYCAMORE STREET
City,State,Zip:	BUFFALO, NY
Spill Number/Closed Date:	9604434 / 1996-07-09
Facility ID:	9604434
Facility Type:	ER
DER Facility ID:	159686
Site ID:	191455
DEC Region:	9
Spill Cause:	Equipment Failure
Spill Class:	D3
SWIS:	1502
Spill Date:	1996-07-03
Investigator:	SORGI
Referred To:	Not reported
Reported to Dept:	1996-07-03
CID:	204
Water Affected:	Not reported
Spill Source:	Commercial Vehicle
Spill Notifier:	Responsible Party
Cleanup Ceased:	Not reported
Cleanup Meets Std:	True
Last Inspection:	1996-07-03
Recommended Penalty:	False
UST Trust:	False
Remediation Phase:	0
Date Entered In Computer:	1996-07-03
Spill Record Last Update:	1996-07-09
Spiller Name:	RODNEY MIX
Spiller Company:	CID REFUSE
Spiller Address:	10860 OLEAN RD
Spiller Company:	001
Contact Name:	RODNEY MIX
DEC Memo:	"Prior to Sept, 2004 data translation this spill Lead_DEC Field was MJS 07/03/96: SAC SITE INSPECT. MET WITH RODNEY MIX(CID). STAINONG FROM ELM STREET OVER TO SYCAMORE. SPEEDI DRI APPLIED AND PICKED UP. PLACED IN GARBAGE TRUCK FOR CID LANDFILL. NO FURTHER ACTION REQUIRED. 07/09/96: MJS UPDATE COMPUTER AND CLOSE."
Remarks:	"HYDRLIC LINE BROKE - BEING CLEANED NOW"

All Materials:

Site ID:	191455
Operable Unit ID:	1035500
Operable Unit:	01
Material ID:	347201
Material Code:	0010
Material Name:	hydraulic oil
Case No.:	Not reported

ELM STREET AT (Continued) **S102245566**

Material FA:	Petroleum
Quantity:	15.00
Units:	G
Recovered:	15.00
Oxygenate:	Not reported

K67 **FREY THE WHEELMAN AUTO REPAIR SHOP** **NY Spills** **S112809571**
North **522 ELLICOTT ST** **N/A**
< 1/8 **BUFFALO, NY**
0.124 mi.
657 ft. **Site 6 of 6 in cluster K**

Relative:
Higher

Actual:
621 ft.

SPILLS:

Name:	FREY THE WHEELMAN AUTO REPAIR SHOP
Address:	522 ELLICOTT ST
City,State,Zip:	BUFFALO, NY
Spill Number/Closed Date:	1214958 / 2014-04-02
Facility ID:	1214958
Facility Type:	ER
DER Facility ID:	433524
Site ID:	478233
DEC Region:	9
Spill Cause:	Unknown
Spill Class:	Not reported
SWIS:	1502
Spill Date:	2013-01-25
Investigator:	TDJOHNSO
Referred To:	Not reported
Reported to Dept:	2013-01-25
CID:	Not reported
Water Affected:	Not reported
Spill Source:	Commercial/Industrial
Spill Notifier:	Other
Cleanup Ceased:	Not reported
Cleanup Meets Std:	False
Last Inspection:	Not reported
Recommended Penalty:	False
UST Trust:	False
Remediation Phase:	0
Date Entered In Computer:	2013-01-25
Spill Record Last Update:	2014-05-06
Spiller Name:	KEITH BOWERS - LAWYER
Spiller Company:	FREY THE WHEELMAN
Spiller Address:	522 ELLICOTT ST
Spiller Company:	999
Contact Name:	MAGGIE POPEK
DEC Memo:	"02/06/13 TDJ RECEIVED THE LCS, INC. GEOPYSICAL SURVEY AND LIMITED SUBSURFACE SOIL AND GW INVESTIGATION. ONE SAMPLE (BH6) EXCEEDED THE CP-51 LIMIT OF 1,000 ppb FOR CHRYSENE AT 2,000 ppb. DUE TO THE DEPTH OF 6-8' bgs. NO ACTION FOR REMOVAL WILL BE WARRANTED AT THIS TIME. NO OTHER CONTAMINANTS WERE FOUND NOR ELEVATED PID READINGS IN THE SOIL BORINGS AROUND THE SUBJECT AREA. LETTER FOR INACTIVE STATUS WILL BE SENT TO PROPERTY OWNER. NO FURTHER ACTION FILE CLOSED TO ELECTRONIC ONLY AS INACTIVE STATUS"
Remarks:	"Soil samples for auto repair shop showed petroleum contamination. Cleanup is pending."

FREY THE WHEELMAN AUTO REPAIR SHOP (Continued) **S112809571**

All Materials:

Site ID:	478233
Operable Unit ID:	1228012
Operable Unit:	01
Material ID:	2225578
Material Code:	0066A
Material Name:	unknown petroleum
Case No.:	Not reported
Material FA:	Petroleum
Quantity:	Not reported
Units:	Not reported
Recovered:	Not reported
Oxygenate:	Not reported

N68 **BUFFALO ELECTRIC BUILDING** **NY AST** **A100383015**
SW **535 WASHINGTON ST** **N/A**
1/8-1/4 **BUFFALO, NY 14203**
0.136 mi.
720 ft. **Site 1 of 4 in cluster N**

Relative:
Lower

Actual:
614 ft.

AST:

Name:	BUFFALO ELECTRIC BUILDING
Address:	535 WASHINGTON ST
City,State,Zip:	BUFFALO, NY 14203
Region:	STATE
DEC Region:	9
Site Status:	Unregulated/Closed
Facility Id:	9-427659
Program Type:	PBS
UTM X:	183805.29677
UTM Y:	4755713.25977
Expiration Date:	N/A
Site Type:	Utility (Other than Municipal)

Tank Info:

Tank Number:	001
Tank Id:	171293
Tank Location:	Aboveground - on saddles, legs, racks, etc.... Tank bottom is elevated above grade or tank pad, allowing visual inspection.
Tank Type:	Steel/Carbon Steel/Iron
Tank Status:	In Service
Pipe Model:	Not reported
Install Date:	11/01/1994
Capacity Gallons:	275
Tightness Test Method:	NN
Date Test:	Not reported
Next Test Date:	Not reported
Date Tank Closed:	Not reported
Register:	True
Modified By:	aeskalsk
Last Modified:	04/14/2017
Material Name:	Not reported

Tank Number:	002
Tank Id:	171294

BUFFALO ELECTRIC BUILDING (Continued) **A100383015**

Tank Location:	Aboveground - on saddles, legs, racks, etc.... Tank bottom is elevated above grade or tank pad, allowing visual inspection.
Tank Type:	Steel/Carbon Steel/Iron
Tank Status:	In Service
Pipe Model:	Not reported
Install Date:	11/01/1994
Capacity Gallons:	275
Tightness Test Method:	NN
Date Test:	Not reported
Next Test Date:	Not reported
Date Tank Closed:	Not reported
Register:	True
Modified By:	aeskalsk
Last Modified:	04/14/2017
Material Name:	Not reported

Tank Number:	003
Tank Id:	171295
Tank Location:	Aboveground - on saddles, legs, racks, etc.... Tank bottom is elevated above grade or tank pad, allowing visual inspection.
Tank Type:	Steel/Carbon Steel/Iron
Tank Status:	In Service
Pipe Model:	Not reported
Install Date:	11/01/1994
Capacity Gallons:	800
Tightness Test Method:	NN
Date Test:	Not reported
Next Test Date:	Not reported
Date Tank Closed:	Not reported
Register:	True
Modified By:	aeskalsk
Last Modified:	04/14/2017
Material Name:	Not reported

N69 **ELECTRIC TOWER** **NY LTANKS** **1001749961**
SW **535 WASHINGTON STREET** **NY BROWNFIELDS** **N/A**
1/8-1/4 **BUFFALO, NY 14203** **NY Spills**
0.136 mi.
720 ft. **Site 2 of 4 in cluster N**

Relative:
Lower

Actual:
614 ft.

LTANKS:

Name:	ELECTRIC BUILDING
Address:	535 WASHINGTON ST
City,State,Zip:	BUFFALO, NY
Spill Number/Closed Date:	0311417 / 2005-06-29
Facility ID:	0311417
Site ID:	68071
Spill Date:	2002-09-01
Spill Cause:	Tank Failure
Spill Source:	Commercial/Industrial
Spill Class:	Not reported
Cleanup Ceased:	Not reported
SWIS:	1502
Investigator:	MXFRANKS
Referred To:	Not reported
Reported to Dept:	2004-01-09
CID:	404

ELECTRIC TOWER (Continued) **1001749961**

Water Affected:	Not reported
Spill Notifier:	Affected Persons
Last Inspection:	Not reported
Recommended Penalty:	False
Meets Standard:	False
UST Involvement:	True
Remediation Phase:	0
Date Entered In Computer:	2004-01-09
Spill Record Last Update:	2006-02-24
Spiller Name:	CHRIS READ
Spiller Company:	NIAGARA MOHAWK
Spiller Address:	300 ERIE BLVD WEST
Spiller County:	001
Spiller Contact:	CHRIS READ
Spiller Phone:	(315) 428-3631
Spiller Extention:	Not reported
DEC Region:	9
DER Facility ID:	64955
DEC Memo:	"Prior to Sept, 2004 data translation this spill Lead_DEC Field was MF 01/09/04: MF T/C CHRIS REED, LEFT MESSAGE FOR REPORT. 01/27/04: MF RECEIVED LCS'S 1/12/04 REPORT. 3 UST'S WERE PREVIOUSLY REMOVED. 540 GALLON, 2K & A 10K, MUNICIPAL RECORDS INDICATE A 2K UST WAS INSTALLED IN 1972 & SLUSHED IN 1987, A 550 UST WAS REMOVED IN 1993, A 4K & A .5K WERE REMOVED IN 1994. 6 SOIL SAMPLES & 3 GW SAMPLES WERE ANALYZED FOR STARS 8260, 8270 + 10 TIC'S, IN TOTAL, PPB. 8260 TIC'S 8270 TIC'S BH1 (4-8') - BDL'S 0 BDL'S 432 BH3 (4-8') - BDL'S 0 105148 12050 BH4 (4-8') - BDL'S 16 BDL'S 3109 BH6 (8-10') - 17 1114 5a COMPOUNDS AT 10226 BH11 (8-10') - 650 6400 95530 68570 GW ANALYZED IN PPB FOR 8260 8270 TPMW#1 - BDL'S BDL'S TPMW#3 - 5 BDL'S TPMW#4 - 99 22 ODOR IN BH3 & BH11 CONTRACTOR RECOMMENDS REMEDIATION. 01/27/04: MF RECEIVED LCS'S 1/12/04 REPORT. 15 BOREHOLES COMPLETED 12/19/03. 53 SAMPLES TAKEN 0-4' OR 4-6'. 8 ANALYZED FOR STARS 8260 & 8270. NO GW ENCOUNTERED DOWN TO 12'. 6 SAMPLES ANALYZED FOR 8260 - BH-14, 17, 18, 20, 21 & 24 ALL BELOW STARS. 8 SAMPLES ANALYZED FOR 8270 - BH-13 - BDL'S BH-14 - 5 OF THE LOW DETECTION COMPOUNDS ABOVE TAGM THE HIGHEST AT 433 PPB.. BH-16 - 4 OF THE LOW DETECTION COMPOUNDS ABOVE TAGM, THE HIGHEST AT 295 PPB. BH-17 - 6 OF THE LOW DETECTION COMPOUNDS ABOVE TAGM, THE HIGHEST AT 630 PPB. BH-18 - BELOW TAGM BH-20 - BELOW TAGM BH-21 - 5 OF THE LOW DETECTION COMPOUNDS ABOVE TAGM, THE HIGHEST AT 429 PPB. BH-24 - 6 LOW DETECTION COMPOUNDS ABOVE TAGM, THE HIGHEST AT 5680 PPB. HIGHEST HNU READING 7.1 PPM AT BH-14. THIS WAS THE SITE OF AN OLD GAS STATION. ALSO RECEIVED PHASE 2 STUDY DONE BY GEOMATRIX 9/02. THERE WAS A 540 GALLON KEROSENE, A 2K DIESEL (?) & A 10K #6FO UST ON SITE. NO DOCUMENTATION OF REMOVAL. THEY DID A GEOPHYSICAL SURVEY & NOTICED 6 ANOMALYS, 5 TEST PITS WERE THEN DUG. DECOMPOSED DRUMS WERE FOUND AT 3 LOCATIONS. SOIL BORINGS ADVANCED UP TO 15' (NO BEDROCK INCOUNTERED) & SAMPLED, STARS 8021 & 8270, IN PPB. B-1 - STRONG ODOR AT 9-10'. SHEEN ON GW, ANALYTICAL BELOW TAMG. B-2 - ODOR THROUGHT SAMPLE, REFUSAL AT 12'. 2 - 8021 COMPOUNDS ABOVE TAGM, 8270 - BDL'S OF 1000 PPB. B-3 - REFUSAL AT 8', 8021 - BDL'S, 3 8270 COMPOUNDS ABOVE TAGM, HIGHEST 450 PPB. B-4 - REFUSAL AT 11', 8021 & 8270 - BDL'S B-5, 6, 7 & 10 NOT SAMPLED - REFUSAL AT 10', 10, 10.5' & 8' B-8 - REFUSAL AT 10' - 8021 & 8270, BDL'S B-9 - REFUSAL AT 12' - 8021 & 8270, BDL'S B-11 - REFUSAL AT 8', STRONG ODOR, STAINING AT 5' - 1 8021 COMPOUND ABOVE TAGM. 8270 - BDL'S. GROUND WATER SAMPLES FROM 3-MW'S, 8021 & 8270 - BDL'S. TP-1 - TOTAL 8270 - 51980 TP-K3 - 858700 TP-4A - 22300 TP-G - 44200 ALL THE TP'S SAMPLED AT 2'-2.5' BG. 9

ELECTRIC TOWER (Continued) **1001749961**

OTHER BORINGS ADVANCED AROUND ANOMLYS & SAMPLED, 7 LOGGED. OLB-1, 2, 3, 4A, 4, 5, 6 & 7 - BDL'S, 8270, 8021 RESULTS, BDL'S OLB-7A - 87100 TOTAL 8270 THE CONTRACTOR ALSO DISPOSED OF CONTAMINATED SOIL. THIS SPILL WAS NOT REPORTED AT THE TIME OF DISCOVERY. 01/29/04: MF LETTER TO RP, SOIL & GW REMEDIATION NECESSARY. SCHEDULE BY 2/29/04. 02/09/04: MF T/C CHRIS REED, HIS ENV PEOPLE PLAN TO DIG & HAUL IN A FEW AREAS. A REMEDIATION PLAN WILL BE SENT. 02/24/04: MF FG DK OFFICE MEETING/CHRIS REED, BRIAN STEARS & CHUCK WILLARD (PHONE), NIAGARA MOHAWK. DISCUSSED CLEAN UP ISSUES AT THE ELECTRIC BUILDING, 535 WASHINGTON & THE PARKING LOT 75 E HURON. DISCUSSED; 1. SITE MAP 2. DISPOSAL RECEIPTS FOR BURIED DRUMS & CONTAMINATED SOIL. 3. EXCAVATION SAMPLES, TPK3 & TP4 4. PETROLEUM CONTAMINATION AT FORMER UST LOCATIONS THEY WILL GET BACK TO US. ALSO TOLD THEM REMEDIATION NECESSARY. THERE WAS A SHEEN & ODOR NOTICED WHEN DEVELOPING MW'S. 05/20/04: MF LETTER TO RP, REMEDIATION OF THE SOIL & GW NECESSARY AT B-1, 2, & 11; MW#1, 2 & 3 (SEPT 92 REPORT) BH-3 & BH-11 (1/12/04 REPORT). PLAN BY 6/15/04. 06/18/04: MF T/C BRIAN STERNS, THEY PLAN TO REMOVE SOIL IN 3 AREAS. PLAN TO START IN JULY, THEY WILL SEND PLAN. 08/02/04: MF T/C PAUL MEOWSKY, 848-1482, THEY MAY GO WITH BROWNFIELD ON THIS SITE. 07/22/04: MF RECEIVED REMEDIATION PLAN, SOIL EXCAVATION AT B-1, 2, 3, 4. BH11, BH3/TPMW1, BH6/TPMW4. 08/05/04: MF LETTER TO RP OKING PLAN WITH DIRECT SAMPLING OF EXCAVATIONS. SCHEDULE BY 8/20/04. 02/03/05: MF T/C/BRAIAN STERN, NI MO. REMEDIATION NOT STARTED, PROBLEM WITH NEW OWNER. 5/6/05 NIMO DECIDED TO COMPLETE THE SITE WORK OUTSIDE THE BROWNFIELD PROGRAM AND BEGAN WORK ON 5/4/05. FG SITE INSPECTION ON 5/4/05 AND EXCAVATION WORK HAD BEGUN. THEY INDICATED THAT THEY WOULD NOTIFY THE DEPT WHEN THE EXCAVATION WAS COMPLETE. 6/29/05 RECD THE REMEDIATION REPORT FOR THE SITE. DISPOSAL RECEIPTS PROVIDED. EXCAVATION ANALYTICAL SLIGHTLY EXCEEDS TAGM 4046 FOR THE BENZO A COMPOUNDS. THE SITE IS INACTIVE. LETTER SENT. NOFURTHER WORK IS REQUIRED."

Remarks: "HISTORICAL PROBLEM. FOUND THIS LEAK WHILE DOING A TANK REMOVAL. CLEANUP PENDING. PREVIOUS SPILL NUMBER TO REFERENCE TO IS 93-11418"

All Materials:

Site ID:	68071
Operable Unit ID:	876767
Operable Unit:	01
Material ID:	500226
Material Code:	0008
Material Name:	diesel
Case No.:	Not reported
Material FA:	Petroleum
Quantity:	.00
Units:	L
Recovered:	.00
Oxygenate:	Not reported

Name:	NIAGARA MOHAWK
Address:	535 WASHINGTON STREET
City,State,Zip:	BUFFALO, NY
Spill Number/Closed Date:	9311418 / 1994-09-07
Facility ID:	9311418
Site ID:	321052
Spill Date:	1993-12-21
Spill Cause:	Tank Failure
Spill Source:	Commercial/Industrial

ELECTRIC TOWER (Continued) **1001749961**

Spill Class:	B3
Cleanup Ceased:	1994-09-07
SWIS:	1502
Investigator:	COOKE
Referred To:	Not reported
Reported to Dept:	1993-12-21
CID:	Not reported
Water Affected:	Not reported
Spill Notifier:	Tank Tester
Last Inspection:	1994-07-07
Recommended Penalty:	False
Meets Standard:	True
UST Involvement:	True
Remediation Phase:	0
Date Entered In Computer:	1993-12-23
Spill Record Last Update:	2004-01-26
Spiller Name:	Not reported
Spiller Company:	NIAGARA MOHAWK
Spiller Address:	144 KNESINGTON AVENUE
Spiller County:	001
Spiller Contact:	Not reported
Spiller Phone:	Not reported
Spiller Extention:	Not reported
DEC Region:	9
DER Facility ID:	258657
DEC Memo:	"Prior to Sept, 2004 data translation this spill Lead_DEC Field was JDC / / : JDC/F. GRABOWSKI, NIMO/. 12/22/93: JDC/F. GRABOWSKI, NIMO/SITE - NO VISIBLE FREE PRODUCT AT EXPOSED PIPING OR MANWAY. AUTHORIZED TANK AND FUEL BE LEFT IN PLACE UNTIL FUEL BURNED OFF. REQUESTED LETTER OF INTENT FROM MR. GRABOWSKI. 05/06/94: JDC / F GRABOWSKI, REMOVAL WORK SHOULD START NEXT WEEK. 05/06/94: JDC/ F. GRABOWSKI, NIMO- TANK REMOVAL TO START NEXT WEEK. 07/07/94: JDC ON SITE W/ F GRABOWSKI AND OBSERVED TANK EXCAVATION. MINOR SOIL CONTAMINATION OBSERVED. SOIL TO BE REMOVED W/ COMPOSIT SAMPLES TAKEN. 07/22/94: TANK CLOSURE REPORT STATED TWO (55) GAL DRUMS OF SOIL AND (1) DRUM OF WATER GENERATED FROM EXCAVATION. WAITING FOR LAB ANALYSIS AND DISPOSAL RECEIPTS. 08/22/94: LAB ANALYSIS SHOWD VIOLATIONS UNDER8021 DIRECT. SENT LETTER REQUESTING RESAMPLE OF EXCAVATION UNDER TCLP 8021. CK BK 9/16/94. 09/07/94: RESAMPLE RESULTS UNDER TCLP 8021 SHOWS NO VIOLATIONS. (2) DRUMS OF TANK SLUDGE AND SOIL BEING DISPOSED OF BY NIMO AT DEWEY AVE UNDER BULK LOAD. NO FURTHER ACTION REQUIRED. "
	Not reported
Remarks:	"TANK TEST FAILURE."

All Materials:

Site ID:	321052
Operable Unit ID:	990045
Operable Unit:	01
Material ID:	390457
Material Code:	0003A
Material Name:	#6 fuel oil
Case No.:	Not reported
Material FA:	Petroleum
Quantity:	.00
Units:	L
Recovered:	.00
Oxygenate:	Not reported

ELECTRIC TOWER (Continued) **1001749961**

Name:	NIAGARA MOHAWK
Address:	535 WASHINGTON STREET
City,State,Zip:	BUFFALO, NY
Spill Number/Closed Date:	9311972 / 1994-01-21
Facility ID:	9311972
Site ID:	321053
Spill Date:	1993-12-21
Spill Cause:	Tank Test Failure
Spill Source:	Commercial/Industrial
Spill Class:	C3
Cleanup Ceased:	1994-01-21
SWIS:	1502
Investigator:	SORGI
Referred To:	Not reported
Reported to Dept:	1993-01-07
CID:	Not reported
Water Affected:	Not reported
Spill Notifier:	Other
Last Inspection:	Not reported
Recommended Penalty:	False
Meets Standard:	True
UST Involvement:	False
Remediation Phase:	0
Date Entered In Computer:	1994-01-11
Spill Record Last Update:	2002-03-19
Spiller Name:	Not reported
Spiller Company:	NIAGARA MOHAWK
Spiller Address:	144 KENSINGTON AVENUE
Spiller County:	001
Spiller Contact:	Not reported
Spiller Phone:	Not reported
Spiller Extention:	Not reported
DEC Region:	9
DER Facility ID:	258657
DEC Memo:	"Prior to Sept, 2004 data translation this spill Lead_DEC Field was MJS 01/21/94: MJS REVIEWED FILE. DISCOVERED THAT JDC IS HANDLING THIS UNDER SPILL #9311418. SPILL WAS REPORTED TWICE. MJS TO CLOSE THIS FILE. REFER TO #9311418 FOR FURTHER INFORMATION. "
Remarks:	"TANK TEST FAILURE - SEE SPILL 9311418"

All TTF:

Facility ID:	9311972
Spill Number:	9311972
Spill Tank Test:	1542355
Site ID:	321053
Tank Number:	Not reported
Tank Size:	0
Material:	0066A
EPA UST:	Not reported
UST:	Not reported
Cause:	Not reported
Source:	Not reported
Test Method:	00
Test Method 2:	Unknown
Leak Rate:	.00
Gross Fail:	Not reported
Modified By:	Spills
Last Modified Date:	Not reported

ELECTRIC TOWER (Continued) **1001749961**

All Materials:

Site ID:	321053
Operable Unit ID:	990594
Operable Unit:	01
Material ID:	390978
Material Code:	0066A
Material Name:	unknown petroleum
Case No.:	Not reported
Material FA:	Petroleum
Quantity:	.00
Units:	L
Recovered:	.00
Oxygenate:	Not reported

BROWNFIELDS:

Name:	ELECTRIC TOWER
Address:	535 WASHINGTON STREET
City,State,Zip:	BUFFALO, NY 14203
Program:	BCP
Site Code:	333587
Acres:	1
HW Code:	C915189
SWIS:	1502
Town:	Buffalo (c)
Record Added Date:	11/12/2004
Record Updated Date:	02/19/2013
Update By:	MLDOSTER
Site Description:	The site was a parking lot connected to an office building located at 535 Washington Street, City of Buffalo, Erie County, New York.The site is located in downtown Buffalo. Petroleum Bulk Storage (PBS) registration information currently consists of two, 275 gallon above ground storage tanks (AST) containing fuel oil, and one 800 gallon diesel fuel AST. Historically, three underground storage tanks (UST) were located beneath the parking area of the east side of the Electric Building. The three tanks were removed from the site nearly 10 years ago. During a previous Phase II investigation petroleum contaminated soil was detected in the location of the removed USTs. The open spill number for this site is 0311417. A cleanup was conducted in 2005.The spill was made inactive on June 29, 2005. The site was not accepted into the Brownfield Cleanup Program.
Env Problem:	The primary contaminants are petroleum contaminated soils which contain Volatile Organic Compounds (VOCs) and Semi-Volatile Organic Compound (SVOCs) that exceed guidance values. There is no evidence of off site migration of contaminants.
Health Problem:	Not reported
Dump:	Not reported
Structure:	Not reported
Lagoon:	Not reported
Landfill:	Not reported
Pond:	Not reported
Disp Start:	Not reported
Disp Term:	Not reported
Lat/Long:	Not reported
Dell:	Not reported
Record Add:	Not reported

ELECTRIC TOWER (Continued) **1001749961**

Record Upd:	Not reported
Updated By:	Not reported
Own Op:	Applicant/Requestor
Sub Type:	09
Owner Name:	PAUL B. ISKALO
Owner Company:	ISKALO DEVELOPMENT CORPORATION
Owner Address:	HARBINGER SQUARE, 5166 MAIN STREET
Owner Addr2:	Not reported
Owner City,St,Zip:	WILLIAMSVILLE, NY 14221
Owner Country:	United States of America
Own Op:	Owner
Sub Type:	06
Owner Name:	C/OISKALO DEVELOPMENT CORP.
Owner Company:	ISKALO ELECTRIC TOWER LLC
Owner Address:	HARBINGER SQUARE, 5166 MAIN ST.
Owner Addr2:	Not reported
Owner City,St,Zip:	WILLIAMSVILLE, NY 14221
Owner Country:	United States of America
HW Code:	Not reported
Waste Type:	Not reported
Waste Quantity:	Not reported
Waste Code:	Not reported
Crossref ID:	Not reported
Cross Ref Type Code:	Not reported
Cross Ref Type:	Not reported
Record Added Date:	Not reported
Record Updated:	Not reported
Updated By:	Not reported

SPILLS:

Name:	NIAGARA MOHAWK
Address:	535 WASHINGTON
City,State,Zip:	BUFFALO, NY
Spill Number/Closed Date:	9408082 / 1994-09-16
Facility ID:	9408082
Facility Type:	ER
DER Facility ID:	96377
Site ID:	109922
DEC Region:	9
Spill Cause:	Unknown
Spill Class:	C3
SWIS:	1502
Spill Date:	1994-09-16
Investigator:	RMCROSSE
Referred To:	Not reported
Reported to Dept:	1994-09-16
CID:	Not reported
Water Affected:	Not reported
Spill Source:	Commercial/Industrial
Spill Notifier:	Responsible Party
Cleanup Ceased:	1994-09-16
Cleanup Meets Std:	True
Last Inspection:	1994-09-16
Recommended Penalty:	False
UST Trust:	False
Remediation Phase:	0
Date Entered In Computer:	1994-09-15

ELECTRIC TOWER (Continued) **1001749961**

Spill Record Last Update:	2002-03-19
Spiller Name:	Not reported
Spiller Company:	NIAGARA MOHAWK
Spiller Address:	144 KENSINGTON AVENUE
Spiller Company:	001
Contact Name:	Not reported
DEC Memo:	"Prior to Sept, 2004 data translation this spill Lead_DEC Field was RMC 09/16/94: DUPLICATE OF 9408039, CLOSE OUT. "
Remarks:	"DUPLICATE OF 9408039, OIL FOUND IN EXCAVATION"

All Materials:

Site ID:	109922
Operable Unit ID:	1002225
Operable Unit:	01
Material ID:	553900
Material Code:	0064A
Material Name:	unknown material
Case No.:	Not reported
Material FA:	Other
Quantity:	5.00
Units:	G
Recovered:	5.00
Oxygenate:	Not reported

Name:	NIAGARA MOHAWK
Address:	535 WASHINGTON STREET
City,State,Zip:	BUFFALO, NY
Spill Number/Closed Date:	9408039 / 1994-12-19
Facility ID:	9408039
Facility Type:	ER
DER Facility ID:	258657
Site ID:	321054
DEC Region:	9
Spill Cause:	Unknown
Spill Class:	C3
SWIS:	1502
Spill Date:	1994-09-16
Investigator:	RMCROSSE
Referred To:	Not reported
Reported to Dept:	1994-09-16
CID:	Not reported
Water Affected:	Not reported
Spill Source:	Commercial/Industrial
Spill Notifier:	Responsible Party
Cleanup Ceased:	1994-12-19
Cleanup Meets Std:	True
Last Inspection:	1994-09-16
Recommended Penalty:	False
UST Trust:	False
Remediation Phase:	0
Date Entered In Computer:	1994-09-15
Spill Record Last Update:	1994-12-22
Spiller Name:	Not reported
Spiller Company:	NIAGARA MOHAWK
Spiller Address:	144 KENSINGTON AVENUE
Spiller Company:	001
Contact Name:	Not reported

ELECTRIC TOWER (Continued) **1001749961**

DEC Memo: "Prior to Sept, 2004 data translation this spill Lead_DEC Field was RMC 09/16/94: RMC/FRANK G NI MO/EPS/SITE REMOVED 100 POUNDS PETROLEUM CONTAMINATED SOIL, SEE MAP, NO FURTHER REMEDIATION REQUIRED, DISPOSAL RECEIPT DUE 11/15/94. 12/12/94: RMC/FRANK G NI MO/EPS/SITE REMOVED 100 POUNDS PETROLEUM CONTAMINATED SOIL, SEE MAP, NO FURTHER REMEDIATION REQUIRED, DISPOSAL RECEIPT DUE 11/15/94REVISED TO 12/30/94. 12/19/94: RMC/RECEIVED DISPOSAL RECEIPTS, OK, CLOSE OUT. "
Remarks: "FOUND MINOR AMOUNT OF PETROLEUM WHILE EXCAVATING ON STREET"

All Materials:

Site ID:	321054
Operable Unit ID:	1002200
Operable Unit:	01
Material ID:	377488
Material Code:	0003A
Material Name:	#6 fuel oil
Case No.:	Not reported
Material FA:	Petroleum
Quantity:	5.00
Units:	G
Recovered:	5.00
Oxygenate:	Not reported

Name:	NIAGARA MOHAWK
Address:	535 WASHINGTON STREET
City,State,Zip:	BUFFALO, NY
Spill Number/Closed Date:	9500675 / 1995-07-31
Facility ID:	9500675
Facility Type:	ER
DER Facility ID:	258657
Site ID:	321055
DEC Region:	9
Spill Cause:	Equipment Failure
Spill Class:	B3
SWIS:	1502
Spill Date:	1995-04-17
Investigator:	SORGI
Referred To:	Not reported
Reported to Dept:	1995-04-17
CID:	Not reported
Water Affected:	Not reported
Spill Source:	Commercial/Industrial
Spill Notifier:	Responsible Party
Cleanup Ceased:	1995-07-31
Cleanup Meets Std:	True
Last Inspection:	1995-04-18
Recommended Penalty:	False
UST Trust:	False
Remediation Phase:	0
Date Entered In Computer:	1995-04-18
Spill Record Last Update:	2002-03-19
Spiller Name:	Not reported
Spiller Company:	NIAGARA MOHAWK
Spiller Address:	300 ERIE BLVD WEST
Spiller Company:	001
Contact Name:	Not reported
DEC Memo:	"Prior to Sept, 2004 data translation this spill Lead_DEC Field was

ELECTRIC TOWER (Continued) **1001749961**

MJS 04/17/95: 1850 HRS - MJS RECEIVE NOTIFICATION FROM MARK HANS. MJS TO RESPOND. 04/17/95: 1940 HRS - MJS SITE INSPECT. MET W/ RICK WILSON(NIMO) AND EPS. NEW WATER PIPE SYSTEM FAILED WHILE BEING TESTED. PIPING FELL ON TOP OF A/G TANK. OIL SPILLED TO DIKE AND WATER PUSHED OIL OVER TOP. 04/17/95: SOME OIL REACHED DRAIN(UNK QUANT). OIL AND WATER FLOWED BEHIND WALLS FOR BREAK ROOM. REMAINING OIL IN TANK PUMPED OUT AND WATER PIPE REPAIRED. HEAVY FUEL OIL ODOR IN BLDG. CLEANUP ONGOING. 04/17/95: VENTILATION FANS SET UP TO VENT VAPOR TO OUTSIDE. ONGOING CLEANUP SATISFACTORY. MJS LEAVE SITE APPROX 2145 HRS. MJS TO INSPECT IN AM. 04/18/95: MJS SITE INSPECT. CLEANUP CONTINUING. NO ODOR NOTICED IN BLDG. OIL FOUND IN PIPING TRENCH IN SUBFLOOR. EPS TO CLEANOUT THE TRENCH ON SATURDAY 4/22/95 TO AVOID VAPORS WHILE EMPLOYEES IN BLDG. 04/20/95: LETTER TO RP. NEED SAMPLE RESULTS AND DISPOSAL DOCUMENTATION. 07/31/95: RECEIVED DISPOSAL DOCUMENTATION FROM RP. NO FURTHER ACTION REQUIRED. "

Remarks: "PIPE FELL AND WENT THROUGH TANK"

All Materials:

Site ID:	321055
Operable Unit ID:	1014803
Operable Unit:	01
Material ID:	369292
Material Code:	0001A
Material Name:	#2 fuel oil
Case No.:	Not reported
Material FA:	Petroleum
Quantity:	75.00
Units:	G
Recovered:	60.00
Oxygenate:	Not reported

N70 **BUFFALO ELECTRIC BUILDING** **NY UST** **U004199516**
SW **535 WASHINGTON ST** **N/A**
1/8-1/4 **BUFFALO, NY 14203**
0.136 mi.
720 ft. **Site 3 of 4 in cluster N**

Relative:
Lower

Actual:
614 ft.

UST:

Name:	BUFFALO ELECTRIC BUILDING
Address:	535 WASHINGTON ST
City,State,Zip:	BUFFALO, NY 14203
Id/Status:	9-427659 / Unregulated/Closed
Program Type:	PBS
Region:	STATE
DEC Region:	9
Expiration Date:	N/A
UTM X:	183805.29677
UTM Y:	4755713.25977
Site Type:	Utility (Other than Municipal)

Tank Info:

Tank Number:	H1
Tank ID:	167167
Tank Status:	Closed - Removed
Material Name:	Closed - Removed
Capacity Gallons:	10000
Install Date:	Not reported

BUFFALO ELECTRIC BUILDING (Continued) **U004199516**

Date Tank Closed:	06/01/1994
Registered:	True
Tank Location:	Underground
Tank Type:	Steel/carbon steel
Tightness Test Method:	NN
Date Test:	Not reported
Next Test Date:	Not reported
Pipe Model:	Not reported
Modified By:	TRANSLAT
Last Modified:	04/14/2017

Tank Number:	K1
Tank ID:	167166
Tank Status:	Closed - Removed
Material Name:	Closed - Removed
Capacity Gallons:	500
Install Date:	Not reported
Date Tank Closed:	11/01/1993
Registered:	True
Tank Location:	Underground
Tank Type:	Steel/carbon steel
Tightness Test Method:	NN
Date Test:	Not reported
Next Test Date:	Not reported
Pipe Model:	Not reported
Modified By:	TRANSLAT
Last Modified:	04/14/2017

71
WNW
1/8-1/4
0.138 mi.
728 ft.

SHEAS PERFORMING ARTS CENTER
646 MAIN ST
BUFFALO, NY 14202

RCRA-VSQG **1007371440**
NY Spills **NYR000125120**
NY MANIFEST

Relative:
Higher

Actual:
620 ft.

RCRA-VSQG:

Date form received by agency:	2007-01-01 00:00:00.0
Facility name:	SHEAS PERFORMING ARTS CENTER
Facility address:	646 MAIN ST BUFFALO, NY 14202
EPA ID:	NYR000125120
Mailing address:	NIAGARA SQ ROOM 616 CITY HALL BUFFALO, NY 14202
Contact:	DAVID A HORNUNG
Contact address:	NIAGARA SQ ROOM 616 CITY HALL BUFFALO, NY 14202
Contact country:	US
Contact telephone:	716-851-5854
Contact email:	DHORNUNG@CITY-BUFFALO.COM
EPA Region:	02
Classification:	Conditionally Exempt Small Quantity Generator
Description:	Handler: generates 100 kg or less of hazardous waste per calendar month, and accumulates 1000 kg or less of hazardous waste at any time; or generates 1 kg or less of acutely hazardous waste per calendar month, and accumulates at any time: 1 kg or less of acutely hazardous waste; or 100 kg or less of any residue or contaminated soil, waste or other debris resulting from the cleanup of a spill, into or on any land or water, of acutely hazardous waste; or generates 100 kg or less

SHEAS PERFORMING ARTS CENTER (Continued) **1007371440**

of any residue or contaminated soil, waste or other debris resulting from the cleanup of a spill, into or on any land or water, of acutely hazardous waste during any calendar month, and accumulates at any time: 1 kg or less of acutely hazardous waste; or 100 kg or less of any residue or contaminated soil, waste or other debris resulting from the cleanup of a spill, into or on any land or water, of acutely hazardous waste

Owner/Operator Summary:

Owner/operator name:	CITY OF BUFFALO
Owner/operator address:	NIAGARA SQ ROOM 616 CITY HALL BUFFALO, NY 14202
Owner/operator country:	US
Owner/operator telephone:	Not reported
Owner/operator email:	Not reported
Owner/operator fax:	Not reported
Owner/operator extension:	Not reported
Legal status:	Municipal
Owner/Operator Type:	Owner
Owner/Op start date:	1974-11-14 00:00:00.
Owner/Op end date:	Not reported

Owner/operator name:	SHEAS PERFORMING ARTS CENTER
Owner/operator address:	MAIN ST BUFFALO, NY 14202
Owner/operator country:	US
Owner/operator telephone:	716-851-5854
Owner/operator email:	Not reported
Owner/operator fax:	Not reported
Owner/operator extension:	Not reported
Legal status:	Private
Owner/Operator Type:	Operator
Owner/Op start date:	2004-05-27 00:00:00.
Owner/Op end date:	Not reported

Handler Activities Summary:

U.S. importer of hazardous waste:	No
Mixed waste (haz. and radioactive):	No
Recycler of hazardous waste:	No
Transporter of hazardous waste:	No
Treater, storer or disposer of HW:	No
Underground injection activity:	No
On-site burner exemption:	No
Furnace exemption:	No
Used oil fuel burner:	No
Used oil processor:	No
User oil refiner:	No
Used oil fuel marketer to burner:	No
Used oil Specification marketer:	No
Used oil transfer facility:	No
Used oil transporter:	No

Historical Generators:

Date form received by agency:	2006-01-01 00:00:00.0
Site name:	SHEAS PERFORMING ARTS CENTER
Classification:	Small Quantity Generator

SHEAS PERFORMING ARTS CENTER (Continued) **1007371440**

Date form received by agency: 2004-06-02 00:00:00.0
Site name: SHEAS PERFORMING ARTS CENTER
Classification: Large Quantity Generator

Hazardous Waste Summary:

. Waste code: D008
. Waste name: LEAD

Violation Status: No violations found

SPILLS:
Name: SHEA'S PERFORMING ARTS
Address: 646 MAIN STREET
City,State,Zip: BUFFALO, NY
Spill Number/Closed Date: 9712987 / 1999-08-25
Facility ID: 9712987
Facility Type: ER
DER Facility ID: 148096
Site ID: 176215
DEC Region: 9
Spill Cause: Unknown
Spill Class: C3
SWIS: 1502
Spill Date: 1998-02-01
Investigator: SACALAND
Referred To: Not reported
Reported to Dept: 1998-02-20
CID: 999
Water Affected: Not reported
Spill Source: Institutional, Educational, Gov., Other
Spill Notifier: Other
Cleanup Ceased: Not reported
Cleanup Meets Std: False
Last Inspection: 1999-05-11
Recommended Penalty: False
UST Trust: False
Remediation Phase: 0
Date Entered In Computer: 1998-02-20
Spill Record Last Update: 2003-05-23
Spiller Name: ROBERT O'HARA
Spiller Company: CITY OF BUFFALO - DPW
Spiller Address: CITY HALL - ROOM 616
Spiller Company: 001
Contact Name: Not reported
DEC Memo: "Prior to Sept, 2004 data translation this spill Lead_DEC Field was
SAC 02/20/98: SAC SITE INSPECTION, MET JOE MANNARINO (CIMMINELLI-COWPER), MARK LIPUMA & DOUG REED (NIAGARA FRONTIER CONSULTING SERVICES NFCS), FOUND CONTAMINATION WHILE DRIVING A STANDPIPE FOR A FOUNDATION FOR THE SHEA'S STAGE EXPANSION PROJECT, APPEARS TO BE OLD #6 FUEL OIL, NFCS DID PHASE I ON PROPERTY WHICH WAS OLD GREYHOUND BUS TERMINAL, NO TANKS WERE REPORTED, NO TANK FOUND DURING THIS WORK BUT GLOBS OF OLD PRODUCT FOUND ON GW, NFCS WILL PERFORM GEOPROBE STUDY TO INCLUDE 10 BORINGS DOWN TO DEPTH OF 30 FT, SPLIT SPOON SAMPLING WILL TAKE PLACE EVERY 4 FT WITH ANALYTICAL TO BE DONE EVERY 8 FT., ALTHOUGH IT IS #6 FUEL OIL PID METER WILL BE USED.
GW SAMPLE WAS TAKEN AND RESULTS DID NOT INDICATE A PROBLEM PER NFCS,

SHEAS PERFORMING ARTS CENTER (Continued) **1007371440**

SAC DID NOT SEE RESULTS, AN ADDITIONAL GW SAMPLE WILL BE TAKEN, WORK SHOULD BEGIN TOMORROW, SATURDAY 2/21/98. REPORT SHOULD BE SUBMITTED AT EARLIEST ON THURSDAY 2/26/98. 02/27/98: SAC AND PJB MEETING JOE MANNARINO (CIMINELLI-COWPER0, MARK LIPUMA & DOUG REED, NFCS, THEY HAVE NOT RECEIVED ALL ANALYTICAL DATA AND NO QA/QC DATA HAS BEEN MADE AVAILABLE YET, THEY ARE MEETING WITH LAB TO RESOLVE ISSUES, ALSO TOOK SAMPLES TO ANOTHER LABORATORY, RESULTS THAT WERE VIEWED HAD A EXCEEDED GUIDANCE VALUES FOR BENZENE ON A LOW-LEVEL, AGREED THAT SHEET PILINGS CAN BE DRIVEN INTO THE GROUND IN THE MEANTIME WHILE WAITING FOR THE RESULTS AND THE REPORT, RESULTS FROM THE SECOND LABORATORY SHOULD BE IN BY THURSDAY AND REPORT SHOULD BE AVAILABLE BY THEN. 03/09/98: SAC RECEIVED SITE INVESTIGATION REPORT, DISCUSSED WITH RNL, GW STANDARDS EXCEEDED ON A LOW-LEVEL FOR NAPHTHALENE ONLY, I STATUS CAN BE GRANTED PER RNL, SOIL EXCAVATION RECOMMENDATIONS NEED TO BE CHANGED SINCE IF STARS VALUES ARE EXCEEDED THAN SOIL IS CONSIDERED SOLID WASTE, WILL MEET TOMORROW WITH NFCS AND CIMINELLI. 03/10/98: SAC AND PJB MET MARK LIPUMA, DOUG REED, AND JOE MANNARINO, REQUESTED IF BIO-TREATMENT COULD BE DONE AT LTV SITE ON SOUTHPARK NEAR HYDROPONIC TOMATO GREENHOUSE, SINCE THIS PROPERTY IS NOT OWNED BY THE CITY THEN THIS WOULD NOT BE ALLOWED PER PJB, EITHER SOIL WOULD HAVE TO BE DISPOSED AT A PERMITTED LANDFILL OR BIOTREATED AT AN ALTERNATIVE SITE, HOWEVER A WORK PLAN WOULD NEED TO BE PROVIDED FOR DEC APPROVAL PREVIOUS TO ANY DIGGING OF SOIL ON-SITE AND REMOVAL OFF-SITE NFCS AND CIMINELLI WOULD SPEAK TO THE CITY TO GET AN ALTERNATIVE SITE AND WORKPLAN IN PLACE IN CASE THEY WISH TO BIO-TREAT, NFCS WILL CHANGE THEIR RECOMMENDATIONS FOR SOIL EXCAVATION BASED ON STARS RESULTS, THEY WILL SUBMIT AMENDED RECOMMENDATIONS TO DEC FOR APPROVAL.IT WAS RE-ITERATED THAT ANY SOIL WITH ODORS WOULD EITHER HAVE TO BE DISPOSED AT A LANDFILL OR BIOTREATED. 03/12/98: CIMINELLI AND NFCS PROPOSED HEWITT ROBBINS SITE FOR BIOTREAT, SAC DISCUSS WITH PJB AND CAMERON O'CONNOR (NYSDOH), DUE TO RESIDENCE AND HOSPITAL NEARBY THERE IS POTENTIAL DOWNFALL WITH SITE, HANNA FURNACE SITE WAS RECOMMENDED BY BOTH PJB AND MR.O'CONNOR, SAC RELAYED MESSAGE TO MARK LIPUMA & JOE MANNARINO, AGREED THAT HANNA FURNACE WOULD BE THE SITE OF BIOCELL. 03/13/98: SAC MET MARK LIPUMA, DOUG REED, AND JOE MANNARINO, SUBMITTED WORKPLAN FOR BIO-REMEDIATION, SAC TOLD THEM WE WOULD REVIEW AND GET BACK TO THEM WITH COMMENTS, HANNA FURNACE SITE IS OKAY TO CLEAR FOR BIO-CELL. RECEIVED REVISED RECOMMENDATIONS BASED ON STARS. 03/16/98: SAC REVIEWED BIOTREATMENT PLAN WITH RNL, PASSIVE AERATION THROUGH WIND DRIVEN FANS AND PERFORATED PIPING WOULD REQUIRE SAMPLING AT DISCHARGES DUE TO POINT SOURCES AND USUALLY AN ELECTRIC BLOWER TO SUPPLY OXYGEN IS REQUIRED, TILLING AROUND PIPING WOULD BE LABOR INTENSIVE AND COVERING PILE COULD SLOW BIOTREATMENT PROCESS, ALSO COVER WOULD BE DIFFICULT TO REMOVE FOR TILLING. 03/17/98: SAC AND RNL MET MARK LIPUMA, DOUG REED, AND JOE MANNARINO, NFCS PROPOSED DIGGING SITE UP, STAGING MATERIAL ON HANNA FURNACE SITE, SOIL WOULD BE SEPARATED INTO TWO PILES, SOIL THAT WAS OBVIOUSLY CONTAMINATED AND SOIL THAT IS SUSPECTED TO BE CONTAMINATED, SUSPECT PILE WILL BE SAMPLED AT A LATER DATE FOR CONFIRMATION SAMPLING TO BE PROPOSED LATER, THIS WILL VOID REVISED RECOMMENDATION PROPOSAL SUBMITTED 3/13/98 BY NFCS, BIOCELL WILL THEN BE BUILT TO TREAT SOILS ALSO DISCUSSED WAS AMENDMENTS TO TREATMENT CELL WITH THE ELIMINATION OF THE FANS AND PERFORATED PIPING, A PLAN WILL BE SUBMITTED IN 60 DAYS AS AGREED, AFTER REVIEWING PLAN WITH RNL, PLAN IS OK PER RNL, LETTER WILL BE SENT TO CONFIRM MEETING. 03/19/98: SAC TELECON DOUG REED, APPROXIMATELY 350 CUBIC YARDS OF SOIL THAT IS BELIEVED TO BE NON-CONTAMINATED HAS BEEN TAKEN TO HANNA FURNACE THAT WILL BE

SHEAS PERFORMING ARTS CENTER (Continued) **1007371440**

RESAMPLED, THE NUMBER OF SAMPLES TAKEN ARE WHAT IS CALLED FOR IN STARS. 03/20/98: SAC SENT LETTER OUTLINING AGREEMENT OF 3/17/98 MEETING 03/20/98: SAC TELECON MARK LIPUMA, THEY FINISHED EXCAVATION IN AREA A & B AND REQUESTED INSPECTION, SAC INSPECTED, EXCAVATION WAS SAND AND CLAY, CLAY WAS RED AND SAND WAS LT.BROWN WITH NO DISCOLORATION, SLIGHT ODORS WERE APPARENT IN SOME AREAS, EXCAVATION WAS DOWN APPROXIMATELY 15 FEET, PID METER READINGS AT THE BOTTOM WERE 6-9 ppm, NO FURTHER EXCAVATION WILL BE REQUIRED IN THIS AREA. 03/25/98: SAC TELECON JOE MANNARINO, EXCAVATION IN AREA A WAS EXTENDED DOWN TO 18 FEET WHICH WAS REMOVED TO HANNA FURNACE SITE. 04/08/98: SAC MEETING WITH MARK LIPUMA AND DOUG REID, SAMPLING SOIL PILE RESULTS AND WASTE PROFILE REPORTS & CHARACTERIZATION RESULTS WERE RECEIVED, A CHANGE MAY HAPPEN, ALL EXCAVATED SOIL WILL BE DISPOSED AT CID LANDFILL, POTENTIALLY ALL SOIL COULD BE EXCAVATED AND DISPOSED WITHIN A MONTH. 05/20/98: RNL SITE INSPECTION OF HANNA FURNACE SITE, ALL SOIL HAS BEEN REMOVED. 05/20/98: SAC TELECON JOE MANNARINO, HE INDICATED SOIL HAS BEEN TAKEN TO CID LANDFILL, HE STILL NEEDS TO REMOVE ADDITIONAL SOIL FROM THE SITE, HE WILL SUBMIT DISPOSAL RECEIPTS ONCE ALL SOIL HAS BEEN DISPOSED. 05/21/98: SAC SITE INSPECTION, MET JOE MANNARINO, 3/4 OF SITE EXCAVATION HAS BEEN COMPLETED, FOUNDATIONS HAVE BEEN POURED FOR BUILDING. 05/21/99: SAC DISCUSSED SITE WITH RNL, JOE MANNARINO CALLED TO NOTIFY RNL THAT TANK WAS FOUND & DUE TO ITS LOCATION NEXT TO A FOUNDATION REQUESTED THAT THE TANK BE CLOSED IN PLACE, RNL SAID THAT WAS OKAY BUT SAMPLE SHOULD BE TAKEN, MR. MANNARINO WILL NOTIFY RNL WHEN WORK WILL BEGIN. 05/11/99: RNL TELECON MARK LIPUMA, THEY HAVE BEGUN WORK ON CLOSING TANK, RNL SENT JFO TO INSPECT. 05/11/99: JFO INSPECT SITE, MET MARK LIPUMA OF LCS AND JOE SALM OF ELMWOOD TANK, DISCOVERED 5000 GALLON FUEL OIL TANK, ELMWOOD TANK CLEANED INSIDE & COLLECTED SAMPLES FROM BELOW TANK BOTTOM, THEY WANT TO CLOSE IN PLACE TOMORROW, SAMPLE RESULTS WON'T BE BACK FOR 2 DAYS, SAMPLES LOOKED TO BE CLEAN SAND, JFO TOLD MR. LIPUMA SAC WILL GET IN TOUCH WITH HIM IN THE MORNING ABOUT FILLING TANK. 05/12/99: SAC TELECON MARK LIPUMA, SAMPLE WAS TAKEN FROM BOTTOM AFTER HOLE WAS CUT IN BOTTOM OF THE TANK AND NO CONTAMINATION OBSERVED, ELMWOOD CLEANED THE TANK AND TANK WAS IN GOOD CONDITION WITH 200 GALLONS OF PRODUCT BEING REMOVED, MR. LIPUMA BELIEVED TANK CONTAINED #6 FUEL OIL AT ONE TIME AND A LIGHTER OIL PROBABLY #2 FUEL OIL AFTER, MR. LIPUMA ALSO SAID BASED ON HIS OBSERVATIONS THAT SINCE TANK WAS IN GOOD CONDITION AND STILL HOLDING PRODUCT AND THAT SAMPLE THAT WAS RETRIEVED FROM BELOW TANK BOTTOM WAS NOT OBSERVED TO BE CONTAMINATED THAT CONTAMINATION THAT WAS FOUND PROBABLY DID NOT COME FROM THIS TANK AND MORE LIKELY CAME FROM ANOTHER TANK THAT WAS AT ONE TIME ON SITE BUT HAS SINCE BEEN REMOVED PRIOR TO THIS PROJECT, TANK SCHEDULED TO BE CLOSED NEXT TUESDAY - 5/18/99 SAC REQUESTED SITE DRAWING WITH INDICATION OF LOCATION OF THE TANK, MR. LIPUMA SAID HE WOULD PROVIDE THIS ALONG WITH ANALYTICAL DATA AS PART OF TANK CLOSURE REPORT. 05/18/99: SAC RECEIVED FAXED COPY FROM MARK LIPUMA OF ANALYTICAL RESULTS FROM SAMPLE TAKEN BELOW THE TANK THAT WAS FOUND, ALL PARAMETERS ARE BELOW STARS GUIDANCE VALUES AND ONLY PARAMETER DETECTED IS NAPHTHALENE AT A LEVEL OF 8.7 ug/kg, SAC TELECON MARK LIPUMA, THEY WILL BE FILLING TANK IN PLACE USING FLOWABLE FILL TOMORROW. 06/09/99: SAC RECEIVED TANK CLOSURE REPORT 08/23/99: SAC TELECON ALLISON MACKENZIE, CIMINELLI-COWPER, JOE MANNARINO IS ON VACATION, MS. MACKENZIE WILL SEND INVOICES WITH TRUCKING LOGS TO SAC. 08/25/99: SAC RECEIVED TRUCKING LOGS/INVOICES FOR DISPOSAL OF CONTAMINATED SOIL AT CID, DRAFTED I LETTER."

Remarks: "possible contamination found while during a standpipe for foundation

SHEAS PERFORMING ARTS CENTER (Continued) **1007371440**

with stage expansion project "

All Materials:

Site ID:	176215
Operable Unit ID:	1059154
Operable Unit:	01
Material ID:	327563
Material Code:	0003A
Material Name:	#6 fuel oil
Case No.:	Not reported
Material FA:	Petroleum
Quantity:	.00
Units:	G
Recovered:	.00
Oxygenate:	Not reported

NY MANIFEST:

Name:	SHEAS
Address:	646 MAIN ST
City,State,Zip:	BUFFALO, NY 14202
Country:	USA
EPA ID:	NYR000125120
Facility Status:	Not reported
Location Address 1:	646 MAIN ST
Code:	BP
Location Address 2:	Not reported
Total Tanks:	Not reported
Location City:	BUFFALO
Location State:	NY
Location Zip:	14202
Location Zip 4:	Not reported

NY MANIFEST:

EPAID:	NYR000125120
Mailing Name:	SHEAS
Mailing Contact:	N/S
Mailing Address 1:	646 MAIN ST
Mailing Address 2:	Not reported
Mailing City:	BUFFALO
Mailing State:	NY
Mailing Zip:	14202
Mailing Zip 4:	Not reported
Mailing Country:	USA
Mailing Phone:	N/S

NY MANIFEST:

Document ID:	MIA9461094
Manifest Status:	Not reported
seq:	Not reported
Year:	2004
Trans1 State ID:	Not reported
Trans2 State ID:	Not reported
Generator Ship Date:	06/24/2004
Trans1 Recv Date:	06/24/2004
Trans2 Recv Date:	Not reported
TSD Site Recv Date:	06/25/2004

SHEAS PERFORMING ARTS CENTER (Continued) **1007371440**

Part A Recv Date:	Not reported
Part B Recv Date:	Not reported
Generator EPA ID:	NYR000125120
Trans1 EPA ID:	OHD004274031
Trans2 EPA ID:	Not reported
TSDF ID 1:	MID096963
TSDF ID 2:	Not reported
Manifest Tracking Number:	Not reported
Import Indicator:	Not reported
Export Indicator:	Not reported
Discr Quantity Indicator:	Not reported
Discr Type Indicator:	Not reported
Discr Residue Indicator:	Not reported
Discr Partial Reject Indicator:	Not reported
Discr Full Reject Indicator:	Not reported
Manifest Ref Number:	Not reported
Alt Facility RCRA ID:	Not reported
Alt Facility Sign Date:	Not reported
MGMT Method Type Code:	Not reported
Waste Code:	D008 - LEAD 5.0 MG/L TCLP
Waste Code:	Not reported
Waste Code:	Not reported
Waste Code:	Not reported
Waste Code:	Not reported
Waste Code:	Not reported
Quantity:	00220
Units:	G - Gallons (liquids only)* (8.3 pounds)
Number of Containers:	004
Container Type:	DM - Metal drums, barrels
Handling Method:	T Chemical, physical, or biological treatment.
Specific Gravity:	01.00
Waste Code:	D008 - LEAD 5.0 MG/L TCLP
Waste Code:	Not reported
Waste Code:	Not reported
Waste Code:	Not reported
Waste Code:	Not reported
Quantity:	00110
Units:	G - Gallons (liquids only)* (8.3 pounds)
Number of Containers:	002
Container Type:	DM - Metal drums, barrels
Handling Method:	T Chemical, physical, or biological treatment.
Specific Gravity:	01.00

O72 **U S POSTAL SERVICE ELLICOTT** **NY UST** **U003316504**
NNW **701 WASHINGTON STREET** **N/A**
1/8-1/4 **BUFFALO, NY 14203**
0.142 mi.
751 ft. **Site 1 of 2 in cluster O**

Relative:
Higher

Actual:
623 ft.

UST:

Name:	U S POSTAL SERVICE ELLICOTT
Address:	701 WASHINGTON STREET
City,State,Zip:	BUFFALO, NY 14203
Id/Status:	9-026867 / Unregulated/Closed
Program Type:	PBS
Region:	STATE
DEC Region:	9

U S POSTAL SERVICE ELLICOTT (Continued) **U003316504**

Expiration Date: N/A
UTM X: 183952.35684
UTM Y: 4756193.09829
Site Type: Other

Affiliation Records:

Site Id: 52167
Affiliation Type: Facility Owner
Company Name: U S POSTAL SERVICE-VMF
Contact Type: Not reported
Contact Name: Not reported
Address1: 1200 WILLIAM STREET
Address2: Not reported
City: BUFFALO
State: NY
Zip Code: 14240-9630
Country Code: 001
Phone: (716) 846-2550
EMail: Not reported
Fax Number: Not reported
Modified By: TRANSLAT
Date Last Modified: 2004-03-04

Site Id: 52167
Affiliation Type: Mail Contact
Company Name: U S POSTAL SERVICE-VMF
Contact Type: Not reported
Contact Name: MANAGER VEHICLE PROGRAMS
Address1: 1200 WILLIAM STREET
Address2: Not reported
City: BUFFALO
State: NY
Zip Code: 14240-9630
Country Code: 001
Phone: (716) 846-2550
EMail: Not reported
Fax Number: Not reported
Modified By: TRANSLAT
Date Last Modified: 2004-03-04

Site Id: 52167
Affiliation Type: Facility Operator
Company Name: U S POSTAL SERVICE ELLICOTT
Contact Type: Not reported
Contact Name: U S POSTAL SERVICE-VMF
Address1: Not reported
Address2: Not reported
City: Not reported
State: NN
Zip Code: Not reported
Country Code: 001
Phone: (716) 846-2503
EMail: Not reported
Fax Number: Not reported
Modified By: TRANSLAT
Date Last Modified: 2004-03-04

Site Id: 52167

U S POSTAL SERVICE ELLICOTT (Continued) **U003316504**

Affiliation Type:	Emergency Contact
Company Name:	U S POSTAL SERVICE-VMF
Contact Type:	Not reported
Contact Name:	DANIEL RACZKA
Address1:	Not reported
Address2:	Not reported
City:	Not reported
State:	NN
Zip Code:	Not reported
Country Code:	001
Phone:	(716) 846-2550
EMail:	Not reported
Fax Number:	Not reported
Modified By:	TRANSLAT
Date Last Modified:	2004-03-04

Tank Info:

Tank Number:	5
Tank ID:	160938
Tank Status:	Closed Prior to Micro Conversion, 03/91
Material Name:	Closed Prior to Micro Conversion, 03/91
Capacity Gallons:	5000
Install Date:	09/01/1978
Date Tank Closed:	Not reported
Registered:	True
Tank Location:	Underground
Tank Type:	Steel/carbon steel
Material Code:	0009
Common Name of Substance:	Gasoline

Tightness Test Method:	NN
Date Test:	Not reported
Next Test Date:	Not reported
Pipe Model:	Not reported
Modified By:	TRANSLAT
Last Modified:	04/14/2017

Equipment Records:

I00 - Overfill - None
B00 - Tank External Protection - None
C00 - Pipe Location - No Piping
D02 - Pipe Type - Galvanized Steel
F00 - Pipe External Protection - None
A00 - Tank Internal Protection - None
G00 - Tank Secondary Containment - None
J02 - Dispenser - Suction Dispenser
H99 - Tank Leak Detection - Other

Tank Number:	5A
Tank ID:	160939
Tank Status:	Closed - Removed
Material Name:	Closed - Removed
Capacity Gallons:	6000
Install Date:	10/01/1990
Date Tank Closed:	08/01/1998

U S POSTAL SERVICE ELLICOTT (Continued) **U003316504**

Registered:	True
Tank Location:	Underground
Tank Type:	Equivalent technology
Material Code:	0009
Common Name of Substance:	Gasoline
Tightness Test Method:	NN
Date Test:	Not reported
Next Test Date:	Not reported
Pipe Model:	Not reported
Modified By:	TRANSLAT
Last Modified:	04/14/2017

Equipment Records:

A03 - Tank Internal Protection - Fiberglass Liner (FRP)
I04 - Overfill - Product Level Gauge (A/G)
B04 - Tank External Protection - Fiberglass
D06 - Pipe Type - Fiberglass Reinforced Plastic (FRP)
H05 - Tank Leak Detection - In-Tank System (ATG)
G04 - Tank Secondary Containment - Double-Walled (Underground)
C02 - Pipe Location - Underground/On-ground
F04 - Pipe External Protection - Fiberglass
J02 - Dispenser - Suction Dispenser

O73 **UNITED STATES POSTAL SERVICE** **NY Spills** **1009226318**
NNW **701 WASHINGTON STREET** **NY MANIFEST** **N/A**
1/8-1/4 **BUFFALO, NY 14203**
0.142 mi.
751 ft. **Site 2 of 2 in cluster O**

Relative:
Higher

Actual:
623 ft.

SPILLS:

Name:	US POSTAL SERVICE
Address:	701 WASHINGTON STREET
City,State,Zip:	BUFFALO, NY
Spill Number/Closed Date:	9875053 / 1999-06-23
Facility ID:	9875053
Facility Type:	ER
DER Facility ID:	74847
Site ID:	80814
DEC Region:	9
Spill Cause:	Other
Spill Class:	C3
SWIS:	1502
Spill Date:	1998-08-12
Investigator:	SORGI
Referred To:	Not reported
Reported to Dept:	1998-09-22
CID:	Not reported
Water Affected:	Not reported
Spill Source:	Institutional, Educational, Gov., Other
Spill Notifier:	Other
Cleanup Ceased:	Not reported
Cleanup Meets Std:	False
Last Inspection:	Not reported
Recommended Penalty:	False
UST Trust:	True
Remediation Phase:	0
Date Entered In Computer:	1998-09-22

UNITED STATES POSTAL SERVICE (Continued) **1009226318**

Spill Record Last Update:	1999-07-07
Spiller Name:	ANDY MARTIN
Spiller Company:	US POSTAL SERVICE
Spiller Address:	1200 WILLIAM STREET
Spiller Company:	001
Contact Name:	BOB OSSMAN, EMCON
DEC Memo:	"Prior to Sept, 2004 data translation this spill Lead_DEC Field was MJS 11/10/98: MJS TELECON WITH BOB OSSMAN, EMCON. NEVER RECEIVED TANK CLOSURE SAMPLE RESULTS. MAY HAVE BEEN SENT TO PBS UNIT. HE WILL FORWARD COPY OF ANALYTICAL REPORT. 12/02/98: MJS MEETING WITH ANDY MARTIN (USPS) AND EMCON PERSONNEL. GROUNDWATER SAMPLE RESULTS INDICATE LOW-LEVEL CONTAMINATION. REPORT FORTHCOMING. MJS TO ISSUE INACTIVE LETTER UPON RECEIPT OF REPORT. 06/23/99: MJS RECEIVED TANK CLOSURE REPORT FROM EMCON. TANK REMOVED, NO CONTAMINATED SOIL FOUND. THEY OBTAINED COMPOSITE SAMPLE OF SIDEWALLS AND GROUNDWATER SAMPLE FROM WITHIN TANK PIT. SIDEWALL SAMPLES MEET STARS #1 STANDARDS (ALL COMPOUNDS NON-DETECT). ONE VIOLATION IN WATER SAMPLE (BENZENE AT 1.4 PPB). NO FURTHER ACTION REQUIRED. MJS CLOSE FILE."
Remarks:	"JUST RECEIVED ANALYTICAL RESULTS FOR REMOVAL OF 6K GASOLINE UST DONE IN AUGUST. MINOR EXCEEDANCES IN GROUNDWATER SAMPLES."

All Materials:

Site ID:	80814
Operable Unit ID:	1074647
Operable Unit:	01
Material ID:	566366
Material Code:	0009
Material Name:	gasoline
Case No.:	Not reported
Material FA:	Petroleum
Quantity:	.00
Units:	G
Recovered:	.00
Oxygenate:	Not reported

NY MANIFEST:

Name:	UNITED STATES POSTAL SERVICE
Address:	701 WASHINGTON STREET
City,State,Zip:	BUFFALO, NY 14203
Country:	USA
EPA ID:	NYD180000333
Facility Status:	Not reported
Location Address 1:	701 WASHINGTON STREET
Code:	BP
Location Address 2:	Not reported
Total Tanks:	Not reported
Location City:	BUFFALO
Location State:	NY
Location Zip:	14203
Location Zip 4:	Not reported

NY MANIFEST:

EPAID:	NYD180000333
Mailing Name:	UNITED STATES POSTAL SERVICE
Mailing Contact:	ANDREW MARTIN
Mailing Address 1:	1200 WILLIAM STREET
Mailing Address 2:	Not reported

UNITED STATES POSTAL SERVICE (Continued) **1009226318**

Mailing City:	BUFFALO
Mailing State:	NY
Mailing Zip:	14240
Mailing Zip 4:	Not reported
Mailing Country:	USA
Mailing Phone:	7168564603

NY MANIFEST:

Document ID:	Not reported
Manifest Status:	Not reported
seq:	Not reported
Year:	2015
Trans1 State ID:	INR000123497
Trans2 State ID:	INR000123497
Generator Ship Date:	03/12/2015
Trans1 Recv Date:	03/12/2015
Trans2 Recv Date:	03/13/2015
TSD Site Recv Date:	03/18/2015
Part A Recv Date:	Not reported
Part B Recv Date:	Not reported
Generator EPA ID:	NYD180000333
Trans1 EPA ID:	Not reported
Trans2 EPA ID:	Not reported
TSDF ID 1:	IND000646943
TSDF ID 2:	Not reported
Manifest Tracking Number:	010353107JJK
Import Indicator:	N
Export Indicator:	N
Discr Quantity Indicator:	N
Discr Type Indicator:	N
Discr Residue Indicator:	N
Discr Partial Reject Indicator:	N
Discr Full Reject Indicator:	N
Manifest Ref Number:	Not reported
Alt Facility RCRA ID:	Not reported
Alt Facility Sign Date:	Not reported
MGMT Method Type Code:	H141
Waste Code:	Not reported
Waste Code:	Not reported
Waste Code:	Not reported
Waste Code:	Not reported
Waste Code:	Not reported
Waste Code:	Not reported
Quantity:	20
Units:	P - Pounds
Number of Containers:	1
Container Type:	DF - Fiberboard or plastic drums (glass)
Handling Method:	B Incineration, heat recovery, burning.
Specific Gravity:	1
Waste Code:	D002
Waste Code 1_2:	Not reported
Waste Code 1_3:	Not reported
Waste Code 1_4:	Not reported
Waste Code 1_5:	Not reported
Waste Code 1_6:	Not reported

74 WSW 1/8-1/4 0.143 mi. 753 ft. | **MANUFACTURERS & TRADERS TRUST**
1 M & T PLZ
BUFFALO, NY 14203 | **RCRA NonGen / NLR**
FINDS
ECHO
NY MANIFEST | **1000424712**
NYD072796022

Relative: Lower

Actual: 614 ft.

RCRA NonGen / NLR:

Date form received by agency:	2007-01-01 00:00:00.0
Facility name:	MANUFACTURERS & TRADERS TRUST
Facility address:	1 M & T PLZ BUFFALO, NY 14203-2399
EPA ID:	NYD072796022
Contact:	Not reported
Contact address:	1 M & T PLZ BUFFALO, NY 14240
Contact country:	US
Contact telephone:	Not reported
Contact email:	Not reported
EPA Region:	02
Classification:	Non-Generator
Description:	Handler: Non-Generators do not presently generate hazardous waste

Owner/Operator Summary:

Owner/operator name:	FIRST EMPIRE STATE CO
Owner/operator address:	NOT REQUIRED NOT REQUIRED, WY 99999
Owner/operator country:	US
Owner/operator telephone:	212-555-1212
Owner/operator email:	Not reported
Owner/operator fax:	Not reported
Owner/operator extension:	Not reported
Legal status:	Private
Owner/Operator Type:	Owner
Owner/Op start date:	Not reported
Owner/Op end date:	Not reported

Owner/operator name:	FIRST EMPIRE STATE CO
Owner/operator address:	NOT REQUIRED NOT REQUIRED, WY 99999
Owner/operator country:	US
Owner/operator telephone:	212-555-1212
Owner/operator email:	Not reported
Owner/operator fax:	Not reported
Owner/operator extension:	Not reported
Legal status:	Private
Owner/Operator Type:	Operator
Owner/Op start date:	Not reported
Owner/Op end date:	Not reported

Handler Activities Summary:

U.S. importer of hazardous waste:	No
Mixed waste (haz. and radioactive):	No
Recycler of hazardous waste:	No
Transporter of hazardous waste:	No
Treater, storer or disposer of HW:	No
Underground injection activity:	No
On-site burner exemption:	No
Furnace exemption:	No

MANUFACTURERS & TRADERS TRUST (Continued) **1000424712**

Used oil fuel burner: No
Used oil processor: No
User oil refiner: No
Used oil fuel marketer to burner: No
Used oil Specification marketer: No
Used oil transfer facility: No
Used oil transporter: No

Historical Generators:
Date form received by agency: 2006-01-01 00:00:00.0
Site name: MANUFACTURERS & TRADERS TRUST
Classification: Not a generator, verified

Date form received by agency: 1999-07-08 00:00:00.0
Site name: MANUFACTURERS & TRADERS TRUST
Classification: Not a generator, verified

Date form received by agency: 1988-10-05 00:00:00.0
Site name: MANUFACTURERS & TRADERS TRUST
Classification: Large Quantity Generator

Hazardous Waste Summary:

. Waste code: X003
. Waste name: OTHER STATE REGULATED WASTES [i.e., DIESEL FUEL, GASOLINE AND HOME HEATING OIL]

Violation Status: No violations found

FINDS:

Registry ID: 110008005121

Environmental Interest/Information System
RCRAInfo is a national information system that supports the Resource Conservation and Recovery Act (RCRA) program through the tracking of events and activities related to facilities that generate, transport, and treat, store, or dispose of hazardous waste. RCRAInfo allows RCRA program staff to track the notification, permit, compliance, and corrective action activities required under RCRA.

Click this hyperlink while viewing on your computer to access additional FINDS: detail in the EDR Site Report.

ECHO:
Envid: 1000424712
Registry ID: 110008005121
DFR URL: http://echo.epa.gov/detailed-facility-report?fid=110008005121

NY MANIFEST:
Name: MANUFACTURERS & TRADERS TRUST COMPANY
Address: 1 M & T PLZ
City,State,Zip: BUFFALO, NY 14203-2399
Country: USA
EPA ID: NYD072796022

MANUFACTURERS & TRADERS TRUST (Continued) **1000424712**

Facility Status:	Not reported
Location Address 1:	ONE M & T PLAZA
Code:	BP
Location Address 2:	Not reported
Total Tanks:	Not reported
Location City:	BUFFALO
Location State:	NY
Location Zip:	14240
Location Zip 4:	Not reported

NY MANIFEST:

EPAID:	NYD072796022
Mailing Name:	MANUFACTURERS & TRADERS TRUST COMPANY
Mailing Contact:	N/S
Mailing Address 1:	ONE M & T PLAZA
Mailing Address 2:	Not reported
Mailing City:	BUFFALO
Mailing State:	NY
Mailing Zip:	14240
Mailing Zip 4:	Not reported
Mailing Country:	USA
Mailing Phone:	5188425328

NY MANIFEST:

Document ID:	ARA3841490
Manifest Status:	K
seq:	Not reported
Year:	1989
Trans1 State ID:	PC708H10
Trans2 State ID:	Not reported
Generator Ship Date:	04/07/1989
Trans1 Recv Date:	04/07/1989
Trans2 Recv Date:	/ /
TSD Site Recv Date:	04/10/1989
Part A Recv Date:	05/18/1989
Part B Recv Date:	04/27/1989
Generator EPA ID:	NYD072796022
Trans1 EPA ID:	ARD069748192
Trans2 EPA ID:	Not reported
TSDF ID 1:	ARP000404000
TSDF ID 2:	Not reported
Manifest Tracking Number:	Not reported
Import Indicator:	Not reported
Export Indicator:	Not reported
Discr Quantity Indicator:	Not reported
Discr Type Indicator:	Not reported
Discr Residue Indicator:	Not reported
Discr Partial Reject Indicator:	Not reported
Discr Full Reject Indicator:	Not reported
Manifest Ref Number:	Not reported
Alt Facility RCRA ID:	Not reported
Alt Facility Sign Date:	Not reported
MGMT Method Type Code:	Not reported
Waste Code:	B004 - PCB ARTICLES WITH 50 PPM BUT < 500 PPM
Waste Code:	Not reported
Waste Code:	Not reported
Waste Code:	Not reported

MANUFACTURERS & TRADERS TRUST (Continued) **1000424712**

Waste Code:	Not reported
Waste Code:	Not reported
Quantity:	17224
Units:	P - Pounds
Number of Containers:	025
Container Type:	DM - Metal drums, barrels
Handling Method:	B Incineration, heat recovery, burning.
Specific Gravity:	100

J75 **FORMERLY BARNES METAL FINISHING** **RCRA NonGen / NLR** **1004759126**
SE **63 SYCAMORE ST** **NYN008008526**
1/8-1/4 **BUFFALO, NY 14203**
0.144 mi.
759 ft. **Site 5 of 6 in cluster J**

Relative:
Lower

Actual:
608 ft.

RCRA NonGen / NLR:

Date form received by agency:	2009-05-28 00:00:00.0
Facility name:	FORMERLY BARNES METAL FINISHING
Facility address:	63 SYCAMORE ST BUFFALO, NY 14203
EPA ID:	NYN008008526
Mailing address:	SYCAMORE ST BUFFALO, NY 14203
Contact:	Not reported
Contact address:	SYCAMORE ST BUFFALO, NY 14203
Contact country:	US
Contact telephone:	Not reported
Contact email:	Not reported
EPA Region:	02
Land type:	Private
Classification:	Non-Generator
Description:	Handler: Non-Generators do not presently generate hazardous waste

Owner/Operator Summary:

Owner/operator name:	UNK
Owner/operator address:	63 SYCAMORE ST BUFFALO, NY 14203
Owner/operator country:	US
Owner/operator telephone:	518-555-1212
Owner/operator email:	Not reported
Owner/operator fax:	Not reported
Owner/operator extension:	Not reported
Legal status:	Private
Owner/Operator Type:	Operator
Owner/Op start date:	2001-01-01 00:00:00.
Owner/Op end date:	Not reported

Owner/operator name:	UNK
Owner/operator address:	63 SYCAMORE ST BUFFALO, NY 14203
Owner/operator country:	US
Owner/operator telephone:	518-555-1212
Owner/operator email:	Not reported
Owner/operator fax:	Not reported
Owner/operator extension:	Not reported

FORMERLY BARNES METAL FINISHING (Continued) **1004759126**

Legal status: Private
Owner/Operator Type: Owner
Owner/Op start date: 2001-01-01 00:00:00.
Owner/Op end date: Not reported

Handler Activities Summary:
U.S. importer of hazardous waste: No
Mixed waste (haz. and radioactive): No
Recycler of hazardous waste: No
Transporter of hazardous waste: No
Treater, storer or disposer of HW: No
Underground injection activity: No
On-site burner exemption: No
Furnace exemption: No
Used oil fuel burner: No
Used oil processor: No
User oil refiner: No
Used oil fuel marketer to burner: No
Used oil Specification marketer: No
Used oil transfer facility: No
Used oil transporter: No

Historical Generators:
Date form received by agency: 2007-01-01 00:00:00.0
Site name: BARNES METAL FINISHING
Classification: Not a generator, verified

Date form received by agency: 2006-01-01 00:00:00.0
Site name: BARNES METAL FINISHING
Classification: Not a generator, verified

Date form received by agency: 2000-10-13 00:00:00.0
Site name: BARNES METAL FINISHING
Classification: Not a generator, verified

Violation Status: No violations found

J76 **BARNES METAL FINISHING** **RCRA NonGen / NLR** **1004759156**
SE **63 SYUCAMORE ST** **NYN008009011**
1/8-1/4 **BUFFALO, NY 14203**
0.144 mi.
759 ft. **Site 6 of 6 in cluster J**

Relative:
Lower

Actual:
608 ft.

RCRA NonGen / NLR:
Date form received by agency: 2007-01-01 00:00:00.0
Facility name: BARNES METAL FINISHING
Facility address: 63 SYUCAMORE ST
BUFFALO, NY 14203
EPA ID: NYN008009011
Mailing address: SYUCAMORE ST
BUFFALO, NY 14203
Contact: TOM STOCKLOSA
Contact address: SYUCAMORE ST
BUFFALO, NY 14203
Contact country: US
Contact telephone: 716-855-0464
Contact email: Not reported
EPA Region: 02

BARNES METAL FINISHING (Continued) **1004759156**

Classification: Non-Generator
Description: Handler: Non-Generators do not presently generate hazardous waste

Owner/Operator Summary:
Owner/operator name: BARNES METAL FINISHING
Owner/operator address: 63 SYUCAMORE ST
BUFFALO, NY 14203
Owner/operator country: US
Owner/operator telephone: 716-855-0464
Owner/operator email: Not reported
Owner/operator fax: Not reported
Owner/operator extension: Not reported
Legal status: Private
Owner/Operator Type: Owner
Owner/Op start date: 2001-01-01 00:00:00.
Owner/Op end date: Not reported

Owner/operator name: BARNES METAL FINISHING
Owner/operator address: 63 SYUCAMORE ST
BUFFALO, NY 14203
Owner/operator country: US
Owner/operator telephone: 716-855-0464
Owner/operator email: Not reported
Owner/operator fax: Not reported
Owner/operator extension: Not reported
Legal status: Private
Owner/Operator Type: Operator
Owner/Op start date: 2001-01-01 00:00:00.
Owner/Op end date: Not reported

Handler Activities Summary:
U.S. importer of hazardous waste: No
Mixed waste (haz. and radioactive): No
Recycler of hazardous waste: No
Transporter of hazardous waste: No
Treater, storer or disposer of HW: No
Underground injection activity: No
On-site burner exemption: No
Furnace exemption: No
Used oil fuel burner: No
Used oil processor: No
User oil refiner: No
Used oil fuel marketer to burner: No
Used oil Specification marketer: No
Used oil transfer facility: No
Used oil transporter: No

Historical Generators:
Date form received by agency: 2006-01-01 00:00:00.0
Site name: BARNES METAL FINISHING
Classification: Not a generator, verified

Date form received by agency: 2001-01-19 00:00:00.0
Site name: BARNES METAL FINISHING
Classification: Not a generator, verified

BARNES METAL FINISHING (Continued) **1004759156**

Violation Status: No violations found

M77 **LITELAB CORP** **RCRA-VSQG** **1004761537**
SSE **251 ELM ST** **FINDS** **NYR000087874**
1/8-1/4 **BUFFALO, NY 14203** **ECHO**
0.153 mi. **NY MANIFEST**
808 ft. **Site 2 of 2 in cluster M**

Relative:
Lower

Actual:
608 ft.

RCRA-VSQG:

Date form received by agency:	2007-01-01 00:00:00.0
Facility name:	LITELAB CORP
Facility address:	251 ELM ST BUFFALO, NY 14203-1675
EPA ID:	NYR000087874
Mailing address:	ELM ST BUFFALO, NY 14203-1675
Contact:	JEFFREY CHERRY
Contact address:	ELM ST BUFFALO, NY 14203-1675
Contact country:	US
Contact telephone:	716-856-4491
Contact email:	Not reported
EPA Region:	02
Land type:	Private
Classification:	Conditionally Exempt Small Quantity Generator
Description:	Handler: generates 100 kg or less of hazardous waste per calendar month, and accumulates 1000 kg or less of hazardous waste at any time; or generates 1 kg or less of acutely hazardous waste per calendar month, and accumulates at any time: 1 kg or less of acutely hazardous waste; or 100 kg or less of any residue or contaminated soil, waste or other debris resulting from the cleanup of a spill, into or on any land or water, of acutely hazardous waste; or generates 100 kg or less of any residue or contaminated soil, waste or other debris resulting from the cleanup of a spill, into or on any land or water, of acutely hazardous waste during any calendar month, and accumulates at any time: 1 kg or less of acutely hazardous waste; or 100 kg or less of any residue or contaminated soil, waste or other debris resulting from the cleanup of a spill, into or on any land or water, of acutely hazardous waste

Owner/Operator Summary:

Owner/operator name:	FREDERICK A SPAULDING
Owner/operator address:	9195 SANDROCK RD EDEN, NY 14057
Owner/operator country:	US
Owner/operator telephone:	716-555-1212
Owner/operator email:	Not reported
Owner/operator fax:	Not reported
Owner/operator extension:	Not reported
Legal status:	Private
Owner/Operator Type:	Operator
Owner/Op start date:	Not reported
Owner/Op end date:	Not reported

Owner/operator name:	FREDERICK A SPAULDING
Owner/operator address:	9195 SANDROCK RD EDEN, NY 14057
Owner/operator country:	US

LITELAB CORP (Continued) **1004761537**

Owner/operator telephone: 716-555-1212
Owner/operator email: Not reported
Owner/operator fax: Not reported
Owner/operator extension: Not reported
Legal status: Private
Owner/Operator Type: Owner
Owner/Op start date: Not reported
Owner/Op end date: Not reported

Handler Activities Summary:
U.S. importer of hazardous waste: No
Mixed waste (haz. and radioactive): No
Recycler of hazardous waste: No
Transporter of hazardous waste: No
Treater, storer or disposer of HW: No
Underground injection activity: No
On-site burner exemption: No
Furnace exemption: No
Used oil fuel burner: No
Used oil processor: No
User oil refiner: No
Used oil fuel marketer to burner: No
Used oil Specification marketer: No
Used oil transfer facility: No
Used oil transporter: No

Historical Generators:
Date form received by agency: 2006-01-01 00:00:00.0
Site name: LITELAB CORP
Classification: Conditionally Exempt Small Quantity Generator

Date form received by agency: 2000-07-10 00:00:00.0
Site name: LITELAB CORP
Classification: Large Quantity Generator

Hazardous Waste Summary:

. Waste code: NONE
. Waste name: None

Facility Has Received Notices of Violations:
Regulation violated: Not reported
Area of violation: Universal Waste - Small Quantity Handlers
Date violation determined: 2007-05-01 00:00:00.0
Date achieved compliance: 2007-06-01 00:00:00.0
Violation lead agency: State
Enforcement action: COMPLIANCE EVALUATION INSPECTION ON-SITE
Enforcement action date: 2007-05-15 00:00:00.0
Enf. disposition status: Action Satisfied (Case Closed)
Enf. disp. status date: 2008-04-21 00:00:00.0
Enforcement lead agency: State
Proposed penalty amount: Not reported
Final penalty amount: Not reported
Paid penalty amount: Not reported

LITELAB CORP (Continued) **1004761537**

Evaluation Action Summary:

Evaluation date:	2007-05-01 00:00:00.0
Evaluation:	WRITTEN INFORMAL
Area of violation:	Universal Waste - Small Quantity Handlers
Date achieved compliance:	2007-06-01 00:00:00.0
Evaluation lead agency:	State

FINDS:

Registry ID: 110004563339

Environmental Interest/Information System
RCRAInfo is a national information system that supports the Resource Conservation and Recovery Act (RCRA) program through the tracking of events and activities related to facilities that generate, transport, and treat, store, or dispose of hazardous waste. RCRAInfo allows RCRA program staff to track the notification, permit, compliance, and corrective action activities required under RCRA.

Click this hyperlink while viewing on your computer to access additional FINDS: detail in the EDR Site Report.

ECHO:

Envid:	1004761537
Registry ID:	110004563339
DFR URL:	http://echo.epa.gov/detailed-facility-report?fid=110004563339

NY MANIFEST:

Name:	LITE LAB INC
Address:	251 ELM ST
City,State,Zip:	BUFFALO, NY 14203-1675
Country:	USA
EPA ID:	NYR000087874
Facility Status:	Not reported
Location Address 1:	251 ELM ST
Code:	BP
Location Address 2:	Not reported
Total Tanks:	Not reported
Location City:	BUFFALO
Location State:	NY
Location Zip:	14203
Location Zip 4:	Not reported

NY MANIFEST:

EPAID:	NYR000087874
Mailing Name:	LITE LAB INC
Mailing Contact:	JEFF CHERRY
Mailing Address 1:	251 ELM ST
Mailing Address 2:	Not reported
Mailing City:	BUFFALO
Mailing State:	NY
Mailing Zip:	14203
Mailing Zip 4:	Not reported
Mailing Country:	USA
Mailing Phone:	7168564491

LITELAB CORP (Continued) **1004761537**

NY MANIFEST:

Document ID:	Not reported
Manifest Status:	Not reported
seq:	Not reported
Year:	2012
Trans1 State ID:	NJD054126164
Trans2 State ID:	Not reported
Generator Ship Date:	09/06/2012
Trans1 Recv Date:	09/06/2012
Trans2 Recv Date:	Not reported
TSD Site Recv Date:	09/07/2012
Part A Recv Date:	Not reported
Part B Recv Date:	Not reported
Generator EPA ID:	NYR000087874
Trans1 EPA ID:	Not reported
Trans2 EPA ID:	Not reported
TSDF ID 1:	MID980991566
TSDF ID 2:	Not reported
Manifest Tracking Number:	006758477JJK
Import Indicator:	N
Export Indicator:	N
Discr Quantity Indicator:	N
Discr Type Indicator:	N
Discr Residue Indicator:	N
Discr Partial Reject Indicator:	N
Discr Full Reject Indicator:	N
Manifest Ref Number:	Not reported
Alt Facility RCRA ID:	Not reported
Alt Facility Sign Date:	Not reported
MGMT Method Type Code:	H141
Waste Code:	Not reported
Waste Code:	Not reported
Waste Code:	Not reported
Waste Code:	Not reported
Waste Code:	Not reported
Waste Code:	Not reported
Quantity:	4.0
Units:	P - Pounds
Number of Containers:	1.0
Container Type:	DF - Fiberboard or plastic drums (glass)
Handling Method:	B Incineration, heat recovery, burning.
Specific Gravity:	1.0
Waste Code:	D001
Waste Code 1_2:	Not reported
Waste Code 1_3:	Not reported
Waste Code 1_4:	Not reported
Waste Code 1_5:	Not reported
Waste Code 1_6:	Not reported

P78 SSW 1/8-1/4 0.153 mi. 810 ft. | **NIAGARA MOHAWK A NATIONAL GRID COMPANY**
33 E HURON ST NEAR ELLICOTT ST
BUFFALO, NY 14203 | **RCRA NonGen / NLR** | **1015746591**
NY MANIFEST | **NYP000969097**

Site 1 of 6 in cluster P

Relative: Lower

Actual: 612 ft.

RCRA NonGen / NLR:

Date form received by agency:	2013-01-15 00:00:00.0
Facility name:	NIAGARA MOHAWK A NATIONAL GRID COMPANY
Facility address:	33 E HURON ST NEAR ELLICOTT ST BUFFALO, NY 14203
EPA ID:	NYP000969097
Mailing address:	ERIE BOULEVARD WEST SYRACUSE, NY 13202
Contact:	MARGARET M CARD
Contact address:	ERIE BOULEVARD WEST SYRACUSE, NY 13202
Contact country:	US
Contact telephone:	315-428-6670
Contact email:	Not reported
EPA Region:	02
Classification:	Non-Generator
Description:	Handler: Non-Generators do not presently generate hazardous waste

Handler Activities Summary:

U.S. importer of hazardous waste:	No
Mixed waste (haz. and radioactive):	No
Recycler of hazardous waste:	No
Transporter of hazardous waste:	No
Treater, storer or disposer of HW:	No
Underground injection activity:	No
On-site burner exemption:	No
Furnace exemption:	No
Used oil fuel burner:	No
Used oil processor:	No
User oil refiner:	No
Used oil fuel marketer to burner:	No
Used oil Specification marketer:	No
Used oil transfer facility:	No
Used oil transporter:	No

Historical Generators:

Date form received by agency:	2012-11-30 00:00:00.0
Site name:	NIAGARA MOHAWK A NATIONAL GRID COMPANY
Classification:	Large Quantity Generator

Hazardous Waste Summary:

. Waste code: D008
. Waste name: LEAD

Violation Status: No violations found

NY MANIFEST:

Name:	NIAGARA MOHAWK A NATIONAL GRID COMPANY
Address:	33 E HURON ST NEAR ELLICOTT ST
City,State,Zip:	BUFFALO, NY 14203
Country:	USA

NIAGARA MOHAWK A NATIONAL GRID COMPANY (Continued) **1015746591**

EPA ID:	NYP000969097
Facility Status:	Not reported
Location Address 1:	33 E HURON ST NEAR ELLICOTT ST
Code:	BP
Location Address 2:	Not reported
Total Tanks:	Not reported
Location City:	BUFFALO
Location State:	NY
Location Zip:	14203
Location Zip 4:	Not reported

NY MANIFEST:

EPAID:	NYP000969097
Mailing Name:	NIAGARA MOHAWK A NATIONAL GRID COMPANY
Mailing Contact:	MIKE MORROW
Mailing Address 1:	144 KENSINGTON AVE
Mailing Address 2:	Not reported
Mailing City:	BUFFALO
Mailing State:	NY
Mailing Zip:	14214
Mailing Zip 4:	Not reported
Mailing Country:	USA
Mailing Phone:	7168317428

NY MANIFEST:

Document ID:	Not reported
Manifest Status:	Not reported
seq:	Not reported
Year:	2012
Trans1 State ID:	NYD986980753
Trans2 State ID:	Not reported
Generator Ship Date:	12/07/2012
Trans1 Recv Date:	12/07/2012
Trans2 Recv Date:	Not reported
TSD Site Recv Date:	12/07/2012
Part A Recv Date:	Not reported
Part B Recv Date:	Not reported
Generator EPA ID:	NYP000969097
Trans1 EPA ID:	Not reported
Trans2 EPA ID:	Not reported
TSDF ID 1:	NYD049836679
TSDF ID 2:	Not reported
Manifest Tracking Number:	001055821JJK
Import Indicator:	N
Export Indicator:	N
Discr Quantity Indicator:	N
Discr Type Indicator:	N
Discr Residue Indicator:	N
Discr Partial Reject Indicator:	N
Discr Full Reject Indicator:	N
Manifest Ref Number:	Not reported
Alt Facility RCRA ID:	Not reported
Alt Facility Sign Date:	Not reported
MGMT Method Type Code:	H132
Waste Code:	Not reported
Waste Code:	Not reported
Waste Code:	Not reported

NIAGARA MOHAWK A NATIONAL GRID COMPANY (Continued) **1015746591**

Waste Code:	Not reported
Waste Code:	Not reported
Waste Code:	Not reported
Quantity:	250.0
Units:	P - Pounds
Number of Containers:	1.0
Container Type:	DM - Metal drums, barrels
Handling Method:	L Landfill.
Specific Gravity:	1.0
Waste Code:	Not reported
Waste Code 1_2:	Not reported
Waste Code 1_3:	Not reported
Waste Code 1_4:	D008
Waste Code 1_5:	Not reported
Waste Code 1_6:	Not reported

P79 **VERIZON** **NY LTANKS** **U003317804**
SSW **345 ELLICOTT ST** **NY Spills** **N/A**
1/8-1/4 **BUFFALO, NY 14203**
0.154 mi.
813 ft. **Site 2 of 6 in cluster P**

Relative:
Lower

Actual:
611 ft.

LTANKS:

Name:	VERIZON
Address:	345 ELLICOTT ST
City,State,Zip:	BUFFALO, NY 14203
Spill Number/Closed Date:	0650743 / 2006-10-27
Facility ID:	0650743
Site ID:	368158
Spill Date:	2006-08-02
Spill Cause:	Tank Failure
Spill Source:	Commercial/Industrial
Spill Class:	C3
Cleanup Ceased:	Not reported
SWIS:	1502
Investigator:	JFOTTO
Referred To:	Not reported
Reported to Dept:	2006-08-02
CID:	Not reported
Water Affected:	Not reported
Spill Notifier:	Responsible Party
Last Inspection:	2006-08-02
Recommended Penalty:	False
Meets Standard:	False
UST Involvement:	True
Remediation Phase:	0
Date Entered In Computer:	2006-08-02
Spill Record Last Update:	2006-10-27
Spiller Name:	GREG MYKA
Spiller Company:	VERIZON
Spiller Address:	221 EAST 37TH STREET
Spiller County:	001
Spiller Contact:	GREG MYKA
Spiller Phone:	(315) 432-8486
Spiller Extention:	Not reported
DEC Region:	9
DER Facility ID:	53120

VERIZON (Continued) **U003317804**

DEC Memo: "08/02/06 JFO ON SITE SPOKE WITH A VERIZON EMPLOYEE. SITE CONTACT IS BILL TUCKER 838-2525 AND CELL IS 213-7933. THERE ARE 10 DRUMS ON SITE FOR DISPOSAL AND THE HOLE HAS BEEN BACKFILLED AND THE CONCRETE HAS BEEN POURED. THE SOIL RESULTS ARE BELOW STARS BUT THE GROUND WATER RESULTS ARE ABOVE STANDARDS BUT <1PPM TOTAL. DISCUSSED WITH SAC AND WE AGREED THAT THE SITE WILL BE INACTIVE. NO FURTHER ACTION REQUIRED AT THIS TIME. NEED RECEIPTS TO CLOSE. 08/04/06 JFO CALL TO GREG MYKA. LEFT A MESSAGE ON HIS V-MAIL REGARDING DISPOSAL RECEIPTS FOR THE DRUMS. 10/26/06 JFO RECEIVED THE CLOSURE REPORT WITH THE DISPOSAL RECEIPTS FOR THE 10 DRUMS. THE SITE WILL BE INACTIVE NO FURTHER ACTION REQUIRED AT THIS TIME. INACTIVE LETTER SENT. CLOSED"

Remarks: "confirmatory sample results from a tank pull indicate groundwater contamination."

All Materials:

Site ID:	368158
Operable Unit ID:	1126047
Operable Unit:	01
Material ID:	2115574
Material Code:	0009
Material Name:	gasoline
Case No.:	Not reported
Material FA:	Petroleum
Quantity:	Not reported
Units:	Not reported
Recovered:	Not reported
Oxygenate:	False

Name:	NEW YORK TELEPHONE
Address:	345 ELLICOTT STREET
City,State,Zip:	BUFFALO, NY
Spill Number/Closed Date:	9306369 / 1994-01-12
Facility ID:	9306369
Site ID:	286508
Spill Date:	1993-08-23
Spill Cause:	Tank Failure
Spill Source:	Commercial/Industrial
Spill Class:	C3
Cleanup Ceased:	1994-01-12
SWIS:	1502
Investigator:	PRINGLE
Referred To:	Not reported
Reported to Dept:	1993-08-23
CID:	Not reported
Water Affected:	Not reported
Spill Notifier:	Responsible Party
Last Inspection:	1993-09-01
Recommended Penalty:	False
Meets Standard:	True
UST Involvement:	True
Remediation Phase:	0
Date Entered In Computer:	1993-08-31
Spill Record Last Update:	2002-03-19
Spiller Name:	Not reported
Spiller Company:	NEW YORK TELEPHONE
Spiller Address:	2775 MILLERSPORT HWY.
Spiller County:	001

VERIZON (Continued) **U003317804**

Spiller Contact: Not reported
Spiller Phone: Not reported
Spiller Extention: Not reported
DEC Region: 9
DER Facility ID: 232207
DEC Memo: "Prior to Sept, 2004 data translation this spill Lead_DEC Field was MNP 08/23/93: MNP/DICK CIRINCIONE, NY TEL./LARRY KNIGHT, D.J. PRESTON/SITE - 4K UST REMOVED; NO APPARENT HOLES. EXCAVATION TO BE SAMPLED AFTER SOIL REMOVAL. WASTE OIL UST TO BE REMOVED WITHIN NEXT SEVERAL DAYS. 08/25/93: MNP SENT TREATMENT LETTER TO NEW YORK TELEPHONE REQUESTING TREATMENT OPTION BY 9/13/93. 09/02/93: MNP/SITE - EXCAVATION HAS BEEN BACKFILLED AND NEW TANKS WERE INSTALLED. NY TELEPHONE DID NOT CALL FOR EXAMINATION OF EXCAVATION BEFORE BACKFILLING. TREATMENT OPTIONS DUE 9/13/93. 10/29/93: MNP 1ST DISPOSAL RECEIPT LTR SENT REQUESTING RESPONSE 11/15/93. 11/22/93: NYTEL SUBMITTED DISPOSAL RECEIPTS. ANALYSIS OF SOILS OR EXCAVATION NOT INCLUDED. 11/29/93: REQUESTED ANALYSIS BY 12/3/93 IN LTR TO NYTEL. 01/12/94: SOIL PILE & EXCAVATION PIT ANALYSIS ALONG WITH DISPOSAL RECEIPTS SUBMITTED. SITE CAN BE CLOSED BECAUSE ANALYSIS BELOW GUIDANCE VALUES. "
Remarks: "CONTAMINATED SOIL DISCOVERED DURING TANK REMOVAL."

All Materials:
Site ID: 286508
Operable Unit ID: 984532
Operable Unit: 01
Material ID: 396244
Material Code: 0009
Material Name: gasoline
Case No.: Not reported
Material FA: Petroleum
Quantity: .00
Units: L
Recovered: .00
Oxygenate: Not reported

SPILLS:
Name: BELL ATLANTIC SUMP
Address: 345 ELLICOTT STREET
City,State,Zip: BUFFALO, NY
Spill Number/Closed Date: 0075169 / 2000-07-11
Facility ID: 0075169
Facility Type: ER
DER Facility ID: 232207
Site ID: 286507
DEC Region: 9
Spill Cause: Equipment Failure
Spill Class: D3
SWIS: 1502
Spill Date: 2000-06-15
Investigator: RJJONAK
Referred To: Not reported
Reported to Dept: 2000-06-15
CID: Not reported
Water Affected: Not reported
Spill Source: Commercial/Industrial

VERIZON (Continued) **U003317804**

Spill Notifier:	DEC
Cleanup Ceased:	Not reported
Cleanup Meets Std:	True
Last Inspection:	2000-07-11
Recommended Penalty:	False
UST Trust:	False
Remediation Phase:	0
Date Entered In Computer:	2000-06-16
Spill Record Last Update:	2002-03-19
Spiller Name:	PATRICK MILLER
Spiller Company:	BELL ATLANTIC
Spiller Address:	65 FRANKLIN STREET
Spiller Company:	001
Contact Name:	JIM MURRAY
DEC Memo:	"Prior to Sept, 2004 data translation this spill Lead_DEC Field was RJJ 06/15/2000: RJJ SITE INSPECTION AT 1230...PERSON IN CHARGE WOULD NOT LET ME IN, HOWEVER, HE DID CALL HIS SUPERVISOR, WHO WILL CALL ME BACK...HE ALSO SAID THAT THEY HAVE A REQUEST IN TO MAINTANANCE, TO REPAIR THE SUMP PUMP...I WILL WAIT UNTIL LATTER THIS AFTER NOON, IF THEY DO NOT CALL ME BACK, I WILL GET AN ECO AND GO BACK THERE. 06/19/2000: RJJ SITE INVESTIGATION AT 1230...MEET WITH JIM REESE, MANAGER-BELL ATLANTIC, HE TOOK ME TO THE OIL/WATER SEPARATER, HE SAID THAT IN THE LAST THREE MONTHS, ONCE-IN-AWHILE, THE OIL/WATER SEPARATER OVERFILLS AND SPILLS SOME OF THE CONTENTS TO THE FLOOR...AT THIS TIME, THERE IS NO EVIDENCE OF ANY PROBLEM, JIM WILL CALL THE FACILITY MANAGER, WHO WILL CALL ME AND WE WILL SET-UP A MEETING TO DISCUSS THIS...AS FOR THE EMPLOYEE WHO DID NOT LET ME IN, JIM SAID THAT HE SHOULD HAVE CALLED HIM AND THEN THERE WOULD HAVE BEEN NO PROBLEM. 07/11/2000: RJJ SITE INVESTIGATION AT 1000...MEET WITH FACILTY MANAGER, PATRICK MILLER, HE SAID THAT THEY HAD THEIR OIL/WATER SEPARATOR MAINTANANCE CONTRACTOR, STEARNS & WHEELER, COME OVER AND THEY CHANGED THE SCREEN IN THE SUCTION STRAINER IN THE SEPARATOR, IT WAS TOO SMALL TO HANDLE ALL OF THE WATER...SINCE THEY HAD THIS DONE, THERE HAVE BEEN NO PROBLEMS OF ANY KIND...NO FURTHER ACTION NEEDED...SPILL CLOSED OUT."
Remarks:	"SUMP PUMP FROM OIL WATER SEPARATOR RUNNING CONTINUOUSLY, OIL AND WATER ON FLOOR TO DRAIN"

All Materials:

Site ID:	286507
Operable Unit ID:	836542
Operable Unit:	01
Material ID:	538713
Material Code:	0022
Material Name:	waste oil/used oil
Case No.:	Not reported
Material FA:	Petroleum
Quantity:	.00
Units:	G
Recovered:	.00
Oxygenate:	Not reported

Name:	BELL ATLANTIC BLDG.
Address:	345 ELLICOTT STREET
City,State,Zip:	BUFFALO, NY
Spill Number/Closed Date:	9712441 / 1998-10-26
Facility ID:	9712441

VERIZON (Continued) **U003317804**

Facility Type:	ER
DER Facility ID:	232207
Site ID:	286509
DEC Region:	9
Spill Cause:	Unknown
Spill Class:	B3
SWIS:	1502
Spill Date:	1998-02-06
Investigator:	RMCROSSE
Referred To:	Not reported
Reported to Dept:	1998-02-06
CID:	999
Water Affected:	Not reported
Spill Source:	Unknown
Spill Notifier:	Other
Cleanup Ceased:	Not reported
Cleanup Meets Std:	False
Last Inspection:	1998-02-11
Recommended Penalty:	False
UST Trust:	False
Remediation Phase:	0
Date Entered In Computer:	1998-02-06
Spill Record Last Update:	2002-03-19
Spiller Name:	Not reported
Spiller Company:	THOMAS & DORTHY ALBERLA
Spiller Address:	54 KENT AVENUE
Spiller Company:	001
Contact Name:	THOMAS O'BRIEN
DEC Memo:	"Prior to Sept, 2004 data translation this spill Lead_DEC Field was RMC 02/10/98 RMC/GOSCH/SITE FOUND OLD PETROLEUM CONTAMINATION WHILE INSTALLING CONDUIT IN LARGE FACILITY USED FOR PARKING BELL ATLANTIC VEHICLES, OVER EXCAVATED AREA IN 40 BY 40 AREA, FOUND OLD PRODUCT LINES BUT NO TANK, TO DIG OUT AREA AND STAGE ON BELL PROPERTY ON DYKE ROAD 02/10/98 RMC/SITE EXCAVATION NEAR COMPLETE, 8021 AND 8270 SAMPLES TO BE TAKEN 02/11/98 RMC/GOSCH/SITE EXCAVATION COMPLETE, HNU RESULTS STILL HIGH ON WEST WALL, RMC ADVISED TO TAKE END POINT SAMPLES, FOR POSSIBLE INACTIVE STATUS, RMC WAS ADVISED THAT BELL ONLY LEASES BUILDING, RMC ADVISED THAT OWNER NEEDED TO BE CONTACTED AND THAT DEC WOULD NOT REQUIRE BELL TO DO ANY FURTHER WORK, GOSCH CONTACTED BELL AND WAS ADVISED TO CONTINUE WITH CLEANUP, BELL PLANS TO ALSO PUT IN SVE LINES IF FUTURE WORK IS REQUIRED, DISPOSAL RECEIPTS AND SAMPLE RESULTS DUE 3/30/98 05/07/98 RMC/FILE LEFT MESSAGE FOR CONTRACTOR TO PROVIDE DISPOSAL AND SAMPLING, DUE 6/1/98 09/24/98 RMC/FILE DISPOSAL /SAMPLE LETTER, RESPONSE DUE 10/16/98 10/22/98 RMC/FILE RECEIVED DISPOSAL DOCUMENTS, OK, NO SAMPLE RESULTS, CALLED CONTRACTOR, DUE 11/98 0/26/98 RMC/FILE RECEIVED SAMPLE RESULTS, NO EXCEEDANCES, SITE TO BE MADE INACTIVE DUE TO HNU AND NUISANCE CHARACTERISTICS, INACTIVE"
Remarks:	"CONTAMINATION DISCOVERED WHILE EXCAVATING NEW UNDERGROUND PRODUCT LINE"

All Materials:

Site ID:	286509
Operable Unit ID:	1055198
Operable Unit:	01
Material ID:	327043
Material Code:	0066A
Material Name:	unknown petroleum

VERIZON (Continued) **U003317804**

Case No.:	Not reported
Material FA:	Petroleum
Quantity:	.00
Units:	G
Recovered:	.00
Oxygenate:	Not reported

P80
SSW
1/8-1/4
0.154 mi.
813 ft.

VERIZON NEW YORK INC. (NY65765) **NY AST** **A100383008**
345 ELLICOTT STREET **N/A**
BUFFALO, NY 14203

Site 3 of 6 in cluster P

Relative:
Lower

Actual:
611 ft.

AST:

Name:	VERIZON NEW YORK INC. (NY65765)
Address:	345 ELLICOTT STREET
City,State,Zip:	BUFFALO, NY 14203
Region:	STATE
DEC Region:	9
Site Status:	Unregulated/Closed
Facility Id:	9-418463
Program Type:	PBS
UTM X:	183888.90046
UTM Y:	4755654.88818
Expiration Date:	N/A
Site Type:	Utility (Other than Municipal)

Tank Info:

Tank Number:	5
Tank Id:	170631
Tank Location:	Aboveground - on saddles, legs, racks, etc.... Tank bottom is elevated above grade or tank pad, allowing visual inspection.
Tank Type:	Steel/Carbon Steel/Iron
Tank Status:	Closed - Removed
Pipe Model:	Not reported
Install Date:	03/01/1991
Capacity Gallons:	300
Tightness Test Method:	NN
Date Test:	Not reported
Next Test Date:	Not reported
Date Tank Closed:	07/17/2010
Register:	True
Modified By:	LDGOMEZ
Last Modified:	04/14/2017
Material Name:	Not reported

P81 SSW 1/8-1/4 0.154 mi. 813 ft. | **VERIZON NEW YORK INC. (NY65765)** | **NY UST** | **U004199503**
345 ELLICOTT STREET | **N/A**
BUFFALO, NY 14203

Site 4 of 6 in cluster P

Relative: Lower

Actual: 611 ft.

UST:

Name:	VERIZON NEW YORK INC. (NY65765)
Address:	345 ELLICOTT STREET
City,State,Zip:	BUFFALO, NY 14203
Id/Status:	9-418463 / Unregulated/Closed
Program Type:	PBS
Region:	STATE
DEC Region:	9
Expiration Date:	N/A
UTM X:	183888.90046
UTM Y:	4755654.88818
Site Type:	Utility (Other than Municipal)

Tank Info:

Tank Number:	1
Tank ID:	166565
Tank Status:	Closed Prior to Micro Conversion, 03/91
Material Name:	Closed Prior to Micro Conversion, 03/91
Capacity Gallons:	4000
Install Date:	01/01/1967
Date Tank Closed:	Not reported
Registered:	True
Tank Location:	Underground
Tank Type:	Steel/carbon steel
Tightness Test Method:	NN
Date Test:	Not reported
Next Test Date:	Not reported
Pipe Model:	Not reported
Modified By:	TRANSLAT
Last Modified:	04/14/2017

Tank Number:	3
Tank ID:	166566
Tank Status:	Closed - Removed
Material Name:	Closed - Removed
Capacity Gallons:	4000
Install Date:	03/01/1983
Date Tank Closed:	10/01/1992
Registered:	True
Tank Location:	Underground
Tank Type:	Steel/carbon steel
Tightness Test Method:	NN
Date Test:	Not reported
Next Test Date:	Not reported
Pipe Model:	Not reported
Modified By:	TRANSLAT
Last Modified:	04/14/2017

Tank Number:	4
Tank ID:	166567
Tank Status:	Closed - Removed

VERIZON NEW YORK INC. (NY65765) (Continued) **U004199503**

Material Name:	Closed - Removed
Capacity Gallons:	1000
Install Date:	03/01/1983
Date Tank Closed:	08/01/1993
Registered:	True
Tank Location:	Underground
Tank Type:	Steel/carbon steel
Tightness Test Method:	NN
Date Test:	Not reported
Next Test Date:	Not reported
Pipe Model:	Not reported
Modified By:	TRANSLAT
Last Modified:	04/14/2017

Tank Number:	6
Tank ID:	171034
Tank Status:	Closed - Removed
Material Name:	Closed - Removed
Capacity Gallons:	4000
Install Date:	08/01/1993
Date Tank Closed:	10/01/2006
Registered:	True
Tank Location:	Underground
Tank Type:	Equivalent technology
Tightness Test Method:	NN
Date Test:	Not reported
Next Test Date:	Not reported
Pipe Model:	Not reported
Modified By:	BFGRABER
Last Modified:	04/14/2017

P82 **NEW YORK TELEPHONE CO** **RCRA-VSQG** **1000833533**
SSW **345 ELLICOTT ST** **FINDS** **NYD987030178**
1/8-1/4 **BUFFALO, NY 14203** **ECHO**
0.154 mi. **NY MANIFEST**
813 ft. **Site 5 of 6 in cluster P**

Relative:
Lower

Actual:
611 ft.

RCRA-VSQG:

Date form received by agency:	2007-01-01 00:00:00.0
Facility name:	NEW YORK TELEPHONE CO
Facility address:	345 ELLICOTT ST BUFFALO, NY 14203-1618
EPA ID:	NYD987030178
Mailing address:	MILLERSPORT HWY GETZVILLE, NY 14068
Contact:	Not reported
Contact address:	MILLERSPORT HWY GETZVILLE, NY 14068
Contact country:	US
Contact telephone:	Not reported
Contact email:	Not reported
EPA Region:	02
Classification:	Conditionally Exempt Small Quantity Generator
Description:	Handler: generates 100 kg or less of hazardous waste per calendar month, and accumulates 1000 kg or less of hazardous waste at any time; or generates 1 kg or less of acutely hazardous waste per calendar month, and accumulates at any time: 1 kg or less of acutely hazardous

NEW YORK TELEPHONE CO (Continued) **1000833533**

waste; or 100 kg or less of any residue or contaminated soil, waste or other debris resulting from the cleanup of a spill, into or on any land or water, of acutely hazardous waste; or generates 100 kg or less of any residue or contaminated soil, waste or other debris resulting from the cleanup of a spill, into or on any land or water, of acutely hazardous waste during any calendar month, and accumulates at any time: 1 kg or less of acutely hazardous waste; or 100 kg or less of any residue or contaminated soil, waste or other debris resulting from the cleanup of a spill, into or on any land or water, of acutely hazardous waste

Owner/Operator Summary:

Owner/operator name:	DOROTHY ALBARELLA
Owner/operator address:	54 KENT AVE BLASDELL, NY 14219
Owner/operator country:	US
Owner/operator telephone:	212-555-1212
Owner/operator email:	Not reported
Owner/operator fax:	Not reported
Owner/operator extension:	Not reported
Legal status:	Private
Owner/Operator Type:	Operator
Owner/Op start date:	Not reported
Owner/Op end date:	Not reported

Owner/operator name:	DOROTHY ALBARELLA
Owner/operator address:	54 KENT AVE BLASDELL, NY 14219
Owner/operator country:	US
Owner/operator telephone:	212-555-1212
Owner/operator email:	Not reported
Owner/operator fax:	Not reported
Owner/operator extension:	Not reported
Legal status:	Private
Owner/Operator Type:	Owner
Owner/Op start date:	Not reported
Owner/Op end date:	Not reported

Handler Activities Summary:

U.S. importer of hazardous waste:	No
Mixed waste (haz. and radioactive):	No
Recycler of hazardous waste:	No
Transporter of hazardous waste:	No
Treater, storer or disposer of HW:	No
Underground injection activity:	No
On-site burner exemption:	No
Furnace exemption:	No
Used oil fuel burner:	No
Used oil processor:	No
User oil refiner:	No
Used oil fuel marketer to burner:	No
Used oil Specification marketer:	No
Used oil transfer facility:	No
Used oil transporter:	No

NEW YORK TELEPHONE CO (Continued) **1000833533**

Historical Generators:

Date form received by agency: 2006-01-01 00:00:00.0
Site name: NEW YORK TELEPHONE CO
Classification: Conditionally Exempt Small Quantity Generator

Date form received by agency: 1999-07-08 00:00:00.0
Site name: NEW YORK TELEPHONE CO
Classification: Not a generator, verified

Date form received by agency: 1993-03-15 00:00:00.0
Site name: NEW YORK TELEPHONE CO
Classification: Small Quantity Generator

Hazardous Waste Summary:

. Waste code: D001
. Waste name: IGNITABLE WASTE

. Waste code: D002
. Waste name: CORROSIVE WASTE

. Waste code: D018
. Waste name: BENZENE

. Waste code: D039
. Waste name: TETRACHLOROETHYLENE

Violation Status: No violations found

FINDS:

Registry ID: 110004502075

Environmental Interest/Information System
RCRAInfo is a national information system that supports the Resource Conservation and Recovery Act (RCRA) program through the tracking of events and activities related to facilities that generate, transport, and treat, store, or dispose of hazardous waste. RCRAInfo allows RCRA program staff to track the notification, permit, compliance, and corrective action activities required under RCRA.

Click this hyperlink while viewing on your computer to access additional FINDS: detail in the EDR Site Report.

ECHO:
Envid: 1000833533
Registry ID: 110004502075
DFR URL: http://echo.epa.gov/detailed-facility-report?fid=110004502075

NY MANIFEST:
Name: VERIZON
Address: 345 ELLICOTT ST
City,State,Zip: BUFFALO, NY 14203-1618
Country: USA
EPA ID: NYD987030178

NEW YORK TELEPHONE CO (Continued) **1000833533**

Facility Status:	Not reported
Location Address 1:	3435 ELLICOTT
Code:	BP
Location Address 2:	Not reported
Total Tanks:	Not reported
Location City:	BUFFALO
Location State:	NY
Location Zip:	14203
Location Zip 4:	Not reported

NY MANIFEST:

EPAID:	NYD987030178
Mailing Name:	VERIZON
Mailing Contact:	JASON RATTLE
Mailing Address 1:	345 ELLICOTT
Mailing Address 2:	Not reported
Mailing City:	BUFFALO
Mailing State:	NY
Mailing Zip:	14203
Mailing Zip 4:	1618
Mailing Country:	USA
Mailing Phone:	7168458620

NY MANIFEST:

Document ID:	NYC7172111
Manifest Status:	Not reported
seq:	Not reported
Year:	2005
Trans1 State ID:	TXR000050930
Trans2 State ID:	MOD095038998
Generator Ship Date:	04/15/2005
Trans1 Recv Date:	04/15/2005
Trans2 Recv Date:	04/19/2005
TSD Site Recv Date:	04/21/2005
Part A Recv Date:	Not reported
Part B Recv Date:	Not reported
Generator EPA ID:	NYD987030178
Trans1 EPA ID:	NY10826JF
Trans2 EPA ID:	Not reported
TSDF ID 1:	KYD053348108
TSDF ID 2:	Not reported
Manifest Tracking Number:	Not reported
Import Indicator:	Not reported
Export Indicator:	Not reported
Discr Quantity Indicator:	Not reported
Discr Type Indicator:	Not reported
Discr Residue Indicator:	Not reported
Discr Partial Reject Indicator:	Not reported
Discr Full Reject Indicator:	Not reported
Manifest Ref Number:	Not reported
Alt Facility RCRA ID:	Not reported
Alt Facility Sign Date:	Not reported
MGMT Method Type Code:	Not reported
Waste Code:	F001 - UNKNOWN
Waste Code:	Not reported
Waste Code:	Not reported
Waste Code:	Not reported

NEW YORK TELEPHONE CO (Continued) **1000833533**

Waste Code:	Not reported
Waste Code:	Not reported
Quantity:	00195
Units:	P - Pounds
Number of Containers:	001
Container Type:	DM - Metal drums, barrels
Handling Method:	B Incineration, heat recovery, burning.
Specific Gravity:	01.00

N83 **C F C CORP** **RCRA NonGen / NLR** **1000108795**
SW **23 E HURON ST** **FINDS** **NYD054093208**
1/8-1/4 **BUFFALO, NY 14203** **ECHO**
0.157 mi. **NY MANIFEST**
827 ft. **Site 4 of 4 in cluster N**

Relative:
Lower

Actual:
613 ft.

RCRA NonGen / NLR:

Date form received by agency:	2007-01-01 00:00:00.0
Facility name:	C F C CORP
Facility address:	23 E HURON ST BUFFALO, NY 14203-1615
EPA ID:	NYD054093208
Mailing address:	E HURON ST BUFFALO, NY 14203
Contact:	Not reported
Contact address:	E HURON ST BUFFALO, NY 14203
Contact country:	US
Contact telephone:	Not reported
Contact email:	Not reported
EPA Region:	02
Land type:	Facility is not located on Indian land. Additional information is not known.
Classification:	Non-Generator
Description:	Handler: Non-Generators do not presently generate hazardous waste

Owner/Operator Summary:

Owner/operator name:	SUPERIOR PRINTING INK
Owner/operator address:	NOT REQUIRED NOT REQUIRED, WY 99999
Owner/operator country:	US
Owner/operator telephone:	212-555-1212
Owner/operator email:	Not reported
Owner/operator fax:	Not reported
Owner/operator extension:	Not reported
Legal status:	Private
Owner/Operator Type:	Owner
Owner/Op start date:	Not reported
Owner/Op end date:	Not reported

Owner/operator name:	SUPERIOR PRINTING INK
Owner/operator address:	NOT REQUIRED NOT REQUIRED, WY 99999
Owner/operator country:	US
Owner/operator telephone:	212-555-1212
Owner/operator email:	Not reported
Owner/operator fax:	Not reported
Owner/operator extension:	Not reported

C F C CORP (Continued) **1000108795**

Legal status: Private
Owner/Operator Type: Operator
Owner/Op start date: Not reported
Owner/Op end date: Not reported

Handler Activities Summary:
U.S. importer of hazardous waste: No
Mixed waste (haz. and radioactive): No
Recycler of hazardous waste: No
Transporter of hazardous waste: No
Treater, storer or disposer of HW: No
Underground injection activity: No
On-site burner exemption: No
Furnace exemption: No
Used oil fuel burner: No
Used oil processor: No
User oil refiner: No
Used oil fuel marketer to burner: No
Used oil Specification marketer: No
Used oil transfer facility: No
Used oil transporter: No

Historical Generators:
Date form received by agency: 2006-01-01 00:00:00.0
Site name: C F C CORP
Classification: Not a generator, verified

Date form received by agency: 1999-07-08 00:00:00.0
Site name: C F C CORP
Classification: Not a generator, verified

Date form received by agency: 1987-12-29 00:00:00.0
Site name: C F C CORP
Classification: Small Quantity Generator

Hazardous Waste Summary:

. Waste code: NONE
. Waste name: None

Violation Status: No violations found

FINDS:

Registry ID: 110004359426

Environmental Interest/Information System
RCRAInfo is a national information system that supports the Resource Conservation and Recovery Act (RCRA) program through the tracking of events and activities related to facilities that generate, transport, and treat, store, or dispose of hazardous waste. RCRAInfo allows RCRA program staff to track the notification, permit, compliance, and corrective action activities required under RCRA.

C F C CORP (Continued) **1000108795**

Click this hyperlink while viewing on your computer to access additional FINDS: detail in the EDR Site Report.

ECHO:

Envid:	1000108795
Registry ID:	110004359426
DFR URL:	http://echo.epa.gov/detailed-facility-report?fid=110004359426

NY MANIFEST:

Name:	SUPERIOR PRINTING INK
Address:	23 E HURON ST
City,State,Zip:	BUFFALO, NY 14203-1615
Country:	USA
EPA ID:	NYD054093208
Facility Status:	Not reported
Location Address 1:	23 EAST HURON STREET
Code:	BP
Location Address 2:	Not reported
Total Tanks:	Not reported
Location City:	BUFFALO
Location State:	NY
Location Zip:	14203
Location Zip 4:	Not reported

NY MANIFEST:

EPAID:	NYD054093208
Mailing Name:	SUPERIOR PRINTING INK
Mailing Contact:	SUPERIOR PRINTING INK
Mailing Address 1:	23 EAST HURON STREET
Mailing Address 2:	Not reported
Mailing City:	BUFFALO
Mailing State:	NY
Mailing Zip:	14203
Mailing Zip 4:	Not reported
Mailing Country:	USA
Mailing Phone:	7168561970

NY MANIFEST:

Document ID:	NYB1492803
Manifest Status:	C
seq:	Not reported
Year:	1990
Trans1 State ID:	EM7570
Trans2 State ID:	45237CNY
Generator Ship Date:	01/31/1990
Trans1 Recv Date:	01/31/1990
Trans2 Recv Date:	02/01/1990
TSD Site Recv Date:	02/01/1990
Part A Recv Date:	02/09/1990
Part B Recv Date:	02/12/1990
Generator EPA ID:	NYD054093208
Trans1 EPA ID:	NYD982181513
Trans2 EPA ID:	Not reported
TSDF ID 1:	NYD043815703
TSDF ID 2:	Not reported

C F C CORP (Continued) **1000108795**

Manifest Tracking Number:	Not reported
Import Indicator:	Not reported
Export Indicator:	Not reported
Discr Quantity Indicator:	Not reported
Discr Type Indicator:	Not reported
Discr Residue Indicator:	Not reported
Discr Partial Reject Indicator:	Not reported
Discr Full Reject Indicator:	Not reported
Manifest Ref Number:	Not reported
Alt Facility RCRA ID:	Not reported
Alt Facility Sign Date:	Not reported
MGMT Method Type Code:	Not reported
Waste Code:	F003 - UNKNOWN
Waste Code:	Not reported
Waste Code:	Not reported
Waste Code:	Not reported
Waste Code:	Not reported
Waste Code:	Not reported
Quantity:	00220
Units:	G - Gallons (liquids only)* (8.3 pounds)
Number of Containers:	004
Container Type:	DM - Metal drums, barrels
Handling Method:	B Incineration, heat recovery, burning.
Specific Gravity:	100

---

84 **DELUXE ANODIZING** **RCRA NonGen / NLR** **1004759159**
SE **588 MICHIGAN AVE** **FINDS** **NYN008009045**
1/8-1/4 **BUFFALO, NY 14203** **ECHO**
0.157 mi.
829 ft.

Relative:
Lower

Actual:
608 ft.

RCRA NonGen / NLR:

Date form received by agency:	2007-01-01 00:00:00.0
Facility name:	DELUXE ANODIZING
Facility address:	588 MICHIGAN AVE BUFFALO, NY 14203
EPA ID:	NYN008009045
Mailing address:	MICHIGAN AVE BUFFALO, NY 14203
Contact:	PAUL JAKIEL
Contact address:	MICHIGAN AVE BUFFALO, NY 14203
Contact country:	US
Contact telephone:	716-856-6203
Contact email:	Not reported
EPA Region:	02
Land type:	Private
Classification:	Non-Generator
Description:	Handler: Non-Generators do not presently generate hazardous waste

Owner/Operator Summary:

Owner/operator name:	PAUL JACKIEL
Owner/operator address:	588 MICHIGAN AVE BUFFALO, NY 14203
Owner/operator country:	US
Owner/operator telephone:	716-856-6203

DELUXE ANODIZING (Continued) **1004759159**

Owner/operator email: Not reported
Owner/operator fax: Not reported
Owner/operator extension: Not reported
Legal status: Private
Owner/Operator Type: Operator
Owner/Op start date: 2001-01-01 00:00:00.
Owner/Op end date: Not reported

Owner/operator name: PAUL JACKIEL
Owner/operator address: 588 MICHIGAN AVE
BUFFALO, NY 14203
Owner/operator country: US
Owner/operator telephone: 716-856-6203
Owner/operator email: Not reported
Owner/operator fax: Not reported
Owner/operator extension: Not reported
Legal status: Private
Owner/Operator Type: Owner
Owner/Op start date: 2001-01-01 00:00:00.
Owner/Op end date: Not reported

Handler Activities Summary:
U.S. importer of hazardous waste: No
Mixed waste (haz. and radioactive): No
Recycler of hazardous waste: No
Transporter of hazardous waste: No
Treater, storer or disposer of HW: No
Underground injection activity: No
On-site burner exemption: No
Furnace exemption: No
Used oil fuel burner: No
Used oil processor: No
User oil refiner: No
Used oil fuel marketer to burner: No
Used oil Specification marketer: No
Used oil transfer facility: No
Used oil transporter: No

Historical Generators:
Date form received by agency: 2006-01-01 00:00:00.0
Site name: DELUXE ANODIZING
Classification: Not a generator, verified

Date form received by agency: 2001-01-19 00:00:00.0
Site name: DELUXE ANODIZING
Classification: Not a generator, verified

Violation Status: No violations found

FINDS:

Registry ID: 110007154596

Environmental Interest/Information System
RCRAInfo is a national information system that supports the Resource Conservation and Recovery Act (RCRA) program through the tracking of events and activities related to facilities that generate, transport,

DELUXE ANODIZING (Continued) **1004759159**

and treat, store, or dispose of hazardous waste. RCRAInfo allows RCRA program staff to track the notification, permit, compliance, and corrective action activities required under RCRA.

Click this hyperlink while viewing on your computer to access additional FINDS: detail in the EDR Site Report.

ECHO:
Envid: 1004759159
Registry ID: 110007154596
DFR URL: http://echo.epa.gov/detailed-facility-report?fid=110007154596

Q85 NE 1/8-1/4 0.175 mi. 926 ft. | **NYSDOT CONTRACT D254888** | **RCRA-LQG** | **1000871818**
RTE 33X OVER RTE 33 & ELM ST | **NY MANIFEST** | **NY0000098418**
BUFFALO, NY 14203

Site 1 of 2 in cluster Q

Relative: Higher
Actual: 617 ft.

RCRA-LQG:
Date form received by agency: 2007-01-01 00:00:00.0
Facility name: NYSDOT CONTRACT D254888
Facility address: RTE 33X OVER RTE 33 & ELM ST
BUFFALO, NY 14203
EPA ID: NY0000098418
Mailing address: GEN WJ DONOVAN BLDG 125 MAIN
BUFFALO, NY 14203
Contact: L GRAZIANO
Contact address: GEN WJ DONOVAN BLDG 125 MAIN
BUFFALO, NY 14203
Contact country: US
Contact telephone: 716-847-3122
Contact email: Not reported
EPA Region: 02
Classification: Large Quantity Generator
Description: Handler: generates 1,000 kg or more of hazardous waste during any calendar month; or generates more than 1 kg of acutely hazardous waste during any calendar month; or generates more than 100 kg of any residue or contaminated soil, waste or other debris resulting from the cleanup of a spill, into or on any land or water, of acutely hazardous waste during any calendar month; or generates 1 kg or less of acutely hazardous waste during any calendar month, and accumulates more than 1 kg of acutely hazardous waste at any time; or generates 100 kg or less of any residue or contaminated soil, waste or other debris resulting from the cleanup of a spill, into or on any land or water, of acutely hazardous waste during any calendar month, and accumulates more than 100 kg of that material at any time

Owner/Operator Summary:
Owner/operator name: NYSDOT
Owner/operator address: NOT REQUIRED
NOT REQUIRED, NY 99999
Owner/operator country: US
Owner/operator telephone: 212-555-1212
Owner/operator email: Not reported
Owner/operator fax: Not reported
Owner/operator extension: Not reported

NYSDOT CONTRACT D254888 (Continued) **1000871818**

Legal status: State
Owner/Operator Type: Owner
Owner/Op start date: Not reported
Owner/Op end date: Not reported

Owner/operator name: NYSDOT
Owner/operator address: NOT REQUIRED
NOT REQUIRED, NY 99999
Owner/operator country: US
Owner/operator telephone: 212-555-1212
Owner/operator email: Not reported
Owner/operator fax: Not reported
Owner/operator extension: Not reported
Legal status: State
Owner/Operator Type: Operator
Owner/Op start date: Not reported
Owner/Op end date: Not reported

Handler Activities Summary:
U.S. importer of hazardous waste: No
Mixed waste (haz. and radioactive): No
Recycler of hazardous waste: No
Transporter of hazardous waste: No
Treater, storer or disposer of HW: No
Underground injection activity: No
On-site burner exemption: No
Furnace exemption: No
Used oil fuel burner: No
Used oil processor: No
User oil refiner: No
Used oil fuel marketer to burner: No
Used oil Specification marketer: No
Used oil transfer facility: No
Used oil transporter: No

Historical Generators:
Date form received by agency: 2006-01-01 00:00:00.0
Site name: NYSDOT CONTRACT D254888
Classification: Not a generator, verified

Date form received by agency: 1994-01-11 00:00:00.0
Site name: NYSDOT CONTRACT D254888
Classification: Not a generator, verified

Hazardous Waste Summary:

. Waste code: D000
. Waste name: Not Defined

. Waste code: D008
. Waste name: LEAD

Violation Status: No violations found

NY MANIFEST:
Name: NYSDOT

NYSDOT CONTRACT D254888 (Continued) **1000871818**

Address:	RTE 33X OVER RTE 33 & ELM ST
City,State,Zip:	BUFFALO, NY 14203
Country:	USA
EPA ID:	NY0000098418
Facility Status:	Not reported
Location Address 1:	RT 33X OVER RT 33 & ELM ST
Code:	BP
Location Address 2:	Not reported
Total Tanks:	Not reported
Location City:	BUFFALO
Location State:	NY
Location Zip:	Not reported
Location Zip 4:	Not reported

NY MANIFEST:

EPAID:	NY0000098418
Mailing Name:	NYSDOT
Mailing Contact:	ROBERT A KOCH
Mailing Address 1:	125 MAIN ST
Mailing Address 2:	Not reported
Mailing City:	BUFFALO
Mailing State:	NY
Mailing Zip:	14203
Mailing Zip 4:	Not reported
Mailing Country:	USA
Mailing Phone:	7169373765

NY MANIFEST:

Document ID:	NYB4979097
Manifest Status:	C
seq:	Not reported
Year:	1994
Trans1 State ID:	71596ENY
Trans2 State ID:	Not reported
Generator Ship Date:	07/11/1994
Trans1 Recv Date:	07/11/1994
Trans2 Recv Date:	/ /
TSD Site Recv Date:	07/12/1994
Part A Recv Date:	07/20/1994
Part B Recv Date:	07/22/1994
Generator EPA ID:	NY0000098418
Trans1 EPA ID:	NYD986903904
Trans2 EPA ID:	Not reported
TSDF ID 1:	OHD055522429
TSDF ID 2:	Not reported
Manifest Tracking Number:	Not reported
Import Indicator:	Not reported
Export Indicator:	Not reported
Discr Quantity Indicator:	Not reported
Discr Type Indicator:	Not reported
Discr Residue Indicator:	Not reported
Discr Partial Reject Indicator:	Not reported
Discr Full Reject Indicator:	Not reported
Manifest Ref Number:	Not reported
Alt Facility RCRA ID:	Not reported
Alt Facility Sign Date:	Not reported
MGMT Method Type Code:	Not reported

NYSDOT CONTRACT D254888 (Continued) **1000871818**

Waste Code:	D008 - LEAD 5.0 MG/L TCLP
Waste Code:	Not reported
Waste Code:	Not reported
Waste Code:	Not reported
Waste Code:	Not reported
Waste Code:	Not reported
Quantity:	05600
Units:	P - Pounds
Number of Containers:	007
Container Type:	DM - Metal drums, barrels
Handling Method:	T Chemical, physical, or biological treatment.
Specific Gravity:	100

P86 **FERGUSON ELECTRIC CONSTRUCTION CO INC** **RCRA-LQG** **1000237312**
SSW **333 ELLICOTT ST** **FINDS** **NYD049838527**
1/8-1/4 **BUFFALO, NY 14203** **ECHO**
0.181 mi. **NY MANIFEST**
958 ft. **Site 6 of 6 in cluster P**

Relative:
Lower

Actual:
611 ft.

RCRA-LQG:

Date form received by agency:	2014-02-28 00:00:00.0
Facility name:	FERGUSON ELECTRIC CONSTRUCTION CO INC
Facility address:	333 ELLICOTT ST BUFFALO, NY 14203
EPA ID:	NYD049838527
Mailing address:	ELLICOTT ST BUFFALO, NY 14203
Contact:	MICHAEL F SCHMITZ
Contact address:	ELLICOTT ST BUFFALO, NY 14203
Contact country:	US
Contact telephone:	716-852-2010
Telephone ext.:	221
Contact email:	MSCHMITZ@FERGUSONELECTRIC.COM
EPA Region:	02
Land type:	Private
Classification:	Large Quantity Generator
Description:	Handler: generates 1,000 kg or more of hazardous waste during any calendar month; or generates more than 1 kg of acutely hazardous waste during any calendar month; or generates more than 100 kg of any residue or contaminated soil, waste or other debris resulting from the cleanup of a spill, into or on any land or water, of acutely hazardous waste during any calendar month; or generates 1 kg or less of acutely hazardous waste during any calendar month, and accumulates more than 1 kg of acutely hazardous waste at any time; or generates 100 kg or less of any residue or contaminated soil, waste or other debris resulting from the cleanup of a spill, into or on any land or water, of acutely hazardous waste during any calendar month, and accumulates more than 100 kg of that material at any time

Owner/Operator Summary:

Owner/operator name:	FERGUSON ELECTRIC CONSTRUCTION CO INC
Owner/operator address:	333 ELLICOTT ST BUFFALO, NY 14203
Owner/operator country:	Not reported
Owner/operator telephone:	716-852-2010

FERGUSON ELECTRIC CONSTRUCTION CO INC (Continued) **1000237312**

Owner/operator email:	Not reported
Owner/operator fax:	Not reported
Owner/operator extension:	Not reported
Legal status:	Private
Owner/Operator Type:	Owner
Owner/Op start date:	Not reported
Owner/Op end date:	Not reported

Owner/operator name:	FERGUSON ELECTRIC CONST CO LTD
Owner/operator address:	ELLICOTT ST BUFFALO, NY 14203
Owner/operator country:	US
Owner/operator telephone:	Not reported
Owner/operator email:	Not reported
Owner/operator fax:	Not reported
Owner/operator extension:	Not reported
Legal status:	Private
Owner/Operator Type:	Operator
Owner/Op start date:	1900-01-01 00:00:00.
Owner/Op end date:	Not reported

Owner/operator name:	FERGUSON ELECTRIC CONST CO LTD
Owner/operator address:	ELLICOTT ST BUFFALO, NY 14203
Owner/operator country:	US
Owner/operator telephone:	716-852-2010
Owner/operator email:	Not reported
Owner/operator fax:	Not reported
Owner/operator extension:	Not reported
Legal status:	Private
Owner/Operator Type:	Owner
Owner/Op start date:	1900-01-01 00:00:00.
Owner/Op end date:	Not reported

Handler Activities Summary:

U.S. importer of hazardous waste:	No
Mixed waste (haz. and radioactive):	No
Recycler of hazardous waste:	No
Transporter of hazardous waste:	No
Treater, storer or disposer of HW:	No
Underground injection activity:	No
On-site burner exemption:	No
Furnace exemption:	No
Used oil fuel burner:	No
Used oil processor:	No
User oil refiner:	No
Used oil fuel marketer to burner:	No
Used oil Specification marketer:	No
Used oil transfer facility:	No
Used oil transporter:	No

Historical Generators:

Date form received by agency:	2007-01-01 00:00:00.0
Site name:	FERGUSON ELECTRIC CONSTRUCTION CO INC
Classification:	Conditionally Exempt Small Quantity Generator

FERGUSON ELECTRIC CONSTRUCTION CO INC (Continued) **1000237312**

Date form received by agency: 2006-01-01 00:00:00.0
Site name: FERGUSON ELECTRIC CONSTRUCTION CO INC
Classification: Conditionally Exempt Small Quantity Generator

Date form received by agency: 1999-07-08 00:00:00.0
Site name: FERGUSON ELECTRIC CONSTRUCTION CO INC
Classification: Not a generator, verified

Date form received by agency: 1998-08-27 00:00:00.0
Site name: FERGUSON ELECTRIC CONSTRUCTION CO. INC.
Classification: Large Quantity Generator

Date form received by agency: 1992-01-17 00:00:00.0
Site name: FERGUSON ELECTRIC CONSTRUCTION CO INC
Classification: Large Quantity Generator

Hazardous Waste Summary:

. Waste code: B003
. Waste name: Petroleum oil or other liquid containing 500 ppm or greater of PCBs.

. Waste code: X003
. Waste name: OTHER STATE REGULATED WASTES [i.e., DIESEL FUEL, GASOLINE AND HOME HEATING OIL]

Facility Has Received Notices of Violations:
Regulation violated: Not reported
Area of violation: Universal Waste - Small Quantity Handlers
Date violation determined: 2014-11-13 00:00:00.0
Date achieved compliance: 2014-12-04 00:00:00.0
Violation lead agency: State
Enforcement action: COMPLIANCE EVALUATION INSPECTION ON-SITE
Enforcement action date: 2014-11-26 00:00:00.0
Enf. disposition status: Not reported
Enf. disp. status date: Not reported
Enforcement lead agency: State
Proposed penalty amount: Not reported
Final penalty amount: Not reported
Paid penalty amount: Not reported

Evaluation Action Summary:
Evaluation date: 2014-11-13 00:00:00.0
Evaluation: WRITTEN INFORMAL
Area of violation: Universal Waste - Small Quantity Handlers
Date achieved compliance: 2014-12-04 00:00:00.0
Evaluation lead agency: State

FINDS:

Registry ID: 110000900605

Environmental Interest/Information System
RCRAInfo is a national information system that supports the Resource Conservation and Recovery Act (RCRA) program through the tracking of events and activities related to facilities that generate, transport, and treat, store, or dispose of hazardous waste. RCRAInfo allows RCRA

FERGUSON ELECTRIC CONSTRUCTION CO INC (Continued) **1000237312**

program staff to track the notification, permit, compliance, and corrective action activities required under RCRA.

HAZARDOUS WASTE BIENNIAL REPORTER

Click this hyperlink while viewing on your computer to access additional FINDS: detail in the EDR Site Report.

ECHO:

Envid:	1000237312
Registry ID:	110000900605
DFR URL:	http://echo.epa.gov/detailed-facility-report?fid=110000900605

NY MANIFEST:

Name:	FERGUSON ELECTRIC CONSTRUCTION CO
Address:	333 ELLICOTT ST
City,State,Zip:	BUFFALO, NY 14203-1678
Country:	USA
EPA ID:	NYD049838527
Facility Status:	Not reported
Location Address 1:	333 ELLICOTT STREET
Code:	BP
Location Address 2:	Not reported
Total Tanks:	Not reported
Location City:	BUFFALO
Location State:	NY
Location Zip:	14203
Location Zip 4:	Not reported

NY MANIFEST:

EPAID:	NYD049838527
Mailing Name:	FERGUSON ELECTRIC CONSTRUCTION CO
Mailing Contact:	FERGUSON ELECTRIC CONSTRUCTION CO
Mailing Address 1:	333 ELLICOTT STREET
Mailing Address 2:	Not reported
Mailing City:	BUFFALO
Mailing State:	NY
Mailing Zip:	14203
Mailing Zip 4:	Not reported
Mailing Country:	USA
Mailing Phone:	7168522010

NY MANIFEST:

Document ID:	Not reported
Manifest Status:	Not reported
seq:	Not reported
Year:	2013
Trans1 State ID:	NYD986899912
Trans2 State ID:	NJD071629976
Generator Ship Date:	12/02/2013
Trans1 Recv Date:	12/02/2013
Trans2 Recv Date:	12/04/2013
TSD Site Recv Date:	12/06/2013
Part A Recv Date:	Not reported
Part B Recv Date:	Not reported

FERGUSON ELECTRIC CONSTRUCTION CO INC (Continued) **1000237312**

Generator EPA ID:	NYD049838527
Trans1 EPA ID:	Not reported
Trans2 EPA ID:	Not reported
TSDF ID 1:	ALD983167891
TSDF ID 2:	Not reported
Manifest Tracking Number:	002247600GBF
Import Indicator:	N
Export Indicator:	N
Discr Quantity Indicator:	N
Discr Type Indicator:	N
Discr Residue Indicator:	N
Discr Partial Reject Indicator:	N
Discr Full Reject Indicator:	N
Manifest Ref Number:	Not reported
Alt Facility RCRA ID:	Not reported
Alt Facility Sign Date:	Not reported
MGMT Method Type Code:	H141
Waste Code:	Not reported
Waste Code:	Not reported
Waste Code:	Not reported
Waste Code:	Not reported
Waste Code:	Not reported
Waste Code:	Not reported
Quantity:	1440
Units:	K - Kilograms (2.2 pounds)
Number of Containers:	7
Container Type:	DM - Metal drums, barrels
Handling Method:	L Landfill.
Specific Gravity:	1
Waste Code:	B003
Waste Code 1_2:	Not reported
Waste Code 1_3:	Not reported
Waste Code 1_4:	Not reported
Waste Code 1_5:	Not reported
Waste Code 1_6:	Not reported

87
SW
1/8-1/4
0.184 mi.
973 ft.

M & T BANK CORP - M & T CENTER DOME
MAIN & HURON ST
BUFFALO, NY 14203

RCRA NonGen / NLR **1001224503**
NY MANIFEST **NYR000057208**

Relative:
Lower

Actual:
614 ft.

RCRA NonGen / NLR:

Date form received by agency:	2007-01-01 00:00:00.0
Facility name:	M & T BANK CORP - M & T CENTER DOME
Facility address:	MAIN & HURON ST BUFFALO, NY 14203
EPA ID:	NYR000057208
Contact:	BOB VON LANGEN
Contact address:	MAIN & HURON ST M & T BANK CORP BUFFALO, NY 14203
Contact country:	US
Contact telephone:	716-848-3965
Contact email:	Not reported
EPA Region:	02
Classification:	Non-Generator
Description:	Handler: Non-Generators do not presently generate hazardous waste

M & T BANK CORP - M & T CENTER DOME (Continued) **1001224503**

Owner/Operator Summary:

Owner/operator name:	M & T BANK CORP
Owner/operator address:	1 M & T PLAZA 19TH FLOOR BUFFALO, NY 14203
Owner/operator country:	US
Owner/operator telephone:	716-848-3965
Owner/operator email:	Not reported
Owner/operator fax:	Not reported
Owner/operator extension:	Not reported
Legal status:	Private
Owner/Operator Type:	Operator
Owner/Op start date:	Not reported
Owner/Op end date:	Not reported

Owner/operator name:	M & T BANK CORP
Owner/operator address:	1 M & T PLAZA 19TH FLOOR BUFFALO, NY 14203
Owner/operator country:	US
Owner/operator telephone:	716-848-3965
Owner/operator email:	Not reported
Owner/operator fax:	Not reported
Owner/operator extension:	Not reported
Legal status:	Private
Owner/Operator Type:	Owner
Owner/Op start date:	Not reported
Owner/Op end date:	Not reported

Handler Activities Summary:

U.S. importer of hazardous waste:	No
Mixed waste (haz. and radioactive):	No
Recycler of hazardous waste:	No
Transporter of hazardous waste:	No
Treater, storer or disposer of HW:	No
Underground injection activity:	No
On-site burner exemption:	No
Furnace exemption:	No
Used oil fuel burner:	No
Used oil processor:	No
User oil refiner:	No
Used oil fuel marketer to burner:	No
Used oil Specification marketer:	No
Used oil transfer facility:	No
Used oil transporter:	No

Historical Generators:

Date form received by agency:	2006-01-01 00:00:00.0
Site name:	M & T BANK CORP - M & T CENTER DOME
Classification:	Not a generator, verified

Date form received by agency:	1998-06-25 00:00:00.0
Site name:	M & T BANK CORP - M & T CENTER DOME
Classification:	Large Quantity Generator

Hazardous Waste Summary:

M & T BANK CORP - M & T CENTER DOME (Continued) **1001224503**

. Waste code: D000
. Waste name: Not Defined

. Waste code: D008
. Waste name: LEAD

Violation Status: No violations found

NY MANIFEST:
Name: M & T BANK
Address: MAIN & HURON ST
City,State,Zip: BUFFALO, NY 14203
Country: USA
EPA ID: NYR000057208
Facility Status: Not reported
Location Address 1: CORNER OF MAIN ST
Code: BP
Location Address 2: Not reported
Total Tanks: Not reported
Location City: BUFFALO
Location State: NY
Location Zip: 14203
Location Zip 4: Not reported

NY MANIFEST:
EPAID: NYR000057208
Mailing Name: M & T BANK
Mailing Contact: ROBERT W VONLANGEN
Mailing Address 1: MAIN ST & HURON ST
Mailing Address 2: Not reported
Mailing City: BUFFALO
Mailing State: NY
Mailing Zip: 14203
Mailing Zip 4: Not reported
Mailing Country: USA
Mailing Phone: 7168483965

NY MANIFEST:
Document ID: NYG0565533
Manifest Status: Not reported
seq: 01
Year: 1998
Trans1 State ID: 81128VNY
Trans2 State ID: Not reported
Generator Ship Date: 07/30/1998
Trans1 Recv Date: 07/30/1998
Trans2 Recv Date: Not reported
TSD Site Recv Date: 07/30/1998
Part A Recv Date: Not reported
Part B Recv Date: Not reported
Generator EPA ID: NYR000057208
Trans1 EPA ID: NYD982792814
Trans2 EPA ID: Not reported
TSDF ID 1: NYD049836679
TSDF ID 2: Not reported
Manifest Tracking Number: Not reported
Import Indicator: Not reported
Export Indicator: Not reported

M & T BANK CORP - M & T CENTER DOME (Continued) **1001224503**

Discr Quantity Indicator:	Not reported
Discr Type Indicator:	Not reported
Discr Residue Indicator:	Not reported
Discr Partial Reject Indicator:	Not reported
Discr Full Reject Indicator:	Not reported
Manifest Ref Number:	Not reported
Alt Facility RCRA ID:	Not reported
Alt Facility Sign Date:	Not reported
MGMT Method Type Code:	Not reported
Waste Code:	D008 - LEAD 5.0 MG/L TCLP
Waste Code:	Not reported
Waste Code:	Not reported
Waste Code:	Not reported
Waste Code:	Not reported
Waste Code:	Not reported
Quantity:	04000
Units:	P - Pounds
Number of Containers:	022
Container Type:	DM - Metal drums, barrels
Handling Method:	R Material recovery of more than 75 percent of the total material.
Specific Gravity:	01.00

Q88 **NYSDEC REGION 9** **NY MANIFEST** **1009235334**
ENE **720 MICHIGAN AVENUE** **N/A**
1/8-1/4 **BUFFALO, NY 14203**
0.192 mi.
1013 ft. **Site 2 of 2 in cluster Q**

Relative:
Higher

Actual:
615 ft.

NY MANIFEST:

Name:	NYSDEC REGION 9
Address:	720 MICHIGAN AVENUE
City,State,Zip:	BUFFALO, NY 14203
Country:	USA
EPA ID:	NYP003602257
Facility Status:	Not reported
Location Address 1:	720 MICHIGAN AVENUE
Code:	BP
Location Address 2:	Not reported
Total Tanks:	Not reported
Location City:	BUFFALO
Location State:	NY
Location Zip:	14203
Location Zip 4:	Not reported

NY MANIFEST:

EPAID:	NYP003602257
Mailing Name:	NYSDEC REGION 9
Mailing Contact:	DAVID S SZYMANSKI
Mailing Address 1:	270 MICHIGAN AVENUE
Mailing Address 2:	Not reported
Mailing City:	BUFFALO
Mailing State:	NY
Mailing Zip:	14203
Mailing Zip 4:	Not reported
Mailing Country:	USA
Mailing Phone:	7168517220

NYSDEC REGION 9 (Continued) **1009235334**

NY MANIFEST:

Document ID:	VTA0106979
Manifest Status:	Not reported
seq:	01
Year:	1998
Trans1 State ID:	NYPP8404
Trans2 State ID:	Not reported
Generator Ship Date:	02/09/1998
Trans1 Recv Date:	02/09/1998
Trans2 Recv Date:	Not reported
TSD Site Recv Date:	02/11/1998
Part A Recv Date:	Not reported
Part B Recv Date:	Not reported
Generator EPA ID:	NYP003602257
Trans1 EPA ID:	NYD986903904
Trans2 EPA ID:	Not reported
TSDF ID 1:	VTD982766537
TSDF ID 2:	Not reported
Manifest Tracking Number:	Not reported
Import Indicator:	Not reported
Export Indicator:	Not reported
Discr Quantity Indicator:	Not reported
Discr Type Indicator:	Not reported
Discr Residue Indicator:	Not reported
Discr Partial Reject Indicator:	Not reported
Discr Full Reject Indicator:	Not reported
Manifest Ref Number:	Not reported
Alt Facility RCRA ID:	Not reported
Alt Facility Sign Date:	Not reported
MGMT Method Type Code:	Not reported
Waste Code:	F002 - HALO SOLV + STILL BOTTOMS FM REC OF SOLV
Waste Code:	Not reported
Waste Code:	Not reported
Waste Code:	Not reported
Waste Code:	Not reported
Waste Code:	Not reported
Quantity:	00001
Units:	G - Gallons (liquids only)* (8.3 pounds)
Number of Containers:	001
Container Type:	DM - Metal drums, barrels
Handling Method:	T Chemical, physical, or biological treatment.
Specific Gravity:	01.00
Waste Code:	D006 - CADMIUM 1.0 MG/L TCLP
Waste Code:	Not reported
Waste Code:	Not reported
Waste Code:	Not reported
Waste Code:	Not reported
Quantity:	00075
Units:	P - Pounds
Number of Containers:	001
Container Type:	DF - Fiberboard or plastic drums (glass)
Handling Method:	T Chemical, physical, or biological treatment.
Specific Gravity:	01.00
Waste Code:	D006 - CADMIUM 1.0 MG/L TCLP
Waste Code:	Not reported
Waste Code:	Not reported
Waste Code:	Not reported

NYSDEC REGION 9 (Continued) **1009235334**

Waste Code:	Not reported
Quantity:	00055
Units:	P - Pounds
Number of Containers:	001
Container Type:	DF - Fiberboard or plastic drums (glass)
Handling Method:	R Material recovery of more than 75 percent of the total material.
Specific Gravity:	01.00

R89 **432 PEARL STREET** **NY ENG CONTROLS** **S110748431**
WNW **432 PEARL STREET** **NY INST CONTROL** **N/A**
1/8-1/4 **BUFFALO, NY 14202** **NY BROWNFIELDS**
0.194 mi.
1022 ft. **Site 1 of 6 in cluster R**

Relative:
Higher

Actual:
616 ft.

ENG CONTROLS:

Name:	432 PEARL STREET
Address:	432 PEARL STREET
City,State,Zip:	BUFFALO, NY 14202
Site Code:	437176
HW Code:	C915237
Control Code:	13
Control Type:	ENG
Date Record Added:	07/17/2013
Date Rec Updated:	12/28/2017
Updated By:	EWMELNYK
Site Description:	Location: The BCP site consists of two non-contiguous parcels in the City of Buffalo, Erie County. The BCP site contains a 0.45 acre parcel located at 432 Pearl Street and a 0.25 acre parcel located at 267 Franklin Street. The two parcels are separated by Asbury Alley owned by the City of Buffalo. The site is situated in an urban commercial district. The site is adjacent to BCP site C915208 also owned by the 432 Pearl Street BCP volunteer. The 432 Pearl Street BCP site and the adjacent BCP site are part of a common proposed redevelopment project. Site Features: The 432 Pearl Street parcel is a paved commercial parking lot. The 267 Franklin Street parcel contains an occupied apartment building with a paved parking lot for the tenants. Current Zoning and Land Use: The site is situated in the Downtown Opportunity (DO) zoning district. Permitted use in the DO zoning district includes residential, office, (limited) retail, restaurant, hotel and entertainment. The surrounding parcels are currently used for a combination of commercial uses including surface parking, restaurant and entertainment. Past Use of the Site: Since the late 1800s the site has been utilized mostly for residential purposes and parking. Records indicate limited commercial use on both parcels. Site Geology and Hydrogeology: Overburden: Near surface soil at the site consists of 2 to 5 feet of urban fill underlain by a 40 to 45 foot thick layer of sandy deposits inter-bedded with silty clay lenses underlain by a thin (1 to 2 foot thick) layer of glacial till over bedrock. Limestone bedrock was encountered about 52 feet below the surface. Unconfined shallow groundwater was encountered within the native soils at depths of approximately 10 to 12 feet below ground surface. Because of a silty clay soil lens within the sandy soil profile at a depth of approximately 25 to 30 feet below ground surface, the site has a defined shallow and deep groundwater zone. Site groundwater flows in a south/southwest direction. Regional groundwater appears to flow west/southwest toward Lake Erie and confluence of the Buffalo River.

432 PEARL STREET (Continued) **S110748431**

Env Problem:	Remediation at the site is complete. Prior to remediation, the primary contaminants of were chlorinated volatile organic compounds, in the soil and groundwater. Remedial actions have successfully achieved soil cleanup objectives for restricted residential use. Residual contamination in the soil and groundwater is being managed under a Site Management Plan. A plume reduction measure was implemented to treat chlorinated solvent contaminated groundwater migrating from the site via in-situ treatment methods such that the groundwater leaving the site have been reduced. Ongoing monitoring will be required to assess the ongoing effectiveness of the implemented remedies and that groundwater quality continues to improve.
Health Problem:	Remedial actions are complete and measures are in place to control the potential for coming in contact with residual contamination remaining at the site.
Dump:	False
Structure:	False
Lagoon:	False
Landfill:	False
Pond:	False
Disp Start:	Not reported
Disp Term:	Not reported
Lat/Long:	Not reported
Dell:	Not reported
Record Add:	2012-10-01 12:15:00
Record Upd:	2017-12-27 12:40:00
Updated By:	EWMELNYK
Own Op:	Applicant/Requestor
Sub Type:	P03
Owner Name:	Mark D. Croce
Owner Company:	Buffalo Development Corporation
Owner Address:	257 Franklin Street
Owner Addr2:	Not reported
Owner City,St,Zip:	Buffalo, NY 14202
Owner Country:	United States of America
Own Op:	Owner
Sub Type:	P03
Owner Name:	Mark D. Croce
Owner Company:	Buffalo Development Corporation
Owner Address:	257 Franklin Street
Owner Addr2:	Not reported
Owner City,St,Zip:	Buffalo, NY 14202
Owner Country:	United States of America
Own Op:	Document Repository
Sub Type:	NNN
Owner Name:	Michael Mahaney
Owner Company:	Buffalo and Erie Co. Public Library
Owner Address:	1 LaFayette Square
Owner Addr2:	Not reported
Owner City,St,Zip:	Buffalo, NY 14203
Owner Country:	United States of America
HW Code:	C915237
Waste Type:	TETRACHLOROETHYLENE (PCE)
Waste Quantity:	UNKNOWN
Waste Code:	Not reported
HW Code:	C915237
Waste Type:	tetrachloroethene (PCE)

432 PEARL STREET (Continued) **S110748431**

Waste Quantity:	UNKNOWN
Waste Code:	Not reported
HW Code:	C915237
Waste Type:	TRICHLOROETHENE (TCE)
Waste Quantity:	UNKNOWN
Waste Code:	Not reported
Crossref ID:	C915208
Cross Ref Type Code:	22
Cross Ref Type:	BCP Site ID
Record Added Date:	2010-07-08 14:40:00
Record Updated:	2010-07-08 14:40:00
Updated By:	MOBARRIE
Crossref ID:	Book 11271, Page 1836
Cross Ref Type Code:	25
Cross Ref Type:	County Recording Identifier
Record Added Date:	2017-11-16 10:19:00
Record Updated:	2017-12-27 12:41:00
Updated By:	EWMELNYK
Crossref ID:	C915237-10-10
Cross Ref Type Code:	23
Cross Ref Type:	Agreement/Consent Order Number
Record Added Date:	2017-11-16 10:20:00
Record Updated:	2017-11-16 10:20:00
Updated By:	EWMELNYK
Crossref ID:	D 11271-9672
Cross Ref Type Code:	25
Cross Ref Type:	County Recording Identifier
Record Added Date:	2017-11-16 10:19:00
Record Updated:	2017-11-16 10:30:00
Updated By:	EWMELNYK

Name:	432 PEARL STREET
Address:	432 PEARL STREET
City,State,Zip:	BUFFALO, NY 14202
Site Code:	437176
HW Code:	C915237
Control Code:	15
Control Type:	ENG
Date Record Added:	07/17/2013
Date Rec Updated:	12/28/2017
Updated By:	JJTEETER
Site Description:	Location: The BCP site consists of two non-contiguous parcels in the City of Buffalo, Erie County. The BCP site contains a 0.45 acre parcel located at 432 Pearl Street and a 0.25 acre parcel located at 267 Franklin Street. The two parcels are separated by Asbury Alley owned by the City of Buffalo. The site is situated in an urban commercial district. The site is adjacent to BCP site C915208 also owned by the 432 Pearl Street BCP volunteer. The 432 Pearl Street BCP site and the adjacent BCP site are part of a common proposed redevelopment project. Site Features: The 432 Pearl Street parcel is a paved commercial parking lot. The 267 Franklin Street parcel contains an occupied apartment building with a paved parking lot for the tenants. Current Zoning and Land Use: The site is situated in the Downtown Opportunity (DO) zoning district. Permitted use in the DO zoning district includes residential, office, (limited) retail, restaurant, hotel and entertainment. The surrounding parcels are currently used for a combination of commercial uses including surface

432 PEARL STREET (Continued) **S110748431**

parking, restaurant and entertainment. Past Use of the Site: Since the late 1800s the site has been utilized mostly for residential purposes and parking. Records indicate limited commercial use on both parcels. Site Geology and Hydrogeology: Overburden: Near surface soil at the site consists of 2 to 5 feet of urban fill underlain by a 40 to 45 foot thick layer of sandy deposits inter-bedded with silty clay lenses underlain by a thin (1 to 2 foot thick) layer of glacial till over bedrock. Limestone bedrock was encountered about 52 feet below the surface. Unconfined shallow groundwater was encountered within the native soils at depths of approximately 10 to 12 feet below ground surface. Because of a silty clay soil lens within the sandy soil profile at a depth of approximately 25 to 30 feet below ground surface, the site has a defined shallow and deep groundwater zone. Site groundwater flows in a south/southwest direction. Regional groundwater appears to flow west/southwest toward Lake Erie and confluence of the Buffalo River.

Env Problem: Remediation at the site is complete. Prior to remediation, the primary contaminants of were chlorinated volatile organic compounds, in the soil and groundwater. Remedial actions have successfully achieved soil cleanup objectives for restricted residential use. Residual contamination in the soil and groundwater is being managed under a Site Management Plan. A plume reduction measure was implemented to treat chlorinated solvent contaminated groundwater migrating from the site via in-situ treatment methods such that the groundwater leaving the site have been reduced. Ongoing monitoring will be required to assess the ongoing effectiveness of the implemented remedies and that groundwater quality continues to improve.

Health Problem: Remedial actions are complete and measures are in place to control the potential for coming in contact with residual contamination remaining at the site.

Dump:	False
Structure:	False
Lagoon:	False
Landfill:	False
Pond:	False
Disp Start:	Not reported
Disp Term:	Not reported
Lat/Long:	Not reported
Dell:	Not reported
Record Add:	2012-10-01 12:15:00
Record Upd:	2017-12-27 12:40:00
Updated By:	EWMELNYK
Own Op:	Applicant/Requestor
Sub Type:	P03
Owner Name:	Mark D. Croce
Owner Company:	Buffalo Development Corporation
Owner Address:	257 Franklin Street
Owner Addr2:	Not reported
Owner City,St,Zip:	Buffalo, NY 14202
Owner Country:	United States of America
Own Op:	Owner
Sub Type:	P03
Owner Name:	Mark D. Croce
Owner Company:	Buffalo Development Corporation
Owner Address:	257 Franklin Street
Owner Addr2:	Not reported

432 PEARL STREET (Continued) **S110748431**

Owner City,St,Zip:	Buffalo, NY 14202
Owner Country:	United States of America
Own Op:	Document Repository
Sub Type:	NNN
Owner Name:	Michael Mahaney
Owner Company:	Buffalo and Erie Co. Public Library
Owner Address:	1 LaFayette Square
Owner Addr2:	Not reported
Owner City,St,Zip:	Buffalo, NY 14203
Owner Country:	United States of America
HW Code:	C915237
Waste Type:	TETRACHLOROETHYLENE (PCE)
Waste Quantity:	UNKNOWN
Waste Code:	Not reported
HW Code:	C915237
Waste Type:	tetrachloroethene (PCE)
Waste Quantity:	UNKNOWN
Waste Code:	Not reported
HW Code:	C915237
Waste Type:	TRICHLOROETHENE (TCE)
Waste Quantity:	UNKNOWN
Waste Code:	Not reported
Crossref ID:	C915208
Cross Ref Type Code:	22
Cross Ref Type:	BCP Site ID
Record Added Date:	2010-07-08 14:40:00
Record Updated:	2010-07-08 14:40:00
Updated By:	MOBARRIE
Crossref ID:	Book 11271, Page 1836
Cross Ref Type Code:	25
Cross Ref Type:	County Recording Identifier
Record Added Date:	2017-11-16 10:19:00
Record Updated:	2017-12-27 12:41:00
Updated By:	EWMELNYK
Crossref ID:	C915237-10-10
Cross Ref Type Code:	23
Cross Ref Type:	Agreement/Consent Order Number
Record Added Date:	2017-11-16 10:20:00
Record Updated:	2017-11-16 10:20:00
Updated By:	EWMELNYK
Crossref ID:	D 11271-9672
Cross Ref Type Code:	25
Cross Ref Type:	County Recording Identifier
Record Added Date:	2017-11-16 10:19:00
Record Updated:	2017-11-16 10:30:00
Updated By:	EWMELNYK

INST CONTROL:

Name:	432 PEARL STREET
Address:	432 PEARL STREET
City,State,Zip:	BUFFALO, NY 14202
Site Code:	437176
Control Name:	Ground Water Use Restriction
HW Code:	C915237
Control Code:	08
Control Type:	INST
Dt record added:	07/17/2013

432 PEARL STREET (Continued) **S110748431**

Dt rec updated: 12/28/2017
Updated By: JJTEETER
Site Code: 437176
Site Description: Location: The BCP site consists of two non-contiguous parcels in the City of Buffalo, Erie County. The BCP site contains a 0.45 acre parcel located at 432 Pearl Street and a 0.25 acre parcel located at 267 Franklin Street. The two parcels are separated by Asbury Alley owned by the City of Buffalo. The site is situated in an urban commercial district. The site is adjacent to BCP site C915208 also owned by the 432 Pearl Street BCP volunteer. The 432 Pearl Street BCP site and the adjacent BCP site are part of a common proposed redevelopment project. Site Features: The 432 Pearl Street parcel is a paved commercial parking lot. The 267 Franklin Street parcel contains an occupied apartment building with a paved parking lot for the tenants. Current Zoning and Land Use: The site is situated in the Downtown Opportunity (DO) zoning district. Permitted use in the DO zoning district includes residential, office, (limited) retail, restaurant, hotel and entertainment. The surrounding parcels are currently used for a combination of commercial uses including surface parking, restaurant and entertainment. Past Use of the Site: Since the late 1800s the site has been utilized mostly for residential purposes and parking. Records indicate limited commercial use on both parcels. Site Geology and Hydrogeology: Overburden: Near surface soil at the site consists of 2 to 5 feet of urban fill underlain by a 40 to 45 foot thick layer of sandy deposits inter-bedded with silty clay lenses underlain by a thin (1 to 2 foot thick) layer of glacial till over bedrock. Limestone bedrock was encountered about 52 feet below the surface. Unconfined shallow groundwater was encountered within the native soils at depths of approximately 10 to 12 feet below ground surface. Because of a silty clay soil lens within the sandy soil profile at a depth of approximately 25 to 30 feet below ground surface, the site has a defined shallow and deep groundwater zone. Site groundwater flows in a south/southwest direction. Regional groundwater appears to flow west/southwest toward Lake Erie and confluence of the Buffalo River.
Env Problem: Remediation at the site is complete. Prior to remediation, the primary contaminants of were chlorinated volatile organic compounds, in the soil and groundwater. Remedial actions have successfully achieved soil cleanup objectives for restricted residential use. Residual contamination in the soil and groundwater is being managed under a Site Management Plan. A plume reduction measure was implemented to treat chlorinated solvent contaminated groundwater migrating from the site via in-situ treatment methods such that the groundwater leaving the site have been reduced. Ongoing monitoring will be required to assess the ongoing effectiveness of the implemented remedies and that groundwater quality continues to improve.
Health Problem: Remedial actions are complete and measures are in place to control the potential for coming in contact with residual contamination remaining at the site.
Dump: False
Structure: False
Lagoon: False
Landfill: False
Pond: False
Disp Start: Not reported
Disp Term: Not reported

432 PEARL STREET (Continued) **S110748431**

Lat/Long: Not reported
Dell: Not reported
Record Add: 2012-10-01 12:15:00
Record Upd: 2017-12-27 12:40:00
Updated By: EWMELNYK
Own Op: Applicant/Requestor
Sub Type: P03
Owner Name: Mark D. Croce
Owner Company: Buffalo Development Corporation
Owner Address: 257 Franklin Street
Owner Addr2: Not reported
Owner City,St,Zip: Buffalo, NY 14202
Owner Country: United States of America
Own Op: Owner
Sub Type: P03
Owner Name: Mark D. Croce
Owner Company: Buffalo Development Corporation
Owner Address: 257 Franklin Street
Owner Addr2: Not reported
Owner City,St,Zip: Buffalo, NY 14202
Owner Country: United States of America
Own Op: Document Repository
Sub Type: NNN
Owner Name: Michael Mahaney
Owner Company: Buffalo and Erie Co. Public Library
Owner Address: 1 LaFayette Square
Owner Addr2: Not reported
Owner City,St,Zip: Buffalo, NY 14203
Owner Country: United States of America
HW Code: C915237
Waste Type: TETRACHLOROETHYLENE (PCE)
Waste Quantity: UNKNOWN
Waste Code: Not reported
HW Code: C915237
Waste Type: tetrachloroethene (PCE)
Waste Quantity: UNKNOWN
Waste Code: Not reported
HW Code: C915237
Waste Type: TRICHLOROETHENE (TCE)
Waste Quantity: UNKNOWN
Waste Code: Not reported
Crossref ID: C915208
Cross Ref Type Code: 22
Cross Ref Type: BCP Site ID
Record Added Date: 2010-07-08 14:40:00
Record Updated: 2010-07-08 14:40:00
Updated By: MOBARRIE
Crossref ID: Book 11271, Page 1836
Cross Ref Type Code: 25
Cross Ref Type: County Recording Identifier
Record Added Date: 2017-11-16 10:19:00
Record Updated: 2017-12-27 12:41:00
Updated By: EWMELNYK
Crossref ID: C915237-10-10
Cross Ref Type Code: 23
Cross Ref Type: Agreement/Consent Order Number
Record Added Date: 2017-11-16 10:20:00

432 PEARL STREET (Continued) **S110748431**

Record Updated: 2017-11-16 10:20:00
Updated By: EWMELNYK
Crossref ID: D 11271-9672
Cross Ref Type Code: 35
Cross Ref Type: County Recording Identifier
Record Added Date: 2017-11-16 10:19:00
Record Updated: 2017-11-16 10:30:00
Updated By: EWMELNYK

Name: 432 PEARL STREET
Address: 432 PEARL STREET
City,State,Zip: BUFFALO, NY 14202
Site Code: 437176
Control Name: IC/EC Plan
HW Code: C915237
Control Code: 34
Control Type: INST
Dt record added: 07/17/2013
Dt rec updated: 12/28/2017
Updated By: JJTEETER
Site Code: 437176
Site Description: Location: The BCP site consists of two non-contiguous parcels in the City of Buffalo, Erie County. The BCP site contains a 0.45 acre parcel located at 432 Pearl Street and a 0.25 acre parcel located at 267 Franklin Street. The two parcels are separated by Asbury Alley owned by the City of Buffalo. The site is situated in an urban commercial district. The site is adjacent to BCP site C915208 also owned by the 432 Pearl Street BCP volunteer. The 432 Pearl Street BCP site and the adjacent BCP site are part of a common proposed redevelopment project. Site Features: The 432 Pearl Street parcel is a paved commercial parking lot. The 267 Franklin Street parcel contains an occupied apartment building with a paved parking lot for the tenants. Current Zoning and Land Use: The site is situated in the Downtown Opportunity (DO) zoning district. Permitted use in the DO zoning district includes residential, office, (limited) retail, restaurant, hotel and entertainment. The surrounding parcels are currently used for a combination of commercial uses including surface parking, restaurant and entertainment. Past Use of the Site: Since the late 1800s the site has been utilized mostly for residential purposes and parking. Records indicate limited commercial use on both parcels. Site Geology and Hydrogeology: Overburden: Near surface soil at the site consists of 2 to 5 feet of urban fill underlain by a 40 to 45 foot thick layer of sandy deposits inter-bedded with silty clay lenses underlain by a thin (1 to 2 foot thick) layer of glacial till over bedrock. Limestone bedrock was encountered about 52 feet below the surface. Unconfined shallow groundwater was encountered within the native soils at depths of approximately 10 to 12 feet below ground surface. Because of a silty clay soil lens within the sandy soil profile at a depth of approximately 25 to 30 feet below ground surface, the site has a defined shallow and deep groundwater zone. Site groundwater flows in a south/southwest direction. Regional groundwater appears to flow west/southwest toward Lake Erie and confluence of the Buffalo River.
Env Problem: Remediation at the site is complete. Prior to remediation, the primary contaminants of were chlorinated volatile organic compounds, in the soil and groundwater. Remedial actions have successfully achieved soil cleanup objectives for restricted residential use.

432 PEARL STREET (Continued) **S110748431**

Residual contamination in the soil and groundwater is being managed under a Site Management Plan. A plume reduction measure was implemented to treat chlorinated solvent contaminated groundwater migrating from the site via in-situ treatment methods such that the groundwater leaving the site have been reduced. Ongoing monitoring will be required to assess the ongoing effectiveness of the implemented remedies and that groundwater quality continues to improve.

Health Problem: Remedial actions are complete and measures are in place to control the potential for coming in contact with residual contamination remaining at the site.

Dump: False
Structure: False
Lagoon: False
Landfill: False
Pond: False
Disp Start: Not reported
Disp Term: Not reported
Lat/Long: Not reported
Dell: Not reported
Record Add: 2012-10-01 12:15:00
Record Upd: 2017-12-27 12:40:00
Updated By: EWMELNYK
Own Op: Applicant/Requestor
Sub Type: P03
Owner Name: Mark D. Croce
Owner Company: Buffalo Development Corporation
Owner Address: 257 Franklin Street
Owner Addr2: Not reported
Owner City,St,Zip: Buffalo, NY 14202
Owner Country: United States of America
Own Op: Owner
Sub Type: P03
Owner Name: Mark D. Croce
Owner Company: Buffalo Development Corporation
Owner Address: 257 Franklin Street
Owner Addr2: Not reported
Owner City,St,Zip: Buffalo, NY 14202
Owner Country: United States of America
Own Op: Document Repository
Sub Type: NNN
Owner Name: Michael Mahaney
Owner Company: Buffalo and Erie Co. Public Library
Owner Address: 1 LaFayette Square
Owner Addr2: Not reported
Owner City,St,Zip: Buffalo, NY 14203
Owner Country: United States of America
HW Code: C915237
Waste Type: TETRACHLOROETHYLENE (PCE)
Waste Quantity: UNKNOWN
Waste Code: Not reported
HW Code: C915237
Waste Type: tetrachloroethene (PCE)
Waste Quantity: UNKNOWN
Waste Code: Not reported
HW Code: C915237
Waste Type: TRICHLOROETHENE (TCE)

432 PEARL STREET (Continued) **S110748431**

Waste Quantity: UNKNOWN
Waste Code: Not reported
Crossref ID: C915208
Cross Ref Type Code: 22
Cross Ref Type: BCP Site ID
Record Added Date: 2010-07-08 14:40:00
Record Updated: 2010-07-08 14:40:00
Updated By: MOBARRIE
Crossref ID: Book 11271, Page 1836
Cross Ref Type Code: 25
Cross Ref Type: County Recording Identifier
Record Added Date: 2017-11-16 10:19:00
Record Updated: 2017-12-27 12:41:00
Updated By: EWMELNYK
Crossref ID: C915237-10-10
Cross Ref Type Code: 23
Cross Ref Type: Agreement/Consent Order Number
Record Added Date: 2017-11-16 10:20:00
Record Updated: 2017-11-16 10:20:00
Updated By: EWMELNYK
Crossref ID: D 11271-9672
Cross Ref Type Code: 25
Cross Ref Type: County Recording Identifier
Record Added Date: 2017-11-16 10:19:00
Record Updated: 2017-11-16 10:30:00
Updated By: EWMELNYK

Name: 432 PEARL STREET
Address: 432 PEARL STREET
City,State,Zip: BUFFALO, NY 14202
Site Code: 437176
Control Name: Environmental Easement
HW Code: C915237
Control Code: J
Control Type: INST
Dt record added: 07/17/2013
Dt rec updated: 12/28/2017
Updated By: JJTEETER
Site Code: 437176
Site Description: Location: The BCP site consists of two non-contiguous parcels in the City of Buffalo, Erie County. The BCP site contains a 0.45 acre parcel located at 432 Pearl Street and a 0.25 acre parcel located at 267 Franklin Street. The two parcels are separated by Asbury Alley owned by the City of Buffalo. The site is situated in an urban commercial district. The site is adjacent to BCP site C915208 also owned by the 432 Pearl Street BCP volunteer. The 432 Pearl Street BCP site and the adjacent BCP site are part of a common proposed redevelopment project. Site Features: The 432 Pearl Street parcel is a paved commercial parking lot. The 267 Franklin Street parcel contains an occupied apartment building with a paved parking lot for the tenants. Current Zoning and Land Use: The site is situated in the Downtown Opportunity (DO) zoning district. Permitted use in the DO zoning district includes residential, office, (limited) retail, restaurant, hotel and entertainment. The surrounding parcels are currently used for a combination of commercial uses including surface parking, restaurant and entertainment. Past Use of the Site: Since the late 1800s the site has been utilized mostly for residential

432 PEARL STREET (Continued) **S110748431**

purposes and parking. Records indicate limited commercial use on both parcels. Site Geology and Hydrogeology: Overburden: Near surface soil at the site consists of 2 to 5 feet of urban fill underlain by a 40 to 45 foot thick layer of sandy deposits inter-bedded with silty clay lenses underlain by a thin (1 to 2 foot thick) layer of glacial till over bedrock. Limestone bedrock was encountered about 52 feet below the surface. Unconfined shallow groundwater was encountered within the native soils at depths of approximately 10 to 12 feet below ground surface. Because of a silty clay soil lens within the sandy soil profile at a depth of approximately 25 to 30 feet below ground surface, the site has a defined shallow and deep groundwater zone. Site groundwater flows in a south/southwest direction. Regional groundwater appears to flow west/southwest toward Lake Erie and confluence of the Buffalo River.

Env Problem: Remediation at the site is complete. Prior to remediation, the primary contaminants of were chlorinated volatile organic compounds, in the soil and groundwater. Remedial actions have successfully achieved soil cleanup objectives for restricted residential use. Residual contamination in the soil and groundwater is being managed under a Site Management Plan. A plume reduction measure was implemented to treat chlorinated solvent contaminated groundwater migrating from the site via in-situ treatment methods such that the groundwater leaving the site have been reduced. Ongoing monitoring will be required to assess the ongoing effectiveness of the implemented remedies and that groundwater quality continues to improve.

Health Problem: Remedial actions are complete and measures are in place to control the potential for coming in contact with residual contamination remaining at the site.

Dump: False
Structure: False
Lagoon: False
Landfill: False
Pond: False
Disp Start: Not reported
Disp Term: Not reported
Lat/Long: Not reported
Dell: Not reported
Record Add: 2012-10-01 12:15:00
Record Upd: 2017-12-27 12:40:00
Updated By: EWMELNYK
Own Op: Applicant/Requestor
Sub Type: P03
Owner Name: Mark D. Croce
Owner Company: Buffalo Development Corporation
Owner Address: 257 Franklin Street
Owner Addr2: Not reported
Owner City,St,Zip: Buffalo, NY 14202
Owner Country: United States of America
Own Op: Owner
Sub Type: P03
Owner Name: Mark D. Croce
Owner Company: Buffalo Development Corporation
Owner Address: 257 Franklin Street
Owner Addr2: Not reported
Owner City,St,Zip: Buffalo, NY 14202
Owner Country: United States of America

432 PEARL STREET (Continued) **S110748431**

Own Op: Document Repository
Sub Type: NNN
Owner Name: Michael Mahaney
Owner Company: Buffalo and Erie Co. Public Library
Owner Address: 1 LaFayette Square
Owner Addr2: Not reported
Owner City,St,Zip: Buffalo, NY 14203
Owner Country: United States of America
HW Code: C915237
Waste Type: TETRACHLOROETHYLENE (PCE)
Waste Quantity: UNKNOWN
Waste Code: Not reported
HW Code: C915237
Waste Type: tetrachloroethene (PCE)
Waste Quantity: UNKNOWN
Waste Code: Not reported
HW Code: C915237
Waste Type: TRICHLOROETHENE (TCE)
Waste Quantity: UNKNOWN
Waste Code: Not reported
Crossref ID: C915208
Cross Ref Type Code: 22
Cross Ref Type: BCP Site ID
Record Added Date: 2010-07-08 14:40:00
Record Updated: 2010-07-08 14:40:00
Updated By: MOBARRIE
Crossref ID: Book 11271, Page 1836
Cross Ref Type Code: 25
Cross Ref Type: County Recording Identifier
Record Added Date: 2017-11-16 10:19:00
Record Updated: 2017-12-27 12:41:00
Updated By: EWMELNYK
Crossref ID: C915237-10-10
Cross Ref Type Code: 23
Cross Ref Type: Agreement/Consent Order Number
Record Added Date: 2017-11-16 10:20:00
Record Updated: 2017-11-16 10:20:00
Updated By: EWMELNYK
Crossref ID: D 11271-9672
Cross Ref Type Code: 25
Cross Ref Type: County Recording Identifier
Record Added Date: 2017-11-16 10:19:00
Record Updated: 2017-11-16 10:30:00
Updated By: EWMELNYK

Name: 432 PEARL STREET
Address: 432 PEARL STREET
City,State,Zip: BUFFALO, NY 14202
Site Code: 437176
Control Name: Building Use Restriction
HW Code: C915237
Control Code: 26
Control Type: INST
Dt record added: 07/17/2013
Dt rec updated: 12/28/2017
Updated By: JJTEETER
Site Code: 437176

432 PEARL STREET (Continued) **S110748431**

Site Description: Location: The BCP site consists of two non-contiguous parcels in the City of Buffalo, Erie County. The BCP site contains a 0.45 acre parcel located at 432 Pearl Street and a 0.25 acre parcel located at 267 Franklin Street. The two parcels are separated by Asbury Alley owned by the City of Buffalo. The site is situated in an urban commercial district. The site is adjacent to BCP site C915208 also owned by the 432 Pearl Street BCP volunteer. The 432 Pearl Street BCP site and the adjacent BCP site are part of a common proposed redevelopment project. Site Features: The 432 Pearl Street parcel is a paved commercial parking lot. The 267 Franklin Street parcel contains an occupied apartment building with a paved parking lot for the tenants. Current Zoning and Land Use: The site is situated in the Downtown Opportunity (DO) zoning district. Permitted use in the DO zoning district includes residential, office, (limited) retail, restaurant, hotel and entertainment. The surrounding parcels are currently used for a combination of commercial uses including surface parking, restaurant and entertainment. Past Use of the Site: Since the late 1800s the site has been utilized mostly for residential purposes and parking. Records indicate limited commercial use on both parcels. Site Geology and Hydrogeology: Overburden: Near surface soil at the site consists of 2 to 5 feet of urban fill underlain by a 40 to 45 foot thick layer of sandy deposits inter-bedded with silty clay lenses underlain by a thin (1 to 2 foot thick) layer of glacial till over bedrock. Limestone bedrock was encountered about 52 feet below the surface. Unconfined shallow groundwater was encountered within the native soils at depths of approximately 10 to 12 feet below ground surface. Because of a silty clay soil lens within the sandy soil profile at a depth of approximately 25 to 30 feet below ground surface, the site has a defined shallow and deep groundwater zone. Site groundwater flows in a south/southwest direction. Regional groundwater appears to flow west/southwest toward Lake Erie and confluence of the Buffalo River.

Env Problem: Remediation at the site is complete. Prior to remediation, the primary contaminants of were chlorinated volatile organic compounds, in the soil and groundwater. Remedial actions have successfully achieved soil cleanup objectives for restricted residential use. Residual contamination in the soil and groundwater is being managed under a Site Management Plan. A plume reduction measure was implemented to treat chlorinated solvent contaminated groundwater migrating from the site via in-situ treatment methods such that the groundwater leaving the site have been reduced. Ongoing monitoring will be required to assess the ongoing effectiveness of the implemented remedies and that groundwater quality continues to improve.

Health Problem: Remedial actions are complete and measures are in place to control the potential for coming in contact with residual contamination remaining at the site.

Dump: False
Structure: False
Lagoon: False
Landfill: False
Pond: False
Disp Start: Not reported
Disp Term: Not reported
Lat/Long: Not reported
Dell: Not reported
Record Add: 2012-10-01 12:15:00

432 PEARL STREET (Continued) **S110748431**

Record Upd: 2017-12-27 12:40:00
Updated By: EWMELNYK
Own Op: Applicant/Requestor
Sub Type: P03
Owner Name: Mark D. Croce
Owner Company: Buffalo Development Corporation
Owner Address: 257 Franklin Street
Owner Addr2: Not reported
Owner City,St,Zip: Buffalo, NY 14202
Owner Country: United States of America
Own Op: Owner
Sub Type: P03
Owner Name: Mark D. Croce
Owner Company: Buffalo Development Corporation
Owner Address: 257 Franklin Street
Owner Addr2: Not reported
Owner City,St,Zip: Buffalo, NY 14202
Owner Country: United States of America
Own Op: Document Repository
Sub Type: NNN
Owner Name: Michael Mahaney
Owner Company: Buffalo and Erie Co. Public Library
Owner Address: 1 LaFayette Square
Owner Addr2: Not reported
Owner City,St,Zip: Buffalo, NY 14203
Owner Country: United States of America
HW Code: C915237
Waste Type: TETRACHLOROETHYLENE (PCE)
Waste Quantity: UNKNOWN
Waste Code: Not reported
HW Code: C915237
Waste Type: tetrachloroethene (PCE)
Waste Quantity: UNKNOWN
Waste Code: Not reported
HW Code: C915237
Waste Type: TRICHLOROETHENE (TCE)
Waste Quantity: UNKNOWN
Waste Code: Not reported
Crossref ID: C915208
Cross Ref Type Code: 22
Cross Ref Type: BCP Site ID
Record Added Date: 2010-07-08 14:40:00
Record Updated: 2010-07-08 14:40:00
Updated By: MOBARRIE
Crossref ID: Book 11271, Page 1836
Cross Ref Type Code: 25
Cross Ref Type: County Recording Identifier
Record Added Date: 2017-11-16 10:19:00
Record Updated: 2017-12-27 12:41:00
Updated By: EWMELNYK
Crossref ID: C915237-10-10
Cross Ref Type Code: 23
Cross Ref Type: Agreement/Consent Order Number
Record Added Date: 2017-11-16 10:20:00
Record Updated: 2017-11-16 10:20:00
Updated By: EWMELNYK
Crossref ID: D 11271-9672

432 PEARL STREET (Continued) **S110748431**

Cross Ref Type Code: 25
Cross Ref Type: County Recording Identifier
Record Added Date: 2017-11-16 10:19:00
Record Updated: 2017-11-16 10:30:00
Updated By: EWMELNYK

Name: 432 PEARL STREET
Address: 432 PEARL STREET
City,State,Zip: BUFFALO, NY 14202
Site Code: 437176
Control Name: Site Management Plan
HW Code: C915237
Control Code: 32
Control Type: INST
Dt record added: 07/17/2013
Dt rec updated: 12/28/2017
Updated By: JJTEETER
Site Code: 437176
Site Description: Location: The BCP site consists of two non-contiguous parcels in the City of Buffalo, Erie County. The BCP site contains a 0.45 acre parcel located at 432 Pearl Street and a 0.25 acre parcel located at 267 Franklin Street. The two parcels are separated by Asbury Alley owned by the City of Buffalo. The site is situated in an urban commercial district. The site is adjacent to BCP site C915208 also owned by the 432 Pearl Street BCP volunteer. The 432 Pearl Street BCP site and the adjacent BCP site are part of a common proposed redevelopment project. Site Features: The 432 Pearl Street parcel is a paved commercial parking lot. The 267 Franklin Street parcel contains an occupied apartment building with a paved parking lot for the tenants. Current Zoning and Land Use: The site is situated in the Downtown Opportunity (DO) zoning district. Permitted use in the DO zoning district includes residential, office, (limited) retail, restaurant, hotel and entertainment. The surrounding parcels are currently used for a combination of commercial uses including surface parking, restaurant and entertainment. Past Use of the Site: Since the late 1800s the site has been utilized mostly for residential purposes and parking. Records indicate limited commercial use on both parcels. Site Geology and Hydrogeology: Overburden: Near surface soil at the site consists of 2 to 5 feet of urban fill underlain by a 40 to 45 foot thick layer of sandy deposits inter-bedded with silty clay lenses underlain by a thin (1 to 2 foot thick) layer of glacial till over bedrock. Limestone bedrock was encountered about 52 feet below the surface. Unconfined shallow groundwater was encountered within the native soils at depths of approximately 10 to 12 feet below ground surface. Because of a silty clay soil lens within the sandy soil profile at a depth of approximately 25 to 30 feet below ground surface, the site has a defined shallow and deep groundwater zone. Site groundwater flows in a south/southwest direction. Regional groundwater appears to flow west/southwest toward Lake Erie and confluence of the Buffalo River.
Env Problem: Remediation at the site is complete. Prior to remediation, the primary contaminants of were chlorinated volatile organic compounds, in the soil and groundwater. Remedial actions have successfully achieved soil cleanup objectives for restricted residential use. Residual contamination in the soil and groundwater is being managed under a Site Management Plan. A plume reduction measure was implemented to treat chlorinated solvent contaminated groundwater

432 PEARL STREET (Continued) **S110748431**

	migrating from the site via in-situ treatment methods such that the groundwater leaving the site have been reduced. Ongoing monitoring will be required to assess the ongoing effectiveness of the implemented remedies and that groundwater quality continues to improve.
Health Problem:	Remedial actions are complete and measures are in place to control the potential for coming in contact with residual contamination remaining at the site.
Dump:	False
Structure:	False
Lagoon:	False
Landfill:	False
Pond:	False
Disp Start:	Not reported
Disp Term:	Not reported
Lat/Long:	Not reported
Dell:	Not reported
Record Add:	2012-10-01 12:15:00
Record Upd:	2017-12-27 12:40:00
Updated By:	EWMELNYK
Own Op:	Applicant/Requestor
Sub Type:	P03
Owner Name:	Mark D. Croce
Owner Company:	Buffalo Development Corporation
Owner Address:	257 Franklin Street
Owner Addr2:	Not reported
Owner City,St,Zip:	Buffalo, NY 14202
Owner Country:	United States of America
Own Op:	Owner
Sub Type:	P03
Owner Name:	Mark D. Croce
Owner Company:	Buffalo Development Corporation
Owner Address:	257 Franklin Street
Owner Addr2:	Not reported
Owner City,St,Zip:	Buffalo, NY 14202
Owner Country:	United States of America
Own Op:	Document Repository
Sub Type:	NNN
Owner Name:	Michael Mahaney
Owner Company:	Buffalo and Erie Co. Public Library
Owner Address:	1 LaFayette Square
Owner Addr2:	Not reported
Owner City,St,Zip:	Buffalo, NY 14203
Owner Country:	United States of America
HW Code:	C915237
Waste Type:	TETRACHLOROETHYLENE (PCE)
Waste Quantity:	UNKNOWN
Waste Code:	Not reported
HW Code:	C915237
Waste Type:	tetrachloroethene (PCE)
Waste Quantity:	UNKNOWN
Waste Code:	Not reported
HW Code:	C915237
Waste Type:	TRICHLOROETHENE (TCE)
Waste Quantity:	UNKNOWN
Waste Code:	Not reported
Crossref ID:	C915208

432 PEARL STREET (Continued) **S110748431**

Cross Ref Type Code: 22
Cross Ref Type: BCP Site ID
Record Added Date: 2010-07-08 14:40:00
Record Updated: 2010-07-08 14:40:00
Updated By: MOBARRIE
Crossref ID: Book 11271, Page 1836
Cross Ref Type Code: 25
Cross Ref Type: County Recording Identifier
Record Added Date: 2017-11-16 10:19:00
Record Updated: 2017-12-27 12:41:00
Updated By: EWMELNYK
Crossref ID: C915237-10-10
Cross Ref Type Code: 23
Cross Ref Type: Agreement/Consent Order Number
Record Added Date: 2017-11-16 10:20:00
Record Updated: 2017-11-16 10:20:00
Updated By: EWMELNYK
Crossref ID: D 11271-9672
Cross Ref Type Code: 25
Cross Ref Type: County Recording Identifier
Record Added Date: 2017-11-16 10:19:00
Record Updated: 2017-11-16 10:30:00
Updated By: EWMELNYK

Name: 432 PEARL STREET
Address: 432 PEARL STREET
City,State,Zip: BUFFALO, NY 14202
Site Code: 437176
Control Name: Monitoring Plan
HW Code: C915237
Control Code: 31
Control Type: INST
Dt record added: 07/17/2013
Dt rec updated: 12/28/2017
Updated By: JJTEETER
Site Code: 437176
Site Description: Location: The BCP site consists of two non-contiguous parcels in the City of Buffalo, Erie County. The BCP site contains a 0.45 acre parcel located at 432 Pearl Street and a 0.25 acre parcel located at 267 Franklin Street. The two parcels are separated by Asbury Alley owned by the City of Buffalo. The site is situated in an urban commercial district. The site is adjacent to BCP site C915208 also owned by the 432 Pearl Street BCP volunteer. The 432 Pearl Street BCP site and the adjacent BCP site are part of a common proposed redevelopment project. Site Features: The 432 Pearl Street parcel is a paved commercial parking lot. The 267 Franklin Street parcel contains an occupied apartment building with a paved parking lot for the tenants. Current Zoning and Land Use: The site is situated in the Downtown Opportunity (DO) zoning district. Permitted use in the DO zoning district includes residential, office, (limited) retail, restaurant, hotel and entertainment. The surrounding parcels are currently used for a combination of commercial uses including surface parking, restaurant and entertainment. Past Use of the Site: Since the late 1800s the site has been utilized mostly for residential purposes and parking. Records indicate limited commercial use on both parcels. Site Geology and Hydrogeology: Overburden: Near surface soil at the site consists of 2 to 5 feet of urban fill underlain by a 40

432 PEARL STREET (Continued) **S110748431**

to 45 foot thick layer of sandy deposits inter-bedded with silty clay lenses underlain by a thin (1 to 2 foot thick) layer of glacial till over bedrock. Limestone bedrock was encountered about 52 feet below the surface. Unconfined shallow groundwater was encountered within the native soils at depths of approximately 10 to 12 feet below ground surface. Because of a silty clay soil lens within the sandy soil profile at a depth of approximately 25 to 30 feet below ground surface, the site has a defined shallow and deep groundwater zone. Site groundwater flows in a south/southwest direction. Regional groundwater appears to flow west/southwest toward Lake Erie and confluence of the Buffalo River.

Env Problem: Remediation at the site is complete. Prior to remediation, the primary contaminants of were chlorinated volatile organic compounds, in the soil and groundwater. Remedial actions have successfully achieved soil cleanup objectives for restricted residential use. Residual contamination in the soil and groundwater is being managed under a Site Management Plan. A plume reduction measure was implemented to treat chlorinated solvent contaminated groundwater migrating from the site via in-situ treatment methods such that the groundwater leaving the site have been reduced. Ongoing monitoring will be required to assess the ongoing effectiveness of the implemented remedies and that groundwater quality continues to improve.

Health Problem: Remedial actions are complete and measures are in place to control the potential for coming in contact with residual contamination remaining at the site.

Dump: False
Structure: False
Lagoon: False
Landfill: False
Pond: False
Disp Start: Not reported
Disp Term: Not reported
Lat/Long: Not reported
Dell: Not reported
Record Add: 2012-10-01 12:15:00
Record Upd: 2017-12-27 12:40:00
Updated By: EWMELNYK
Own Op: Applicant/Requestor
Sub Type: P03
Owner Name: Mark D. Croce
Owner Company: Buffalo Development Corporation
Owner Address: 257 Franklin Street
Owner Addr2: Not reported
Owner City,St,Zip: Buffalo, NY 14202
Owner Country: United States of America
Own Op: Owner
Sub Type: P03
Owner Name: Mark D. Croce
Owner Company: Buffalo Development Corporation
Owner Address: 257 Franklin Street
Owner Addr2: Not reported
Owner City,St,Zip: Buffalo, NY 14202
Owner Country: United States of America
Own Op: Document Repository
Sub Type: NNN
Owner Name: Michael Mahaney

432 PEARL STREET (Continued) **S110748431**

Owner Company: Buffalo and Erie Co. Public Library
Owner Address: 1 LaFayette Square
Owner Addr2: Not reported
Owner City,St,Zip: Buffalo, NY 14203
Owner Country: United States of America
HW Code: C915237
Waste Type: TETRACHLOROETHYLENE (PCE)
Waste Quantity: UNKNOWN
Waste Code: Not reported
HW Code: C915237
Waste Type: tetrachloroethene (PCE)
Waste Quantity: UNKNOWN
Waste Code: Not reported
HW Code: C915237
Waste Type: TRICHLOROETHENE (TCE)
Waste Quantity: UNKNOWN
Waste Code: Not reported
Crossref ID: C915208
Cross Ref Type Code: 22
Cross Ref Type: BCP Site ID
Record Added Date: 2010-07-08 14:40:00
Record Updated: 2010-07-08 14:40:00
Updated By: MOBARRIE
Crossref ID: Book 11271, Page 1836
Cross Ref Type Code: 25
Cross Ref Type: County Recording Identifier
Record Added Date: 2017-11-16 10:19:00
Record Updated: 2017-12-27 12:41:00
Updated By: EWMELNYK
Crossref ID: C915237-10-10
Cross Ref Type Code: 23
Cross Ref Type: Agreement/Consent Order Number
Record Added Date: 2017-11-16 10:20:00
Record Updated: 2017-11-16 10:20:00
Updated By: EWMELNYK
Crossref ID: D 11271-9672
Cross Ref Type Code: 25
Cross Ref Type: County Recording Identifier
Record Added Date: 2017-11-16 10:19:00
Record Updated: 2017-11-16 10:30:00
Updated By: EWMELNYK

Name: 432 PEARL STREET
Address: 432 PEARL STREET
City,State,Zip: BUFFALO, NY 14202
Site Code: 437176
Control Name: Landuse Restriction
HW Code: C915237
Control Code: 25
Control Type: INST
Dt record added: 07/17/2013
Dt rec updated: 12/28/2017
Updated By: JJTEETER
Site Code: 437176
Site Description: Location: The BCP site consists of two non-contiguous parcels in the City of Buffalo, Erie County. The BCP site contains a 0.45 acre parcel located at 432 Pearl Street and a 0.25 acre parcel located at

432 PEARL STREET (Continued) **S110748431**

267 Franklin Street. The two parcels are separated by Asbury Alley owned by the City of Buffalo. The site is situated in an urban commercial district. The site is adjacent to BCP site C915208 also owned by the 432 Pearl Street BCP volunteer. The 432 Pearl Street BCP site and the adjacent BCP site are part of a common proposed redevelopment project. Site Features: The 432 Pearl Street parcel is a paved commercial parking lot. The 267 Franklin Street parcel contains an occupied apartment building with a paved parking lot for the tenants. Current Zoning and Land Use: The site is situated in the Downtown Opportunity (DO) zoning district. Permitted use in the DO zoning district includes residential, office, (limited) retail, restaurant, hotel and entertainment. The surrounding parcels are currently used for a combination of commercial uses including surface parking, restaurant and entertainment. Past Use of the Site: Since the late 1800s the site has been utilized mostly for residential purposes and parking. Records indicate limited commercial use on both parcels. Site Geology and Hydrogeology: Overburden: Near surface soil at the site consists of 2 to 5 feet of urban fill underlain by a 40 to 45 foot thick layer of sandy deposits inter-bedded with silty clay lenses underlain by a thin (1 to 2 foot thick) layer of glacial till over bedrock. Limestone bedrock was encountered about 52 feet below the surface. Unconfined shallow groundwater was encountered within the native soils at depths of approximately 10 to 12 feet below ground surface. Because of a silty clay soil lens within the sandy soil profile at a depth of approximately 25 to 30 feet below ground surface, the site has a defined shallow and deep groundwater zone. Site groundwater flows in a south/southwest direction. Regional groundwater appears to flow west/southwest toward Lake Erie and confluence of the Buffalo River.

Env Problem: Remediation at the site is complete. Prior to remediation, the primary contaminants of were chlorinated volatile organic compounds, in the soil and groundwater. Remedial actions have successfully achieved soil cleanup objectives for restricted residential use. Residual contamination in the soil and groundwater is being managed under a Site Management Plan. A plume reduction measure was implemented to treat chlorinated solvent contaminated groundwater migrating from the site via in-situ treatment methods such that the groundwater leaving the site have been reduced. Ongoing monitoring will be required to assess the ongoing effectiveness of the implemented remedies and that groundwater quality continues to improve.

Health Problem: Remedial actions are complete and measures are in place to control the potential for coming in contact with residual contamination remaining at the site.

Dump: False
Structure: False
Lagoon: False
Landfill: False
Pond: False
Disp Start: Not reported
Disp Term: Not reported
Lat/Long: Not reported
Dell: Not reported
Record Add: 2012-10-01 12:15:00
Record Upd: 2017-12-27 12:40:00
Updated By: EWMELNYK
Own Op: Applicant/Requestor

432 PEARL STREET (Continued) **S110748431**

Sub Type: P03
Owner Name: Mark D. Croce
Owner Company: Buffalo Development Corporation
Owner Address: 257 Franklin Street
Owner Addr2: Not reported
Owner City,St,Zip: Buffalo, NY 14202
Owner Country: United States of America
Own Op: Owner
Sub Type: P03
Owner Name: Mark D. Croce
Owner Company: Buffalo Development Corporation
Owner Address: 257 Franklin Street
Owner Addr2: Not reported
Owner City,St,Zip: Buffalo, NY 14202
Owner Country: United States of America
Own Op: Document Repository
Sub Type: NNN
Owner Name: Michael Mahaney
Owner Company: Buffalo and Erie Co. Public Library
Owner Address: 1 LaFayette Square
Owner Addr2: Not reported
Owner City,St,Zip: Buffalo, NY 14203
Owner Country: United States of America
HW Code: C915237
Waste Type: TETRACHLOROETHYLENE (PCE)
Waste Quantity: UNKNOWN
Waste Code: Not reported
HW Code: C915237
Waste Type: tetrachloroethene (PCE)
Waste Quantity: UNKNOWN
Waste Code: Not reported
HW Code: C915237
Waste Type: TRICHLOROETHENE (TCE)
Waste Quantity: UNKNOWN
Waste Code: Not reported
Crossref ID: C915208
Cross Ref Type Code: 22
Cross Ref Type: BCP Site ID
Record Added Date: 2010-07-08 14:40:00
Record Updated: 2010-07-08 14:40:00
Updated By: MOBARRIE
Crossref ID: Book 11271, Page 1836
Cross Ref Type Code: 25
Cross Ref Type: County Recording Identifier
Record Added Date: 2017-11-16 10:19:00
Record Updated: 2017-12-27 12:41:00
Updated By: EWMELNYK
Crossref ID: C915237-10-10
Cross Ref Type Code: 23
Cross Ref Type: Agreement/Consent Order Number
Record Added Date: 2017-11-16 10:20:00
Record Updated: 2017-11-16 10:20:00
Updated By: EWMELNYK
Crossref ID: D 11271-9672
Cross Ref Type Code: 25
Cross Ref Type: County Recording Identifier
Record Added Date: 2017-11-16 10:19:00

432 PEARL STREET (Continued) **S110748431**

Record Updated: 2017-11-16 10:30:00
Updated By: EWMELNYK

Name: 432 PEARL STREET
Address: 432 PEARL STREET
City,State,Zip: BUFFALO, NY 14202
Site Code: 437176
Control Name: Soil Management Plan
HW Code: C915237
Control Code: 14
Control Type: INST
Dt record added: 07/17/2013
Dt rec updated: 12/28/2017
Updated By: JJTEETER
Site Code: 437176
Site Description: Location: The BCP site consists of two non-contiguous parcels in the City of Buffalo, Erie County. The BCP site contains a 0.45 acre parcel located at 432 Pearl Street and a 0.25 acre parcel located at 267 Franklin Street. The two parcels are separated by Asbury Alley owned by the City of Buffalo. The site is situated in an urban commercial district. The site is adjacent to BCP site C915208 also owned by the 432 Pearl Street BCP volunteer. The 432 Pearl Street BCP site and the adjacent BCP site are part of a common proposed redevelopment project. Site Features: The 432 Pearl Street parcel is a paved commercial parking lot. The 267 Franklin Street parcel contains an occupied apartment building with a paved parking lot for the tenants. Current Zoning and Land Use: The site is situated in the Downtown Opportunity (DO) zoning district. Permitted use in the DO zoning district includes residential, office, (limited) retail, restaurant, hotel and entertainment. The surrounding parcels are currently used for a combination of commercial uses including surface parking, restaurant and entertainment. Past Use of the Site: Since the late 1800s the site has been utilized mostly for residential purposes and parking. Records indicate limited commercial use on both parcels. Site Geology and Hydrogeology: Overburden: Near surface soil at the site consists of 2 to 5 feet of urban fill underlain by a 40 to 45 foot thick layer of sandy deposits inter-bedded with silty clay lenses underlain by a thin (1 to 2 foot thick) layer of glacial till over bedrock. Limestone bedrock was encountered about 52 feet below the surface. Unconfined shallow groundwater was encountered within the native soils at depths of approximately 10 to 12 feet below ground surface. Because of a silty clay soil lens within the sandy soil profile at a depth of approximately 25 to 30 feet below ground surface, the site has a defined shallow and deep groundwater zone. Site groundwater flows in a south/southwest direction. Regional groundwater appears to flow west/southwest toward Lake Erie and confluence of the Buffalo River.
Env Problem: Remediation at the site is complete. Prior to remediation, the primary contaminants of were chlorinated volatile organic compounds, in the soil and groundwater. Remedial actions have successfully achieved soil cleanup objectives for restricted residential use. Residual contamination in the soil and groundwater is being managed under a Site Management Plan. A plume reduction measure was implemented to treat chlorinated solvent contaminated groundwater migrating from the site via in-situ treatment methods such that the groundwater leaving the site have been reduced. Ongoing monitoring will be required to assess the ongoing effectiveness of the

432 PEARL STREET (Continued) **S110748431**

	implemented remedies and that groundwater quality continues to improve.
Health Problem:	Remedial actions are complete and measures are in place to control the potential for coming in contact with residual contamination remaining at the site.
Dump:	False
Structure:	False
Lagoon:	False
Landfill:	False
Pond:	False
Disp Start:	Not reported
Disp Term:	Not reported
Lat/Long:	Not reported
Dell:	Not reported
Record Add:	2012-10-01 12:15:00
Record Upd:	2017-12-27 12:40:00
Updated By:	EWMELNYK
Own Op:	Applicant/Requestor
Sub Type:	P03
Owner Name:	Mark D. Croce
Owner Company:	Buffalo Development Corporation
Owner Address:	257 Franklin Street
Owner Addr2:	Not reported
Owner City,St,Zip:	Buffalo, NY 14202
Owner Country:	United States of America
Own Op:	Owner
Sub Type:	P03
Owner Name:	Mark D. Croce
Owner Company:	Buffalo Development Corporation
Owner Address:	257 Franklin Street
Owner Addr2:	Not reported
Owner City,St,Zip:	Buffalo, NY 14202
Owner Country:	United States of America
Own Op:	Document Repository
Sub Type:	NNN
Owner Name:	Michael Mahaney
Owner Company:	Buffalo and Erie Co. Public Library
Owner Address:	1 LaFayette Square
Owner Addr2:	Not reported
Owner City,St,Zip:	Buffalo, NY 14203
Owner Country:	United States of America
HW Code:	C915237
Waste Type:	TETRACHLOROETHYLENE (PCE)
Waste Quantity:	UNKNOWN
Waste Code:	Not reported
HW Code:	C915237
Waste Type:	tetrachloroethene (PCE)
Waste Quantity:	UNKNOWN
Waste Code:	Not reported
HW Code:	C915237
Waste Type:	TRICHLOROETHENE (TCE)
Waste Quantity:	UNKNOWN
Waste Code:	Not reported
Crossref ID:	C915208
Cross Ref Type Code:	22
Cross Ref Type:	BCP Site ID
Record Added Date:	2010-07-08 14:40:00

432 PEARL STREET (Continued) **S110748431**

Record Updated: 2010-07-08 14:40:00
Updated By: MOBARRIE
Crossref ID: Book 11271, Page 1836
Cross Ref Type Code: 25
Cross Ref Type: County Recording Identifier
Record Added Date: 2017-11-16 10:19:00
Record Updated: 2017-12-27 12:41:00
Updated By: EWMELNYK
Crossref ID: C915237-10-10
Cross Ref Type Code: 23
Cross Ref Type: Agreement/Consent Order Number
Record Added Date: 2017-11-16 10:20:00
Record Updated: 2017-11-16 10:20:00
Updated By: EWMELNYK
Crossref ID: D 11271-9672
Cross Ref Type Code: 25
Cross Ref Type: County Recording Identifier
Record Added Date: 2017-11-16 10:19:00
Record Updated: 2017-11-16 10:30:00
Updated By: EWMELNYK

BROWNFIELDS:

Name:	432 PEARL STREET
Address:	432 PEARL STREET
City,State,Zip:	BUFFALO, NY 14202
Program:	BCP
Site Code:	437176
Acres:	0.7
HW Code:	C915237
SWIS:	1502
Town:	Buffalo (c)
Record Added Date:	07/08/2010
Record Updated Date:	01/16/2019
Update By:	CRSTANIS
Site Description:	Location: The BCP site consists of two non-contiguous parcels in the City of Buffalo, Erie County. The BCP site contains a 0.45 acre parcel located at 432 Pearl Street and a 0.25 acre parcel located at 267 Franklin Street. The two parcels are separated by Asbury Alley owned by the City of Buffalo. The site is situated in an urban commercial district. The site is adjacent to BCP site C915208 also owned by the 432 Pearl Street BCP volunteer. The 432 Pearl Street BCP site and the adjacent BCP site are part of a common proposed redevelopment project. Site Features: The 432 Pearl Street parcel is a paved commercial parking lot. The 267 Franklin Street parcel contains an occupied apartment building with a paved parking lot for the tenants. Current Zoning and Land Use: The site is situated in the Downtown Opportunity (DO) zoning district. Permitted use in the DO zoning district includes residential, office, (limited) retail, restaurant, hotel and entertainment. The surrounding parcels are currently used for a combination of commercial uses including surface parking, restaurant and entertainment. Past Use of the Site: Since the late 1800s the site has been utilized mostly for residential purposes and parking. Records indicate limited commercial use on both parcels. Site Geology and Hydrogeology: Overburden: Near surface soil at the site consists of 2 to 5 feet of urban fill underlain by a 40 to 45 foot thick layer of sandy deposits inter-bedded with silty clay lenses underlain by a thin (1 to 2 foot thick) layer of glacial till

432 PEARL STREET (Continued) **S110748431**

over bedrock. Limestone bedrock was encountered about 52 feet below the surface. Unconfined shallow groundwater was encountered within the native soils at depths of approximately 10 to 12 feet below ground surface. Because of a silty clay soil lens within the sandy soil profile at a depth of approximately 25 to 30 feet below ground surface, the site has a defined shallow and deep groundwater zone. Site groundwater flows in a south/southwest direction. Regional groundwater appears to flow west/southwest toward Lake Erie and confluence of the Buffalo River.

Env Problem: Remediation at the site is complete. Prior to remediation, the primary contaminants of were chlorinated volatile organic compounds, in the soil and groundwater. Remedial actions have successfully achieved soil cleanup objectives for restricted residential use. Residual contamination in the soil and groundwater is being managed under a Site Management Plan. A plume reduction measure was implemented to treat chlorinated solvent contaminated groundwater migrating from the site via in-situ treatment methods such that the groundwater leaving the site have been reduced. Ongoing monitoring will be required to assess the ongoing effectiveness of the implemented remedies and that groundwater quality continues to improve.

Health Problem: Remedial actions are complete and measures are in place to control the potential for coming in contact with residual contamination remaining at the site.

Dump:	False
Structure:	False
Lagoon:	False
Landfill:	False
Pond:	False
Disp Start:	Not reported
Disp Term:	Not reported
Lat/Long:	Not reported
Dell:	Not reported
Record Add:	2012-10-01 12:15:00
Record Upd:	2017-12-27 12:40:00
Updated By:	EWMELNYK
Own Op:	Applicant/Requestor
Sub Type:	P03
Owner Name:	Mark D. Croce
Owner Company:	Buffalo Development Corporation
Owner Address:	257 Franklin Street
Owner Addr2:	Not reported
Owner City,St,Zip:	Buffalo, NY 14202
Owner Country:	United States of America
Own Op:	Owner
Sub Type:	P03
Owner Name:	Mark D. Croce
Owner Company:	Buffalo Development Corporation
Owner Address:	257 Franklin Street
Owner Addr2:	Not reported
Owner City,St,Zip:	Buffalo, NY 14202
Owner Country:	United States of America
Own Op:	Document Repository
Sub Type:	NNN
Owner Name:	Michael Mahaney
Owner Company:	Buffalo and Erie Co. Public Library
Owner Address:	1 LaFayette Square

432 PEARL STREET (Continued) **S110748431**

Owner Addr2:	Not reported
Owner City,St,Zip:	Buffalo, NY 14203
Owner Country:	United States of America
HW Code:	C915237
Waste Type:	TETRACHLOROETHYLENE (PCE)
Waste Quantity:	UNKNOWN
Waste Code:	Not reported
HW Code:	C915237
Waste Type:	tetrachloroethene (PCE)
Waste Quantity:	UNKNOWN
Waste Code:	Not reported
HW Code:	C915237
Waste Type:	TRICHLOROETHENE (TCE)
Waste Quantity:	UNKNOWN
Waste Code:	Not reported
Crossref ID:	C915208
Cross Ref Type Code:	22
Cross Ref Type:	BCP Site ID
Record Added Date:	2010-07-08 14:40:00
Record Updated:	2010-07-08 14:40:00
Updated By:	MOBARRIE
Crossref ID:	Book 11271, Page 1836
Cross Ref Type Code:	25
Cross Ref Type:	County Recording Identifier
Record Added Date:	2017-11-16 10:19:00
Record Updated:	2017-12-27 12:41:00
Updated By:	EWMELNYK
Crossref ID:	C915237-10-10
Cross Ref Type Code:	23
Cross Ref Type:	Agreement/Consent Order Number
Record Added Date:	2017-11-16 10:20:00
Record Updated:	2017-11-16 10:20:00
Updated By:	EWMELNYK
Crossref ID:	D 11271-9672
Cross Ref Type Code:	25
Cross Ref Type:	County Recording Identifier
Record Added Date:	2017-11-16 10:19:00
Record Updated:	2017-11-16 10:30:00
Updated By:	EWMELNYK

S90 **FORMERLY ONCOLOGIC FOUNDATION OF BUFFALO** **RCRA NonGen / NLR** **1000333976**
South **225 OAK ST** **FINDS** **NYD986885267**
1/8-1/4 **BUFFALO, NY 14203** **ECHO**
0.196 mi. **NY MANIFEST**
1034 ft. **Site 1 of 3 in cluster S**

Relative:
Lower

Actual:
609 ft.

RCRA NonGen / NLR:

Date form received by agency:	2008-11-12 00:00:00.0
Facility name:	FORMERLY ONCOLOGIC FOUNDATION OF BUFFALO
Facility address:	225 OAK ST BUFFALO, NY 14203-1609
EPA ID:	NYD986885267
Mailing address:	OAK ST BUFFALO, NY 14203
Contact:	Not reported
Contact address:	OAK ST BUFFALO, NY 14203
Contact country:	US

FORMERLY ONCOLOGIC FOUNDATION OF BUFFALO (Continued) **1000333976**

Contact telephone: Not reported
Contact email: Not reported
EPA Region: 02
Land type: Facility is not located on Indian land. Additional information is not known.
Classification: Non-Generator
Description: Handler: Non-Generators do not presently generate hazardous waste

Owner/Operator Summary:
Owner/operator name: UNILAND DEVELOPMENT CO
Owner/operator address: NOT REQUIRED
NOT REQUIRED, WY 99999
Owner/operator country: US
Owner/operator telephone: 212-555-1212
Owner/operator email: Not reported
Owner/operator fax: Not reported
Owner/operator extension: Not reported
Legal status: Private
Owner/Operator Type: Owner
Owner/Op start date: Not reported
Owner/Op end date: Not reported

Owner/operator name: UNILAND DEVELOPMENT CO
Owner/operator address: NOT REQUIRED
NOT REQUIRED, WY 99999
Owner/operator country: US
Owner/operator telephone: 212-555-1212
Owner/operator email: Not reported
Owner/operator fax: Not reported
Owner/operator extension: Not reported
Legal status: Private
Owner/Operator Type: Operator
Owner/Op start date: Not reported
Owner/Op end date: Not reported

Handler Activities Summary:
U.S. importer of hazardous waste: No
Mixed waste (haz. and radioactive): No
Recycler of hazardous waste: No
Transporter of hazardous waste: No
Treater, storer or disposer of HW: No
Underground injection activity: No
On-site burner exemption: No
Furnace exemption: No
Used oil fuel burner: No
Used oil processor: No
User oil refiner: No
Used oil fuel marketer to burner: No
Used oil Specification marketer: No
Used oil transfer facility: No
Used oil transporter: No

Historical Generators:
Date form received by agency: 2007-01-01 00:00:00.0
Site name: ONCOLOGIC FOUNDATION OF BUFFALO
Classification: Not a generator, verified

FORMERLY ONCOLOGIC FOUNDATION OF BUFFALO (Continued) **1000333976**

Date form received by agency: 2006-01-01 00:00:00.0
Site name: ONCOLOGIC FOUNDATION OF BUFFALO
Classification: Not a generator, verified

Date form received by agency: 1999-07-08 00:00:00.0
Site name: ONCOLOGIC FOUNDATION OF BUFFALO
Classification: Not a generator, verified

Date form received by agency: 1989-12-26 00:00:00.0
Site name: ONCOLOGIC FOUNDATION OF BUFFALO
Classification: Small Quantity Generator

Hazardous Waste Summary:

. Waste code: D000
. Waste name: Not Defined

. Waste code: D002
. Waste name: CORROSIVE WASTE

. Waste code: D003
. Waste name: REACTIVE WASTE

. Waste code: F001
. Waste name: THE FOLLOWING SPENT HALOGENATED SOLVENTS USED IN DEGREASING: TETRACHLOROETHYLENE, TRICHLORETHYLENE, METHYLENE CHLORIDE, 1,1,1-TRICHLOROETHANE, CARBON TETRACHLORIDE AND CHLORINATED FLUOROCARBONS; ALL SPENT SOLVENT MIXTURES/BLENDS USED IN DEGREASING CONTAINING, BEFORE USE, A TOTAL OF TEN PERCENT OR MORE (BY VOLUME) OF ONE OR MORE OF THE ABOVE HALOGENATED SOLVENTS OR THOSE SOLVENTS LISTED IN F002, F004, AND F005; AND STILL BOTTOMS FROM THE RECOVERY OF THESE SPENT SOLVENTS AND SPENT SOLVENT MIXTURES.

. Waste code: F002
. Waste name: THE FOLLOWING SPENT HALOGENATED SOLVENTS: TETRACHLOROETHYLENE, METHYLENE CHLORIDE, TRICHLOROETHYLENE, 1,1,1-TRICHLOROETHANE, CHLOROBENZENE, 1,1,2-TRICHLORO-1,2,2-TRIFLUOROETHANE, ORTHO-DICHLOROBENZENE, TRICHLOROFLUOROMETHANE, AND 1,1,2, TRICHLOROETHANE; ALL SPENT SOLVENT MIXTURES/BLENDS CONTAINING, BEFORE USE, A TOTAL OF TEN PERCENT OR MORE (BY VOLUME) OF ONE OR MORE OF THE ABOVE HALOGENATED SOLVENTS OR THOSE SOLVENTS LISTED IN F001, F004, AND F005; AND STILL BOTTOMS FROM THE RECOVERY OF THESE SPENT SOLVENTS AND SPENT SOLVENT MIXTURES.

. Waste code: F003
. Waste name: THE FOLLOWING SPENT NONHALOGENATED SOLVENTS: XYLENE, ACETONE, ETHYL ACETATE, ETHYL BENZENE, ETHYL ETHER, METHYL ISOBUTYL KETONE, N-BUTYL ALCOHOL, CYCLOHEXANONE, AND METHANOL; ALL SPENT SOLVENT MIXTURES/BLENDS CONTAINING, BEFORE USE, ONLY THE ABOVE SPENT NONHALOGENATED SOLVENTS; AND ALL SPENT SOLVENT MIXTURES/BLENDS CONTAINING, BEFORE USE, ONE OR MORE OF THE ABOVE NONHALOGENATED SOLVENTS, AND A TOTAL OF TEN PERCENT OR MORE (BY VOLUME) OF ONE OR MORE OF THOSE SOLVENTS LISTED IN F001, F002, F004, AND F005; AND STILL BOTTOMS FROM THE RECOVERY OF THESE SPENT SOLVENTS AND SPENT SOLVENT MIXTURES.

. Waste code: F005

FORMERLY ONCOLOGIC FOUNDATION OF BUFFALO (Continued) **1000333976**

. Waste name: THE FOLLOWING SPENT NONHALOGENATED SOLVENTS: TOLUENE, METHYL ETHYL KETONE, CARBON DISULFIDE, ISOBUTANOL, PYRIDINE, BENZENE, 2-ETHOXYETHANOL, AND 2-NITROPROPANE; ALL SPENT SOLVENT MIXTURES/BLENDS CONTAINING, BEFORE USE, A TOTAL OF TEN PERCENT OR MORE (BY VOLUME) OF ONE OR MORE OF THE ABOVE NONHALOGENATED SOLVENTS OR THOSE SOLVENTS LISTED IN F001, F002, OR F004; AND STILL BOTTOMS FROM THE RECOVERY OF THESE SPENT SOLVENTS AND SPENT SOLVENT MIXTURES.

Violation Status: No violations found

FINDS:

Registry ID: 110004440043

Environmental Interest/Information System
RCRAInfo is a national information system that supports the Resource Conservation and Recovery Act (RCRA) program through the tracking of events and activities related to facilities that generate, transport, and treat, store, or dispose of hazardous waste. RCRAInfo allows RCRA program staff to track the notification, permit, compliance, and corrective action activities required under RCRA.

Click this hyperlink while viewing on your computer to access additional FINDS: detail in the EDR Site Report.

ECHO:
Envid: 1000333976
Registry ID: 110004440043
DFR URL: http://echo.epa.gov/detailed-facility-report?fid=110004440043

NY MANIFEST:
Name: ONCOLOGIC FOUNDATION OF BUFFALO
Address: 225 OAK ST
City,State,Zip: BUFFALO, NY 14203-1609
Country: USA
EPA ID: NYD986885267
Facility Status: Not reported
Location Address 1: 225 OAK STREET SUITE 200
Code: BP
Location Address 2: Not reported
Total Tanks: Not reported
Location City: BUFFALO
Location State: NY
Location Zip: 14203
Location Zip 4: Not reported

NY MANIFEST:
EPAID: NYD986885267
Mailing Name: ONCOLOGIC FOUNDATION OF BUFFALO
Mailing Contact: ONCOLOGIC FOUNDATION OF BUFFALO
Mailing Address 1: 225 OAK STREET SUITE 200
Mailing Address 2: Not reported
Mailing City: BUFFALO
Mailing State: NY
Mailing Zip: 14203
Mailing Zip 4: Not reported

FORMERLY ONCOLOGIC FOUNDATION OF BUFFALO (Continued) **1000333976**

Mailing Country: USA
Mailing Phone: 7168550183

NY MANIFEST:
Document ID: NYB1526985
Manifest Status: K
seq: Not reported
Year: 1990
Trans1 State ID: 80358VNY
Trans2 State ID: Not reported
Generator Ship Date: 05/10/1990
Trans1 Recv Date: 05/10/1990
Trans2 Recv Date: / /
TSD Site Recv Date: 05/10/1990
Part A Recv Date: 07/03/1990
Part B Recv Date: 06/25/1990
Generator EPA ID: NYD986885267
Trans1 EPA ID: NYD982792814
Trans2 EPA ID: Not reported
TSDF ID 1: NYD043815703
TSDF ID 2: Not reported
Manifest Tracking Number: Not reported
Import Indicator: Not reported
Export Indicator: Not reported
Discr Quantity Indicator: Not reported
Discr Type Indicator: Not reported
Discr Residue Indicator: Not reported
Discr Partial Reject Indicator: Not reported
Discr Full Reject Indicator: Not reported
Manifest Ref Number: Not reported
Alt Facility RCRA ID: Not reported
Alt Facility Sign Date: Not reported
MGMT Method Type Code: Not reported
Waste Code: D002 - NON-LISTED CORROSIVE WASTES
Waste Code: Not reported
Waste Code: Not reported
Waste Code: Not reported
Waste Code: Not reported
Waste Code: Not reported
Quantity: 00004
Units: G - Gallons (liquids only)* (8.3 pounds)
Number of Containers: 001
Container Type: DM - Metal drums, barrels
Handling Method: T Chemical, physical, or biological treatment.
Specific Gravity: 100

T91 **HOLLING PRESS INC THE** **RCRA-VSQG** **1000117135**
SW **499-501 WASHINGTON ST** **FINDS** **NYD002111292**
1/8-1/4 **BUFFALO, NY 14203** **ECHO**
0.201 mi. **NY MANIFEST**
1063 ft. **Site 1 of 3 in cluster T**

Relative:
Lower

Actual:
613 ft.

RCRA-VSQG:
Date form received by agency: 2007-01-01 00:00:00.0
Facility name: HOLLING PRESS INC THE
Facility address: 499-501 WASHINGTON ST

HOLLING PRESS INC THE (Continued) **1000117135**

	BUFFALO, NY 14203
EPA ID:	NYD002111292
Mailing address:	WASHINGTON ST BUFFALO, NY 14203
Contact:	Not reported
Contact address:	WASHINGTON ST BUFFALO, NY 14203
Contact country:	US
Contact telephone:	Not reported
Contact email:	Not reported
EPA Region:	02
Land type:	Facility is not located on Indian land. Additional information is not known.
Classification:	Conditionally Exempt Small Quantity Generator
Description:	Handler: generates 100 kg or less of hazardous waste per calendar month, and accumulates 1000 kg or less of hazardous waste at any time; or generates 1 kg or less of acutely hazardous waste per calendar month, and accumulates at any time: 1 kg or less of acutely hazardous waste; or 100 kg or less of any residue or contaminated soil, waste or other debris resulting from the cleanup of a spill, into or on any land or water, of acutely hazardous waste; or generates 100 kg or less of any residue or contaminated soil, waste or other debris resulting from the cleanup of a spill, into or on any land or water, of acutely hazardous waste during any calendar month, and accumulates at any time: 1 kg or less of acutely hazardous waste; or 100 kg or less of any residue or contaminated soil, waste or other debris resulting from the cleanup of a spill, into or on any land or water, of acutely hazardous waste

Owner/Operator Summary:

Owner/operator name:	CORPORATION
Owner/operator address:	NOT REQUIRED NOT REQUIRED, WY 99999
Owner/operator country:	US
Owner/operator telephone:	212-555-1212
Owner/operator email:	Not reported
Owner/operator fax:	Not reported
Owner/operator extension:	Not reported
Legal status:	Private
Owner/Operator Type:	Owner
Owner/Op start date:	Not reported
Owner/Op end date:	Not reported

Owner/operator name:	CORPORATION
Owner/operator address:	NOT REQUIRED NOT REQUIRED, WY 99999
Owner/operator country:	US
Owner/operator telephone:	212-555-1212
Owner/operator email:	Not reported
Owner/operator fax:	Not reported
Owner/operator extension:	Not reported
Legal status:	Private
Owner/Operator Type:	Operator
Owner/Op start date:	Not reported
Owner/Op end date:	Not reported

Handler Activities Summary:

HOLLING PRESS INC THE (Continued) **1000117135**

U.S. importer of hazardous waste: No
Mixed waste (haz. and radioactive): No
Recycler of hazardous waste: No
Transporter of hazardous waste: No
Treater, storer or disposer of HW: No
Underground injection activity: No
On-site burner exemption: No
Furnace exemption: No
Used oil fuel burner: No
Used oil processor: No
User oil refiner: No
Used oil fuel marketer to burner: No
Used oil Specification marketer: No
Used oil transfer facility: No
Used oil transporter: No

Historical Generators:
Date form received by agency: 2006-01-01 00:00:00.0
Site name: HOLLING PRESS INC THE
Classification: Small Quantity Generator

Date form received by agency: 1999-07-14 00:00:00.0
Site name: HOLLING PRESS INC THE
Classification: Small Quantity Generator

Date form received by agency: 1986-06-25 00:00:00.0
Site name: HOLLING PRESS INC THE
Classification: Large Quantity Generator

Hazardous Waste Summary:

. Waste code: D001
. Waste name: IGNITABLE WASTE

. Waste code: D002
. Waste name: CORROSIVE WASTE

Facility Has Received Notices of Violations:
Regulation violated: Not reported
Area of violation: LDR - General
Date violation determined: 1994-12-08 00:00:00.0
Date achieved compliance: 1995-01-19 00:00:00.0
Violation lead agency: State
Enforcement action: COMPLIANCE EVALUATION INSPECTION ON-SITE
Enforcement action date: 1994-12-08 00:00:00.0
Enf. disposition status: Not reported
Enf. disp. status date: Not reported
Enforcement lead agency: State
Proposed penalty amount: Not reported
Final penalty amount: Not reported
Paid penalty amount: Not reported

Regulation violated: Not reported
Area of violation: Generators - General
Date violation determined: 1994-12-08 00:00:00.0
Date achieved compliance: 1995-01-19 00:00:00.0

HOLLING PRESS INC THE (Continued) **1000117135**

Violation lead agency: State
Enforcement action: COMPLIANCE EVALUATION INSPECTION ON-SITE
Enforcement action date: 1994-12-08 00:00:00.0
Enf. disposition status: Not reported
Enf. disp. status date: Not reported
Enforcement lead agency: State
Proposed penalty amount: Not reported
Final penalty amount: Not reported
Paid penalty amount: Not reported

Evaluation Action Summary:
Evaluation date: 1994-11-29 00:00:00.0
Evaluation: WRITTEN INFORMAL
Area of violation: LDR - General
Date achieved compliance: 1995-01-19 00:00:00.0
Evaluation lead agency: State

Evaluation date: 1994-11-29 00:00:00.0
Evaluation: WRITTEN INFORMAL
Area of violation: Generators - General
Date achieved compliance: 1995-01-19 00:00:00.0
Evaluation lead agency: State

FINDS:

Registry ID: 110004338789

Environmental Interest/Information System
RCRAInfo is a national information system that supports the Resource Conservation and Recovery Act (RCRA) program through the tracking of events and activities related to facilities that generate, transport, and treat, store, or dispose of hazardous waste. RCRAInfo allows RCRA program staff to track the notification, permit, compliance, and corrective action activities required under RCRA.

Click this hyperlink while viewing on your computer to access additional FINDS: detail in the EDR Site Report.

ECHO:
Envid: 1000117135
Registry ID: 110004338789
DFR URL: http://echo.epa.gov/detailed-facility-report?fid=110004338789

NY MANIFEST:
Name: HOLLING PRESS COMPANY THE
Address: 499-501 WASHINGTON ST
City,State,Zip: BUFFALO, NY 14203
Country: USA
EPA ID: NYD002111292
Facility Status: Not reported
Location Address 1: 501 WASHINGTON STREET
Code: BP
Location Address 2: Not reported
Total Tanks: Not reported
Location City: BUFFALO

HOLLING PRESS INC THE (Continued) **1000117135**

Location State:	NY
Location Zip:	14203
Location Zip 4:	Not reported

NY MANIFEST:

EPAID:	NYD002111292
Mailing Name:	HOLLING PRESS COMPANY THE
Mailing Contact:	LAURENCE M POTEMBSKI
Mailing Address 1:	501 WASHINGTON STREET
Mailing Address 2:	Not reported
Mailing City:	BUFFALO
Mailing State:	NY
Mailing Zip:	14203
Mailing Zip 4:	Not reported
Mailing Country:	USA
Mailing Phone:	7168545100

NY MANIFEST:

Document ID:	MIA9102189
Manifest Status:	Not reported
seq:	Not reported
Year:	2004
Trans1 State ID:	AF49868
Trans2 State ID:	Not reported
Generator Ship Date:	01/05/2004
Trans1 Recv Date:	01/05/2004
Trans2 Recv Date:	Not reported
TSD Site Recv Date:	01/20/2004
Part A Recv Date:	Not reported
Part B Recv Date:	Not reported
Generator EPA ID:	NYD002111292
Trans1 EPA ID:	NYD986903904
Trans2 EPA ID:	Not reported
TSDF ID 1:	MID980615
TSDF ID 2:	Not reported
Manifest Tracking Number:	Not reported
Import Indicator:	Not reported
Export Indicator:	Not reported
Discr Quantity Indicator:	Not reported
Discr Type Indicator:	Not reported
Discr Residue Indicator:	Not reported
Discr Partial Reject Indicator:	Not reported
Discr Full Reject Indicator:	Not reported
Manifest Ref Number:	Not reported
Alt Facility RCRA ID:	Not reported
Alt Facility Sign Date:	Not reported
MGMT Method Type Code:	Not reported
Waste Code:	D001 - NON-LISTED IGNITABLE WASTES
Waste Code:	Not reported
Waste Code:	Not reported
Waste Code:	Not reported
Waste Code:	Not reported
Waste Code:	Not reported
Quantity:	01200
Units:	P - Pounds
Number of Containers:	003
Container Type:	DM - Metal drums, barrels

HOLLING PRESS INC THE (Continued) **1000117135**

Handling Method:	B Incineration, heat recovery, burning.
Specific Gravity:	01.00
Waste Code:	F001 - UNKNOWN
Waste Code:	Not reported
Waste Code:	Not reported
Waste Code:	Not reported
Waste Code:	Not reported
Quantity:	00220
Units:	G - Gallons (liquids only)* (8.3 pounds)
Number of Containers:	004
Container Type:	DM - Metal drums, barrels
Handling Method:	B Incineration, heat recovery, burning.
Specific Gravity:	01.00
Waste Code:	F002 - HALO SOLV + STILL BOTTOMS FM REC OF SOLV
Waste Code:	Not reported
Waste Code:	Not reported
Waste Code:	Not reported
Waste Code:	Not reported
Quantity:	00090
Units:	G - Gallons (liquids only)* (8.3 pounds)
Number of Containers:	003
Container Type:	DM - Metal drums, barrels
Handling Method:	B Incineration, heat recovery, burning.
Specific Gravity:	01.00

U92 **M & V RING CO INC** **RCRA NonGen / NLR** **1000135314**
NW **505 PEARL ST** **FINDS** **NYD013744180**
1/8-1/4 **BUFFALO, NY 14202** **ECHO**
0.203 mi. **NY MANIFEST**
1072 ft. **Site 1 of 5 in cluster U**

Relative:
Higher

Actual:
625 ft.

RCRA NonGen / NLR:

Date form received by agency:	2007-01-01 00:00:00.0
Facility name:	M & V RING CO INC
Facility address:	505 PEARL ST BUFFALO, NY 14202
EPA ID:	NYD013744180
Mailing address:	PEARL ST BUFFALO, NY 14202
Contact:	Not reported
Contact address:	PEARL ST BUFFALO, NY 14202
Contact country:	US
Contact telephone:	Not reported
Contact email:	Not reported
EPA Region:	02
Classification:	Non-Generator
Description:	Handler: Non-Generators do not presently generate hazardous waste

Owner/Operator Summary:

Owner/operator name:	Not reported
Owner/operator address:	NOT REQUIRED NOT REQUIRED, WY 99999
Owner/operator country:	US
Owner/operator telephone:	212-555-1212
Owner/operator email:	Not reported

M & V RING CO INC (Continued) **1000135314**

Owner/operator fax: Not reported
Owner/operator extension: Not reported
Legal status: Private
Owner/Operator Type: Operator
Owner/Op start date: Not reported
Owner/Op end date: Not reported

Owner/operator name: Not reported
Owner/operator address: NOT REQUIRED
NOT REQUIRED, WY 99999
Owner/operator country: US
Owner/operator telephone: 212-555-1212
Owner/operator email: Not reported
Owner/operator fax: Not reported
Owner/operator extension: Not reported
Legal status: Private
Owner/Operator Type: Owner
Owner/Op start date: Not reported
Owner/Op end date: Not reported

Handler Activities Summary:
U.S. importer of hazardous waste: No
Mixed waste (haz. and radioactive): No
Recycler of hazardous waste: No
Transporter of hazardous waste: No
Treater, storer or disposer of HW: No
Underground injection activity: No
On-site burner exemption: No
Furnace exemption: No
Used oil fuel burner: No
Used oil processor: No
User oil refiner: No
Used oil fuel marketer to burner: No
Used oil Specification marketer: No
Used oil transfer facility: No
Used oil transporter: No

Historical Generators:
Date form received by agency: 2006-01-01 00:00:00.0
Site name: M & V RING CO INC
Classification: Not a generator, verified

Date form received by agency: 1979-12-31 00:00:00.0
Site name: M & V RING CO INC
Classification: Not a generator, verified

Violation Status: No violations found

FINDS:

Registry ID: 110009466229

Environmental Interest/Information System
RCRAInfo is a national information system that supports the Resource Conservation and Recovery Act (RCRA) program through the tracking of events and activities related to facilities that generate, transport, and treat, store, or dispose of hazardous waste. RCRAInfo allows RCRA

M & V RING CO INC (Continued) **1000135314**

program staff to track the notification, permit, compliance, and corrective action activities required under RCRA.

Click this hyperlink while viewing on your computer to access additional FINDS: detail in the EDR Site Report.

ECHO:

Envid:	1000135314
Registry ID:	110009466229
DFR URL:	http://echo.epa.gov/detailed-facility-report?fid=110009466229

NY MANIFEST:

Name:	M & V RING CO INC
Address:	505 PEARL ST
City,State,Zip:	BUFFALO, NY 14202
Country:	USA
EPA ID:	NYD013744180
Facility Status:	Not reported
Location Address 1:	505 PEARL ST
Code:	BP
Location Address 2:	Not reported
Total Tanks:	Not reported
Location City:	BUFFALO
Location State:	NY
Location Zip:	14202
Location Zip 4:	Not reported

NY MANIFEST:

EPAID:	NYD013744180
Mailing Name:	M & V RING CO INC
Mailing Contact:	PERRY BERGER
Mailing Address 1:	15 SANDPIPER CT
Mailing Address 2:	Not reported
Mailing City:	BUFFALO
Mailing State:	NY
Mailing Zip:	14228
Mailing Zip 4:	1061
Mailing Country:	USA
Mailing Phone:	7164451604

NY MANIFEST:

Document ID:	NJA2775648
Manifest Status:	Not reported
seq:	01
Year:	2000
Trans1 State ID:	NJDEP5016
Trans2 State ID:	Not reported
Generator Ship Date:	09/07/2000
Trans1 Recv Date:	09/07/2000
Trans2 Recv Date:	Not reported
TSD Site Recv Date:	09/12/2000
Part A Recv Date:	Not reported
Part B Recv Date:	Not reported
Generator EPA ID:	NYD013744180
Trans1 EPA ID:	NJD080631369

M & V RING CO INC (Continued) **1000135314**

Trans2 EPA ID:	Not reported
TSDF ID 1:	NJD980536593
TSDF ID 2:	Not reported
Manifest Tracking Number:	Not reported
Import Indicator:	Not reported
Export Indicator:	Not reported
Discr Quantity Indicator:	Not reported
Discr Type Indicator:	Not reported
Discr Residue Indicator:	Not reported
Discr Partial Reject Indicator:	Not reported
Discr Full Reject Indicator:	Not reported
Manifest Ref Number:	Not reported
Alt Facility RCRA ID:	Not reported
Alt Facility Sign Date:	Not reported
MGMT Method Type Code:	Not reported
Waste Code:	P106 - SODIUM CYANIDE
Waste Code:	Not reported
Waste Code:	Not reported
Waste Code:	Not reported
Waste Code:	Not reported
Waste Code:	Not reported
Quantity:	00040
Units:	P - Pounds
Number of Containers:	001
Container Type:	DM - Metal drums, barrels
Handling Method:	B Incineration, heat recovery, burning.
Specific Gravity:	01.00
Waste Code:	P106 - SODIUM CYANIDE
Waste Code:	Not reported
Waste Code:	Not reported
Waste Code:	Not reported
Waste Code:	Not reported
Quantity:	00060
Units:	P - Pounds
Number of Containers:	001
Container Type:	DF - Fiberboard or plastic drums (glass)
Handling Method:	B Incineration, heat recovery, burning.
Specific Gravity:	01.00

U93 **PM REFINING INC** **RCRA NonGen / NLR** **1000355385**
NW **505 PEARL ST** **NY MANIFEST** **NYD002104552**
1/8-1/4 **BUFFALO, NY 14202**
0.203 mi.
1072 ft. **Site 2 of 5 in cluster U**

Relative:
Higher

Actual:
625 ft.

RCRA NonGen / NLR:

Date form received by agency:	2007-01-01 00:00:00.0
Facility name:	PM REFINING INC
Facility address:	505 PEARL ST BUFFALO, NY 14202
EPA ID:	NYD002104552
Mailing address:	PEARL ST BUFFALO, NY 14202
Contact:	Not reported
Contact address:	PEARL ST BUFFALO, NY 14202
Contact country:	US

PM REFINING INC (Continued) **1000355385**

Contact telephone: Not reported
Contact email: Not reported
EPA Region: 02
Land type: Facility is not located on Indian land. Additional information is not known.
Classification: Non-Generator
Description: Handler: Non-Generators do not presently generate hazardous waste

Owner/Operator Summary:
Owner/operator name: Not reported
Owner/operator address: NOT REQUIRED
NOT REQUIRED, WY 99999
Owner/operator country: US
Owner/operator telephone: 212-555-1212
Owner/operator email: Not reported
Owner/operator fax: Not reported
Owner/operator extension: Not reported
Legal status: Private
Owner/Operator Type: Operator
Owner/Op start date: Not reported
Owner/Op end date: Not reported

Owner/operator name: Not reported
Owner/operator address: NOT REQUIRED
NOT REQUIRED, WY 99999
Owner/operator country: US
Owner/operator telephone: 212-555-1212
Owner/operator email: Not reported
Owner/operator fax: Not reported
Owner/operator extension: Not reported
Legal status: Private
Owner/Operator Type: Owner
Owner/Op start date: Not reported
Owner/Op end date: Not reported

Handler Activities Summary:
U.S. importer of hazardous waste: No
Mixed waste (haz. and radioactive): No
Recycler of hazardous waste: No
Transporter of hazardous waste: No
Treater, storer or disposer of HW: No
Underground injection activity: No
On-site burner exemption: No
Furnace exemption: No
Used oil fuel burner: No
Used oil processor: No
User oil refiner: No
Used oil fuel marketer to burner: No
Used oil Specification marketer: No
Used oil transfer facility: No
Used oil transporter: No

Historical Generators:
Date form received by agency: 2006-01-01 00:00:00.0
Site name: PM REFINING INC
Classification: Not a generator, verified

PM REFINING INC (Continued) **1000355385**

Date form received by agency: 1995-03-29 00:00:00.0
Site name: PM REFINING INC
Classification: Unverified

Date form received by agency: 1984-03-08 00:00:00.0
Site name: PM REFINING INC
Classification: Small Quantity Generator

Hazardous Waste Summary:

. Waste code: D002
. Waste name: CORROSIVE WASTE

. Waste code: NONE
. Waste name: None

Facility Has Received Notices of Violations:
Regulation violated: Not reported
Area of violation: Generators - General
Date violation determined: 1988-08-26 00:00:00.0
Date achieved compliance: 1988-12-01 00:00:00.0
Violation lead agency: State
Enforcement action: COMPLIANCE EVALUATION INSPECTION ON-SITE
Enforcement action date: 1988-10-07 00:00:00.0
Enf. disposition status: Not reported
Enf. disp. status date: Not reported
Enforcement lead agency: State
Proposed penalty amount: Not reported
Final penalty amount: Not reported
Paid penalty amount: Not reported

Regulation violated: Not reported
Area of violation: Generators - General
Date violation determined: 1988-08-26 00:00:00.0
Date achieved compliance: 1988-12-01 00:00:00.0
Violation lead agency: State
Enforcement action: COMPLIANCE EVALUATION INSPECTION ON-SITE
Enforcement action date: 1988-11-21 00:00:00.0
Enf. disposition status: Not reported
Enf. disp. status date: Not reported
Enforcement lead agency: State
Proposed penalty amount: Not reported
Final penalty amount: 2000
Paid penalty amount: 2000

Evaluation Action Summary:
Evaluation date: 1988-08-26 00:00:00.0
Evaluation: INITIAL 3008(A) COMPLIANCE
Area of violation: Generators - General
Date achieved compliance: 1988-12-01 00:00:00.0
Evaluation lead agency: State

Evaluation date: 1988-08-26 00:00:00.0
Evaluation: FINAL 3008(A) COMPLIANCE ORDER
Area of violation: Generators - General
Date achieved compliance: 1988-12-01 00:00:00.0

PM REFINING INC (Continued) **1000355385**

Evaluation lead agency: State

NY MANIFEST:

Name:	PM REFINING INCORPORATED
Address:	505 PEARL ST
City,State,Zip:	BUFFALO, NY 14202
Country:	USA
EPA ID:	NYD002104552
Facility Status:	Not reported
Location Address 1:	505 PEARL ST
Code:	BP
Location Address 2:	Not reported
Total Tanks:	Not reported
Location City:	BUFFALO
Location State:	NY
Location Zip:	14202
Location Zip 4:	Not reported

NY MANIFEST:

EPAID:	NYD002104552
Mailing Name:	PM REFINING INCORPORATED
Mailing Contact:	PHILIP R LENARD
Mailing Address 1:	505 PEARL STREET
Mailing Address 2:	Not reported
Mailing City:	BUFFALO
Mailing State:	NY
Mailing Zip:	14202
Mailing Zip 4:	Not reported
Mailing Country:	USA
Mailing Phone:	7168567618

NY MANIFEST:

Document ID:	NYA5185935
Manifest Status:	C
seq:	Not reported
Year:	1988
Trans1 State ID:	NY62520-G
Trans2 State ID:	Not reported
Generator Ship Date:	09/08/1988
Trans1 Recv Date:	09/08/1988
Trans2 Recv Date:	/ /
TSD Site Recv Date:	09/08/1988
Part A Recv Date:	09/15/1988
Part B Recv Date:	09/13/1988
Generator EPA ID:	NYD002104552
Trans1 EPA ID:	NYD013711338
Trans2 EPA ID:	Not reported
TSDF ID 1:	NYD043815703
TSDF ID 2:	Not reported
Manifest Tracking Number:	Not reported
Import Indicator:	Not reported
Export Indicator:	Not reported
Discr Quantity Indicator:	Not reported
Discr Type Indicator:	Not reported
Discr Residue Indicator:	Not reported
Discr Partial Reject Indicator:	Not reported
Discr Full Reject Indicator:	Not reported
Manifest Ref Number:	Not reported

PM REFINING INC (Continued) **1000355385**

Alt Facility RCRA ID:	Not reported
Alt Facility Sign Date:	Not reported
MGMT Method Type Code:	Not reported
Waste Code:	D002 - NON-LISTED CORROSIVE WASTES
Waste Code:	Not reported
Waste Code:	Not reported
Waste Code:	Not reported
Waste Code:	Not reported
Waste Code:	Not reported
Quantity:	01045
Units:	G - Gallons (liquids only)* (8.3 pounds)
Number of Containers:	019
Container Type:	DM - Metal drums, barrels
Handling Method:	T Chemical, physical, or biological treatment.
Specific Gravity:	100

U94 **SATURN RINGS INC** **NY Spills** **1004755775**
NW **505 PEARL ST - 5TH FLOOR** **RCRA NonGen / NLR** **NY0000370734**
1/8-1/4 **BUFFALO, NY 14202** **FINDS**
0.203 mi. **ECHO**
1072 ft. **Site 3 of 5 in cluster U** **NY MANIFEST**
RI MANIFEST

Relative:
Higher

Actual:
625 ft.

SPILLS:

Name:	MONARCH CAST COMPANY
Address:	505 PEARL STREET
City,State,Zip:	BUFFALO, NY
Spill Number/Closed Date:	8903811 / 1989-07-17
Facility ID:	8903811
Facility Type:	ER
DER Facility ID:	128688
Site ID:	151423
DEC Region:	9
Spill Cause:	Other
Spill Class:	Not reported
SWIS:	1502
Spill Date:	1989-07-17
Investigator:	ROSS
Referred To:	Not reported
Reported to Dept:	1989-07-17
CID:	Not reported
Water Affected:	Not reported
Spill Source:	Gasoline Station or other PBS Facility
Spill Notifier:	Affected Persons
Cleanup Ceased:	1989-07-17
Cleanup Meets Std:	True
Last Inspection:	Not reported
Recommended Penalty:	False
UST Trust:	False
Remediation Phase:	0
Date Entered In Computer:	1989-07-17
Spill Record Last Update:	1989-07-31
Spiller Name:	Not reported
Spiller Company:	MONARCH CAST COMPANY
Spiller Address:	505 PEARL STREET
Spiller Company:	001
Contact Name:	Not reported

SATURN RINGS INC (Continued) **1004755775**

DEC Memo: "Prior to Sept, 2004 data translation this spill Lead_DEC Field was LQR 07/17/89: REFERED TO AIR RESOUCES TO INVESTIGATE. "
Remarks: "ENVIROMENTAL PROBLEM IN BUILDING"

All Materials:
Site ID: 151423
Operable Unit ID: 931421
Operable Unit: 01
Material ID: 447884
Material Code: 0066A
Material Name: unknown petroleum
Case No.: Not reported
Material FA: Petroleum
Quantity: .00
Units: G
Recovered: .00
Oxygenate: Not reported

RCRA NonGen / NLR:
Date form received by agency: 2007-01-01 00:00:00.0
Facility name: SATURN RINGS INC
Facility address: 505 PEARL ST - 5TH FLOOR
BUFFALO, NY 14202
EPA ID: NY0000370734
Mailing address: PEARL ST - 5TH FLOOR
BUFFALO, NY 14202
Contact: MICHAEL HYMAN
Contact address: PEARL ST - 5TH FLOOR
BUFFALO, NY 14202
Contact country: US
Contact telephone: 716-856-7476
Contact email: Not reported
EPA Region: 02
Classification: Non-Generator
Description: Handler: Non-Generators do not presently generate hazardous waste

Owner/Operator Summary:
Owner/operator name: SATURN RINGS INC
Owner/operator address: 505 PEARL ST
BUFFALO, NY 14202
Owner/operator country: US
Owner/operator telephone: 716-856-7476
Owner/operator email: Not reported
Owner/operator fax: Not reported
Owner/operator extension: Not reported
Legal status: Private
Owner/Operator Type: Operator
Owner/Op start date: Not reported
Owner/Op end date: Not reported

Owner/operator name: SATURN RINGS INC
Owner/operator address: 505 PEARL ST
BUFFALO, NY 14202
Owner/operator country: US
Owner/operator telephone: 716-856-7476
Owner/operator email: Not reported

SATURN RINGS INC (Continued) **1004755775**

Owner/operator fax: Not reported
Owner/operator extension: Not reported
Legal status: Private
Owner/Operator Type: Owner
Owner/Op start date: Not reported
Owner/Op end date: Not reported

Handler Activities Summary:
U.S. importer of hazardous waste: No
Mixed waste (haz. and radioactive): No
Recycler of hazardous waste: No
Transporter of hazardous waste: No
Treater, storer or disposer of HW: No
Underground injection activity: No
On-site burner exemption: No
Furnace exemption: No
Used oil fuel burner: No
Used oil processor: No
User oil refiner: No
Used oil fuel marketer to burner: No
Used oil Specification marketer: No
Used oil transfer facility: No
Used oil transporter: No

Historical Generators:
Date form received by agency: 2006-01-01 00:00:00.0
Site name: SATURN RINGS INC
Classification: Not a generator, verified

Date form received by agency: 1994-06-17 00:00:00.0
Site name: SATURN RINGS INC
Classification: Conditionally Exempt Small Quantity Generator

Hazardous Waste Summary:

. Waste code: D001
. Waste name: IGNITABLE WASTE

. Waste code: D011
. Waste name: SILVER

Violation Status: No violations found

FINDS:

Registry ID: 110004316437

Environmental Interest/Information System
RCRAInfo is a national information system that supports the Resource Conservation and Recovery Act (RCRA) program through the tracking of events and activities related to facilities that generate, transport, and treat, store, or dispose of hazardous waste. RCRAInfo allows RCRA program staff to track the notification, permit, compliance, and corrective action activities required under RCRA.

SATURN RINGS INC (Continued) **1004755775**

Click this hyperlink while viewing on your computer to access additional FINDS: detail in the EDR Site Report.

ECHO:

Envid:	1004755775
Registry ID:	110004316437
DFR URL:	http://echo.epa.gov/detailed-facility-report?fid=110004316437

NY MANIFEST:

Name:	SATURN RINGS
Address:	505 PEARL ST - 5TH FLOOR
City,State,Zip:	BUFFALO, NY 14202
Country:	USA
EPA ID:	NY0000370734
Facility Status:	Not reported
Location Address 1:	505 PEARL ST
Code:	BP
Location Address 2:	Not reported
Total Tanks:	Not reported
Location City:	BUFFALO
Location State:	NY
Location Zip:	14202
Location Zip 4:	Not reported

NY MANIFEST:

EPAID:	NY0000370734
Mailing Name:	SATURN RINGS
Mailing Contact:	JOHN KASPEREK
Mailing Address 1:	505 PEARL ST
Mailing Address 2:	Not reported
Mailing City:	BUFFALO
Mailing State:	NY
Mailing Zip:	14202
Mailing Zip 4:	Not reported
Mailing Country:	USA
Mailing Phone:	7168567618

NY MANIFEST:

Document ID:	NYG2184057
Manifest Status:	Not reported
seq:	01
Year:	2000
Trans1 State ID:	T491XNOH
Trans2 State ID:	Not reported
Generator Ship Date:	03/22/2000
Trans1 Recv Date:	03/22/2000
Trans2 Recv Date:	Not reported
TSD Site Recv Date:	03/29/2000
Part A Recv Date:	Not reported
Part B Recv Date:	Not reported
Generator EPA ID:	NY0000370734
Trans1 EPA ID:	OH0000000539
Trans2 EPA ID:	Not reported
TSDF ID 1:	OHD083377010
TSDF ID 2:	Not reported

SATURN RINGS INC (Continued) **1004755775**

Manifest Tracking Number:	Not reported
Import Indicator:	Not reported
Export Indicator:	Not reported
Discr Quantity Indicator:	Not reported
Discr Type Indicator:	Not reported
Discr Residue Indicator:	Not reported
Discr Partial Reject Indicator:	Not reported
Discr Full Reject Indicator:	Not reported
Manifest Ref Number:	Not reported
Alt Facility RCRA ID:	Not reported
Alt Facility Sign Date:	Not reported
MGMT Method Type Code:	Not reported
Waste Code:	D001 - NON-LISTED IGNITABLE WASTES
Waste Code:	Not reported
Waste Code:	Not reported
Waste Code:	Not reported
Waste Code:	Not reported
Waste Code:	Not reported
Quantity:	00400
Units:	P - Pounds
Number of Containers:	002
Container Type:	DM - Metal drums, barrels
Handling Method:	T Chemical, physical, or biological treatment.
Specific Gravity:	01.00
Waste Code:	D002 - NON-LISTED CORROSIVE WASTES
Waste Code:	Not reported
Waste Code:	Not reported
Waste Code:	Not reported
Waste Code:	Not reported
Quantity:	00200
Units:	P - Pounds
Number of Containers:	001
Container Type:	DM - Metal drums, barrels
Handling Method:	T Chemical, physical, or biological treatment.
Specific Gravity:	01.00
Waste Code:	D002 - NON-LISTED CORROSIVE WASTES
Waste Code:	Not reported
Waste Code:	Not reported
Waste Code:	Not reported
Waste Code:	Not reported
Quantity:	00200
Units:	P - Pounds
Number of Containers:	001
Container Type:	DM - Metal drums, barrels
Handling Method:	T Chemical, physical, or biological treatment.
Specific Gravity:	01.00
Waste Code:	D008 - LEAD 5.0 MG/L TCLP
Waste Code:	Not reported
Waste Code:	Not reported
Waste Code:	Not reported
Waste Code:	Not reported
Quantity:	00200
Units:	P - Pounds
Number of Containers:	001
Container Type:	DM - Metal drums, barrels
Handling Method:	T Chemical, physical, or biological treatment.
Specific Gravity:	01.00

SATURN RINGS INC (Continued) **1004755775**

RI MANIFEST:

EPA Id:	NY0000370734
GEN Cert Date:	7/18/1994
Manifest Document Number:	RIC0027555
Waste Description:	SULFURIC ACID
TSDF Id:	RID980065642
TSDF Name:	METALS TREATMENT CO,. INC.
Qty:	55
WT/Vol Units:	G
TSDF Date:	Not reported
Transporter 2 Id:	CTD983872748
Item Number:	1
Transporter 2 Name:	Not reported
Transporter Name 2:	SEALAND ENVIRONMENTAL SERVICES
Transporter EPAID:	CTD983872748
Transporter Receipt Date:	Not reported
Number Of Containers:	0
Container Type:	Not reported
Waste Code1:	D002
Waste Code2:	D011
Waste Code3:	Not reported
Waste Code4:	Not reported
Waste Code5:	Not reported
Waste Code6:	Not reported
Fee Exempt Code:	Not reported
Comment:	Not reported
Transporter Name 2:	SEALAND ENVIRONMENTAL SERVICES
Company Permit Number:	Not reported
Year:	Not reported
Quarter:	Not reported
Transporter Contact Name:	Not reported
Transporter Contact Email:	Not reported
Filing Date:	Not reported
Total Fee:	Not reported
Billing Name:	Not reported
Paid Date:	Not reported
Paid Time:	Not reported
Facility Receipt Date:	Not reported
Fee:	Not reported
Manifest Created Date:	Not reported
Manifest Updated Date:	Not reported

RI MANIFEST:

Transporter Receipt Date:	Not reported
Number Of Containers:	0
Container Type:	Not reported
Waste Code1:	D002
Waste Code2:	D011
Waste Code3:	Not reported
Waste Code4:	Not reported
Waste Code5:	Not reported
Waste Code6:	Not reported
Comment:	Not reported
Fee Exempt Code:	Not reported
TSDF Name:	METALS TREATMENT CO,. INC.
TSDF Id:	RID980065642
Transporter Name 2:	SEALAND ENVIRONMENTAL SERVICES

SATURN RINGS INC (Continued) **1004755775**

Company Permit Number:	Not reported
Year:	Not reported
EPA ID:	NY0000370734
Manifest Docket Number:	RIC0027555
Quarter:	Not reported
Waste Description:	SULFURIC ACID
Transporter Contact Name:	Not reported
Quantity:	55
Transporter Contact Email:	Not reported
WT/Vol Units:	G
Filing Date:	Not reported
Total Fee:	Not reported
Item Number:	1
Transporter Name:	SEALAND ENVIRONMENTAL SERVICES
Billing Name:	Not reported
Transporter EPA ID:	CTD983872748
Date Paid:	Not reported
Time Paid:	Not reported
GEN Cert Date:	7/18/1994
Facility Receipt Date:	Not reported
Fee:	Not reported
Transporter 2 Receipt Date:	Not reported
Manifest Created Date:	Not reported
TSDF Receipt Date:	Not reported
Transporter 2 ID:	CTD983872748
Manifest Updated Date:	Not reported
Transporter Receipt Date:	Not reported
Number Of Containers:	0
Container Type:	Not reported
Waste Code1:	D002
Waste Code2:	D011
Waste Code3:	Not reported
Waste Code4:	Not reported
Waste Code5:	Not reported
Waste Code6:	Not reported
Comment:	Not reported
Fee Exempt Code:	Not reported
TSDF Name:	METALS TREATMENT CO,. INC.
TSDF Id:	RID980065642
Transporter Name 2:	SEALAND ENVIRONMENTAL SERVICES
Company Permit Number:	Not reported
Year:	Not reported
EPA ID:	NY0000370734
Manifest Docket Number:	RIC0027555
Quarter:	Not reported
Waste Description:	SULFURIC ACID
Transporter Contact Name:	Not reported
Quantity:	55
Transporter Contact Email:	Not reported
WT/Vol Units:	G
Filing Date:	Not reported
Total Fee:	Not reported
Item Number:	1
Transporter Name:	SEALAND ENVIRONMENTAL SERVICES
Billing Name:	Not reported
Transporter EPA ID:	CTD983872748

SATURN RINGS INC (Continued) **1004755775**

Date Paid:	Not reported
Time Paid:	Not reported
GEN Cert Date:	7/18/1994
Facility Receipt Date:	Not reported
Fee:	Not reported
Transporter 2 Receipt Date:	Not reported
Manifest Created Date:	Not reported
TSDF Receipt Date:	Not reported
Transporter 2 ID:	CTD983872748
Manifest Updated Date:	Not reported

S95 **RUSSO AUTO SERVICE** **SEMS-ARCHIVE** **1000383643**
South **198 OAK ST** **RCRA NonGen / NLR** **NYD982182529**
1/8-1/4 **BUFFALO, NY 14203** **NY MANIFEST**
0.212 mi.
1120 ft. **Site 2 of 3 in cluster S**

Relative:
Lower

Actual:
609 ft.

SEMS Archive:

Site ID:	0202605
EPA ID:	NYD982182529
Cong District:	33
FIPS Code:	36029
FF:	N
NPL:	Not on the NPL
Non NPL Status:	NFRAP-Site does not qualify for the NPL based on existing information

SEMS Archive Detail:

Region:	02
Site ID:	0202605
EPA ID:	NYD982182529
Site Name:	RUSSO CHEVROLET
NPL:	N
FF:	N
OU:	00
Action Code:	PA
Action Name:	PA
SEQ:	1
Start Date:	Not reported
Finish Date:	1996-03-22 05:00:00
Qual:	N
Current Action Lead:	EPA Perf

Region:	02
Site ID:	0202605
EPA ID:	NYD982182529
Site Name:	RUSSO CHEVROLET
NPL:	N
FF:	N
OU:	00
Action Code:	VS
Action Name:	ARCH SITE
SEQ:	1
Start Date:	Not reported
Finish Date:	1997-01-31 05:00:00
Qual:	Not reported
Current Action Lead:	EPA Perf In-Hse

RUSSO AUTO SERVICE (Continued) **1000383643**

Region:	02
Site ID:	0202605
EPA ID:	NYD982182529
Site Name:	RUSSO CHEVROLET
NPL:	N
FF:	N
OU:	00
Action Code:	DS
Action Name:	DISCVRY
SEQ:	1
Start Date:	1996-03-22 05:00:00
Finish Date:	1996-03-22 05:00:00
Qual:	Not reported
Current Action Lead:	EPA Perf

RCRA NonGen / NLR:

Date form received by agency:	2007-01-01 00:00:00.0
Facility name:	RUSSO AUTO SERVICE
Facility address:	198 OAK ST BUFFALO, NY 14203-1610
EPA ID:	NYD982182529
Mailing address:	OAK ST BUFFALO, NY 14203
Contact:	Not reported
Contact address:	OAK ST BUFFALO, NY 14203
Contact country:	US
Contact telephone:	Not reported
Contact email:	Not reported
EPA Region:	02
Classification:	Non-Generator
Description:	Handler: Non-Generators do not presently generate hazardous waste

Owner/Operator Summary:

Owner/operator name:	JOSEPH P RUSSO SR
Owner/operator address:	NOT REQUIRED NOT REQUIRED, WY 99999
Owner/operator country:	US
Owner/operator telephone:	212-555-1212
Owner/operator email:	Not reported
Owner/operator fax:	Not reported
Owner/operator extension:	Not reported
Legal status:	Private
Owner/Operator Type:	Operator
Owner/Op start date:	Not reported
Owner/Op end date:	Not reported

Owner/operator name:	JOSEPH P RUSSO SR
Owner/operator address:	NOT REQUIRED NOT REQUIRED, WY 99999
Owner/operator country:	US
Owner/operator telephone:	212-555-1212
Owner/operator email:	Not reported
Owner/operator fax:	Not reported
Owner/operator extension:	Not reported

RUSSO AUTO SERVICE (Continued) **1000383643**

Legal status: Private
Owner/Operator Type: Owner
Owner/Op start date: Not reported
Owner/Op end date: Not reported

Handler Activities Summary:
U.S. importer of hazardous waste: No
Mixed waste (haz. and radioactive): No
Recycler of hazardous waste: No
Transporter of hazardous waste: No
Treater, storer or disposer of HW: No
Underground injection activity: No
On-site burner exemption: No
Furnace exemption: No
Used oil fuel burner: No
Used oil processor: No
User oil refiner: No
Used oil fuel marketer to burner: No
Used oil Specification marketer: No
Used oil transfer facility: No
Used oil transporter: No

Historical Generators:
Date form received by agency: 2006-01-01 00:00:00.0
Site name: RUSSO AUTO SERVICE
Classification: Not a generator, verified

Date form received by agency: 1999-07-08 00:00:00.0
Site name: RUSSO AUTO SERVICE
Classification: Not a generator, verified

Date form received by agency: 1987-04-21 00:00:00.0
Site name: RUSSO AUTO SERVICE
Classification: Large Quantity Generator

Hazardous Waste Summary:

. Waste code: D001
. Waste name: IGNITABLE WASTE

Violation Status: No violations found

NY MANIFEST:
Name: RUSSO AUTO SERVICE
Address: 198 OAK ST
City,State,Zip: BUFFALO, NY 14203-1610
Country: USA
EPA ID: NYD982182529
Facility Status: Not reported
Location Address 1: 198 OAK STREET
Code: BP
Location Address 2: Not reported
Total Tanks: Not reported
Location City: BUFFALO
Location State: NY
Location Zip: 14203

RUSSO AUTO SERVICE (Continued) **1000383643**

Location Zip 4:	Not reported

NY MANIFEST:

EPAID:	NYD982182529
Mailing Name:	RUSSO AUTO SERVICE
Mailing Contact:	RUSSO AUTO SERVICE
Mailing Address 1:	198 OAK STREET
Mailing Address 2:	Not reported
Mailing City:	BUFFALO
Mailing State:	NY
Mailing Zip:	14203
Mailing Zip 4:	Not reported
Mailing Country:	USA
Mailing Phone:	7168550490

NY MANIFEST:

Document ID:	NYA9658247
Manifest Status:	C
seq:	Not reported
Year:	1989
Trans1 State ID:	NYEM4533
Trans2 State ID:	Not reported
Generator Ship Date:	10/05/1989
Trans1 Recv Date:	10/05/1989
Trans2 Recv Date:	/ /
TSD Site Recv Date:	10/05/1989
Part A Recv Date:	10/16/1989
Part B Recv Date:	10/13/1989
Generator EPA ID:	NYD982182529
Trans1 EPA ID:	ILD051060408
Trans2 EPA ID:	Not reported
TSDF ID 1:	NYD981556541
TSDF ID 2:	Not reported
Manifest Tracking Number:	Not reported
Import Indicator:	Not reported
Export Indicator:	Not reported
Discr Quantity Indicator:	Not reported
Discr Type Indicator:	Not reported
Discr Residue Indicator:	Not reported
Discr Partial Reject Indicator:	Not reported
Discr Full Reject Indicator:	Not reported
Manifest Ref Number:	Not reported
Alt Facility RCRA ID:	Not reported
Alt Facility Sign Date:	Not reported
MGMT Method Type Code:	Not reported
Waste Code:	F003 - UNKNOWN
Waste Code:	Not reported
Waste Code:	Not reported
Waste Code:	Not reported
Waste Code:	Not reported
Waste Code:	Not reported
Quantity:	00123
Units:	P - Pounds
Number of Containers:	002
Container Type:	DM - Metal drums, barrels
Handling Method:	R Material recovery of more than 75 percent of the total material.
Specific Gravity:	100

S96
South
1/8-1/4
0.216 mi.
1139 ft.

BUFFALO TIN PLATING
194 OAK ST
BUFFALO, NY 14203

Site 3 of 3 in cluster S

CORRACTS
RCRA NonGen / NLR
FINDS
ECHO

1000227734
NYD002109452

Relative:
Lower

Actual:
609 ft.

CORRACTS:

EPA ID:	NYD002109452
EPA Region:	02
Area Name:	SITEWIDE
Actual Date:	2012-11-30 00:00:00.0
Action:	CA800YE
NAICS Code(s):	332813 33991 Electroplating, Plating, Polishing, Anodizing, and Coloring Jewelry and Silverware Manufacturing
Original schedule date:	Not reported
Schedule end date:	Not reported

EPA ID:	NYD002109452
EPA Region:	02
Area Name:	SITEWIDE
Actual Date:	2012-11-30 00:00:00.0
Action:	CA750YE - Migration of Contaminated Groundwater under Control, Yes, Migration of Contaminated Groundwater Under Control has been verified
NAICS Code(s):	332813 33991 Electroplating, Plating, Polishing, Anodizing, and Coloring Jewelry and Silverware Manufacturing
Original schedule date:	Not reported
Schedule end date:	Not reported

EPA ID:	NYD002109452
EPA Region:	02
Area Name:	SITEWIDE
Actual Date:	2012-11-30 00:00:00.0
Action:	CA725YE - Current Human Exposures Under Control, Yes, Current Human Exposures Under Control has been verified
NAICS Code(s):	332813 33991 Electroplating, Plating, Polishing, Anodizing, and Coloring Jewelry and Silverware Manufacturing
Original schedule date:	Not reported
Schedule end date:	Not reported

EPA ID:	NYD002109452
EPA Region:	02
Area Name:	SITEWIDE
Actual Date:	2012-01-11 00:00:00.0
Action:	CA400 - Date For Remedy Selection (CM Imposed)
NAICS Code(s):	332813 33991 Electroplating, Plating, Polishing, Anodizing, and Coloring Jewelry and Silverware Manufacturing
Original schedule date:	Not reported
Schedule end date:	Not reported

EPA ID:	NYD002109452
EPA Region:	02
Area Name:	SITEWIDE
Actual Date:	2012-01-11 00:00:00.0
Action:	CA999NF - Corrective Action Process Terminated, No Further Action
NAICS Code(s):	332813 33991

BUFFALO TIN PLATING (Continued) **1000227734**

Electroplating, Plating, Polishing, Anodizing, and Coloring
Jewelry and Silverware Manufacturing
Original schedule date: Not reported
Schedule end date: Not reported

EPA ID: NYD002109452
EPA Region: 02
Area Name: SITEWIDE
Actual Date: 2012-01-11 00:00:00.0
Action: CA550NR
NAICS Code(s): 332813 33991
Electroplating, Plating, Polishing, Anodizing, and Coloring
Jewelry and Silverware Manufacturing
Original schedule date: Not reported
Schedule end date: Not reported

EPA ID: NYD002109452
EPA Region: 02
Area Name: SITEWIDE
Actual Date: 2012-01-11 00:00:00.0
Action: CA070NO - RFA Determination Of Need For An RFI, RFI is Not Necessary
NAICS Code(s): 332813 33991
Electroplating, Plating, Polishing, Anodizing, and Coloring
Jewelry and Silverware Manufacturing
Original schedule date: Not reported
Schedule end date: Not reported

EPA ID: NYD002109452
EPA Region: 02
Area Name: SITEWIDE
Actual Date: 2004-01-13 00:00:00.0
Action: CA075LO - CA Prioritization, Facility or area was assigned a low
corrective action priority
NAICS Code(s): 332813 33991
Electroplating, Plating, Polishing, Anodizing, and Coloring
Jewelry and Silverware Manufacturing
Original schedule date: Not reported
Schedule end date: Not reported

EPA ID: NYD002109452
EPA Region: 02
Area Name: SITEWIDE
Actual Date: 1995-03-20 00:00:00.0
Action: CA050 - RFA Completed
NAICS Code(s): 332813 33991
Electroplating, Plating, Polishing, Anodizing, and Coloring
Jewelry and Silverware Manufacturing
Original schedule date: Not reported
Schedule end date: Not reported

EPA ID: NYD002109452
EPA Region: 02
Area Name: SITEWIDE
Actual Date: 1995-03-20 00:00:00.0
Action: CA225NR - Stabilization Measures Evaluation, This facility is, not
amenable to stabilization activity at the, present time for reasons
other than (1) it appears to be technically, infeasible or

BUFFALO TIN PLATING (Continued) **1000227734**

inappropriate (NF) or (2) there is a lack of technical, information (IN). Reasons for this conclusion may be the status of, closure at the facility, the degree of risk, timing considerations, the status of corrective action work at the facility, or other, administrative considerations
NAICS Code(s): 332813 33991
Electroplating, Plating, Polishing, Anodizing, and Coloring
Jewelry and Silverware Manufacturing
Original schedule date: Not reported
Schedule end date: Not reported

EPA ID: NYD002109452
EPA Region: 02
Area Name: SITEWIDE
Actual Date: 1995-03-20 00:00:00.0
Action: CA070NO - RFA Determination Of Need For An RFI, RFI is Not Necessary
NAICS Code(s): 332813 33991
Electroplating, Plating, Polishing, Anodizing, and Coloring
Jewelry and Silverware Manufacturing
Original schedule date: Not reported
Schedule end date: Not reported

EPA ID: NYD002109452
EPA Region: 02
Area Name: SITEWIDE
Actual Date: 1995-03-20 00:00:00.0
Action: CA225NR - Stabilization Measures Evaluation, This facility is, not amenable to stabilization activity at the, present time for reasons other than (1) it appears to be technically, infeasible or inappropriate (NF) or (2) there is a lack of technical, information (IN). Reasons for this conclusion may be the status of, closure at the facility, the degree of risk, timing considerations, the status of corrective action work at the facility, or other, administrative considerations
NAICS Code(s): 332813 33991
Electroplating, Plating, Polishing, Anodizing, and Coloring
Jewelry and Silverware Manufacturing
Original schedule date: Not reported
Schedule end date: Not reported

EPA ID: NYD002109452
EPA Region: 02
Area Name: SITEWIDE
Actual Date: 1993-09-08 00:00:00.0
Action: CA075HI - CA Prioritization, Facility or area was assigned a high corrective action priority
NAICS Code(s): 332813 33991
Electroplating, Plating, Polishing, Anodizing, and Coloring
Jewelry and Silverware Manufacturing
Original schedule date: Not reported
Schedule end date: Not reported

RCRA NonGen / NLR:
Date form received by agency: 2007-01-01 00:00:00.0
Facility name: BUFFALO TIN PLATING
Facility address: 194 OAK ST
BUFFALO, NY 14203

BUFFALO TIN PLATING (Continued) **1000227734**

EPA ID:	NYD002109452
Mailing address:	OA ST BUFFALO, NY 14203
Contact:	ALBERT NUSE
Contact address:	OA ST BUFFALO, NY 14203
Contact country:	US
Contact telephone:	716-853-1087
Contact email:	Not reported
EPA Region:	02
Land type:	Facility is not located on Indian land. Additional information is not known.
Classification:	Non-Generator
Description:	Handler: Non-Generators do not presently generate hazardous waste

Owner/Operator Summary:

Owner/operator name:	NUSE ALBERT H
Owner/operator address:	194 OAK ST BUFFALO, NY 14203
Owner/operator country:	US
Owner/operator telephone:	716-853-1087
Owner/operator email:	Not reported
Owner/operator fax:	Not reported
Owner/operator extension:	Not reported
Legal status:	Private
Owner/Operator Type:	Owner
Owner/Op start date:	Not reported
Owner/Op end date:	Not reported

Owner/operator name:	NUSE ALBERT H
Owner/operator address:	194 OAK ST OPERCITY, NY 99999
Owner/operator country:	US
Owner/operator telephone:	716-853-1087
Owner/operator email:	Not reported
Owner/operator fax:	Not reported
Owner/operator extension:	Not reported
Legal status:	Private
Owner/Operator Type:	Operator
Owner/Op start date:	Not reported
Owner/Op end date:	Not reported

Handler accessibilty indicator: Transferred to the program or state equivalent.

Handler Activities Summary:

U.S. importer of hazardous waste:	No
Mixed waste (haz. and radioactive):	No
Recycler of hazardous waste:	No
Transporter of hazardous waste:	No
Treater, storer or disposer of HW:	Yes
Underground injection activity:	No
On-site burner exemption:	No
Furnace exemption:	No
Used oil fuel burner:	No
Used oil processor:	No
User oil refiner:	No
Used oil fuel marketer to burner:	No
Used oil Specification marketer:	No

BUFFALO TIN PLATING (Continued) **1000227734**

Used oil transfer facility: No
Used oil transporter: No

Historical Generators:
Date form received by agency: 2006-01-01 00:00:00.0
Site name: BUFFALO TIN PLATING
Classification: Not a generator, verified

Date form received by agency: 1980-11-19 00:00:00.0
Site name: BUFFALO TIN PLATING
Classification: Not a generator, verified

Date form received by agency: 1980-08-07 00:00:00.0
Site name: BUFFALO TIN PLATING
Classification: Not a generator, verified

Date form received by agency: 1979-12-31 00:00:00.0
Site name: BUFFALO TIN PLATING
Classification: Not a generator, verified

Hazardous Waste Summary:

. Waste code: D002
. Waste name: CORROSIVE WASTE

Corrective Action Summary:
Event date: 1993-09-08 00:00:00.0
Event: CA PRIORITIZATION-HIGH CA PRIORITY

Event date: 1995-03-20 00:00:00.0
Event: DETERMINATION OF NEED FOR AN INVESTIGATION-INVESTIGATION IS NOT NECESSARY

Event date: 1995-03-20 00:00:00.0
Event: STABILIZATION MEASURES EVALUATION-FACILITY NOT AMENABLE TO STABILIZATION

Event date: 1995-03-20 00:00:00.0
Event: STABILIZATION MEASURES EVALUATION-FACILITY NOT AMENABLE TO STABILIZATION

Event date: 1995-03-20 00:00:00.0
Event: RFA COMPLETED

Event date: 2004-01-13 00:00:00.0
Event: CA PRIORITIZATION-LOW CA PRIORITY

Event date: 2012-01-11 00:00:00.0
Event: REMEDY CONSTRUCTION-NO REMEDY CONSTRUCTED

Event date: 2012-01-11 00:00:00.0
Event: DETERMINATION OF NEED FOR AN INVESTIGATION-INVESTIGATION IS NOT NECESSARY

Event date: 2012-01-11 00:00:00.0
Event: REMEDY DECISION

BUFFALO TIN PLATING (Continued) **1000227734**

Event date: 2012-01-11 00:00:00.0
Event: CA PROCESS IS TERMINATED-NO FURTHER ACTION

Event date: 2012-11-30 00:00:00.0
Event: READY FOR ANTICIPATED USE DETERMINATION - READY FOR ANTICIPATED USE

Event date: 2012-11-30 00:00:00.0
Event: RELEASE TO GW CONTROLLED DETERMINATION-YES, APPLICABLE AS OF THIS DATE

Event date: 2012-11-30 00:00:00.0
Event: HUMAN EXPOSURES CONTROLLED DETERMINATION-YES, APPLICABLE AS OF THIS DATE

Violation Status: No violations found

FINDS:

Registry ID: 110000616370

Environmental Interest/Information System
RCRAInfo is a national information system that supports the Resource Conservation and Recovery Act (RCRA) program through the tracking of events and activities related to facilities that generate, transport, and treat, store, or dispose of hazardous waste. RCRAInfo allows RCRA program staff to track the notification, permit, compliance, and corrective action activities required under RCRA.

Click this hyperlink while viewing on your computer to access additional FINDS: detail in the EDR Site Report.

ECHO:
Envid: 1000227734
Registry ID: 110000616370
DFR URL: http://echo.epa.gov/detailed-facility-report?fid=110000616370

U97 **SCHMIDTS AUTO BODY & GLASS INC** **RCRA NonGen / NLR** **1000299503**
NW **555 PEARL ST** **US AIRS** **NYD982279259**
1/8-1/4 **BUFFALO, NY 14202** **FINDS**
0.217 mi. **ECHO**
1148 ft. **Site 4 of 5 in cluster U** **NY MANIFEST**

Relative: Higher
Actual: 627 ft.

RCRA NonGen / NLR:
Date form received by agency: 2007-01-01 00:00:00.0
Facility name: SCHMIDTS AUTO BODY & GLASS INC
Facility address: 555 PEARL ST
BUFFALO, NY 14202
EPA ID: NYD982279259
Mailing address: PEARL ST
BUFFALO, NY 14202
Contact: Not reported
Contact address: PEARL ST
BUFFALO, NY 14202
Contact country: US
Contact telephone: Not reported
Contact email: Not reported
EPA Region: 02
Land type: Facility is not located on Indian land. Additional information is not known.

SCHMIDTS AUTO BODY & GLASS INC (Continued) **1000299503**

Classification: Non-Generator
Description: Handler: Non-Generators do not presently generate hazardous waste

Owner/Operator Summary:
Owner/operator name: SCHMIDTS AUTO BODY & GLASS INC
Owner/operator address: NOT REQUIRED
NOT REQUIRED, WY 99999
Owner/operator country: US
Owner/operator telephone: 212-555-1212
Owner/operator email: Not reported
Owner/operator fax: Not reported
Owner/operator extension: Not reported
Legal status: Private
Owner/Operator Type: Operator
Owner/Op start date: Not reported
Owner/Op end date: Not reported

Owner/operator name: SCHMIDTS AUTO BODY & GLASS INC
Owner/operator address: NOT REQUIRED
NOT REQUIRED, WY 99999
Owner/operator country: US
Owner/operator telephone: 212-555-1212
Owner/operator email: Not reported
Owner/operator fax: Not reported
Owner/operator extension: Not reported
Legal status: Private
Owner/Operator Type: Owner
Owner/Op start date: Not reported
Owner/Op end date: Not reported

Handler Activities Summary:
U.S. importer of hazardous waste: No
Mixed waste (haz. and radioactive): No
Recycler of hazardous waste: No
Transporter of hazardous waste: No
Treater, storer or disposer of HW: No
Underground injection activity: No
On-site burner exemption: No
Furnace exemption: No
Used oil fuel burner: No
Used oil processor: No
User oil refiner: No
Used oil fuel marketer to burner: No
Used oil Specification marketer: No
Used oil transfer facility: No
Used oil transporter: No

Historical Generators:
Date form received by agency: 2006-01-01 00:00:00.0
Site name: SCHMIDTS AUTO BODY & GLASS INC
Classification: Not a generator, verified

Date form received by agency: 1995-04-25 00:00:00.0
Site name: SCHMIDTS AUTO BODY & GLASS INC
Classification: Not a generator, verified

SCHMIDTS AUTO BODY & GLASS INC (Continued) **1000299503**

Date form received by agency: 1987-10-22 00:00:00.0
Site name: SCHMIDTS AUTO BODY & GLASS INC
Classification: Large Quantity Generator

Hazardous Waste Summary:

. Waste code: F003
. Waste name: THE FOLLOWING SPENT NONHALOGENATED SOLVENTS: XYLENE, ACETONE, ETHYL ACETATE, ETHYL BENZENE, ETHYL ETHER, METHYL ISOBUTYL KETONE, N-BUTYL ALCOHOL, CYCLOHEXANONE, AND METHANOL; ALL SPENT SOLVENT MIXTURES/BLENDS CONTAINING, BEFORE USE, ONLY THE ABOVE SPENT NONHALOGENATED SOLVENTS; AND ALL SPENT SOLVENT MIXTURES/BLENDS CONTAINING, BEFORE USE, ONE OR MORE OF THE ABOVE NONHALOGENATED SOLVENTS, AND A TOTAL OF TEN PERCENT OR MORE (BY VOLUME) OF ONE OR MORE OF THOSE SOLVENTS LISTED IN F001, F002, F004, AND F005; AND STILL BOTTOMS FROM THE RECOVERY OF THESE SPENT SOLVENTS AND SPENT SOLVENT MIXTURES.

. Waste code: F005
. Waste name: THE FOLLOWING SPENT NONHALOGENATED SOLVENTS: TOLUENE, METHYL ETHYL KETONE, CARBON DISULFIDE, ISOBUTANOL, PYRIDINE, BENZENE, 2-ETHOXYETHANOL, AND 2-NITROPROPANE; ALL SPENT SOLVENT MIXTURES/BLENDS CONTAINING, BEFORE USE, A TOTAL OF TEN PERCENT OR MORE (BY VOLUME) OF ONE OR MORE OF THE ABOVE NONHALOGENATED SOLVENTS OR THOSE SOLVENTS LISTED IN F001, F002, OR F004; AND STILL BOTTOMS FROM THE RECOVERY OF THESE SPENT SOLVENTS AND SPENT SOLVENT MIXTURES.

. Waste code: NONE
. Waste name: None

Facility Has Received Notices of Violations:
Regulation violated: Not reported
Area of violation: Listing - General
Date violation determined: 2008-06-04 00:00:00.0
Date achieved compliance: 2008-06-16 00:00:00.0
Violation lead agency: State
Enforcement action: COMPLIANCE EVALUATION INSPECTION ON-SITE
Enforcement action date: 2008-06-11 00:00:00.0
Enf. disposition status: Action Satisfied (Case Closed)
Enf. disp. status date: 2008-06-26 00:00:00.0
Enforcement lead agency: State
Proposed penalty amount: Not reported
Final penalty amount: Not reported
Paid penalty amount: Not reported

Evaluation Action Summary:
Evaluation date: 2008-06-04 00:00:00.0
Evaluation: WRITTEN INFORMAL
Area of violation: Listing - General
Date achieved compliance: 2008-06-16 00:00:00.0
Evaluation lead agency: State

US AIRS MINOR:
Envid: 1000299503
Region Code: 02
Programmatic ID: AIR 020000003602990098

SCHMIDTS AUTO BODY & GLASS INC (Continued) **1000299503**

Facility Registry ID: 110004419530
D and B Number: Not reported
Primary SIC Code: 3711
NAICS Code: 999999
Default Air Classification Code: MIN
Facility Type of Ownership Code: POF
Air CMS Category Code: Not reported
HPV Status: Not reported

FINDS:

Registry ID: 110004419530

Environmental Interest/Information System

AFS (Aerometric Information Retrieval System (AIRS) Facility Subsystem) replaces the former Compliance Data System (CDS), the National Emission Data System (NEDS), and the Storage and Retrieval of Aerometric Data (SAROAD). AIRS is the national repository for information concerning airborne pollution in the United States. AFS is used to track emissions and compliance data from industrial plants. AFS data are utilized by states to prepare State Implementation Plans to comply with regulatory programs and by EPA as an input for the estimation of total national emissions. AFS is undergoing a major redesign to support facility operating permits required under Title V of the Clean Air Act.

RCRAInfo is a national information system that supports the Resource Conservation and Recovery Act (RCRA) program through the tracking of events and activities related to facilities that generate, transport, and treat, store, or dispose of hazardous waste. RCRAInfo allows RCRA program staff to track the notification, permit, compliance, and corrective action activities required under RCRA.

AIR MINOR

Click this hyperlink while viewing on your computer to access additional FINDS: detail in the EDR Site Report.

ECHO:
Envid: 1000299503
Registry ID: 110004419530
DFR URL: http://echo.epa.gov/detailed-facility-report?fid=110004419530

NY MANIFEST:
Name: SCHMIDTS AUTO BODY & GLASS
Address: 555 PEARL ST
City,State,Zip: BUFFALO, NY 14202
Country: USA
EPA ID: NYD982279259
Facility Status: Not reported
Location Address 1: 555 PEARL STREET
Code: BP
Location Address 2: Not reported
Total Tanks: Not reported
Location City: BUFFALO

SCHMIDTS AUTO BODY & GLASS INC (Continued) **1000299503**

Location State:	NY
Location Zip:	14202
Location Zip 4:	Not reported

NY MANIFEST:

EPAID:	NYD982279259
Mailing Name:	SCHMIDTS AUTO BODY & GLASS
Mailing Contact:	SCHMIDTS AUTO BODY & GLASS
Mailing Address 1:	555 PEARL STREET
Mailing Address 2:	Not reported
Mailing City:	BUFFALO
Mailing State:	NY
Mailing Zip:	14202
Mailing Zip 4:	Not reported
Mailing Country:	USA
Mailing Phone:	7168551000

NY MANIFEST:

Document ID:	NYC3979697
Manifest Status:	C
seq:	Not reported
Year:	1996
Trans1 State ID:	NYMJ1781
Trans2 State ID:	Not reported
Generator Ship Date:	01/18/1996
Trans1 Recv Date:	01/18/1996
Trans2 Recv Date:	/ /
TSD Site Recv Date:	01/19/1996
Part A Recv Date:	/ /
Part B Recv Date:	02/01/1996
Generator EPA ID:	NYD982279259
Trans1 EPA ID:	ILD984908202
Trans2 EPA ID:	Not reported
TSDF ID 1:	NYD981556541
TSDF ID 2:	Not reported
Manifest Tracking Number:	Not reported
Import Indicator:	Not reported
Export Indicator:	Not reported
Discr Quantity Indicator:	Not reported
Discr Type Indicator:	Not reported
Discr Residue Indicator:	Not reported
Discr Partial Reject Indicator:	Not reported
Discr Full Reject Indicator:	Not reported
Manifest Ref Number:	Not reported
Alt Facility RCRA ID:	Not reported
Alt Facility Sign Date:	Not reported
MGMT Method Type Code:	Not reported
Waste Code:	F005 - UNKNOWN
Waste Code:	Not reported
Waste Code:	Not reported
Waste Code:	Not reported
Waste Code:	Not reported
Waste Code:	Not reported
Quantity:	00050
Units:	P - Pounds
Number of Containers:	001
Container Type:	DM - Metal drums, barrels

SCHMIDTS AUTO BODY & GLASS INC (Continued) **1000299503**

Handling Method:	B Incineration, heat recovery, burning.
Specific Gravity:	100
Waste Code:	F005 - UNKNOWN
Waste Code:	Not reported
Waste Code:	Not reported
Waste Code:	Not reported
Waste Code:	Not reported
Quantity:	00150
Units:	P - Pounds
Number of Containers:	001
Container Type:	DM - Metal drums, barrels
Handling Method:	B Incineration, heat recovery, burning.
Specific Gravity:	100

98
West
1/8-1/4
0.217 mi.
1148 ft.

SKYDEC CORP.
251 FRANKLIN STREET
BUFFALO, NY

NY LTANKS **S103941309**
N/A

Relative:
Lower

Actual:
614 ft.

LTANKS:

Name:	SKYDEC CORP.
Address:	251 FRANKLIN STREET
City,State,Zip:	BUFFALO, NY
Spill Number/Closed Date:	9975175 / 1999-08-30
Facility ID:	9975175
Site ID:	63148
Spill Date:	1999-06-07
Spill Cause:	Tank Failure
Spill Source:	Commercial/Industrial
Spill Class:	C3
Cleanup Ceased:	Not reported
SWIS:	1502
Investigator:	JFOTTO
Referred To:	Not reported
Reported to Dept:	1999-06-07
CID:	Not reported
Water Affected:	Not reported
Spill Notifier:	Responsible Party
Last Inspection:	1999-06-08
Recommended Penalty:	False
Meets Standard:	True
UST Involvement:	False
Remediation Phase:	0
Date Entered In Computer:	1999-06-07
Spill Record Last Update:	2000-06-05
Spiller Name:	BOB KNOER
Spiller Company:	SKYDEC CORP.
Spiller Address:	251 FRANKLIN STREET
Spiller County:	001
Spiller Contact:	Not reported
Spiller Phone:	Not reported
Spiller Extention:	Not reported
DEC Region:	9
DER Facility ID:	61076
DEC Memo:	"Prior to Sept, 2004 data translation this spill Lead_DEC Field was JFO 06/07/99: JFO ON SITE, MET PROPERTY OWNER AND BOB KNOER (ATTY).

SKYDEC CORP. (Continued) **S103941309**

THEY CONTACTED ELMWOOD TANK TO EMPTY TANKS. TANKS WILL BE REMOVED SOON, THEY WILL CONTACT ME. 06/07/99: JFO TELECON FROM BOB KNOER. TANKS WILL BE REMOVED TOMORROW, JUNE 8, I WILL VISIT SITE THEN 06/08/99: JFO ON SITE, MET OPERATOR FROM DOUBLE D EXCAVATING, OWNER KARL AND TECHNICIAN FROM MATRIX. TWO 2,000 GALLON GASOLINE TANKS REMOVED, SAND BACKFILL WAS USED TO INSTALL TANKS. NO VISUAL CONTAMINATION OR ODOR IN PITS. TWO SAMPLES TAKEN FROM BELOW TANK BOTTOMS TO CONFIRM CLEAN PITS. ANALYZE FOR STARS METHOD 8021. RESULTS TO FOLLOW. THEY WILL GET A QUICK TURNAROUND ON SAMPLES, IF RESULTS ARE OK THEY WILL THEN BACKFILL. 08/20/99: JFO TELECON TO BOB KNOER. LEFT MESSAGE WITH SECRETARY FOR HIM TO FAX SAMPLE RESULTS 08/23/99: JFO RECEIVED SAMPLE RESULTS ALL NON-DETECT. 08/26/99 JFO RECEIVED DISPOSAL RECEIPTS. NO FURTHER ACTION REQUIRED. CLOSED."

Remarks: "WHILE EXCAVATING TO REPLACE PAVEMENT IN PARKING LOT, PETROLEUM ODORS NOTED IN AREA OF KNOWN CLOSED UST'S."

All Materials:

Site ID:	63148
Operable Unit ID:	1091322
Operable Unit:	01
Material ID:	291690
Material Code:	0066A
Material Name:	unknown petroleum
Case No.:	Not reported
Material FA:	Petroleum
Quantity:	.00
Units:	G
Recovered:	.00
Oxygenate:	Not reported

V99 **NIAGARA MOHAWK A NATIONAL GRID COMPANY** **RCRA NonGen / NLR** **1024890408**
WSW **360 PEARL ST** **NYP000975167**
1/8-1/4 **BUFFALO, NY 14202**
0.218 mi.
1153 ft. **Site 1 of 3 in cluster V**

Relative:
Lower

Actual:
612 ft.

RCRA NonGen / NLR:

Date form received by agency:	2019-10-31 00:00:00.0
Facility name:	NIAGARA MOHAWK A NATIONAL GRID COMPANY
Facility address:	360 PEARL ST BUFFALO, NY 14202
EPA ID:	NYP000975167
Contact:	Not reported
Contact address:	Not reported Not reported
Contact country:	Not reported
Contact telephone:	Not reported
Contact email:	Not reported
EPA Region:	02
Classification:	Non-Generator
Description:	Handler: Non-Generators do not presently generate hazardous waste

Handler Activities Summary:

U.S. importer of hazardous waste:	No
Mixed waste (haz. and radioactive):	Not reported
Recycler of hazardous waste:	No
Transporter of hazardous waste:	No

NIAGARA MOHAWK A NATIONAL GRID COMPANY (Continued) **1024890408**

Treater, storer or disposer of HW:	No
Underground injection activity:	No
On-site burner exemption:	No
Furnace exemption:	No
Used oil fuel burner:	No
Used oil processor:	No
User oil refiner:	No
Used oil fuel marketer to burner:	No
Used oil Specification marketer:	No
Used oil transfer facility:	No
Used oil transporter:	No

Historical Generators:

Date form received by agency:	2019-03-20 00:00:00.0
Site name:	NIAGARA MOHAWK A NATIONAL GRID COMPANY
Classification:	Large Quantity Generator

Hazardous Waste Summary:

. Waste code:	B002
. Waste name:	Petroleum oil or other liquid containing 50 ppm or greater of PCBs, but less than 500 ppm PCBs. This includes oil from electrical equipment whose PCB concentration is unknown, except for circuit breakers, reclosers and cable.
. Waste code:	B007
. Waste name:	Other PCB wastes, including contaminated soil, solids, sludges, clothing, rags and dredge material.
. Waste code:	D008
. Waste name:	LEAD
Violation Status:	No violations found

---

100 North 1/8-1/4 0.221 mi. 1165 ft.

UNIFORM NAME MAKERS INC
742 WASHINGTON STREET
BUFFALO, NY 14203

NY LTANKS **S107523664**
N/A

Relative: Higher

Actual: 629 ft.

LTANKS:

Name:	UNIFORM NAME MAKERS INC
Address:	742 WASHINGTON STREET
City,State,Zip:	BUFFALO, NY 14203
Spill Number/Closed Date:	0551547 / 2006-03-06
Facility ID:	0551547
Site ID:	358731
Spill Date:	2006-01-26
Spill Cause:	Tank Failure
Spill Source:	Commercial/Industrial
Spill Class:	B3
Cleanup Ceased:	Not reported
SWIS:	1502
Investigator:	RMCROSSE
Referred To:	Not reported
Reported to Dept:	2006-01-26
CID:	Not reported
Water Affected:	Not reported

UNIFORM NAME MAKERS INC (Continued) **S107523664**

Spill Notifier:	Other
Last Inspection:	2006-01-26
Recommended Penalty:	False
Meets Standard:	True
UST Involvement:	False
Remediation Phase:	0
Date Entered In Computer:	2006-01-26
Spill Record Last Update:	2006-03-06
Spiller Name:	Not reported
Spiller Company:	UNIFORM NAME MAKERS
Spiller Address:	742 WASHINGTON
Spiller County:	001
Spiller Contact:	WAREN CLARK
Spiller Phone:	Not reported
Spiller Extention:	Not reported
DEC Region:	9
DER Facility ID:	308723
DEC Memo:	"01/26/06 RMC/SITE. INSPECTED TANK EXCAVATION, EXCAVATION VISUALLY CLEAN, HAVE SEVERAL DRUMS FOR DISPOSAL. FOUND ONLY A SMALL AMOUNT OF CONTAMINATION. EXCAVATION IS BETWEEN THE BUILDING AND WASHINGTON. FIVE SAMPLES TAKEN, TESTING AND DISPOSAL DUE 2/28/06. 03/06/06 RMC/FILE. RECEIVED REPORT. 5 EXCAVATION SAMPLES TAKEN, ALL MEET STARS. DISPOSAL DOCUMENTED FOR 4 DRUMS, NO FURTHER ACTION REQUIRED, LETTER, CLOSE OUT. "
Remarks:	"contamination found while removing 1k fuel oil ust."

All Materials:

Site ID:	358731
Operable Unit ID:	1115959
Operable Unit:	01
Material ID:	2106069
Material Code:	0001A
Material Name:	#2 fuel oil
Case No.:	Not reported
Material FA:	Petroleum
Quantity:	Not reported
Units:	Not reported
Recovered:	Not reported
Oxygenate:	False

R101 **PETERSON OINTMENT CO** **RCRA NonGen / NLR** **1000218409**
West **257 FRANKLIN ST** **FINDS** **NYD002107241**
1/8-1/4 **BUFFALO, NY 14202** **ECHO**
0.226 mi.
1191 ft. **Site 2 of 6 in cluster R**

Relative:
Higher

Actual:
615 ft.

RCRA NonGen / NLR:

Date form received by agency:	2007-01-01 00:00:00.0
Facility name:	PETERSON OINTMENT CO
Facility address:	257 FRANKLIN ST BUFFALO, NY 14202
EPA ID:	NYD002107241
Mailing address:	FRANKLIN ST BUFFALO, NY 14202
Contact:	Not reported
Contact address:	FRANKLIN ST BUFFALO, NY 14202

PETERSON OINTMENT CO (Continued) **1000218409**

Contact country: US
Contact telephone: Not reported
Contact email: Not reported
EPA Region: 02
Classification: Non-Generator
Description: Handler: Non-Generators do not presently generate hazardous waste

Owner/Operator Summary:
Owner/operator name: Not reported
Owner/operator address: NOT REQUIRED
NOT REQUIRED, WY 99999
Owner/operator country: US
Owner/operator telephone: 212-555-1212
Owner/operator email: Not reported
Owner/operator fax: Not reported
Owner/operator extension: Not reported
Legal status: Private
Owner/Operator Type: Operator
Owner/Op start date: Not reported
Owner/Op end date: Not reported

Owner/operator name: Not reported
Owner/operator address: NOT REQUIRED
NOT REQUIRED, WY 99999
Owner/operator country: US
Owner/operator telephone: 212-555-1212
Owner/operator email: Not reported
Owner/operator fax: Not reported
Owner/operator extension: Not reported
Legal status: Private
Owner/Operator Type: Owner
Owner/Op start date: Not reported
Owner/Op end date: Not reported

Handler Activities Summary:
U.S. importer of hazardous waste: No
Mixed waste (haz. and radioactive): No
Recycler of hazardous waste: No
Transporter of hazardous waste: No
Treater, storer or disposer of HW: No
Underground injection activity: No
On-site burner exemption: No
Furnace exemption: No
Used oil fuel burner: No
Used oil processor: No
User oil refiner: No
Used oil fuel marketer to burner: No
Used oil Specification marketer: No
Used oil transfer facility: No
Used oil transporter: No

Historical Generators:
Date form received by agency: 2006-01-01 00:00:00.0
Site name: PETERSON OINTMENT CO
Classification: Not a generator, verified

PETERSON OINTMENT CO (Continued) **1000218409**

Date form received by agency: 1979-12-31 00:00:00.0
Site name: PETERSON OINTMENT CO
Classification: Not a generator, verified

Violation Status: No violations found

FINDS:

Registry ID: 110004338565

Environmental Interest/Information System
RCRAInfo is a national information system that supports the Resource Conservation and Recovery Act (RCRA) program through the tracking of events and activities related to facilities that generate, transport, and treat, store, or dispose of hazardous waste. RCRAInfo allows RCRA program staff to track the notification, permit, compliance, and corrective action activities required under RCRA.

Click this hyperlink while viewing on your computer to access additional FINDS: detail in the EDR Site Report.

ECHO:
Envid: 1000218409
Registry ID: 110004338565
DFR URL: http://echo.epa.gov/detailed-facility-report?fid=110004338565

R102 **WILLOW TOP CLEANERS INC** **RCRA NonGen / NLR** **1000291113**
WNW **275 FRANKLIN ST** **FINDS** **NYD981082605**
1/8-1/4 **BUFFALO, NY 14203** **ECHO**
0.229 mi.
1211 ft. **Site 3 of 6 in cluster R**

Relative:
Higher

Actual:
616 ft.

RCRA NonGen / NLR:
Date form received by agency: 2007-01-01 00:00:00.0
Facility name: WILLOW TOP CLEANERS INC
Facility address: 275 FRANKLIN ST
BUFFALO, NY 14203
EPA ID: NYD981082605
Mailing address: FRANKLIN ST
BUFFALO, NY 14203
Contact: Not reported
Contact address: FRANKLIN ST
BUFFALO, NY 14203
Contact country: US
Contact telephone: Not reported
Contact email: Not reported
EPA Region: 02
Classification: Non-Generator
Description: Handler: Non-Generators do not presently generate hazardous waste

Owner/Operator Summary:
Owner/operator name: Not reported
Owner/operator address: NOT REQUIRED
NOT REQUIRED, WY 99999
Owner/operator country: US
Owner/operator telephone: 212-555-1212

WILLOW TOP CLEANERS INC (Continued) **1000291113**

Owner/operator email: Not reported
Owner/operator fax: Not reported
Owner/operator extension: Not reported
Legal status: Private
Owner/Operator Type: Operator
Owner/Op start date: Not reported
Owner/Op end date: Not reported

Owner/operator name: Not reported
Owner/operator address: NOT REQUIRED
NOT REQUIRED, WY 99999
Owner/operator country: US
Owner/operator telephone: 212-555-1212
Owner/operator email: Not reported
Owner/operator fax: Not reported
Owner/operator extension: Not reported
Legal status: Private
Owner/Operator Type: Owner
Owner/Op start date: Not reported
Owner/Op end date: Not reported

Handler Activities Summary:
U.S. importer of hazardous waste: No
Mixed waste (haz. and radioactive): No
Recycler of hazardous waste: No
Transporter of hazardous waste: No
Treater, storer or disposer of HW: No
Underground injection activity: No
On-site burner exemption: No
Furnace exemption: No
Used oil fuel burner: No
Used oil processor: No
User oil refiner: No
Used oil fuel marketer to burner: No
Used oil Specification marketer: No
Used oil transfer facility: No
Used oil transporter: No

Historical Generators:
Date form received by agency: 2006-01-01 00:00:00.0
Site name: WILLOW TOP CLEANERS INC
Classification: Not a generator, verified

Date form received by agency: 1999-07-08 00:00:00.0
Site name: WILLOW TOP CLEANERS INC
Classification: Not a generator, verified

Date form received by agency: 1985-05-29 00:00:00.0
Site name: WILLOW TOP CLEANERS INC
Classification: Large Quantity Generator

Hazardous Waste Summary:

. Waste code: F002
. Waste name: THE FOLLOWING SPENT HALOGENATED SOLVENTS: TETRACHLOROETHYLENE, METHYLENE CHLORIDE, TRICHLOROETHYLENE, 1,1,1-TRICHLOROETHANE,

WILLOW TOP CLEANERS INC (Continued) **1000291113**

CHLOROBENZENE, 1,1,2-TRICHLORO-1,2,2-TRIFLUOROETHANE, ORTHO-DICHLOROBENZENE, TRICHLOROFLUOROMETHANE, AND 1,1,2, TRICHLOROETHANE; ALL SPENT SOLVENT MIXTURES/BLENDS CONTAINING, BEFORE USE, A TOTAL OF TEN PERCENT OR MORE (BY VOLUME) OF ONE OR MORE OF THE ABOVE HALOGENATED SOLVENTS OR THOSE SOLVENTS LISTED IN F001, F004, AND F005; AND STILL BOTTOMS FROM THE RECOVERY OF THESE SPENT SOLVENTS AND SPENT SOLVENT MIXTURES.

Violation Status: No violations found

FINDS:

Registry ID: 110004394469

Environmental Interest/Information System

RCRAInfo is a national information system that supports the Resource Conservation and Recovery Act (RCRA) program through the tracking of events and activities related to facilities that generate, transport, and treat, store, or dispose of hazardous waste. RCRAInfo allows RCRA program staff to track the notification, permit, compliance, and corrective action activities required under RCRA.

FIS (New York - Facility Information System) is New York's Department of Environmental Conservation (DEC) information system for tracking environmental facility information found across the State.

Click this hyperlink while viewing on your computer to access additional FINDS: detail in the EDR Site Report.

ECHO:

Envid: 1000291113
Registry ID: 110004394469
DFR URL: http://echo.epa.gov/detailed-facility-report?fid=110004394469

R103 **275 FRANKLIN STREET** **NY BROWNFIELDS** **S106437513**
WNW **275 FRANKLIN STREET** **N/A**
1/8-1/4 **BUFFALO, NY 14202**
0.229 mi.
1211 ft. **Site 4 of 6 in cluster R**

Relative:
Higher

Actual:
616 ft.

BROWNFIELDS:

Name:	275 FRANKLIN STREET - OFF-SITE
Address:	275 FRANKLIN STREET
City,State,Zip:	BUFFALO, NY 14202
Program:	BCP
Site Code:	423240
Acres:	0.25
HW Code:	C915208A
SWIS:	1502
Town:	Buffalo (c)
Record Added Date:	12/23/2009
Record Updated Date:	03/26/2019
Update By:	CRSTANIS
Site Description:	Location: The Offsite Area adjoins two BCP application sites (C915208 and C915237). The C915208 encompasses two adjacent contiguous parcels in the City of Buffalo, Erie Co., and are identified as and located at 275-277 Franklin St. (~0.13 acres), and 279 Franklin St. (~0.12

275 FRANKLIN STREET (Continued) **S106437513**

acres). The offsite areas impacted by the groundwater plume are generally situated south/southwest of the C915208 BCP site. Site Features: The BCP sites and Offsite Areas are situated in an urban downtown commercial district. The 275-277 and 279 Franklin St. parcels (C915208) are paved commercial surface parking lots. The 432 Pearl St. parcel (C915237) is a paved commercial surface parking lot. The 267 Franklin St. parcel (C915237) contains an occupied tenement style apartment building with a paved surface parking lot for the tenants, and is across Asbury Alley from the 432 Pearl St parcel. The Offsite Areas consist of mixed use commercial building intersperced with paved surface parking lots. Some of the commercial buildings are typical of tightly developed urban areas. Current Zoning and Land Use: The surrounding offsite area is situated in the Downtown Opportunity (DO) zoning district which currently contains a mix of uses including apartment residences, restaurants, retail, entertainment, office and parking. A residential apartment are located at 267 Franklin St. Past Use of the Site: Record information concerning the land use dates back to the late 1800s where the area was predominantly closely spaced urban residential interspersed with commercial businesses and establishments. Redevelopment in the ensuing decades and century resulted in less residential use and significant development to a more urban comercial downtown area. Site Geology and Hydrogeology: Overburden: The C915208 BCP site and adjoining offsite areas are located within the Erie-Ontario lake plain physiographic province, which is typified by little topographic relief and gentle slope toward Lake Erie, except in the immediate vicinity of major drainage ways. The surficial geology of the Lake Erie plain generally consists of a thin glacial till layer, glaciolacustrine (lake-laid laminated silts and clays) deposits, alluvium, and soils derived by these deposits. The C915208 BCP site and adjoining offsite area geology consists of a lake-laid sandy ridge deposit about 40 to 45 feet thick with several interbedded silty clay lenses exists below a thin soil/fill layer. The soil/fill layer (2 to 5 feet thick) found throughout the site is characteristic of urban fill common in the City of Buffalo. Glacial till deposits were not encountered at the site except for a thin layer (1 to 2 feet thick) above limestone bedrock. The site is situated over the Onondaga formation limestone. Limestone bedrock was encountered about 52 feet below the surface. Unconfined groundwater was encountered within the native soils at depths of approximately 10 to 12 feet below groundsurface. Because of a silty clay soil lense within the sandy soil, the site has a defined shallow and deep groundwater horizon. Site groudnwater flow gradient appears to flow in a south/southwest direction. Regional groundwater appears to flow west/southwest toward Lake Erie and confluence of the Buffalo River.

Env Problem: Supplemental field investigations of the C915208 BCP site were conducted in 2008 to develop an Interim Remedial Measure (IRM) for the C915208 BCP site. This investigation confirmed that deeper groundwater zone is contaminated, but to a lesser level, and that the bedrock zone was not contaminated with the chlorinated solvents. The 2008 C915208 BCP site IRM consisted of in-situ shallow groundwater zone treatment and soil vapor extraction (SVE) from the vadose zone. The in-situ groundwater treatment involved of injecting a hydrogen reducing compound (HRC - a molasses type food product) into the contaminated shallow groundwater zone at numerous intervals to help propagate anaerobic bacteria with the ability to consume and breakdown chlorinated VOCs. Additionally, the groundwater remediation

275 FRANKLIN STREET (Continued) **S106437513**

was bio-augmented by injecting a strain of anaerobic bacteria that readily consumes the VOCs. The HRC and bacteria injection was completed in August 2008. The SVE system for the C915208 site consisted of a series of soil vapor extraction wells situated in the solvent contaminated soil areas in the vadose zone and were coupled to a vacuum blower system to extract residual volatilized solvent from the soil. The solvent vapors were scrubbed from the air stream using activated carbon. The installation of the SVE system was completed in December 2008 and was operated through September 2009 where subsequent confirmation soil sampling indicated that target VOC reduction levels in vadose zone soils were achieved. Post-IRM shallow groundwater sampling indicated a reduction in dissolved VOC levels; however, additional measures were determined necessary. An additional injection of bacteria and HRC was conducted in Fall 2009. Current shallow monitoring data suggests that additional remediation measures are required. An additional investigative boring and monitoring well was installed in 2012 to further assess deep groundwater impacts. PRE-REMEDIATION: A Site Investigation (SI) that included BCP site C915208 commenced in late 2006 to supplement 2004 environmental assessments of the 275-277 Franklin St. parcel. The results of the investigations of BCP site C915208 revealed chlorinated solvents commonly used by dry cleaners (tetrachloroethene [PERC, PCE]) in soils and groundwater predominantly at 275-277 Franklin St. parcel. The SI 275-277 Franklin St. parcel revealed that the offsite migration of PCE in groundwater at levels up to 18 parts per million at the 267 Franklin St. apartment building parcel currently owned by the applicant. Additionally, chlorinated solvent vapors were detected during soil vapor evaluations at the 267 Franklin St. parcel (an occupied apartment building). Investigation of offsite areas by DEC on adjoining properties revealed an extensive offsite chlorinated VOC plume. The 275-277 Franklin St. parcel serves as a source of groundwater contamination where trace amounts had migrated to the 432 Pearl St. parcel and at higher levels onto the 267 Franklin st. parcel. These parcels were subsequently purchased by the C915208 BCP applicant and were eventually admitted to the BCP as site C915237. The C915208 site investigation suggests that the 432 Pearl St. parcel is on the fringe of the groundwater contaminant plume, and the groundwater contaminant levels were slightly above the the groundwater quality standard (5 parts per billion) for the contaminants of concern. The 267 Franklin St. parcel is immediately downgradient of the source area, and as a result, the PCE contaminant levels were significantly higher (up to 18 ppm). Known impacted offsite areas include a commercial business located at 265 Franklin Street (same side of 275 Franklin Street BCP site). Across Franklin Street to the west, a portion of a commercial business located at 259 Delaware Avenue backing onto Franklin Street and a commercial business located at 250 Franklin Street are also impacted by groundwater contamination. Groundwater contamination data suggests that VOC contamination extends in a south/southwesterly direction from the 250 Franklin Street parcel. This area contains a tight mix of urban commercial buildings. POST-IRM: An IRM was implemented at the C918208 BCP site in 2008 to address VOC contamination in vadose zone soils and shallow groundwater. The vapor extraction system appeared to have effectively addressed vadose zone contamination in the soil column above the groundwater source plume. The in-situ groundwater remedial measure to address the VOC source and plume was only partially effective in reducing the VOC source and plume.

275 FRANKLIN STREET (Continued) **S106437513**

	Additional measures to remediated shallow and deep groundwater VOC contamination are necessary. Vapor intrusion from the chlorinated solvents was a concern with the at 267 Franklin St. apartment building. Prior to acquisition of the this parcel by the BCP volunteer, soil vapor intrusion (VI) evaluation was completed by the DEC in 2008 and revealed PCE impacts to air quality inside the structure. The DEC subsequently installed a sub-slab depressurization system (SSDS) inside the apartment building to reduce VI levels to below DOH action levels for PCE. Additional investigations were required to assess offsite impacts, health and safety concerns, the presence of DNAPL, and bedrock aquifer contamination. The DEC completed an off-site groundwater evaluation in 2009 which revealed that the PCE plume has migrated in a southwesterly direction across Franklin St. Contamination was revealed primarily in the shallow groundwater zone and is diminishing radially away from the source area. Offsite Area properties likely to be impacted from the C915208 BCP site will be situated south-southwest of the BCP site. A subsequent investigation of impacts to downgradient properties and structures (250 Franklin St.) was implemented in 2011 and 2012 and revealed shallow groundwater zone contamination over 3 ppm at 250 Franklin Street. A VI evaluation revealed VI at levels requiring mitigation. A VI SSDS was installed at 250 Franklin Street in 2012. Post-SSDS indoor air sampling has not been completed to assess effectiveness of the installed SSDS. POST-REMEDIATION: The outcome of the adjoining BCP site remediation measures are to be determined as performance monitoring data for the adjoining BCP site is submitted.
Health Problem:	A health assessment will be provided when sufficient information becomes available for the area of concern.
Dump:	False
Structure:	False
Lagoon:	False
Landfill:	False
Pond:	False
Disp Start:	Not reported
Disp Term:	Not reported
Lat/Long:	Not reported
Dell:	Not reported
Record Add:	2010-01-04 11:15:00
Record Upd:	2010-01-04 11:15:00
Updated By:	DMMOLOUG
Own Op:	Owner
Sub Type:	E
Owner Name:	Anthony Martino
Owner Company:	The Franklin Group
Owner Address:	1671 West River Road
Owner Addr2:	Not reported
Owner City,St,Zip:	Grand Island, NY 14072
Owner Country:	United States of America
Own Op:	Owner
Sub Type:	E
Owner Name:	David Metz
Owner Company:	Insty-Prints
Owner Address:	265 Franklin Street
Owner Addr2:	Not reported
Owner City,St,Zip:	Buffalo, NY 14202
Owner Country:	United States of America
HW Code:	Not reported

275 FRANKLIN STREET (Continued) **S106437513**

Waste Type:	Not reported
Waste Quantity:	Not reported
Waste Code:	Not reported
Crossref ID:	Not reported
Cross Ref Type Code:	Not reported
Cross Ref Type:	Not reported
Record Added Date:	Not reported
Record Updated:	Not reported
Updated By:	Not reported

Name:	275 FRANKLIN STREET
Address:	275 FRANKLIN STREET
City,State,Zip:	BUFFALO, NY 14202
Program:	BCP
Site Code:	366739
Acres:	0.26
HW Code:	C915208
SWIS:	1502
Town:	Buffalo (c)
Record Added Date:	07/10/2006
Record Updated Date:	01/16/2019
Update By:	CRSTANIS
Site Description:	Location: The site encompasses two contiguous parcels in the City of Buffalo, Erie County, that are identified as 275-277 Franklin Street (~0.14 acres), and 279 Franklin Street (~0.12 acres). The site is situated in an urban commercial district. Site Features: The site is approximately 0.26 acres in size and paved with asphalt. The site is currently used as a commercial surface parking lot. Current Zoning and Land Use: The site is located in the Downtown Opportunity (DO) zoning district which allows residential, office, (limited) retail, restaurant, hotel and entertainment uses. The surrounding parcels are currently used for a combination of commercial uses including surface parking, restaurant and entertainment. Past Use Of The Site: Record information concerning the use of the site dates back to the late 1800s where the area was predominantly closely spaced urban residential interspersed with commercial businesses and establishments. 279 Franklin Street: This lot was used for residential purposes from the late 1800s through the 1950s, and as a parking lot from the early 1980s to present. Previous use of the lot does not reveal any recognized environmental concerns. 275-277 Franklin Street: In the late 1800s, the lot contained a residence. By the 1950s, the residence was replaced with a commercial use building, and record information indicates that the structure was used by a dry cleaning business from approximately 1951 through the early 2000s. The building on the parcel was demolished in 2004 by the applicant. The building area of the parcel was subsequently paved over and is currently being used as a commercial surface parking lot. Site Geology and Hydrogeology: Overburden: Near surface soil at the site consists of 2 to 5 feet of urban fill underlain by a 40 to 45 foot thick layer of sandy deposits inter-bedded with silty clay lenses underlain by a thin (1 to 2 foot thick) layer of glacial till over bedrock. Limestone bedrock was encountered about 52 feet below the surface. Unconfined shallow groundwater was encountered within the native soils at depths of approximately 10 to 12 feet below ground surface. Because of a silty clay soil lens within the sandy soil profile at a depth of approximately 25 to 30 feet below ground surface, the site has a defined shallow and deep groundwater zone.

275 FRANKLIN STREET (Continued) **S106437513**

	Site groundwater flows in a south/southwest direction. Regional groundwater appears to flow west/southwest toward Lake Erie and confluence of the Buffalo River.
Env Problem:	Remediation at the site is complete. Prior to remediation, the primary contaminants of concern were chlorinated volatile organic compounds, in the soil and groundwater. Remedial actions have successfully achieved soil cleanup objectives for restricted residential use. Residual contamination in the soil and groundwater is being managed under a Site Management Plan. A plume reduction measure was implemented to treat chlorinated solvent contaminated groundwater migrating from the site via in-situ treatment methods such that the groundwater leaving the site have been reduced. Ongoing monitoring will be required to assess the ongoing effectiveness of the implemented remedies and that groundwater quality continues to improve.
Health Problem:	Remedial actions are complete and measures are in place to control the potential for coming in contact with residual contamination remaining at the site.
Dump:	False
Structure:	False
Lagoon:	False
Landfill:	False
Pond:	False
Disp Start:	Not reported
Disp Term:	Not reported
Lat/Long:	42:53’28 / 78:52’28
Dell:	False
Record Add:	2006-07-13 13:05:00
Record Upd:	2012-10-01 12:10:00
Updated By:	ldennist
Own Op:	Document Repository
Sub Type:	NNN
Owner Name:	Michael Mahaney
Owner Company:	Buffalo & Erie County Public Library
Owner Address:	1 LaFayette Square
Owner Addr2:	Not reported
Owner City,St,Zip:	Buffalo, NY 14203
Owner Country:	United States of America
Own Op:	Applicant/Requestor
Sub Type:	P03
Owner Name:	Mark D. Croce
Owner Company:	Buffalo Development Corporation
Owner Address:	257 Franklin Street
Owner Addr2:	Not reported
Owner City,St,Zip:	Buffalo, NY 14202
Owner Country:	United States of America
Own Op:	Owner
Sub Type:	P03
Owner Name:	Marc D. Croce
Owner Company:	Buffalo Development Corporation
Owner Address:	257 Franklin Street
Owner Addr2:	Not reported
Owner City,St,Zip:	Buffalo, NY 14202
Owner Country:	United States of America
HW Code:	C915208
Waste Type:	TETRACHLOROETHYLENE (PCE)
Waste Quantity:	UNKNOWN

275 FRANKLIN STREET (Continued) **S106437513**

Waste Code:	Not reported
HW Code:	C915208
Waste Type:	tetrachloroethene (PCE)
Waste Quantity:	UNKNOWN
Waste Code:	Not reported
HW Code:	C915208
Waste Type:	tetrachloroethene (PCE)
Waste Quantity:	UNKNOWN
Waste Code:	Not reported
HW Code:	C915208
Waste Type:	TRICHLOROETHENE (TCE)
Waste Quantity:	UNKNOWN
Waste Code:	Not reported
Crossref ID:	C915237
Cross Ref Type Code:	22
Cross Ref Type:	BCP Site ID
Record Added Date:	2010-07-08 14:40:00
Record Updated:	2010-07-08 14:40:00
Updated By:	MOBARRIE
Crossref ID:	B9-0722-06-07
Cross Ref Type Code:	23
Cross Ref Type:	Agreement/Consent Order Number
Record Added Date:	2009-04-17 11:37:00
Record Updated:	2009-04-17 11:37:00
Updated By:	THKNIZEK
Crossref ID:	book 11271 and page 9656
Cross Ref Type Code:	25
Cross Ref Type:	County Recording Identifier
Record Added Date:	2017-11-16 10:13:00
Record Updated:	2017-12-15 11:25:00
Updated By:	EWMELNYK
Crossref ID:	D 11271-9656
Cross Ref Type Code:	25
Cross Ref Type:	County Recording Identifier
Record Added Date:	2017-11-16 10:13:00
Record Updated:	2017-11-16 10:28:00
Updated By:	EWMELNYK

R104 **WILLOW TOP CLEANERS** **NY DRYCLEANERS** **S110248329**
WNW **275 FRANKLIN STREET** **N/A**
1/8-1/4 **BUFFALO, NY 14202**
0.229 mi.
1211 ft. **Site 5 of 6 in cluster R**

Relative:
Higher

Actual:
616 ft.

DRYCLEANERS:

Name:	WILLOW TOP CLEANERS
Address:	275 FRANKLIN STREET
City,State,Zip:	BUFFALO, NY 14202
Facility ID:	9-1402-00844
Phone Number:	716-847-6166
Region:	Not reported
Registration Effective Date:	N/A
Inspection Date:	00MAR8
Install Date:	98/00
Drop Shop:	Not reported
Shutdown:	Y
Alternate Solvent:	Not reported
Current Business:	Not reported

R105 WNW 1/8-1/4 0.229 mi. 1211 ft. | **BUFFALO DEVELOPMENT CORPORATION BCP SITE NO C91520**
275 FRANKLIN ST
BUFFALO, NY 14202
Site 6 of 6 in cluster R | **RCRA-LQG**
NY ENG CONTROLS
NY INST CONTROL
NY MANIFEST | **1000291112**
NYD981076581

Relative: Higher

Actual: 616 ft.

RCRA-LQG:

Date form received by agency:	2018-02-23 00:00:00.0
Facility name:	BUFFALO DEVELOPMENT CORPORATION BCP SITE NO C915208
Facility address:	275 FRANKLIN ST BUFFALO, NY 14202
EPA ID:	NYD981076581
Mailing address:	FRANKLIN ST BUFFALO, NY 14202
Contact:	MARK D CROCE
Contact address:	FRANKLIN ST BUFFALO, NY 14202
Contact country:	US
Contact telephone:	716-208-1215
Contact email:	MARKCROCE@GMAIL.COM
EPA Region:	02
Classification:	Large Quantity Generator
Description:	Handler: generates 1,000 kg or more of hazardous waste during any calendar month; or generates more than 1 kg of acutely hazardous waste during any calendar month; or generates more than 100 kg of any residue or contaminated soil, waste or other debris resulting from the cleanup of a spill, into or on any land or water, of acutely hazardous waste during any calendar month; or generates 1 kg or less of acutely hazardous waste during any calendar month, and accumulates more than 1 kg of acutely hazardous waste at any time; or generates 100 kg or less of any residue or contaminated soil, waste or other debris resulting from the cleanup of a spill, into or on any land or water, of acutely hazardous waste during any calendar month, and accumulates more than 100 kg of that material at any time

Owner/Operator Summary:

Owner/operator name:	BUFFALO DEVELOPMENT CORP
Owner/operator address:	Not reported Not reported
Owner/operator country:	US
Owner/operator telephone:	Not reported
Owner/operator email:	Not reported
Owner/operator fax:	Not reported
Owner/operator extension:	Not reported
Legal status:	Private
Owner/Operator Type:	Operator
Owner/Op start date:	2008-02-12 00:00:00.
Owner/Op end date:	Not reported

Owner/operator name:	BUFFALO DEVELOPMENT CORP
Owner/operator address:	FRANKLIN ST BUFFALO, NY 14202
Owner/operator country:	US
Owner/operator telephone:	716-842-6800
Owner/operator email:	Not reported
Owner/operator fax:	Not reported
Owner/operator extension:	Not reported
Legal status:	Private
Owner/Operator Type:	Owner

BUFFALO DEVELOPMENT CORPORATION BCP SITE NO C915208 (Continued) **1000291112**

Owner/Op start date:	2014-08-24 00:00:00.
Owner/Op end date:	Not reported
Owner/operator name:	BUFFALO DEVELOPMENT CORP
Owner/operator address:	FRANKLIN ST BUFFALO, NY 14202
Owner/operator country:	US
Owner/operator telephone:	716-208-1215
Owner/operator email:	Not reported
Owner/operator fax:	Not reported
Owner/operator extension:	Not reported
Legal status:	Private
Owner/Operator Type:	Owner
Owner/Op start date:	2014-03-14 00:00:00.
Owner/Op end date:	Not reported
Owner/operator name:	BUFFALO DEVELOPMENT CORP
Owner/operator address:	FRANKLIN ST BUFFALO, NY 14202
Owner/operator country:	US
Owner/operator telephone:	Not reported
Owner/operator email:	Not reported
Owner/operator fax:	Not reported
Owner/operator extension:	Not reported
Legal status:	Private
Owner/Operator Type:	Operator
Owner/Op start date:	1900-01-01 00:00:00.
Owner/Op end date:	Not reported
Owner/operator name:	Not reported
Owner/operator address:	NOT REQUIRED NOT REQUIRED, WY 99999
Owner/operator country:	Not reported
Owner/operator telephone:	212-555-1212
Owner/operator email:	Not reported
Owner/operator fax:	Not reported
Owner/operator extension:	Not reported
Legal status:	Private
Owner/Operator Type:	Owner
Owner/Op start date:	Not reported
Owner/Op end date:	Not reported

Handler Activities Summary:

U.S. importer of hazardous waste:	No
Mixed waste (haz. and radioactive):	No
Recycler of hazardous waste:	No
Transporter of hazardous waste:	No
Treater, storer or disposer of HW:	No
Underground injection activity:	No
On-site burner exemption:	No
Furnace exemption:	No
Used oil fuel burner:	No
Used oil processor:	No
User oil refiner:	No
Used oil fuel marketer to burner:	No
Used oil Specification marketer:	No
Used oil transfer facility:	No

BUFFALO DEVELOPMENT CORPORATION BCP SITE NO C915208 (Continued) **1000291112**

Used oil transporter: No

Historical Generators:
Date form received by agency: 2017-04-18 00:00:00.0
Site name: BUFFALO DEVELOPMENT CORP - BCP SITE NO C915208
Classification: Not a generator, verified

Date form received by agency: 2016-11-14 00:00:00.0
Site name: BUFFALO DEVELOPMENT CORP - BCP SITE NO C915208
Classification: Large Quantity Generator

Date form received by agency: 2007-01-01 00:00:00.0
Site name: WILLOW TOP CLEANERS INC
Classification: Not a generator, verified

Date form received by agency: 2006-01-01 00:00:00.0
Site name: WILLOW TOP CLEANERS INC
Classification: Not a generator, verified

Date form received by agency: 1999-07-14 00:00:00.0
Site name: WILLOW TOP CLEANERS INC
Classification: Small Quantity Generator

Date form received by agency: 1985-04-18 00:00:00.0
Site name: WILLOW TOP CLEANERS INC
Classification: Large Quantity Generator

Hazardous Waste Summary:

. Waste code: D039
. Waste name: TETRACHLOROETHYLENE

. Waste code: F002
. Waste name: THE FOLLOWING SPENT HALOGENATED SOLVENTS: TETRACHLOROETHYLENE, METHYLENE CHLORIDE, TRICHLOROETHYLENE, 1,1,1-TRICHLOROETHANE, CHLOROBENZENE, 1,1,2-TRICHLORO-1,2,2-TRIFLUOROETHANE, ORTHO-DICHLOROBENZENE, TRICHLOROFLUOROMETHANE, AND 1,1,2, TRICHLOROETHANE; ALL SPENT SOLVENT MIXTURES/BLENDS CONTAINING, BEFORE USE, A TOTAL OF TEN PERCENT OR MORE (BY VOLUME) OF ONE OR MORE OF THE ABOVE HALOGENATED SOLVENTS OR THOSE SOLVENTS LISTED IN F001, F004, AND F005; AND STILL BOTTOMS FROM THE RECOVERY OF THESE SPENT SOLVENTS AND SPENT SOLVENT MIXTURES.

Violation Status: No violations found

ENG CONTROLS:
Name: 275 FRANKLIN STREET
Address: 275 FRANKLIN STREET
City,State,Zip: BUFFALO, NY 14202
Site Code: 366739
HW Code: C915208
Control Code: 15
Control Type: ENG
Date Record Added: 06/19/2013
Date Rec Updated: 12/27/2017
Updated By: JJTEETER
Site Description: Location: The site encompasses two contiguous parcels in the City of

BUFFALO DEVELOPMENT CORPORATION BCP SITE NO C915208 (Continued) **1000291112**

Buffalo, Erie County, that are identified as 275-277 Franklin Street (~0.14 acres), and 279 Franklin Street (~0.12 acres). The site is situated in an urban commercial district. Site Features: The site is approximately 0.26 acres in size and paved with asphalt. The site is currently used as a commercial surface parking lot. Current Zoning and Land Use: The site is located in the Downtown Opportunity (DO) zoning district which allows residential, office, (limited) retail, restaurant, hotel and entertainment uses. The surrounding parcels are currently used for a combination of commercial uses including surface parking, restaurant and entertainment. Past Use Of The Site: Record information concerning the use of the site dates back to the late 1800s where the area was predominantly closely spaced urban residential interspersed with commercial businesses and establishments. 279 Franklin Street: This lot was used for residential purposes from the late 1800s through the 1950s, and as a parking lot from the early 1980s to present. Previous use of the lot does not reveal any recognized environmental concerns. 275-277 Franklin Street: In the late 1800s, the lot contained a residence. By the 1950s, the residence was replaced with a commercial use building, and record information indicates that the structure was used by a dry cleaning business from approximately 1951 through the early 2000s. The building on the parcel was demolished in 2004 by the applicant. The building area of the parcel was subsequently paved over and is currently being used as a commercial surface parking lot. Site Geology and Hydrogeology: Overburden: Near surface soil at the site consists of 2 to 5 feet of urban fill underlain by a 40 to 45 foot thick layer of sandy deposits inter-bedded with silty clay lenses underlain by a thin (1 to 2 foot thick) layer of glacial till over bedrock. Limestone bedrock was encountered about 52 feet below the surface. Unconfined shallow groundwater was encountered within the native soils at depths of approximately 10 to 12 feet below ground surface. Because of a silty clay soil lens within the sandy soil profile at a depth of approximately 25 to 30 feet below ground surface, the site has a defined shallow and deep groundwater zone. Site groundwater flows in a south/southwest direction. Regional groundwater appears to flow west/southwest toward Lake Erie and confluence of the Buffalo River.

Env Problem: Remediation at the site is complete. Prior to remediation, the primary contaminants of concern were chlorinated volatile organic compounds, in the soil and groundwater. Remedial actions have successfully achieved soil cleanup objectives for restricted residential use. Residual contamination in the soil and groundwater is being managed under a Site Management Plan. A plume reduction measure was implemented to treat chlorinated solvent contaminated groundwater migrating from the site via in-situ treatment methods such that the groundwater leaving the site have been reduced. Ongoing monitoring will be required to assess the ongoing effectiveness of the implemented remedies and that groundwater quality continues to improve.

Health Problem: Remedial actions are complete and measures are in place to control the potential for coming in contact with residual contamination remaining at the site.

Dump: False
Structure: False
Lagoon: False
Landfill: False
Pond: False

BUFFALO DEVELOPMENT CORPORATION BCP SITE NO C915208 (Continued) **1000291112**

Disp Start:	Not reported
Disp Term:	Not reported
Lat/Long:	42:53'28 / 78:52'28
Dell:	False
Record Add:	2006-07-13 13:05:00
Record Upd:	2012-10-01 12:10:00
Updated By:	ldennist
Own Op:	Document Repository
Sub Type:	NNN
Owner Name:	Michael Mahaney
Owner Company:	Buffalo & Erie County Public Library
Owner Address:	1 LaFayette Square
Owner Addr2:	Not reported
Owner City,St,Zip:	Buffalo, NY 14203
Owner Country:	United States of America
Own Op:	Applicant/Requestor
Sub Type:	P03
Owner Name:	Mark D. Croce
Owner Company:	Buffalo Development Corporation
Owner Address:	257 Franklin Street
Owner Addr2:	Not reported
Owner City,St,Zip:	Buffalo, NY 14202
Owner Country:	United States of America
Own Op:	Owner
Sub Type:	P03
Owner Name:	Marc D. Croce
Owner Company:	Buffalo Development Corporation
Owner Address:	257 Franklin Street
Owner Addr2:	Not reported
Owner City,St,Zip:	Buffalo, NY 14202
Owner Country:	United States of America
HW Code:	C915208
Waste Type:	TETRACHLOROETHYLENE (PCE)
Waste Quantity:	UNKNOWN
Waste Code:	Not reported
HW Code:	C915208
Waste Type:	tetrachloroethene (PCE)
Waste Quantity:	UNKNOWN
Waste Code:	Not reported
HW Code:	C915208
Waste Type:	tetrachloroethene (PCE)
Waste Quantity:	UNKNOWN
Waste Code:	Not reported
HW Code:	C915208
Waste Type:	TRICHLOROETHENE (TCE)
Waste Quantity:	UNKNOWN
Waste Code:	Not reported
Crossref ID:	C915237
Cross Ref Type Code:	22
Cross Ref Type:	BCP Site ID
Record Added Date:	2010-07-08 14:40:00
Record Updated:	2010-07-08 14:40:00
Updated By:	MOBARRIE
Crossref ID:	B9-0722-06-07
Cross Ref Type Code:	23
Cross Ref Type:	Agreement/Consent Order Number
Record Added Date:	2009-04-17 11:37:00

BUFFALO DEVELOPMENT CORPORATION BCP SITE NO C915208 (Continued) **1000291112**

Record Updated:	2009-04-17 11:37:00
Updated By:	THKNIZEK
Crossref ID:	book 11271 and page 9656
Cross Ref Type Code:	25
Cross Ref Type:	County Recording Identifier
Record Added Date:	2017-11-16 10:13:00
Record Updated:	2017-12-15 11:25:00
Updated By:	EWMELNYK
Crossref ID:	D 11271-9656
Cross Ref Type Code:	25
Cross Ref Type:	County Recording Identifier
Record Added Date:	2017-11-16 10:13:00
Record Updated:	2017-11-16 10:28:00
Updated By:	EWMELNYK

Name:	275 FRANKLIN STREET
Address:	275 FRANKLIN STREET
City,State,Zip:	BUFFALO, NY 14202
Site Code:	366739
HW Code:	C915208
Control Code:	13
Control Type:	ENG
Date Record Added:	06/19/2013
Date Rec Updated:	12/27/2017
Updated By:	JJTEETER
Site Description:	Location: The site encompasses two contiguous parcels in the City of Buffalo, Erie County, that are identified as 275-277 Franklin Street (~0.14 acres), and 279 Franklin Street (~0.12 acres). The site is situated in an urban commercial district. Site Features: The site is approximately 0.26 acres in size and paved with asphalt. The site is currently used as a commercial surface parking lot. Current Zoning and Land Use: The site is located in the Downtown Opportunity (DO) zoning district which allows residential, office, (limited) retail, restaurant, hotel and entertainment uses. The surrounding parcels are currently used for a combination of commercial uses including surface parking, restaurant and entertainment. Past Use Of The Site: Record information concerning the use of the site dates back to the late 1800s where the area was predominantly closely spaced urban residential interspersed with commercial businesses and establishments. 279 Franklin Street: This lot was used for residential purposes from the late 1800s through the 1950s, and as a parking lot from the early 1980s to present. Previous use of the lot does not reveal any recognized environmental concerns. 275-277 Franklin Street: In the late 1800s, the lot contained a residence. By the 1950s, the residence was replaced with a commercial use building, and record information indicates that the structure was used by a dry cleaning business from approximately 1951 through the early 2000s. The building on the parcel was demolished in 2004 by the applicant. The building area of the parcel was subsequently paved over and is currently being used as a commercial surface parking lot. Site Geology and Hydrogeology: Overburden: Near surface soil at the site consists of 2 to 5 feet of urban fill underlain by a 40 to 45 foot thick layer of sandy deposits inter-bedded with silty clay lenses underlain by a thin (1 to 2 foot thick) layer of glacial till over bedrock. Limestone bedrock was encountered about 52 feet below the surface. Unconfined shallow groundwater was encountered within the native soils at depths of approximately 10 to 12 feet below ground

BUFFALO DEVELOPMENT CORPORATION BCP SITE NO C915208 (Continued) **1000291112**

	surface. Because of a silty clay soil lens within the sandy soil profile at a depth of approximately 25 to 30 feet below ground surface, the site has a defined shallow and deep groundwater zone. Site groundwater flows in a south/southwest direction. Regional groundwater appears to flow west/southwest toward Lake Erie and confluence of the Buffalo River.
Env Problem:	Remediation at the site is complete. Prior to remediation, the primary contaminants of concern were chlorinated volatile organic compounds, in the soil and groundwater. Remedial actions have successfully achieved soil cleanup objectives for restricted residential use. Residual contamination in the soil and groundwater is being managed under a Site Management Plan. A plume reduction measure was implemented to treat chlorinated solvent contaminated groundwater migrating from the site via in-situ treatment methods such that the groundwater leaving the site have been reduced. Ongoing monitoring will be required to assess the ongoing effectiveness of the implemented remedies and that groundwater quality continues to improve.
Health Problem:	Remedial actions are complete and measures are in place to control the potential for coming in contact with residual contamination remaining at the site.
Dump:	False
Structure:	False
Lagoon:	False
Landfill:	False
Pond:	False
Disp Start:	Not reported
Disp Term:	Not reported
Lat/Long:	42:53’28 / 78:52’28
Dell:	False
Record Add:	2006-07-13 13:05:00
Record Upd:	2012-10-01 12:10:00
Updated By:	ldennist
Own Op:	Document Repository
Sub Type:	NNN
Owner Name:	Michael Mahaney
Owner Company:	Buffalo & Erie County Public Library
Owner Address:	1 LaFayette Square
Owner Addr2:	Not reported
Owner City,St,Zip:	Buffalo, NY 14203
Owner Country:	United States of America
Own Op:	Applicant/Requestor
Sub Type:	P03
Owner Name:	Mark D. Croce
Owner Company:	Buffalo Development Corporation
Owner Address:	257 Franklin Street
Owner Addr2:	Not reported
Owner City,St,Zip:	Buffalo, NY 14202
Owner Country:	United States of America
Own Op:	Owner
Sub Type:	P03
Owner Name:	Marc D. Croce
Owner Company:	Buffalo Development Corporation
Owner Address:	257 Franklin Street
Owner Addr2:	Not reported
Owner City,St,Zip:	Buffalo, NY 14202
Owner Country:	United States of America

BUFFALO DEVELOPMENT CORPORATION BCP SITE NO C915208 (Continued) **1000291112**

HW Code:	C915208
Waste Type:	TETRACHLOROETHYLENE (PCE)
Waste Quantity:	UNKNOWN
Waste Code:	Not reported
HW Code:	C915208
Waste Type:	tetrachloroethene (PCE)
Waste Quantity:	UNKNOWN
Waste Code:	Not reported
HW Code:	C915208
Waste Type:	tetrachloroethene (PCE)
Waste Quantity:	UNKNOWN
Waste Code:	Not reported
HW Code:	C915208
Waste Type:	TRICHLOROETHENE (TCE)
Waste Quantity:	UNKNOWN
Waste Code:	Not reported
Crossref ID:	C915237
Cross Ref Type Code:	22
Cross Ref Type:	BCP Site ID
Record Added Date:	2010-07-08 14:40:00
Record Updated:	2010-07-08 14:40:00
Updated By:	MOBARRIE
Crossref ID:	B9-0722-06-07
Cross Ref Type Code:	23
Cross Ref Type:	Agreement/Consent Order Number
Record Added Date:	2009-04-17 11:37:00
Record Updated:	2009-04-17 11:37:00
Updated By:	THKNIZEK
Crossref ID:	book 11271 and page 9656
Cross Ref Type Code:	25
Cross Ref Type:	County Recording Identifier
Record Added Date:	2017-11-16 10:13:00
Record Updated:	2017-12-15 11:25:00
Updated By:	EWMELNYK
Crossref ID:	D 11271-9656
Cross Ref Type Code:	25
Cross Ref Type:	County Recording Identifier
Record Added Date:	2017-11-16 10:13:00
Record Updated:	2017-11-16 10:28:00
Updated By:	EWMELNYK

INST CONTROL:

Name:	275 FRANKLIN STREET
Address:	275 FRANKLIN STREET
City,State,Zip:	BUFFALO, NY 14202
Site Code:	366739
Control Name:	Landuse Restriction
HW Code:	C915208
Control Code:	25
Control Type:	INST
Dt record added:	06/19/2013
Dt rec updated:	12/27/2017
Updated By:	JJTEETER
Site Code:	366739
Site Description:	Location: The site encompasses two contiguous parcels in the City of Buffalo, Erie County, that are identified as 275-277 Franklin Street (~0.14 acres), and 279 Franklin Street (~0.12 acres). The site is

BUFFALO DEVELOPMENT CORPORATION BCP SITE NO C915208 (Continued) **1000291112**

situated in an urban commercial district. Site Features: The site is approximately 0.26 acres in size and paved with asphalt. The site is currently used as a commercial surface parking lot. Current Zoning and Land Use: The site is located in the Downtown Opportunity (DO) zoning district which allows residential, office, (limited) retail, restaurant, hotel and entertainment uses. The surrounding parcels are currently used for a combination of commercial uses including surface parking, restaurant and entertainment. Past Use Of The Site: Record information concerning the use of the site dates back to the late 1800s where the area was predominantly closely spaced urban residential interspersed with commercial businesses and establishments. 279 Franklin Street: This lot was used for residential purposes from the late 1800s through the 1950s, and as a parking lot from the early 1980s to present. Previous use of the lot does not reveal any recognized environmental concerns. 275-277 Franklin Street: In the late 1800s, the lot contained a residence. By the 1950s, the residence was replaced with a commercial use building, and record information indicates that the structure was used by a dry cleaning business from approximately 1951 through the early 2000s. The building on the parcel was demolished in 2004 by the applicant. The building area of the parcel was subsequently paved over and is currently being used as a commercial surface parking lot. Site Geology and Hydrogeology: Overburden: Near surface soil at the site consists of 2 to 5 feet of urban fill underlain by a 40 to 45 foot thick layer of sandy deposits inter-bedded with silty clay lenses underlain by a thin (1 to 2 foot thick) layer of glacial till over bedrock. Limestone bedrock was encountered about 52 feet below the surface. Unconfined shallow groundwater was encountered within the native soils at depths of approximately 10 to 12 feet below ground surface. Because of a silty clay soil lens within the sandy soil profile at a depth of approximately 25 to 30 feet below ground surface, the site has a defined shallow and deep groundwater zone. Site groundwater flows in a south/southwest direction. Regional groundwater appears to flow west/southwest toward Lake Erie and confluence of the Buffalo River.

Env Problem: Remediation at the site is complete. Prior to remediation, the primary contaminants of concern were chlorinated volatile organic compounds, in the soil and groundwater. Remedial actions have successfully achieved soil cleanup objectives for restricted residential use. Residual contamination in the soil and groundwater is being managed under a Site Management Plan. A plume reduction measure was implemented to treat chlorinated solvent contaminated groundwater migrating from the site via in-situ treatment methods such that the groundwater leaving the site have been reduced. Ongoing monitoring will be required to assess the ongoing effectiveness of the implemented remedies and that groundwater quality continues to improve.

Health Problem: Remedial actions are complete and measures are in place to control the potential for coming in contact with residual contamination remaining at the site.

Dump: False
Structure: False
Lagoon: False
Landfill: False
Pond: False
Disp Start: Not reported
Disp Term: Not reported

BUFFALO DEVELOPMENT CORPORATION BCP SITE NO C915208 (Continued) **1000291112**

Lat/Long: 42:53'28 / 78:52'28
Dell: False
Record Add: 2006-07-13 13:05:00
Record Upd: 2012-10-01 12:10:00
Updated By: ldennist
Own Op: Document Repository
Sub Type: NNN
Owner Name: Michael Mahaney
Owner Company: Buffalo & Erie County Public Library
Owner Address: 1 LaFayette Square
Owner Addr2: Not reported
Owner City,St,Zip: Buffalo, NY 14203
Owner Country: United States of America
Own Op: Applicant/Requestor
Sub Type: P03
Owner Name: Mark D. Croce
Owner Company: Buffalo Development Corporation
Owner Address: 257 Franklin Street
Owner Addr2: Not reported
Owner City,St,Zip: Buffalo, NY 14202
Owner Country: United States of America
Own Op: Owner
Sub Type: P03
Owner Name: Marc D. Croce
Owner Company: Buffalo Development Corporation
Owner Address: 257 Franklin Street
Owner Addr2: Not reported
Owner City,St,Zip: Buffalo, NY 14202
Owner Country: United States of America
HW Code: C915208
Waste Type: TETRACHLOROETHYLENE (PCE)
Waste Quantity: UNKNOWN
Waste Code: Not reported
HW Code: C915208
Waste Type: tetrachloroethene (PCE)
Waste Quantity: UNKNOWN
Waste Code: Not reported
HW Code: C915208
Waste Type: tetrachloroethene (PCE)
Waste Quantity: UNKNOWN
Waste Code: Not reported
HW Code: C915208
Waste Type: TRICHLOROETHENE (TCE)
Waste Quantity: UNKNOWN
Waste Code: Not reported
Crossref ID: C915237
Cross Ref Type Code: 22
Cross Ref Type: BCP Site ID
Record Added Date: 2010-07-08 14:40:00
Record Updated: 2010-07-08 14:40:00
Updated By: MOBARRIE
Crossref ID: B9-0722-06-07
Cross Ref Type Code: 23
Cross Ref Type: Agreement/Consent Order Number
Record Added Date: 2009-04-17 11:37:00
Record Updated: 2009-04-17 11:37:00
Updated By: THKNIZEK

BUFFALO DEVELOPMENT CORPORATION BCP SITE NO C915208 (Continued) **1000291112**

Crossref ID: book 11271 and page 9656
Cross Ref Type Code: 25
Cross Ref Type: County Recording Identifier
Record Added Date: 2017-11-16 10:13:00
Record Updated: 2017-12-15 11:25:00
Updated By: EWMELNYK
Crossref ID: D 11271-9656
Cross Ref Type Code: 25
Cross Ref Type: County Recording Identifier
Record Added Date: 2017-11-16 10:13:00
Record Updated: 2017-11-16 10:28:00
Updated By: EWMELNYK

Name: 275 FRANKLIN STREET
Address: 275 FRANKLIN STREET
City,State,Zip: BUFFALO, NY 14202
Site Code: 366739
Control Name: Monitoring Plan
HW Code: C915208
Control Code: 31
Control Type: INST
Dt record added: 06/19/2013
Dt rec updated: 12/27/2017
Updated By: JJTEETER
Site Code: 366739
Site Description: Location: The site encompasses two contiguous parcels in the City of Buffalo, Erie County, that are identified as 275-277 Franklin Street (~0.14 acres), and 279 Franklin Street (~0.12 acres). The site is situated in an urban commercial district. Site Features: The site is approximately 0.26 acres in size and paved with asphalt. The site is currently used as a commercial surface parking lot. Current Zoning and Land Use: The site is located in the Downtown Opportunity (DO) zoning district which allows residential, office, (limited) retail, restaurant, hotel and entertainment uses. The surrounding parcels are currently used for a combination of commercial uses including surface parking, restaurant and entertainment. Past Use Of The Site: Record information concerning the use of the site dates back to the late 1800s where the area was predominantly closely spaced urban residential interspersed with commercial businesses and establishments. 279 Franklin Street: This lot was used for residential purposes from the late 1800s through the 1950s, and as a parking lot from the early 1980s to present. Previous use of the lot does not reveal any recognized environmental concerns. 275-277 Franklin Street: In the late 1800s, the lot contained a residence. By the 1950s, the residence was replaced with a commercial use building, and record information indicates that the structure was used by a dry cleaning business from approximately 1951 through the early 2000s. The building on the parcel was demolished in 2004 by the applicant. The building area of the parcel was subsequently paved over and is currently being used as a commercial surface parking lot. Site Geology and Hydrogeology: Overburden: Near surface soil at the site consists of 2 to 5 feet of urban fill underlain by a 40 to 45 foot thick layer of sandy deposits inter-bedded with silty clay lenses underlain by a thin (1 to 2 foot thick) layer of glacial till over bedrock. Limestone bedrock was encountered about 52 feet below the surface. Unconfined shallow groundwater was encountered within the native soils at depths of approximately 10 to 12 feet below ground

BUFFALO DEVELOPMENT CORPORATION BCP SITE NO C915208 (Continued) **1000291112**

surface. Because of a silty clay soil lens within the sandy soil profile at a depth of approximately 25 to 30 feet below ground surface, the site has a defined shallow and deep groundwater zone. Site groundwater flows in a south/southwest direction. Regional groundwater appears to flow west/southwest toward Lake Erie and confluence of the Buffalo River.

Env Problem: Remediation at the site is complete. Prior to remediation, the primary contaminants of concern were chlorinated volatile organic compounds, in the soil and groundwater. Remedial actions have successfully achieved soil cleanup objectives for restricted residential use. Residual contamination in the soil and groundwater is being managed under a Site Management Plan. A plume reduction measure was implemented to treat chlorinated solvent contaminated groundwater migrating from the site via in-situ treatment methods such that the groundwater leaving the site have been reduced. Ongoing monitoring will be required to assess the ongoing effectiveness of the implemented remedies and that groundwater quality continues to improve.

Health Problem: Remedial actions are complete and measures are in place to control the potential for coming in contact with residual contamination remaining at the site.

Dump: False
Structure: False
Lagoon: False
Landfill: False
Pond: False
Disp Start: Not reported
Disp Term: Not reported
Lat/Long: 42:53’28 / 78:52’28
Dell: False
Record Add: 2006-07-13 13:05:00
Record Upd: 2012-10-01 12:10:00
Updated By: ldennist
Own Op: Document Repository
Sub Type: NNN
Owner Name: Michael Mahaney
Owner Company: Buffalo & Erie County Public Library
Owner Address: 1 LaFayette Square
Owner Addr2: Not reported
Owner City,St,Zip: Buffalo, NY 14203
Owner Country: United States of America
Own Op: Applicant/Requestor
Sub Type: P03
Owner Name: Mark D. Croce
Owner Company: Buffalo Development Corporation
Owner Address: 257 Franklin Street
Owner Addr2: Not reported
Owner City,St,Zip: Buffalo, NY 14202
Owner Country: United States of America
Own Op: Owner
Sub Type: P03
Owner Name: Marc D. Croce
Owner Company: Buffalo Development Corporation
Owner Address: 257 Franklin Street
Owner Addr2: Not reported
Owner City,St,Zip: Buffalo, NY 14202
Owner Country: United States of America

BUFFALO DEVELOPMENT CORPORATION BCP SITE NO C915208 (Continued) **1000291112**

HW Code: C915208
Waste Type: TETRACHLOROETHYLENE (PCE)
Waste Quantity: UNKNOWN
Waste Code: Not reported
HW Code: C915208
Waste Type: tetrachloroethene (PCE)
Waste Quantity: UNKNOWN
Waste Code: Not reported
HW Code: C915208
Waste Type: tetrachloroethene (PCE)
Waste Quantity: UNKNOWN
Waste Code: Not reported
HW Code: C915208
Waste Type: TRICHLOROETHENE (TCE)
Waste Quantity: UNKNOWN
Waste Code: Not reported
Crossref ID: C915237
Cross Ref Type Code: 22
Cross Ref Type: BCP Site ID
Record Added Date: 2010-07-08 14:40:00
Record Updated: 2010-07-08 14:40:00
Updated By: MOBARRIE
Crossref ID: B9-0722-06-07
Cross Ref Type Code: 23
Cross Ref Type: Agreement/Consent Order Number
Record Added Date: 2009-04-17 11:37:00
Record Updated: 2009-04-17 11:37:00
Updated By: THKNIZEK
Crossref ID: book 11271 and page 9656
Cross Ref Type Code: 25
Cross Ref Type: County Recording Identifier
Record Added Date: 2017-11-16 10:13:00
Record Updated: 2017-12-15 11:25:00
Updated By: EWMELNYK
Crossref ID: D 11271-9656
Cross Ref Type Code: 25
Cross Ref Type: County Recording Identifier
Record Added Date: 2017-11-16 10:13:00
Record Updated: 2017-11-16 10:28:00
Updated By: EWMELNYK

Name: 275 FRANKLIN STREET
Address: 275 FRANKLIN STREET
City,State,Zip: BUFFALO, NY 14202
Site Code: 366739
Control Name: Soil Management Plan
HW Code: C915208
Control Code: 14
Control Type: INST
Dt record added: 06/19/2013
Dt rec updated: 12/27/2017
Updated By: JJTEETER
Site Code: 366739
Site Description: Location: The site encompasses two contiguous parcels in the City of Buffalo, Erie County, that are identified as 275-277 Franklin Street (~0.14 acres), and 279 Franklin Street (~0.12 acres). The site is situated in an urban commercial district. Site Features: The site is

BUFFALO DEVELOPMENT CORPORATION BCP SITE NO C915208 (Continued) **1000291112**

approximately 0.26 acres in size and paved with asphalt. The site is currently used as a commercial surface parking lot. Current Zoning and Land Use: The site is located in the Downtown Opportunity (DO) zoning district which allows residential, office, (limited) retail, restaurant, hotel and entertainment uses. The surrounding parcels are currently used for a combination of commercial uses including surface parking, restaurant and entertainment. Past Use Of The Site: Record information concerning the use of the site dates back to the late 1800s where the area was predominantly closely spaced urban residential interspersed with commercial businesses and establishments. 279 Franklin Street: This lot was used for residential purposes from the late 1800s through the 1950s, and as a parking lot from the early 1980s to present. Previous use of the lot does not reveal any recognized environmental concerns. 275-277 Franklin Street: In the late 1800s, the lot contained a residence. By the 1950s, the residence was replaced with a commercial use building, and record information indicates that the structure was used by a dry cleaning business from approximately 1951 through the early 2000s. The building on the parcel was demolished in 2004 by the applicant. The building area of the parcel was subsequently paved over and is currently being used as a commercial surface parking lot. Site Geology and Hydrogeology: Overburden: Near surface soil at the site consists of 2 to 5 feet of urban fill underlain by a 40 to 45 foot thick layer of sandy deposits inter-bedded with silty clay lenses underlain by a thin (1 to 2 foot thick) layer of glacial till over bedrock. Limestone bedrock was encountered about 52 feet below the surface. Unconfined shallow groundwater was encountered within the native soils at depths of approximately 10 to 12 feet below ground surface. Because of a silty clay soil lens within the sandy soil profile at a depth of approximately 25 to 30 feet below ground surface, the site has a defined shallow and deep groundwater zone. Site groundwater flows in a south/southwest direction. Regional groundwater appears to flow west/southwest toward Lake Erie and confluence of the Buffalo River.

Env Problem: Remediation at the site is complete. Prior to remediation, the primary contaminants of concern were chlorinated volatile organic compounds, in the soil and groundwater. Remedial actions have successfully achieved soil cleanup objectives for restricted residential use. Residual contamination in the soil and groundwater is being managed under a Site Management Plan. A plume reduction measure was implemented to treat chlorinated solvent contaminated groundwater migrating from the site via in-situ treatment methods such that the groundwater leaving the site have been reduced. Ongoing monitoring will be required to assess the ongoing effectiveness of the implemented remedies and that groundwater quality continues to improve.

Health Problem: Remedial actions are complete and measures are in place to control the potential for coming in contact with residual contamination remaining at the site.

Dump: False
Structure: False
Lagoon: False
Landfill: False
Pond: False
Disp Start: Not reported
Disp Term: Not reported
Lat/Long: 42:53’28 / 78:52’28

BUFFALO DEVELOPMENT CORPORATION BCP SITE NO C915208 (Continued) **1000291112**

Dell: False
Record Add: 2006-07-13 13:05:00
Record Upd: 2012-10-01 12:10:00
Updated By: ldennist
Own Op: Document Repository
Sub Type: NNN
Owner Name: Michael Mahaney
Owner Company: Buffalo & Erie County Public Library
Owner Address: 1 LaFayette Square
Owner Addr2: Not reported
Owner City,St,Zip: Buffalo, NY 14203
Owner Country: United States of America
Own Op: Applicant/Requestor
Sub Type: P03
Owner Name: Mark D. Croce
Owner Company: Buffalo Development Corporation
Owner Address: 257 Franklin Street
Owner Addr2: Not reported
Owner City,St,Zip: Buffalo, NY 14202
Owner Country: United States of America
Own Op: Owner
Sub Type: P03
Owner Name: Marc D. Croce
Owner Company: Buffalo Development Corporation
Owner Address: 257 Franklin Street
Owner Addr2: Not reported
Owner City,St,Zip: Buffalo, NY 14202
Owner Country: United States of America
HW Code: C915208
Waste Type: TETRACHLOROETHYLENE (PCE)
Waste Quantity: UNKNOWN
Waste Code: Not reported
HW Code: C915208
Waste Type: tetrachloroethene (PCE)
Waste Quantity: UNKNOWN
Waste Code: Not reported
HW Code: C915208
Waste Type: tetrachloroethene (PCE)
Waste Quantity: UNKNOWN
Waste Code: Not reported
HW Code: C915208
Waste Type: TRICHLOROETHENE (TCE)
Waste Quantity: UNKNOWN
Waste Code: Not reported
Crossref ID: C915237
Cross Ref Type Code: 22
Cross Ref Type: BCP Site ID
Record Added Date: 2010-07-08 14:40:00
Record Updated: 2010-07-08 14:40:00
Updated By: MOBARRIE
Crossref ID: B9-0722-06-07
Cross Ref Type Code: 23
Cross Ref Type: Agreement/Consent Order Number
Record Added Date: 2009-04-17 11:37:00
Record Updated: 2009-04-17 11:37:00
Updated By: THKNIZEK
Crossref ID: book 11271 and page 9656

BUFFALO DEVELOPMENT CORPORATION BCP SITE NO C915208 (Continued) **1000291112**

Cross Ref Type Code: 25
Cross Ref Type: County Recording Identifier
Record Added Date: 2017-11-16 10:13:00
Record Updated: 2017-12-15 11:25:00
Updated By: EWMELNYK
Crossref ID: D 11271-9656
Cross Ref Type Code: 25
Cross Ref Type: County Recording Identifier
Record Added Date: 2017-11-16 10:13:00
Record Updated: 2017-11-16 10:28:00
Updated By: EWMELNYK

Name: 275 FRANKLIN STREET
Address: 275 FRANKLIN STREET
City,State,Zip: BUFFALO, NY 14202
Site Code: 366739
Control Name: Ground Water Use Restriction
HW Code: C915208
Control Code: 08
Control Type: INST
Dt record added: 06/19/2013
Dt rec updated: 12/27/2017
Updated By: JJTEETER
Site Code: 366739
Site Description: Location: The site encompasses two contiguous parcels in the City of Buffalo, Erie County, that are identified as 275-277 Franklin Street (~0.14 acres), and 279 Franklin Street (~0.12 acres). The site is situated in an urban commercial district. Site Features: The site is approximately 0.26 acres in size and paved with asphalt. The site is currently used as a commercial surface parking lot. Current Zoning and Land Use: The site is located in the Downtown Opportunity (DO) zoning district which allows residential, office, (limited) retail, restaurant, hotel and entertainment uses. The surrounding parcels are currently used for a combination of commercial uses including surface parking, restaurant and entertainment. Past Use Of The Site: Record information concerning the use of the site dates back to the late 1800s where the area was predominantly closely spaced urban residential interspersed with commercial businesses and establishments. 279 Franklin Street: This lot was used for residential purposes from the late 1800s through the 1950s, and as a parking lot from the early 1980s to present. Previous use of the lot does not reveal any recognized environmental concerns. 275-277 Franklin Street: In the late 1800s, the lot contained a residence. By the 1950s, the residence was replaced with a commercial use building, and record information indicates that the structure was used by a dry cleaning business from approximately 1951 through the early 2000s. The building on the parcel was demolished in 2004 by the applicant. The building area of the parcel was subsequently paved over and is currently being used as a commercial surface parking lot. Site Geology and Hydrogeology: Overburden: Near surface soil at the site consists of 2 to 5 feet of urban fill underlain by a 40 to 45 foot thick layer of sandy deposits inter-bedded with silty clay lenses underlain by a thin (1 to 2 foot thick) layer of glacial till over bedrock. Limestone bedrock was encountered about 52 feet below the surface. Unconfined shallow groundwater was encountered within the native soils at depths of approximately 10 to 12 feet below ground surface. Because of a silty clay soil lens within the sandy soil

BUFFALO DEVELOPMENT CORPORATION BCP SITE NO C915208 (Continued) **1000291112**

profile at a depth of approximately 25 to 30 feet below ground surface, the site has a defined shallow and deep groundwater zone. Site groundwater flows in a south/southwest direction. Regional groundwater appears to flow west/southwest toward Lake Erie and confluence of the Buffalo River.

Env Problem: Remediation at the site is complete. Prior to remediation, the primary contaminants of concern were chlorinated volatile organic compounds, in the soil and groundwater. Remedial actions have successfully achieved soil cleanup objectives for restricted residential use. Residual contamination in the soil and groundwater is being managed under a Site Management Plan. A plume reduction measure was implemented to treat chlorinated solvent contaminated groundwater migrating from the site via in-situ treatment methods such that the groundwater leaving the site have been reduced. Ongoing monitoring will be required to assess the ongoing effectiveness of the implemented remedies and that groundwater quality continues to improve.

Health Problem: Remedial actions are complete and measures are in place to control the potential for coming in contact with residual contamination remaining at the site.

Dump: False
Structure: False
Lagoon: False
Landfill: False
Pond: False
Disp Start: Not reported
Disp Term: Not reported
Lat/Long: 42:53’28 / 78:52’28
Dell: False
Record Add: 2006-07-13 13:05:00
Record Upd: 2012-10-01 12:10:00
Updated By: ldennist
Own Op: Document Repository
Sub Type: NNN
Owner Name: Michael Mahaney
Owner Company: Buffalo & Erie County Public Library
Owner Address: 1 LaFayette Square
Owner Addr2: Not reported
Owner City,St,Zip: Buffalo, NY 14203
Owner Country: United States of America
Own Op: Applicant/Requestor
Sub Type: P03
Owner Name: Mark D. Croce
Owner Company: Buffalo Development Corporation
Owner Address: 257 Franklin Street
Owner Addr2: Not reported
Owner City,St,Zip: Buffalo, NY 14202
Owner Country: United States of America
Own Op: Owner
Sub Type: P03
Owner Name: Marc D. Croce
Owner Company: Buffalo Development Corporation
Owner Address: 257 Franklin Street
Owner Addr2: Not reported
Owner City,St,Zip: Buffalo, NY 14202
Owner Country: United States of America
HW Code: C915208

BUFFALO DEVELOPMENT CORPORATION BCP SITE NO C915208 (Continued) **1000291112**

Waste Type: TETRACHLOROETHYLENE (PCE)
Waste Quantity: UNKNOWN
Waste Code: Not reported
HW Code: C915208
Waste Type: tetrachloroethene (PCE)
Waste Quantity: UNKNOWN
Waste Code: Not reported
HW Code: C915208
Waste Type: tetrachloroethene (PCE)
Waste Quantity: UNKNOWN
Waste Code: Not reported
HW Code: C915208
Waste Type: TRICHLOROETHENE (TCE)
Waste Quantity: UNKNOWN
Waste Code: Not reported
Crossref ID: C915237
Cross Ref Type Code: 22
Cross Ref Type: BCP Site ID
Record Added Date: 2010-07-08 14:40:00
Record Updated: 2010-07-08 14:40:00
Updated By: MOBARRIE
Crossref ID: B9-0722-06-07
Cross Ref Type Code: 23
Cross Ref Type: Agreement/Consent Order Number
Record Added Date: 2009-04-17 11:37:00
Record Updated: 2009-04-17 11:37:00
Updated By: THKNIZEK
Crossref ID: book 11271 and page 9656
Cross Ref Type Code: 25
Cross Ref Type: County Recording Identifier
Record Added Date: 2017-11-16 10:13:00
Record Updated: 2017-12-15 11:25:00
Updated By: EWMELNYK
Crossref ID: D 11271-9656
Cross Ref Type Code: 25
Cross Ref Type: County Recording Identifier
Record Added Date: 2017-11-16 10:13:00
Record Updated: 2017-11-16 10:28:00
Updated By: EWMELNYK

Name: 275 FRANKLIN STREET
Address: 275 FRANKLIN STREET
City,State,Zip: BUFFALO, NY 14202
Site Code: 366739
Control Name: Site Management Plan
HW Code: C915208
Control Code: 32
Control Type: INST
Dt record added: 06/19/2013
Dt rec updated: 12/27/2017
Updated By: JJTEETER
Site Code: 366739
Site Description: Location: The site encompasses two contiguous parcels in the City of Buffalo, Erie County, that are identified as 275-277 Franklin Street (~0.14 acres), and 279 Franklin Street (~0.12 acres). The site is situated in an urban commercial district. Site Features: The site is approximately 0.26 acres in size and paved with asphalt. The site is

BUFFALO DEVELOPMENT CORPORATION BCP SITE NO C915208 (Continued) **1000291112**

currently used as a commercial surface parking lot. Current Zoning and Land Use: The site is located in the Downtown Opportunity (DO) zoning district which allows residential, office, (limited) retail, restaurant, hotel and entertainment uses. The surrounding parcels are currently used for a combination of commercial uses including surface parking, restaurant and entertainment. Past Use Of The Site: Record information concerning the use of the site dates back to the late 1800s where the area was predominantly closely spaced urban residential interspersed with commercial businesses and establishments. 279 Franklin Street: This lot was used for residential purposes from the late 1800s through the 1950s, and as a parking lot from the early 1980s to present. Previous use of the lot does not reveal any recognized environmental concerns. 275-277 Franklin Street: In the late 1800s, the lot contained a residence. By the 1950s, the residence was replaced with a commercial use building, and record information indicates that the structure was used by a dry cleaning business from approximately 1951 through the early 2000s. The building on the parcel was demolished in 2004 by the applicant. The building area of the parcel was subsequently paved over and is currently being used as a commercial surface parking lot. Site Geology and Hydrogeology: Overburden: Near surface soil at the site consists of 2 to 5 feet of urban fill underlain by a 40 to 45 foot thick layer of sandy deposits inter-bedded with silty clay lenses underlain by a thin (1 to 2 foot thick) layer of glacial till over bedrock. Limestone bedrock was encountered about 52 feet below the surface. Unconfined shallow groundwater was encountered within the native soils at depths of approximately 10 to 12 feet below ground surface. Because of a silty clay soil lens within the sandy soil profile at a depth of approximately 25 to 30 feet below ground surface, the site has a defined shallow and deep groundwater zone. Site groundwater flows in a south/southwest direction. Regional groundwater appears to flow west/southwest toward Lake Erie and confluence of the Buffalo River.

Env Problem: Remediation at the site is complete. Prior to remediation, the primary contaminants of concern were chlorinated volatile organic compounds, in the soil and groundwater. Remedial actions have successfully achieved soil cleanup objectives for restricted residential use. Residual contamination in the soil and groundwater is being managed under a Site Management Plan. A plume reduction measure was implemented to treat chlorinated solvent contaminated groundwater migrating from the site via in-situ treatment methods such that the groundwater leaving the site have been reduced. Ongoing monitoring will be required to assess the ongoing effectiveness of the implemented remedies and that groundwater quality continues to improve.

Health Problem: Remedial actions are complete and measures are in place to control the potential for coming in contact with residual contamination remaining at the site.

Dump: False
Structure: False
Lagoon: False
Landfill: False
Pond: False
Disp Start: Not reported
Disp Term: Not reported
Lat/Long: 42:53’28 / 78:52’28
Dell: False

BUFFALO DEVELOPMENT CORPORATION BCP SITE NO C915208 (Continued) **1000291112**

Record Add: 2006-07-13 13:05:00
Record Upd: 2012-10-01 12:10:00
Updated By: ldennist
Own Op: Document Repository
Sub Type: NNN
Owner Name: Michael Mahaney
Owner Company: Buffalo & Erie County Public Library
Owner Address: 1 LaFayette Square
Owner Addr2: Not reported
Owner City,St,Zip: Buffalo, NY 14203
Owner Country: United States of America
Own Op: Applicant/Requestor
Sub Type: P03
Owner Name: Mark D. Croce
Owner Company: Buffalo Development Corporation
Owner Address: 257 Franklin Street
Owner Addr2: Not reported
Owner City,St,Zip: Buffalo, NY 14202
Owner Country: United States of America
Own Op: Owner
Sub Type: P03
Owner Name: Marc D. Croce
Owner Company: Buffalo Development Corporation
Owner Address: 257 Franklin Street
Owner Addr2: Not reported
Owner City,St,Zip: Buffalo, NY 14202
Owner Country: United States of America
HW Code: C915208
Waste Type: TETRACHLOROETHYLENE (PCE)
Waste Quantity: UNKNOWN
Waste Code: Not reported
HW Code: C915208
Waste Type: tetrachloroethene (PCE)
Waste Quantity: UNKNOWN
Waste Code: Not reported
HW Code: C915208
Waste Type: tetrachloroethene (PCE)
Waste Quantity: UNKNOWN
Waste Code: Not reported
HW Code: C915208
Waste Type: TRICHLOROETHENE (TCE)
Waste Quantity: UNKNOWN
Waste Code: Not reported
Crossref ID: C915237
Cross Ref Type Code: 22
Cross Ref Type: BCP Site ID
Record Added Date: 2010-07-08 14:40:00
Record Updated: 2010-07-08 14:40:00
Updated By: MOBARRIE
Crossref ID: B9-0722-06-07
Cross Ref Type Code: 23
Cross Ref Type: Agreement/Consent Order Number
Record Added Date: 2009-04-17 11:37:00
Record Updated: 2009-04-17 11:37:00
Updated By: THKNIZEK
Crossref ID: book 11271 and page 9656
Cross Ref Type Code: 25

BUFFALO DEVELOPMENT CORPORATION BCP SITE NO C915208 (Continued) **1000291112**

Cross Ref Type: County Recording Identifier
Record Added Date: 2017-11-16 10:13:00
Record Updated: 2017-12-15 11:25:00
Updated By: EWMELNYK
Crossref ID: D 11271-9656
Cross Ref Type Code: 25
Cross Ref Type: County Recording Identifier
Record Added Date: 2017-11-16 10:13:00
Record Updated: 2017-11-16 10:28:00
Updated By: EWMELNYK

Name: 275 FRANKLIN STREET
Address: 275 FRANKLIN STREET
City,State,Zip: BUFFALO, NY 14202
Site Code: 366739
Control Name: Environmental Easement
HW Code: C915208
Control Code: J
Control Type: INST
Dt record added: 06/19/2013
Dt rec updated: 12/27/2017
Updated By: JJTEETER
Site Code: 366739
Site Description: Location: The site encompasses two contiguous parcels in the City of Buffalo, Erie County, that are identified as 275-277 Franklin Street (~0.14 acres), and 279 Franklin Street (~0.12 acres). The site is situated in an urban commercial district. Site Features: The site is approximately 0.26 acres in size and paved with asphalt. The site is currently used as a commercial surface parking lot. Current Zoning and Land Use: The site is located in the Downtown Opportunity (DO) zoning district which allows residential, office, (limited) retail, restaurant, hotel and entertainment uses. The surrounding parcels are currently used for a combination of commercial uses including surface parking, restaurant and entertainment. Past Use Of The Site: Record information concerning the use of the site dates back to the late 1800s where the area was predominantly closely spaced urban residential interspersed with commercial businesses and establishments. 279 Franklin Street: This lot was used for residential purposes from the late 1800s through the 1950s, and as a parking lot from the early 1980s to present. Previous use of the lot does not reveal any recognized environmental concerns. 275-277 Franklin Street: In the late 1800s, the lot contained a residence. By the 1950s, the residence was replaced with a commercial use building, and record information indicates that the structure was used by a dry cleaning business from approximately 1951 through the early 2000s. The building on the parcel was demolished in 2004 by the applicant. The building area of the parcel was subsequently paved over and is currently being used as a commercial surface parking lot. Site Geology and Hydrogeology: Overburden: Near surface soil at the site consists of 2 to 5 feet of urban fill underlain by a 40 to 45 foot thick layer of sandy deposits inter-bedded with silty clay lenses underlain by a thin (1 to 2 foot thick) layer of glacial till over bedrock. Limestone bedrock was encountered about 52 feet below the surface. Unconfined shallow groundwater was encountered within the native soils at depths of approximately 10 to 12 feet below ground surface. Because of a silty clay soil lens within the sandy soil profile at a depth of approximately 25 to 30 feet below ground

BUFFALO DEVELOPMENT CORPORATION BCP SITE NO C915208 (Continued) **1000291112**

surface, the site has a defined shallow and deep groundwater zone. Site groundwater flows in a south/southwest direction. Regional groundwater appears to flow west/southwest toward Lake Erie and confluence of the Buffalo River.

Env Problem: Remediation at the site is complete. Prior to remediation, the primary contaminants of concern were chlorinated volatile organic compounds, in the soil and groundwater. Remedial actions have successfully achieved soil cleanup objectives for restricted residential use. Residual contamination in the soil and groundwater is being managed under a Site Management Plan. A plume reduction measure was implemented to treat chlorinated solvent contaminated groundwater migrating from the site via in-situ treatment methods such that the groundwater leaving the site have been reduced. Ongoing monitoring will be required to assess the ongoing effectiveness of the implemented remedies and that groundwater quality continues to improve.

Health Problem: Remedial actions are complete and measures are in place to control the potential for coming in contact with residual contamination remaining at the site.

Dump: False
Structure: False
Lagoon: False
Landfill: False
Pond: False
Disp Start: Not reported
Disp Term: Not reported
Lat/Long: 42:53’28 / 78:52’28
Dell: False
Record Add: 2006-07-13 13:05:00
Record Upd: 2012-10-01 12:10:00
Updated By: ldennist
Own Op: Document Repository
Sub Type: NNN
Owner Name: Michael Mahaney
Owner Company: Buffalo & Erie County Public Library
Owner Address: 1 LaFayette Square
Owner Addr2: Not reported
Owner City,St,Zip: Buffalo, NY 14203
Owner Country: United States of America
Own Op: Applicant/Requestor
Sub Type: P03
Owner Name: Mark D. Croce
Owner Company: Buffalo Development Corporation
Owner Address: 257 Franklin Street
Owner Addr2: Not reported
Owner City,St,Zip: Buffalo, NY 14202
Owner Country: United States of America
Own Op: Owner
Sub Type: P03
Owner Name: Marc D. Croce
Owner Company: Buffalo Development Corporation
Owner Address: 257 Franklin Street
Owner Addr2: Not reported
Owner City,St,Zip: Buffalo, NY 14202
Owner Country: United States of America
HW Code: C915208
Waste Type: TETRACHLOROETHYLENE (PCE)

BUFFALO DEVELOPMENT CORPORATION BCP SITE NO C915208 (Continued) **1000291112**

Waste Quantity: UNKNOWN
Waste Code: Not reported
HW Code: C915208
Waste Type: tetrachloroethene (PCE)
Waste Quantity: UNKNOWN
Waste Code: Not reported
HW Code: C915208
Waste Type: tetrachloroethene (PCE)
Waste Quantity: UNKNOWN
Waste Code: Not reported
HW Code: C915208
Waste Type: TRICHLOROETHENE (TCE)
Waste Quantity: UNKNOWN
Waste Code: Not reported
Crossref ID: C915237
Cross Ref Type Code: 22
Cross Ref Type: BCP Site ID
Record Added Date: 2010-07-08 14:40:00
Record Updated: 2010-07-08 14:40:00
Updated By: MOBARRIE
Crossref ID: B9-0722-06-07
Cross Ref Type Code: 23
Cross Ref Type: Agreement/Consent Order Number
Record Added Date: 2009-04-17 11:37:00
Record Updated: 2009-04-17 11:37:00
Updated By: THKNIZEK
Crossref ID: book 11271 and page 9656
Cross Ref Type Code: 25
Cross Ref Type: County Recording Identifier
Record Added Date: 2017-11-16 10:13:00
Record Updated: 2017-12-15 11:25:00
Updated By: EWMELNYK
Crossref ID: D 11271-9656
Cross Ref Type Code: 25
Cross Ref Type: County Recording Identifier
Record Added Date: 2017-11-16 10:13:00
Record Updated: 2017-11-16 10:28:00
Updated By: EWMELNYK

Name: 275 FRANKLIN STREET
Address: 275 FRANKLIN STREET
City,State,Zip: BUFFALO, NY 14202
Site Code: 366739
Control Name: Building Use Restriction
HW Code: C915208
Control Code: 26
Control Type: INST
Dt record added: 06/19/2013
Dt rec updated: 12/27/2017
Updated By: JJTEETER
Site Code: 366739
Site Description: Location: The site encompasses two contiguous parcels in the City of Buffalo, Erie County, that are identified as 275-277 Franklin Street (~0.14 acres), and 279 Franklin Street (~0.12 acres). The site is situated in an urban commercial district. Site Features: The site is approximately 0.26 acres in size and paved with asphalt. The site is currently used as a commercial surface parking lot. Current Zoning

BUFFALO DEVELOPMENT CORPORATION BCP SITE NO C915208 (Continued) **1000291112**

and Land Use: The site is located in the Downtown Opportunity (DO) zoning district which allows residential, office, (limited) retail, restaurant, hotel and entertainment uses. The surrounding parcels are currently used for a combination of commercial uses including surface parking, restaurant and entertainment. Past Use Of The Site: Record information concerning the use of the site dates back to the late 1800s where the area was predominantly closely spaced urban residential interspersed with commercial businesses and establishments. 279 Franklin Street: This lot was used for residential purposes from the late 1800s through the 1950s, and as a parking lot from the early 1980s to present. Previous use of the lot does not reveal any recognized environmental concerns. 275-277 Franklin Street: In the late 1800s, the lot contained a residence. By the 1950s, the residence was replaced with a commercial use building, and record information indicates that the structure was used by a dry cleaning business from approximately 1951 through the early 2000s. The building on the parcel was demolished in 2004 by the applicant. The building area of the parcel was subsequently paved over and is currently being used as a commercial surface parking lot. Site Geology and Hydrogeology: Overburden: Near surface soil at the site consists of 2 to 5 feet of urban fill underlain by a 40 to 45 foot thick layer of sandy deposits inter-bedded with silty clay lenses underlain by a thin (1 to 2 foot thick) layer of glacial till over bedrock. Limestone bedrock was encountered about 52 feet below the surface. Unconfined shallow groundwater was encountered within the native soils at depths of approximately 10 to 12 feet below ground surface. Because of a silty clay soil lens within the sandy soil profile at a depth of approximately 25 to 30 feet below ground surface, the site has a defined shallow and deep groundwater zone. Site groundwater flows in a south/southwest direction. Regional groundwater appears to flow west/southwest toward Lake Erie and confluence of the Buffalo River.

Env Problem: Remediation at the site is complete. Prior to remediation, the primary contaminants of concern were chlorinated volatile organic compounds, in the soil and groundwater. Remedial actions have successfully achieved soil cleanup objectives for restricted residential use. Residual contamination in the soil and groundwater is being managed under a Site Management Plan. A plume reduction measure was implemented to treat chlorinated solvent contaminated groundwater migrating from the site via in-situ treatment methods such that the groundwater leaving the site have been reduced. Ongoing monitoring will be required to assess the ongoing effectiveness of the implemented remedies and that groundwater quality continues to improve.

Health Problem: Remedial actions are complete and measures are in place to control the potential for coming in contact with residual contamination remaining at the site.

Dump: False
Structure: False
Lagoon: False
Landfill: False
Pond: False
Disp Start: Not reported
Disp Term: Not reported
Lat/Long: 42:53’28 / 78:52’28
Dell: False
Record Add: 2006-07-13 13:05:00

BUFFALO DEVELOPMENT CORPORATION BCP SITE NO C915208 (Continued) **1000291112**

Record Upd: 2012-10-01 12:10:00
Updated By: ldennist
Own Op: Document Repository
Sub Type: NNN
Owner Name: Michael Mahaney
Owner Company: Buffalo & Erie County Public Library
Owner Address: 1 LaFayette Square
Owner Addr2: Not reported
Owner City,St,Zip: Buffalo, NY 14203
Owner Country: United States of America
Own Op: Applicant/Requestor
Sub Type: P03
Owner Name: Mark D. Croce
Owner Company: Buffalo Development Corporation
Owner Address: 257 Franklin Street
Owner Addr2: Not reported
Owner City,St,Zip: Buffalo, NY 14202
Owner Country: United States of America
Own Op: Owner
Sub Type: P03
Owner Name: Marc D. Croce
Owner Company: Buffalo Development Corporation
Owner Address: 257 Franklin Street
Owner Addr2: Not reported
Owner City,St,Zip: Buffalo, NY 14202
Owner Country: United States of America
HW Code: C915208
Waste Type: TETRACHLOROETHYLENE (PCE)
Waste Quantity: UNKNOWN
Waste Code: Not reported
HW Code: C915208
Waste Type: tetrachloroethene (PCE)
Waste Quantity: UNKNOWN
Waste Code: Not reported
HW Code: C915208
Waste Type: tetrachloroethene (PCE)
Waste Quantity: UNKNOWN
Waste Code: Not reported
HW Code: C915208
Waste Type: TRICHLOROETHENE (TCE)
Waste Quantity: UNKNOWN
Waste Code: Not reported
Crossref ID: C915237
Cross Ref Type Code: 22
Cross Ref Type: BCP Site ID
Record Added Date: 2010-07-08 14:40:00
Record Updated: 2010-07-08 14:40:00
Updated By: MOBARRIE
Crossref ID: B9-0722-06-07
Cross Ref Type Code: 23
Cross Ref Type: Agreement/Consent Order Number
Record Added Date: 2009-04-17 11:37:00
Record Updated: 2009-04-17 11:37:00
Updated By: THKNIZEK
Crossref ID: book 11271 and page 9656
Cross Ref Type Code: 25
Cross Ref Type: County Recording Identifier

BUFFALO DEVELOPMENT CORPORATION BCP SITE NO C915208 (Continued) **1000291112**

Record Added Date: 2017-11-16 10:13:00
Record Updated: 2017-12-15 11:25:00
Updated By: EWMELNYK
Crossref ID: D 11271-9656
Cross Ref Type Code: 25
Cross Ref Type: County Recording Identifier
Record Added Date: 2017-11-16 10:13:00
Record Updated: 2017-11-16 10:28:00
Updated By: EWMELNYK

Name: 275 FRANKLIN STREET
Address: 275 FRANKLIN STREET
City,State,Zip: BUFFALO, NY 14202
Site Code: 366739
Control Name: IC/EC Plan
HW Code: C915208
Control Code: 34
Control Type: INST
Dt record added: 06/19/2013
Dt rec updated: 12/27/2017
Updated By: JJTEETER
Site Code: 366739
Site Description: Location: The site encompasses two contiguous parcels in the City of Buffalo, Erie County, that are identified as 275-277 Franklin Street (~0.14 acres), and 279 Franklin Street (~0.12 acres). The site is situated in an urban commercial district. Site Features: The site is approximately 0.26 acres in size and paved with asphalt. The site is currently used as a commercial surface parking lot. Current Zoning and Land Use: The site is located in the Downtown Opportunity (DO) zoning district which allows residential, office, (limited) retail, restaurant, hotel and entertainment uses. The surrounding parcels are currently used for a combination of commercial uses including surface parking, restaurant and entertainment. Past Use Of The Site: Record information concerning the use of the site dates back to the late 1800s where the area was predominantly closely spaced urban residential interspersed with commercial businesses and establishments. 279 Franklin Street: This lot was used for residential purposes from the late 1800s through the 1950s, and as a parking lot from the early 1980s to present. Previous use of the lot does not reveal any recognized environmental concerns. 275-277 Franklin Street: In the late 1800s, the lot contained a residence. By the 1950s, the residence was replaced with a commercial use building, and record information indicates that the structure was used by a dry cleaning business from approximately 1951 through the early 2000s. The building on the parcel was demolished in 2004 by the applicant. The building area of the parcel was subsequently paved over and is currently being used as a commercial surface parking lot. Site Geology and Hydrogeology: Overburden: Near surface soil at the site consists of 2 to 5 feet of urban fill underlain by a 40 to 45 foot thick layer of sandy deposits inter-bedded with silty clay lenses underlain by a thin (1 to 2 foot thick) layer of glacial till over bedrock. Limestone bedrock was encountered about 52 feet below the surface. Unconfined shallow groundwater was encountered within the native soils at depths of approximately 10 to 12 feet below ground surface. Because of a silty clay soil lens within the sandy soil profile at a depth of approximately 25 to 30 feet below ground surface, the site has a defined shallow and deep groundwater zone.

BUFFALO DEVELOPMENT CORPORATION BCP SITE NO C915208 (Continued) **1000291112**

Site groundwater flows in a south/southwest direction. Regional groundwater appears to flow west/southwest toward Lake Erie and confluence of the Buffalo River.

Env Problem: Remediation at the site is complete. Prior to remediation, the primary contaminants of concern were chlorinated volatile organic compounds, in the soil and groundwater. Remedial actions have successfully achieved soil cleanup objectives for restricted residential use. Residual contamination in the soil and groundwater is being managed under a Site Management Plan. A plume reduction measure was implemented to treat chlorinated solvent contaminated groundwater migrating from the site via in-situ treatment methods such that the groundwater leaving the site have been reduced. Ongoing monitoring will be required to assess the ongoing effectiveness of the implemented remedies and that groundwater quality continues to improve.

Health Problem: Remedial actions are complete and measures are in place to control the potential for coming in contact with residual contamination remaining at the site.

Dump: False
Structure: False
Lagoon: False
Landfill: False
Pond: False
Disp Start: Not reported
Disp Term: Not reported
Lat/Long: 42:53’28 / 78:52’28
Dell: False
Record Add: 2006-07-13 13:05:00
Record Upd: 2012-10-01 12:10:00
Updated By: ldennist
Own Op: Document Repository
Sub Type: NNN
Owner Name: Michael Mahaney
Owner Company: Buffalo & Erie County Public Library
Owner Address: 1 LaFayette Square
Owner Addr2: Not reported
Owner City,St,Zip: Buffalo, NY 14203
Owner Country: United States of America
Own Op: Applicant/Requestor
Sub Type: P03
Owner Name: Mark D. Croce
Owner Company: Buffalo Development Corporation
Owner Address: 257 Franklin Street
Owner Addr2: Not reported
Owner City,St,Zip: Buffalo, NY 14202
Owner Country: United States of America
Own Op: Owner
Sub Type: P03
Owner Name: Marc D. Croce
Owner Company: Buffalo Development Corporation
Owner Address: 257 Franklin Street
Owner Addr2: Not reported
Owner City,St,Zip: Buffalo, NY 14202
Owner Country: United States of America
HW Code: C915208
Waste Type: TETRACHLOROETHYLENE (PCE)
Waste Quantity: UNKNOWN

BUFFALO DEVELOPMENT CORPORATION BCP SITE NO C915208 (Continued) **1000291112**

Waste Code: Not reported
HW Code: C915208
Waste Type: tetrachloroethene (PCE)
Waste Quantity: UNKNOWN
Waste Code: Not reported
HW Code: C915208
Waste Type: tetrachloroethene (PCE)
Waste Quantity: UNKNOWN
Waste Code: Not reported
HW Code: C915208
Waste Type: TRICHLOROETHENE (TCE)
Waste Quantity: UNKNOWN
Waste Code: Not reported
Crossref ID: C915237
Cross Ref Type Code: 22
Cross Ref Type: BCP Site ID
Record Added Date: 2010-07-08 14:40:00
Record Updated: 2010-07-08 14:40:00
Updated By: MOBARRIE
Crossref ID: B9-0722-06-07
Cross Ref Type Code: 23
Cross Ref Type: Agreement/Consent Order Number
Record Added Date: 2009-04-17 11:37:00
Record Updated: 2009-04-17 11:37:00
Updated By: THKNIZEK
Crossref ID: book 11271 and page 9656
Cross Ref Type Code: 25
Cross Ref Type: County Recording Identifier
Record Added Date: 2017-11-16 10:13:00
Record Updated: 2017-12-15 11:25:00
Updated By: EWMELNYK
Crossref ID: D 11271-9656
Cross Ref Type Code: 25
Cross Ref Type: County Recording Identifier
Record Added Date: 2017-11-16 10:13:00
Record Updated: 2017-11-16 10:28:00
Updated By: EWMELNYK

NY MANIFEST:
Name: BUFFALO DEVELOPMENT CORP - BCP SITE NO C915208
Address: 275 FRANKLIN ST
City,State,Zip: BUFFALO, NY 14202
Country: USA
EPA ID: NYD981076581
Facility Status: Not reported
Location Address 1: 275 FRANKLIN ST
Code: BP
Location Address 2: Not reported
Total Tanks: Not reported
Location City: BUFFALO
Location State: NY
Location Zip: 14202
Location Zip 4: Not reported

NY MANIFEST:
EPAID: NYD981076581
Mailing Name: BUFFALO DEVELOPMENT CORP - BCP SITE NO C915208

BUFFALO DEVELOPMENT CORPORATION BCP SITE NO C915208 (Continued) **1000291112**

Mailing Contact:	BUFFALO DEVELOPMENT CORP - BCP SITE NO C915208
Mailing Address 1:	275 FRANKLIN ST
Mailing Address 2:	Not reported
Mailing City:	BUFFALO
Mailing State:	NY
Mailing Zip:	14202
Mailing Zip 4:	Not reported
Mailing Country:	USA
Mailing Phone:	7168476166

NY MANIFEST:

Document ID:	Not reported
Manifest Status:	Not reported
seq:	Not reported
Year:	2017
Trans1 State ID:	NYD097644801
Trans2 State ID:	Not reported
Generator Ship Date:	01/06/2017
Trans1 Recv Date:	01/06/2017
Trans2 Recv Date:	Not reported
TSD Site Recv Date:	01/16/2017
Part A Recv Date:	Not reported
Part B Recv Date:	Not reported
Generator EPA ID:	NYD981076581
Trans1 EPA ID:	Not reported
Trans2 EPA ID:	Not reported
TSDF ID 1:	OHD980613541
TSDF ID 2:	Not reported
Manifest Tracking Number:	016618770JJK
Import Indicator:	N
Export Indicator:	N
Discr Quantity Indicator:	N
Discr Type Indicator:	N
Discr Residue Indicator:	N
Discr Partial Reject Indicator:	N
Discr Full Reject Indicator:	N
Manifest Ref Number:	Not reported
Alt Facility RCRA ID:	Not reported
Alt Facility Sign Date:	Not reported
MGMT Method Type Code:	H040
Waste Code:	Not reported
Waste Code:	Not reported
Waste Code:	Not reported
Waste Code:	Not reported
Waste Code:	Not reported
Waste Code:	Not reported
Quantity:	30000
Units:	P - Pounds
Number of Containers:	1
Container Type:	CM - Metal boxes, cases, roll-offs
Handling Method:	B Incineration, heat recovery, burning.
Specific Gravity:	1
Waste Code:	F002
Waste Code 1_2:	D039
Waste Code 1_3:	Not reported
Waste Code 1_4:	Not reported
Waste Code 1_5:	Not reported

BUFFALO DEVELOPMENT CORPORATION BCP SITE NO C915208 (Continued) **1000291112**

Waste Code 1_6: Not reported

W106
East
1/8-1/4
0.229 mi.
1211 ft.

NYSDEC
125 ASH STREET
BUFFALO, NY 14201

Site 1 of 2 in cluster W

NY MANIFEST **1009235210**
N/A

Relative:
Lower

Actual:
611 ft.

NY MANIFEST:

Name:	NYSDEC
Address:	125 ASH STREET
City,State,Zip:	BUFFALO, NY 14201
Country:	USA
EPA ID:	NYP003600336
Facility Status:	Not reported
Location Address 1:	125 ASH STREET
Code:	BP
Location Address 2:	Not reported
Total Tanks:	Not reported
Location City:	BUFFALO
Location State:	NY
Location Zip:	14201
Location Zip 4:	Not reported

NY MANIFEST:

EPAID:	NYP003600336
Mailing Name:	NYSDEC
Mailing Contact:	KEVIN GLASER
Mailing Address 1:	125 ASH STREET
Mailing Address 2:	Not reported
Mailing City:	BUFFALO
Mailing State:	NY
Mailing Zip:	14201
Mailing Zip 4:	Not reported
Mailing Country:	USA
Mailing Phone:	7162840431

NY MANIFEST:

Document ID:	NYB2253195
Manifest Status:	C
seq:	Not reported
Year:	1990
Trans1 State ID:	NY5555
Trans2 State ID:	Not reported
Generator Ship Date:	12/26/1990
Trans1 Recv Date:	12/26/1990
Trans2 Recv Date:	/ /
TSD Site Recv Date:	12/26/1990
Part A Recv Date:	01/10/1991
Part B Recv Date:	01/10/1991
Generator EPA ID:	NYP003600336
Trans1 EPA ID:	NYD982792814
Trans2 EPA ID:	Not reported
TSDF ID 1:	NYD043815703
TSDF ID 2:	Not reported
Manifest Tracking Number:	Not reported
Import Indicator:	Not reported

NYSDEC (Continued) **1009235210**

Export Indicator:	Not reported
Discr Quantity Indicator:	Not reported
Discr Type Indicator:	Not reported
Discr Residue Indicator:	Not reported
Discr Partial Reject Indicator:	Not reported
Discr Full Reject Indicator:	Not reported
Manifest Ref Number:	Not reported
Alt Facility RCRA ID:	Not reported
Alt Facility Sign Date:	Not reported
MGMT Method Type Code:	Not reported
Waste Code:	F003 - UNKNOWN
Waste Code:	Not reported
Waste Code:	Not reported
Waste Code:	Not reported
Waste Code:	Not reported
Waste Code:	Not reported
Quantity:	00750
Units:	P - Pounds
Number of Containers:	001
Container Type:	DM - Metal drums, barrels
Handling Method:	B Incineration, heat recovery, burning.
Specific Gravity:	100

107
ESE
1/8-1/4
0.231 mi.
1219 ft.

EBERL IRON WORKS INC
128 SYCAMORE ST.
BUFFALO, NY 14204

NY UST **U004227396**
N/A

Relative:
Lower

Actual:
609 ft.

UST:

Name:	EBERL IRON WORKS INC
Address:	128 SYCAMORE ST.
City,State,Zip:	BUFFALO, NY 14204
Id/Status:	9-601432 / Unregulated/Closed
Program Type:	PBS
Region:	STATE
DEC Region:	9
Expiration Date:	N/A
UTM X:	184380.48842
UTM Y:	4755828.53605
Site Type:	Manufacturing (Other than Chemical)/Processing

Affiliation Records:

Site Id:	504539
Affiliation Type:	Facility Owner
Company Name:	EBERL IRON WORKS INC
Contact Type:	Not reported
Contact Name:	Not reported
Address1:	128 SYCAMORE ST
Address2:	Not reported
City:	BUFFALO
State:	NY
Zip Code:	14204
Country Code:	001
Phone:	Not reported
EMail:	Not reported
Fax Number:	Not reported

EBERL IRON WORKS INC (Continued) **U004227396**

Modified By:	AESKALSK
Date Last Modified:	2015-02-10

Site Id:	504539
Affiliation Type:	Facility Operator
Company Name:	EBERL IRON WORKS INC
Contact Type:	Not reported
Contact Name:	EBERL IRON WORKS INC
Address1:	Not reported
Address2:	Not reported
City:	Not reported
State:	NN
Zip Code:	Not reported
Country Code:	001
Phone:	(716) 854-7633
EMail:	Not reported
Fax Number:	Not reported
Modified By:	AESKALSK
Date Last Modified:	2015-02-10

Tank Info:

Tank Number:	1
Tank ID:	254471
Tank Status:	Closed - Removed
Material Name:	Closed - Removed
Capacity Gallons:	350
Install Date:	Not reported
Date Tank Closed:	12/18/2014
Registered:	True
Tank Location:	Underground
Tank Type:	Steel/carbon steel
Tightness Test Method:	NN
Date Test:	Not reported
Next Test Date:	Not reported
Pipe Model:	Not reported
Modified By:	AESKALSK
Last Modified:	04/14/2017

Equipment Records:

F00 - Pipe External Protection - None
B00 - Tank External Protection - None
C00 - Pipe Location - No Piping
K00 - Spill Prevention - None
A00 - Tank Internal Protection - None
E00 - Piping Secondary Containment - None
H00 - Tank Leak Detection - None
I00 - Overfill - None
J00 - Dispenser - None
L00 - Piping Leak Detection - None
D00 - Pipe Type - No Piping
G00 - Tank Secondary Containment - None

X108 SSE 1/8-1/4 0.231 mi. 1220 ft. | **MR. TIRE 686**
120 BROADWAY
BUFFALO, NY 14203

Site 1 of 2 in cluster X | **NY AST** | **A100319024**
N/A

Relative: Lower

Actual: 607 ft.

AST:

Name:	MR. TIRE 686
Address:	120 BROADWAY
City,State,Zip:	BUFFALO, NY 14203
Region:	STATE
DEC Region:	9
Site Status:	Unregulated/Closed
Facility Id:	9-601008
Program Type:	PBS
UTM X:	184065.09511
UTM Y:	4755488.34068
Expiration Date:	N/A
Site Type:	Other Wholesale/Retail Sales

Affiliation Records:

Site Id:	392499
Affiliation Type:	Facility Owner
Company Name:	MONRO MUFFLER
Contact Type:	DIRECTOR OF FACILITIES
Contact Name:	THOMAS GIANNONE
Address1:	200 HOLLEDER PARKWAY
Address2:	Not reported
City:	ROCHESTER
State:	NY
Zip Code:	14615-3808
Country Code:	001
Phone:	(585) 784-3378
EMail:	TOM.GIANNONE@MONRO.COM
Fax Number:	Not reported
Modified By:	MAPERSSO
Date Last Modified:	2017-11-01

Site Id:	392499
Affiliation Type:	Mail Contact
Company Name:	MONRO MUFFLER
Contact Type:	DIRECTOR OF FACILITIES
Contact Name:	THOMAS GIANNONE
Address1:	200 HOLLEDER PARKWAY
Address2:	Not reported
City:	ROCHESTER
State:	NY
Zip Code:	14615-3808
Country Code:	001
Phone:	(585) 784-3378
EMail:	TOM.GIANNONE@MONRO.COM
Fax Number:	Not reported
Modified By:	MAPERSSO
Date Last Modified:	2017-11-01

Site Id:	392499
Affiliation Type:	Facility Operator
Company Name:	MR. TIRE 686
Contact Type:	Not reported
Contact Name:	MONRO MUFFLER

MR. TIRE 686 (Continued) **A100319024**

Address1:	Not reported
Address2:	Not reported
City:	Not reported
State:	NN
Zip Code:	Not reported
Country Code:	001
Phone:	(716) 834-1624
EMail:	Not reported
Fax Number:	Not reported
Modified By:	AESKALSK
Date Last Modified:	2016-02-18

Site Id:	392499
Affiliation Type:	Emergency Contact
Company Name:	MONRO MUFFLER
Contact Type:	Not reported
Contact Name:	TOM GIANNONE
Address1:	Not reported
Address2:	Not reported
City:	Not reported
State:	NN
Zip Code:	Not reported
Country Code:	001
Phone:	(585) 784-3378
EMail:	Not reported
Fax Number:	Not reported
Modified By:	BHYUKOWE
Date Last Modified:	2016-02-26

Tank Info:

Tank Number:	001
Tank Id:	221216
Material Code:	0022
Common Name of Substance:	Waste Oil/Used Oil

Equipment Records:

A00 - Tank Internal Protection - None
B01 - Tank External Protection - Painted/Asphalt Coating
G10 - Tank Secondary Containment - Impervious Underlayment
K00 - Spill Prevention - None
C00 - Pipe Location - No Piping
F00 - Pipe External Protection - None
D00 - Pipe Type - No Piping
H06 - Tank Leak Detection - Impervious Barrier/Concrete Pad (A/G)
L00 - Piping Leak Detection - None
E00 - Piping Secondary Containment - None
I04 - Overfill - Product Level Gauge (A/G)
J00 - Dispenser - None

Tank Location:	Aboveground - contact with impervious barrier... Tank bottom rests on impervious barrier, allowing visual indication of leaks.
Tank Type:	Steel/Carbon Steel/Iron
Tank Status:	Closed - Removed
Pipe Model:	Not reported
Install Date:	01/17/2008
Capacity Gallons:	250

MR. TIRE 686 (Continued) **A100319024**

Tightness Test Method: NN
Date Test: Not reported
Next Test Date: Not reported
Date Tank Closed: 09/15/2008
Register: True
Modified By: LDGOMEZ
Last Modified: 04/14/2017
Material Name: waste oil/used oil

Tank Number: 002
Tank Id: 221217
Material Code: 0022
Common Name of Substance: Waste Oil/Used Oil

Equipment Records:
A00 - Tank Internal Protection - None
B01 - Tank External Protection - Painted/Asphalt Coating
G10 - Tank Secondary Containment - Impervious Underlayment
K00 - Spill Prevention - None
C00 - Pipe Location - No Piping
F00 - Pipe External Protection - None
D00 - Pipe Type - No Piping
H06 - Tank Leak Detection - Impervious Barrier/Concrete Pad (A/G)
L00 - Piping Leak Detection - None
E00 - Piping Secondary Containment - None
I04 - Overfill - Product Level Gauge (A/G)
J00 - Dispenser - None
Tank Location: Aboveground - contact with impervious barrier... Tank bottom rests on impervious barrier, allowing visual indication of leaks.
Tank Type: Steel/Carbon Steel/Iron
Tank Status: Closed - Removed
Pipe Model: Not reported
Install Date: 01/17/2008
Capacity Gallons: 200
Tightness Test Method: NN
Date Test: Not reported
Next Test Date: Not reported
Date Tank Closed: 09/15/2008
Register: True
Modified By: LDGOMEZ
Last Modified: 04/14/2017
Material Name: waste oil/used oil

Tank Number: 003
Tank Id: 225668
Material Code: 0022
Common Name of Substance: Waste Oil/Used Oil

Equipment Records:
A00 - Tank Internal Protection - None
B01 - Tank External Protection - Painted/Asphalt Coating
K00 - Spill Prevention - None
C00 - Pipe Location - No Piping
F00 - Pipe External Protection - None

MR. TIRE 686 (Continued) **A100319024**

E00 - Piping Secondary Containment - None
D00 - Pipe Type - No Piping
H06 - Tank Leak Detection - Impervious Barrier/Concrete Pad (A/G)
L00 - Piping Leak Detection - None
G05 - Tank Secondary Containment - Synthetic Liner
I04 - Overfill - Product Level Gauge (A/G)
J00 - Dispenser - None

Tank Location:	Aboveground - contact with impervious barrier... Tank bottom rests on impervious barrier, allowing visual indication of leaks.
Tank Type:	Steel/Carbon Steel/Iron
Tank Status:	Closed - Removed
Pipe Model:	Not reported
Install Date:	09/15/2008
Capacity Gallons:	270
Tightness Test Method:	NN
Date Test:	Not reported
Next Test Date:	Not reported
Date Tank Closed:	02/04/2016
Register:	True
Modified By:	AESKALSK
Last Modified:	04/14/2017
Material Name:	waste oil/used oil

Tank Number:	004
Tank Id:	225669
Material Code:	0013
Common Name of Substance:	Lube Oil

Equipment Records:

K00 - Spill Prevention - None
A00 - Tank Internal Protection - None
B01 - Tank External Protection - Painted/Asphalt Coating
E00 - Piping Secondary Containment - None
G05 - Tank Secondary Containment - Synthetic Liner
I04 - Overfill - Product Level Gauge (A/G)
J00 - Dispenser - None
C00 - Pipe Location - No Piping
F00 - Pipe External Protection - None
H06 - Tank Leak Detection - Impervious Barrier/Concrete Pad (A/G)
L00 - Piping Leak Detection - None
D00 - Pipe Type - No Piping

Tank Location:	Aboveground - contact with impervious barrier... Tank bottom rests on impervious barrier, allowing visual indication of leaks.
Tank Type:	Steel/Carbon Steel/Iron
Tank Status:	Closed - Removed
Pipe Model:	Not reported
Install Date:	09/15/2008
Capacity Gallons:	270
Tightness Test Method:	NN
Date Test:	Not reported
Next Test Date:	Not reported
Date Tank Closed:	02/04/2016
Register:	True
Modified By:	AESKALSK
Last Modified:	04/14/2017
Material Name:	lube oil

W109 East 1/8-1/4 0.232 mi. 1227 ft. | **AEN PROPERTIES**
115 ASH ST
BUFFALO, NY 14202

Site 2 of 2 in cluster W | **RCRA-VSQG**
NY LTANKS
NY CBS UST
NY CBS
NY Spills
NY MANIFEST | **1000416366**
NYD049834518

Relative: Lower

Actual: 611 ft.

RCRA-VSQG:

Date form received by agency:	2007-01-01 00:00:00.0
Facility name:	AEN PROPERTIES
Facility address:	115 ASH ST BUFFALO, NY 14202
EPA ID:	NYD049834518
Mailing address:	P O BOX 161 BUFFALO, NY 14225
Contact:	RICHARD NEIL
Contact address:	P O BOX 161 BUFFALO, NY 14225
Contact country:	US
Contact telephone:	716-681-7755
Contact email:	Not reported
EPA Region:	02
Land type:	Private
Classification:	Conditionally Exempt Small Quantity Generator
Description:	Handler: generates 100 kg or less of hazardous waste per calendar month, and accumulates 1000 kg or less of hazardous waste at any time; or generates 1 kg or less of acutely hazardous waste per calendar month, and accumulates at any time: 1 kg or less of acutely hazardous waste; or 100 kg or less of any residue or contaminated soil, waste or other debris resulting from the cleanup of a spill, into or on any land or water, of acutely hazardous waste; or generates 100 kg or less of any residue or contaminated soil, waste or other debris resulting from the cleanup of a spill, into or on any land or water, of acutely hazardous waste during any calendar month, and accumulates at any time: 1 kg or less of acutely hazardous waste; or 100 kg or less of any residue or contaminated soil, waste or other debris resulting from the cleanup of a spill, into or on any land or water, of acutely hazardous waste

Owner/Operator Summary:

Owner/operator name:	NO NAME FOUND
Owner/operator address:	Not reported Not reported
Owner/operator country:	US
Owner/operator telephone:	Not reported
Owner/operator email:	Not reported
Owner/operator fax:	Not reported
Owner/operator extension:	Not reported
Legal status:	Private
Owner/Operator Type:	Operator
Owner/Op start date:	2003-01-15 00:00:00.
Owner/Op end date:	Not reported
Owner/operator name:	EDWARD M SIBBLE
Owner/operator address:	NOT REQUIRED NOT REQUIRED, WY 99999
Owner/operator country:	US
Owner/operator telephone:	212-555-1212
Owner/operator email:	Not reported

AEN PROPERTIES (Continued) **1000416366**

Owner/operator fax: Not reported
Owner/operator extension: Not reported
Legal status: Private
Owner/Operator Type: Owner
Owner/Op start date: Not reported
Owner/Op end date: Not reported

Handler Activities Summary:
U.S. importer of hazardous waste: No
Mixed waste (haz. and radioactive): No
Recycler of hazardous waste: No
Transporter of hazardous waste: No
Treater, storer or disposer of HW: No
Underground injection activity: No
On-site burner exemption: No
Furnace exemption: No
Used oil fuel burner: No
Used oil processor: No
User oil refiner: No
Used oil fuel marketer to burner: No
Used oil Specification marketer: No
Used oil transfer facility: No
Used oil transporter: No

Historical Generators:
Date form received by agency: 2006-01-01 00:00:00.0
Site name: AEN PROPERTIES
Classification: Small Quantity Generator

Date form received by agency: 2004-09-08 00:00:00.0
Site name: AEN PROPERTIES
Classification: Not a generator, verified

Date form received by agency: 1999-07-08 00:00:00.0
Site name: CARTON CRAFT CORP
Classification: Not a generator, verified

Date form received by agency: 1986-09-29 00:00:00.0
Site name: CARTON CRAFT CORP
Classification: Large Quantity Generator

Hazardous Waste Summary:

. Waste code: F001
. Waste name: THE FOLLOWING SPENT HALOGENATED SOLVENTS USED IN DEGREASING: TETRACHLOROETHYLENE, TRICHLORETHYLENE, METHYLENE CHLORIDE, 1,1,1-TRICHLOROETHANE, CARBON TETRACHLORIDE AND CHLORINATED FLUOROCARBONS; ALL SPENT SOLVENT MIXTURES/BLENDS USED IN DEGREASING CONTAINING, BEFORE USE, A TOTAL OF TEN PERCENT OR MORE (BY VOLUME) OF ONE OR MORE OF THE ABOVE HALOGENATED SOLVENTS OR THOSE SOLVENTS LISTED IN F002, F004, AND F005; AND STILL BOTTOMS FROM THE RECOVERY OF THESE SPENT SOLVENTS AND SPENT SOLVENT MIXTURES.

. Waste code: F003
. Waste name: THE FOLLOWING SPENT NONHALOGENATED SOLVENTS: XYLENE, ACETONE, ETHYL ACETATE, ETHYL BENZENE, ETHYL ETHER, METHYL ISOBUTYL KETONE, N-BUTYL

AEN PROPERTIES (Continued) **1000416366**

ALCOHOL, CYCLOHEXANONE, AND METHANOL; ALL SPENT SOLVENT MIXTURES/BLENDS CONTAINING, BEFORE USE, ONLY THE ABOVE SPENT NONHALOGENATED SOLVENTS; AND ALL SPENT SOLVENT MIXTURES/BLENDS CONTAINING, BEFORE USE, ONE OR MORE OF THE ABOVE NONHALOGENATED SOLVENTS, AND A TOTAL OF TEN PERCENT OR MORE (BY VOLUME) OF ONE OR MORE OF THOSE SOLVENTS LISTED IN F001, F002, F004, AND F005; AND STILL BOTTOMS FROM THE RECOVERY OF THESE SPENT SOLVENTS AND SPENT SOLVENT MIXTURES.

. Waste code: F005
. Waste name: THE FOLLOWING SPENT NONHALOGENATED SOLVENTS: TOLUENE, METHYL ETHYL KETONE, CARBON DISULFIDE, ISOBUTANOL, PYRIDINE, BENZENE, 2-ETHOXYETHANOL, AND 2-NITROPROPANE; ALL SPENT SOLVENT MIXTURES/BLENDS CONTAINING, BEFORE USE, A TOTAL OF TEN PERCENT OR MORE (BY VOLUME) OF ONE OR MORE OF THE ABOVE NONHALOGENATED SOLVENTS OR THOSE SOLVENTS LISTED IN F001, F002, OR F004; AND STILL BOTTOMS FROM THE RECOVERY OF THESE SPENT SOLVENTS AND SPENT SOLVENT MIXTURES.

. Waste code: U002
. Waste name: 2-PROPANONE (I) (OR) ACETONE (I)

Facility Has Received Notices of Violations:
Regulation violated: Not reported
Area of violation: Generators - General
Date violation determined: 1999-03-30 00:00:00.0
Date achieved compliance: 1999-04-22 00:00:00.0
Violation lead agency: State
Enforcement action: COMPLIANCE EVALUATION INSPECTION ON-SITE
Enforcement action date: 1999-03-30 00:00:00.0
Enf. disposition status: Not reported
Enf. disp. status date: Not reported
Enforcement lead agency: State
Proposed penalty amount: Not reported
Final penalty amount: Not reported
Paid penalty amount: Not reported

Regulation violated: Not reported
Area of violation: Generators - Manifest
Date violation determined: 1999-03-30 00:00:00.0
Date achieved compliance: 1999-04-22 00:00:00.0
Violation lead agency: State
Enforcement action: COMPLIANCE EVALUATION INSPECTION ON-SITE
Enforcement action date: 1999-03-30 00:00:00.0
Enf. disposition status: Not reported
Enf. disp. status date: Not reported
Enforcement lead agency: State
Proposed penalty amount: Not reported
Final penalty amount: Not reported
Paid penalty amount: Not reported

Regulation violated: Not reported
Area of violation: LDR - General
Date violation determined: 1999-03-30 00:00:00.0
Date achieved compliance: 1999-04-22 00:00:00.0
Violation lead agency: State
Enforcement action: COMPLIANCE EVALUATION INSPECTION ON-SITE
Enforcement action date: 1999-03-30 00:00:00.0

AEN PROPERTIES (Continued) **1000416366**

Enf. disposition status: Not reported
Enf. disp. status date: Not reported
Enforcement lead agency: State
Proposed penalty amount: Not reported
Final penalty amount: Not reported
Paid penalty amount: Not reported

Regulation violated: Not reported
Area of violation: Generators - General
Date violation determined: 1988-11-30 00:00:00.0
Date achieved compliance: 1989-02-01 00:00:00.0
Violation lead agency: State
Enforcement action: COMPLIANCE EVALUATION INSPECTION ON-SITE
Enforcement action date: 1988-12-13 00:00:00.0
Enf. disposition status: Not reported
Enf. disp. status date: Not reported
Enforcement lead agency: State
Proposed penalty amount: Not reported
Final penalty amount: Not reported
Paid penalty amount: Not reported

Evaluation Action Summary:
Evaluation date: 1999-03-25 00:00:00.0
Evaluation: WRITTEN INFORMAL
Area of violation: Generators - Manifest
Date achieved compliance: 1999-04-22 00:00:00.0
Evaluation lead agency: State

Evaluation date: 1999-03-25 00:00:00.0
Evaluation: WRITTEN INFORMAL
Area of violation: LDR - General
Date achieved compliance: 1999-04-22 00:00:00.0
Evaluation lead agency: State

Evaluation date: 1999-03-25 00:00:00.0
Evaluation: WRITTEN INFORMAL
Area of violation: Generators - General
Date achieved compliance: 1999-04-22 00:00:00.0
Evaluation lead agency: State

Evaluation date: 1988-11-30 00:00:00.0
Evaluation: WRITTEN INFORMAL
Area of violation: Generators - General
Date achieved compliance: 1989-02-01 00:00:00.0
Evaluation lead agency: State

LTANKS:
Name: CARTON CRAFT
Address: 115 ASH STREET
City,State,Zip: BUFFALO, NY
Spill Number/Closed Date: 9604418 / 1996-11-26
Facility ID: 9604418
Site ID: 321853
Spill Date: 1996-07-01
Spill Cause: Tank Failure
Spill Source: Commercial/Industrial
Spill Class: C3

AEN PROPERTIES (Continued) **1000416366**

Cleanup Ceased:	1996-09-19
SWIS:	1502
Investigator:	COOKE
Referred To:	Not reported
Reported to Dept:	1996-07-01
CID:	211
Water Affected:	Not reported
Spill Notifier:	Other
Last Inspection:	1996-07-02
Recommended Penalty:	False
Meets Standard:	True
UST Involvement:	False
Remediation Phase:	0
Date Entered In Computer:	1996-07-02
Spill Record Last Update:	2011-01-18
Spiller Name:	DENNIS GARRISON
Spiller Company:	CARTON CRAFT
Spiller Address:	115 ASH STREET
Spiller County:	001
Spiller Contact:	Not reported
Spiller Phone:	Not reported
Spiller Extention:	Not reported
DEC Region:	9
DER Facility ID:	259271
DEC Memo:	"Prior to Sept, 2004 data translation this spill Lead_DEC Field was JDC 7/2/96: JDC ON SITE AND MET W/ MR DENNIS GARRISON, AND JOHN ORTLANI OF CARTON-CRAFT. ENASCO HIRED TO OVERSEE TANK REMOVAL, PHIL HERTEL ON SITE. INSPECTED TANK AREAS AND FOUND SOME MINOR EVIDECE OF PETROLEUM CONTAMIATION TO FUEL OIL TANK AREA. ISO/ ACETONE EXCAVATIONS WERE FREE OF ANY FIELD DETECTABLE CONTAMINATION. SOILS BEING REMOVED FROM FUEL OIL EXCAVATION FOR DISPOSAL. ANALITICAL WILL INCLUDE 8270 AND 8240 FOR POST TEST. 7/2/96: MEMO WRITTEN TO PETER BEUCHI TO FOLLOWUP ON SITE INVESTIGATION PER ACETONE CONTAMINATION POTENTIAL. 8/23/96: TANK CLOSURE REPORT INDICATED HIGH LEVELS OF ACETONE AND TEX CONTAMIONATION. TELCON W/ PHIL HERTEL AND DENNIS GARRISON AND REQUESTED SITE BE RESAMPLED. 9/6/96: JDC TELCON W/ DENNIS GARISON AND CONFIRMED RESAMPLING BE DONE. SPOKE MARTY DOSTER, HAZ. WASTE REMEDIATION AND CONFIRMED A BASE LEVEL FOR CONTAMIATION W/ ACETONE 0F 1PPM. 11/26/96: REVIEWED FILE AND FOUND RESAMPLE RESULTS FOR ACETONE EXCAVATION AT NON-DETECT. NO FURTHER ACTION SITE IS CLOSED. 9/21/01: MLD: Trustee for the bankruptcy submitted report by RSV Engineering which found acetone in soil and groundwater (B-2). 12/3/01: MLD: Telecon with Trustee - DEC advised trustee that additional study of groundwater is required. DEC suggested the VCP. 2/27/02: MLD: Telecon trustee - he has hired GeoMatrix to do additional study. 5/7/02: MLD: Newspaper article citing bankruptcy and closure of facility. 5/15/02: MLD: DEC rec'd report by GeoMatrix. Groundwater away from source area shows minimal impacts from acetone. Some soil contain acetone at levels twice industrial SCOs. "
Remarks:	"while pulling 1000 gal isopropyl alcohol tank and 500 gal acetone tank holes noted in tanks "

All Materials:

Site ID:	321853
Operable Unit ID:	1032067
Operable Unit:	01
Material ID:	347183
Material Code:	0024B

AEN PROPERTIES (Continued) **1000416366**

Material Name: 2-propanone
Case No.: 00067641
Material FA: Hazardous Material
Quantity: .00
Units: G
Recovered: .00
Oxygenate: Not reported

Site ID: 321853
Operable Unit ID: 1032067
Operable Unit: 01
Material ID: 347185
Material Code: 0324B
Material Name: 1-propanol, 2-methyl-
Case No.: 00078831
Material FA: Hazardous Material
Quantity: .00
Units: G
Recovered: .00
Oxygenate: Not reported

Site ID: 321853
Operable Unit ID: 1032067
Operable Unit: 01
Material ID: 347181
Material Code: 0001A
Material Name: #2 fuel oil
Case No.: Not reported
Material FA: Petroleum
Quantity: .00
Units: G
Recovered: .00
Oxygenate: Not reported

CBS UST:
Id/Status: 9-000236 / NO LONGER A MAJOR FACILITY
Facility Type: D
Facility Tel: (716) 852-7910
Total Tanks: 0
Region: STATE
ICS No: 9-167059
PBS No: Not reported
MOSF No: Not reported
SPDES No: Not reported
Town: BUFFALO (C)
Operator: DENNIS GARRISO
Emergency Contact: DENNIS GARRISON
Emergency Contact Phone: (716) 674-5425
Certification Date: 07/06/1995
Expiration Date: 08/03/1997
Owner Name: CARTON-CRAFT CORP.
Owner Address: 115 ASH STREET
Owner City,State,Zip: BUFFALO, NY 14204
Owner Phone: (716) 852-7910
Owner Type: 5
Owner Subtype: Not reported

AEN PROPERTIES (Continued) **1000416366**

Mailing Name:	CARTON-CRAFT CORP.
Mailing Contact:	DENNIS GARRISON
Mailing Address:	115 ASH STREET
Mailing Address 2:	Not reported
Mailing City,State,Zip:	BUFFALO, NY 14204
Mailing Telephone:	(716) 852-7910
Tank Number:	002
Date Entered:	08/03/1989
Capacity:	500
Chemical:	2-Propanone
Tank Closed:	07/96
Tank Status:	Temporarily Out Of Service
Tank Type:	Steel/carbon steel
Install Date:	12/82
CAS No:	67641
Substance:	Single Hazardous Substance on DEC List
Tank Location:	Outdoors, Belowground
Tank Internal:	None
Tank External:	PAINTED/ASPHALT COATING
Pipe Location:	Aboveground/Underground Combination
Pipe Internal:	None
Pipe External:	None
Leak Detection:	None
Secondary Containmentt:	None
Overfill Protection:	None
Haz Percent:	100
Pipe Containment:	None
Pipe Type:	STEEL/IRON
Tank Error Status:	No Missing Data
Tank Secret:	F
Date Entered:	07:45:03
Last Test:	Not reported
Due Date:	Not reported
SWIS Code:	1402
Cert Flag:	F
Is it There:	F
Is Updated:	F
Owners Mark:	First Owner
Latitude:	Not reported
Longitude:	Not reported
Renew Date:	05/03/93
Deliquent:	F
Total Capacity:	0
Date Expired:	08/03/95
Case No:	Not reported
Federal Amt:	T
Pipe Flag:	F
Reserve Flag:	T

CBS:

Name:	CARTON-CRAFT CORP.
Address:	115 ASH STREET
City,State,Zip:	BUFFALO, NY 14204
CBS Number:	9-000236
Program Type:	CBS
Facility Status:	Unregulated/Closed
Expiration Date:	Not reported

AEN PROPERTIES (Continued) **1000416366**

Dec Region: 9
UTMX: 184442.10129
UTMY: 4755891.58615

SPILLS:

Name:	ABANDONED DRUM FROM DEMO.
Address:	115 ASH STREET
City,State,Zip:	BUFFALO, NY
Spill Number/Closed Date:	8809855 / 1989-10-02
Facility ID:	8809855
Facility Type:	ER
DER Facility ID:	259271
Site ID:	321852
DEC Region:	9
Spill Cause:	Abandoned Drums
Spill Class:	Not reported
SWIS:	1502
Spill Date:	1989-03-22
Investigator:	PRINGLE
Referred To:	Not reported
Reported to Dept:	1989-03-22
CID:	Not reported
Water Affected:	Not reported
Spill Source:	Unknown
Spill Notifier:	Affected Persons
Cleanup Ceased:	1989-10-02
Cleanup Meets Std:	True
Last Inspection:	1989-09-12
Recommended Penalty:	False
UST Trust:	False
Remediation Phase:	0
Date Entered In Computer:	1989-03-23
Spill Record Last Update:	1989-11-08
Spiller Name:	Not reported
Spiller Company:	UNKNOWN
Spiller Address:	Not reported
Spiller Company:	999
Contact Name:	Not reported
DEC Memo:	"Prior to Sept, 2004 data translation this spill Lead_DEC Field was MNP 03/22/89: 3/22/89 MNP INSP. DRUM ON SIDE OIL SEEPING OUT OF TOP BUNG;MNP TELECON TO CITY COMM. DEVELOP. THEY WILL SEND INSPECTOR TO SITE, CLEANUP NEEDED. 10/02/89: 10/2/89 MNP REVIEW OF FILE, FINAL PAYMENT PACKAGES RECEIVED, DISPOSAL OF DRUMS REFERRED TO S&W BECAUSE SAMPLE RESULTS INDICATE NON-PETO HAZ. WASTE, NO FURTHER WORK BY SPILL UNIT, COMPLETE. 09/29/95: This is additional information about material spilled from the translation of the old spill file: SUSPECT OLD PAINT."
Remarks:	"UNKNOWN MATERIAL SPILLED FROM ABANDONED DRUM VIA MISSING TOP BUNG, DRUM FOUND ON SIDE FULL OF BLACK TAR-LIKE MATERIAL (SUSPECT PAINT)"

All Materials:

Site ID:	321852
Operable Unit ID:	925914
Operable Unit:	01
Material ID:	451028
Material Code:	0017A
Material Name:	PCB oil

AEN PROPERTIES (Continued) **1000416366**

Case No.:	Not reported
Material FA:	Petroleum
Quantity:	10.00
Units:	G
Recovered:	10.00
Oxygenate:	Not reported

Name:	POLE# 130
Address:	115 ASH ST
City,State,Zip:	BUFFALO, NY
Spill Number/Closed Date:	1200868 / 2012-04-27
Facility ID:	1200868
Facility Type:	ER
DER Facility ID:	417930
Site ID:	463530
DEC Region:	9
Spill Cause:	Equipment Failure
Spill Class:	Not reported
SWIS:	1502
Spill Date:	2012-04-26
Investigator:	TDJOHNSO
Referred To:	Not reported
Reported to Dept:	2012-04-26
CID:	Not reported
Water Affected:	Not reported
Spill Source:	Commercial/Industrial
Spill Notifier:	Other
Cleanup Ceased:	Not reported
Cleanup Meets Std:	False
Last Inspection:	Not reported
Recommended Penalty:	False
UST Trust:	False
Remediation Phase:	0
Date Entered In Computer:	2012-04-26
Spill Record Last Update:	2012-04-27
Spiller Name:	Not reported
Spiller Company:	NATIONAL GRID
Spiller Address:	Not reported
Spiller Company:	999
Contact Name:	LISA MONTESANO
DEC Memo:	"04/27/12 TDJ MINOR SPILL CLEANED BY CONTRACTOR. NO FURTHER ACTION FILE CLOSED TO ELECTRONIC ONLY"
Remarks:	"Caller advised 1 gallon of oil spilled onto pavement. Clean up is pending."

All Materials:

Site ID:	463530
Operable Unit ID:	1213624
Operable Unit:	01
Material ID:	2211618
Material Code:	0020A
Material Name:	transformer oil
Case No.:	Not reported
Material FA:	Petroleum
Quantity:	1.00
Units:	G
Recovered:	Not reported

AEN PROPERTIES (Continued) **1000416366**

Oxygenate: Not reported

NY MANIFEST:

Name:	CARTON CRAFT
Address:	115 ASH ST
City,State,Zip:	BUFFALO, NY 14204-1494
Country:	USA
EPA ID:	NYD049834518
Facility Status:	Not reported
Location Address 1:	115 ASH STREET
Code:	BP
Location Address 2:	Not reported
Total Tanks:	Not reported
Location City:	BUFFALO
Location State:	NY
Location Zip:	14204
Location Zip 4:	Not reported

NY MANIFEST:

EPAID:	NYD049834518
Mailing Name:	CARTON CRAFT
Mailing Contact:	NORMAN DOLEGALA
Mailing Address 1:	115 ASH STREET
Mailing Address 2:	Not reported
Mailing City:	BUFFALO
Mailing State:	NY
Mailing Zip:	14204
Mailing Zip 4:	Not reported
Mailing Country:	USA
Mailing Phone:	7168527910

NY MANIFEST:

Document ID:	NYB9776295
Manifest Status:	Not reported
seq:	01
Year:	2003
Trans1 State ID:	700324NY
Trans2 State ID:	Not reported
Generator Ship Date:	08/22/2003
Trans1 Recv Date:	08/22/2003
Trans2 Recv Date:	Not reported
TSD Site Recv Date:	08/26/2003
Part A Recv Date:	Not reported
Part B Recv Date:	Not reported
Generator EPA ID:	NYD049834518
Trans1 EPA ID:	NYD046765574
Trans2 EPA ID:	Not reported
TSDF ID 1:	NYD049836679
TSDF ID 2:	Not reported
Manifest Tracking Number:	Not reported
Import Indicator:	Not reported
Export Indicator:	Not reported
Discr Quantity Indicator:	Not reported
Discr Type Indicator:	Not reported
Discr Residue Indicator:	Not reported
Discr Partial Reject Indicator:	Not reported

AEN PROPERTIES (Continued) **1000416366**

Discr Full Reject Indicator:	Not reported
Manifest Ref Number:	Not reported
Alt Facility RCRA ID:	Not reported
Alt Facility Sign Date:	Not reported
MGMT Method Type Code:	Not reported
Waste Code:	U002 - ACETONE
Waste Code:	Not reported
Waste Code:	Not reported
Waste Code:	Not reported
Waste Code:	Not reported
Waste Code:	Not reported
Quantity:	79940
Units:	P - Pounds
Number of Containers:	001
Container Type:	DT - Dump trucks
Handling Method:	L Landfill.
Specific Gravity:	01.00

X110 **LIBERTY TAILORS & CLEANERS** **RCRA NonGen / NLR** **1004759653**
SSE **142 BROADWAY** **FINDS** **NYR000017210**
1/8-1/4 **BUFFALO, NY 14203** **ECHO**
0.234 mi. **NY MANIFEST**
1233 ft. **Site 2 of 2 in cluster X**

Relative:
Lower

Actual:
607 ft.

RCRA NonGen / NLR:

Date form received by agency:	2007-01-01 00:00:00.0
Facility name:	LIBERTY TAILORS & CLEANERS
Facility address:	142 BROADWAY BUFFALO, NY 14203
EPA ID:	NYR000017210
Mailing address:	BROADWAY BUFFALO, NY 14203
Contact:	SHAWN HALEY
Contact address:	BROADWAY BUFFALO, NY 14203
Contact country:	US
Contact telephone:	716-826-8931
Contact email:	Not reported
EPA Region:	02
Classification:	Non-Generator
Description:	Handler: Non-Generators do not presently generate hazardous waste

Owner/Operator Summary:

Owner/operator name:	DAVID C & VIOLET E GILMOUR
Owner/operator address:	249 E ROYAL PKWY AMHERST, NY 14221
Owner/operator country:	US
Owner/operator telephone:	716-626-1479
Owner/operator email:	Not reported
Owner/operator fax:	Not reported
Owner/operator extension:	Not reported
Legal status:	Private
Owner/Operator Type:	Operator
Owner/Op start date:	Not reported
Owner/Op end date:	Not reported

LIBERTY TAILORS & CLEANERS (Continued) **1004759653**

Owner/operator name: DAVID C & VIOLET E GILMOUR
Owner/operator address: 249 E ROYAL PKWY
AMHERST, NY 14221
Owner/operator country: US
Owner/operator telephone: 716-626-1479
Owner/operator email: Not reported
Owner/operator fax: Not reported
Owner/operator extension: Not reported
Legal status: Private
Owner/Operator Type: Owner
Owner/Op start date: Not reported
Owner/Op end date: Not reported

Handler Activities Summary:
U.S. importer of hazardous waste: No
Mixed waste (haz. and radioactive): No
Recycler of hazardous waste: No
Transporter of hazardous waste: No
Treater, storer or disposer of HW: No
Underground injection activity: No
On-site burner exemption: No
Furnace exemption: No
Used oil fuel burner: No
Used oil processor: No
User oil refiner: No
Used oil fuel marketer to burner: No
Used oil Specification marketer: No
Used oil transfer facility: No
Used oil transporter: No

Historical Generators:
Date form received by agency: 2006-01-01 00:00:00.0
Site name: LIBERTY TAILORS & CLEANERS
Classification: Not a generator, verified

Date form received by agency: 1995-12-04 00:00:00.0
Site name: LIBERTY TAILORS & CLEANERS
Classification: Conditionally Exempt Small Quantity Generator

Hazardous Waste Summary:

. Waste code: D002
. Waste name: CORROSIVE WASTE

. Waste code: D007
. Waste name: CHROMIUM

. Waste code: D039
. Waste name: TETRACHLOROETHYLENE

. Waste code: F002
. Waste name: THE FOLLOWING SPENT HALOGENATED SOLVENTS: TETRACHLOROETHYLENE, METHYLENE CHLORIDE, TRICHLOROETHYLENE, 1,1,1-TRICHLOROETHANE, CHLOROBENZENE, 1,1,2-TRICHLORO-1,2,2-TRIFLUOROETHANE, ORTHO-DICHLOROBENZENE, TRICHLOROFLUOROMETHANE, AND 1,1,2, TRICHLOROETHANE; ALL SPENT SOLVENT MIXTURES/BLENDS CONTAINING, BEFORE

LIBERTY TAILORS & CLEANERS (Continued) **1004759653**

USE, A TOTAL OF TEN PERCENT OR MORE (BY VOLUME) OF ONE OR MORE OF THE ABOVE HALOGENATED SOLVENTS OR THOSE SOLVENTS LISTED IN F001, F004, AND F005; AND STILL BOTTOMS FROM THE RECOVERY OF THESE SPENT SOLVENTS AND SPENT SOLVENT MIXTURES.

Violation Status: No violations found

FINDS:

Registry ID: 110004520803

Environmental Interest/Information System
RCRAInfo is a national information system that supports the Resource Conservation and Recovery Act (RCRA) program through the tracking of events and activities related to facilities that generate, transport, and treat, store, or dispose of hazardous waste. RCRAInfo allows RCRA program staff to track the notification, permit, compliance, and corrective action activities required under RCRA.

Click this hyperlink while viewing on your computer to access additional FINDS: detail in the EDR Site Report.

ECHO:
Envid: 1004759653
Registry ID: 110004520803
DFR URL: http://echo.epa.gov/detailed-facility-report?fid=110004520803

NY MANIFEST:
Name: LIBERTY TAILORS & CLEANERS
Address: 142 BROADWAY
City,State,Zip: BUFFALO, NY 14203
Country: USA
EPA ID: NYR000017210
Facility Status: Not reported
Location Address 1: 142 BROADWAY
Code: BP
Location Address 2: Not reported
Total Tanks: Not reported
Location City: BUFFALO
Location State: NY
Location Zip: 14203
Location Zip 4: Not reported

NY MANIFEST:
EPAID: NYR000017210
Mailing Name: LIBERTY TAILORS & CLEANERS
Mailing Contact: SHAWN HALEY
Mailing Address 1: 142 BROADWAY
Mailing Address 2: Not reported
Mailing City: BUFFALO
Mailing State: NY
Mailing Zip: 14203
Mailing Zip 4: Not reported
Mailing Country: USA
Mailing Phone: 7168268931

LIBERTY TAILORS & CLEANERS (Continued) **1004759653**

NY MANIFEST:

Document ID:	NYC2774608
Manifest Status:	C
seq:	Not reported
Year:	1996
Trans1 State ID:	NYNA1635
Trans2 State ID:	Not reported
Generator Ship Date:	02/20/1996
Trans1 Recv Date:	02/20/1996
Trans2 Recv Date:	/ /
TSD Site Recv Date:	02/20/1996
Part A Recv Date:	02/28/1996
Part B Recv Date:	02/29/1996
Generator EPA ID:	NYR000017210
Trans1 EPA ID:	ILD984908202
Trans2 EPA ID:	Not reported
TSDF ID 1:	NYD981556541
TSDF ID 2:	Not reported
Manifest Tracking Number:	Not reported
Import Indicator:	Not reported
Export Indicator:	Not reported
Discr Quantity Indicator:	Not reported
Discr Type Indicator:	Not reported
Discr Residue Indicator:	Not reported
Discr Partial Reject Indicator:	Not reported
Discr Full Reject Indicator:	Not reported
Manifest Ref Number:	Not reported
Alt Facility RCRA ID:	Not reported
Alt Facility Sign Date:	Not reported
MGMT Method Type Code:	Not reported
Waste Code:	F002 - HALO SOLV + STILL BOTTOMS FM REC OF SOLV
Waste Code:	Not reported
Waste Code:	Not reported
Waste Code:	Not reported
Waste Code:	Not reported
Waste Code:	Not reported
Quantity:	01200
Units:	P - Pounds
Number of Containers:	012
Container Type:	DM - Metal drums, barrels
Handling Method:	B Incineration, heat recovery, burning.
Specific Gravity:	100
Waste Code:	F002 - HALO SOLV + STILL BOTTOMS FM REC OF SOLV
Waste Code:	Not reported
Waste Code:	Not reported
Waste Code:	Not reported
Waste Code:	Not reported
Quantity:	00360
Units:	P - Pounds
Number of Containers:	006
Container Type:	DM - Metal drums, barrels
Handling Method:	B Incineration, heat recovery, burning.
Specific Gravity:	100

Y111 WSW 1/8-1/4 0.234 mi. 1237 ft. | **TURNKEY ENVIRONMENTAL RESTORAT**
50 FOUNTAIN PLZ STE 1350
BUFFALO, NY 14202

Site 1 of 2 in cluster Y

RCRA NonGen / NLR
FINDS
ECHO
NY MANIFEST

1004762921
NYR000101816

Relative: Lower

Actual: 614 ft.

RCRA NonGen / NLR:

Date form received by agency:	2007-01-01 00:00:00.0
Facility name:	TURNKEY ENVIRONMENTAL RESTORAT
Facility address:	50 FOUNTAIN PLZ STE 1350 BUFFALO, NY 14202
EPA ID:	NYR000101816
Mailing address:	FOUNTAIN PLZ STE 1350 BUFFALO, NY 14202
Contact:	PATRICK MARTIN
Contact address:	FOUNTAIN PLZ STE 1350 BUFFALO, NY 14202
Contact country:	US
Contact telephone:	716-856-0535
Contact email:	Not reported
EPA Region:	02
Classification:	Non-Generator
Description:	Handler: Non-Generators do not presently generate hazardous waste

Owner/Operator Summary:

Owner/operator name:	TURNKEY ENVIRONMENTAL RESTORAT
Owner/operator address:	50 FOUNTAIN PLZ STE 1350 BUFFALO, NY 14202
Owner/operator country:	US
Owner/operator telephone:	716-856-0635
Owner/operator email:	Not reported
Owner/operator fax:	Not reported
Owner/operator extension:	Not reported
Legal status:	Private
Owner/Operator Type:	Owner
Owner/Op start date:	2001-01-01 00:00:00.
Owner/Op end date:	Not reported

Owner/operator name:	TURNKEY ENVIRONMENTAL RESTORAT
Owner/operator address:	50 FOUNTAIN PLZ STE 1350 BUFFALO, NY 14202
Owner/operator country:	US
Owner/operator telephone:	716-856-0635
Owner/operator email:	Not reported
Owner/operator fax:	Not reported
Owner/operator extension:	Not reported
Legal status:	Private
Owner/Operator Type:	Operator
Owner/Op start date:	2001-01-01 00:00:00.
Owner/Op end date:	Not reported

Handler Activities Summary:

U.S. importer of hazardous waste:	No
Mixed waste (haz. and radioactive):	No
Recycler of hazardous waste:	No
Transporter of hazardous waste:	No
Treater, storer or disposer of HW:	No
Underground injection activity:	No

TURNKEY ENVIRONMENTAL RESTORAT (Continued) **1004762921**

On-site burner exemption: No
Furnace exemption: No
Used oil fuel burner: No
Used oil processor: No
User oil refiner: No
Used oil fuel marketer to burner: No
Used oil Specification marketer: No
Used oil transfer facility: No
Used oil transporter: No

Historical Generators:
Date form received by agency: 2006-01-01 00:00:00.0
Site name: TURNKEY ENVIRONMENTAL RESTORAT
Classification: Not a generator, verified

Date form received by agency: 2001-10-26 00:00:00.0
Site name: TURNKEY ENVIRONMENTAL RESTORAT
Classification: Conditionally Exempt Small Quantity Generator

Hazardous Waste Summary:

. Waste code: D001
. Waste name: IGNITABLE WASTE

Violation Status: No violations found

FINDS:

Registry ID: 110012201090

Environmental Interest/Information System
RCRAInfo is a national information system that supports the Resource Conservation and Recovery Act (RCRA) program through the tracking of events and activities related to facilities that generate, transport, and treat, store, or dispose of hazardous waste. RCRAInfo allows RCRA program staff to track the notification, permit, compliance, and corrective action activities required under RCRA.

Click this hyperlink while viewing on your computer to access additional FINDS: detail in the EDR Site Report.

ECHO:
Envid: 1004762921
Registry ID: 110012201090
DFR URL: http://echo.epa.gov/detailed-facility-report?fid=110012201090

NY MANIFEST:
Name: TURNKEY ENVIRONMENTAL RESTORATION
Address: 50 FOUNTAIN PLZ STE 1350
City,State,Zip: BUFFALO, NY 14202
Country: USA
EPA ID: NYR000101816
Facility Status: Not reported
Location Address 1: 50 FOUNTAIN PLZ STE 1350
Code: BP

TURNKEY ENVIRONMENTAL RESTORAT (Continued) **1004762921**

Location Address 2:	Not reported
Total Tanks:	Not reported
Location City:	BUFFALO
Location State:	NY
Location Zip:	14202
Location Zip 4:	Not reported

NY MANIFEST:

EPAID:	NYR000101816
Mailing Name:	TURNKEY ENVIRONMENTAL RESTORATION
Mailing Contact:	PAUL H WERTHMAN
Mailing Address 1:	50 FOUNTAIN PLZ STE 1350
Mailing Address 2:	Not reported
Mailing City:	BUFFALO
Mailing State:	NY
Mailing Zip:	14202
Mailing Zip 4:	Not reported
Mailing Country:	USA
Mailing Phone:	7168560599

NY MANIFEST:

Document ID:	MAM7503110
Manifest Status:	Not reported
seq:	01
Year:	2002
Trans1 State ID:	3785PANY
Trans2 State ID:	NY17657PA
Generator Ship Date:	04/03/2002
Trans1 Recv Date:	04/03/2002
Trans2 Recv Date:	04/08/2002
TSD Site Recv Date:	04/12/2002
Part A Recv Date:	Not reported
Part B Recv Date:	Not reported
Generator EPA ID:	NYR000101816
Trans1 EPA ID:	SCR000074591
Trans2 EPA ID:	SCR000074591
TSDF ID 1:	MAD000604447
TSDF ID 2:	Not reported
Manifest Tracking Number:	Not reported
Import Indicator:	Not reported
Export Indicator:	Not reported
Discr Quantity Indicator:	Not reported
Discr Type Indicator:	Not reported
Discr Residue Indicator:	Not reported
Discr Partial Reject Indicator:	Not reported
Discr Full Reject Indicator:	Not reported
Manifest Ref Number:	Not reported
Alt Facility RCRA ID:	Not reported
Alt Facility Sign Date:	Not reported
MGMT Method Type Code:	Not reported
Waste Code:	D001 - NON-LISTED IGNITABLE WASTES
Waste Code:	Not reported
Waste Code:	Not reported
Waste Code:	Not reported
Waste Code:	Not reported
Waste Code:	Not reported
Quantity:	00150

TURNKEY ENVIRONMENTAL RESTORAT (Continued) **1004762921**

Units:	P - Pounds
Number of Containers:	001
Container Type:	DM - Metal drums, barrels
Handling Method:	B Incineration, heat recovery, burning.
Specific Gravity:	01.00

112
SSW
1/8-1/4
0.237 mi.
1252 ft.

FERGUSON ELECTRIC CONSTRUCTION CO INC
303 ELLICOTT ST
BUFFALO, NY 14203

NY UST **U004046735**
N/A

Relative:
Lower

Actual:
610 ft.

UST:

Name:	FERGUSON ELECTRIC CONSTRUCTION CO INC
Address:	303 ELLICOTT ST
City,State,Zip:	BUFFALO, NY 14203
Id/Status:	9-600825 / Unregulated/Closed
Program Type:	PBS
Region:	STATE
DEC Region:	9
Expiration Date:	N/A
UTM X:	183837.51496
UTM Y:	4755518.67052
Site Type:	Other Wholesale/Retail Sales

Tank Info:

Tank Number:	1
Tank ID:	206818
Tank Status:	Closed - Removed
Material Name:	Closed - Removed
Capacity Gallons:	2000
Install Date:	Not reported
Date Tank Closed:	02/12/1992
Registered:	True
Tank Location:	Underground
Tank Type:	Steel/carbon steel
Material Code:	9999
Common Name of Substance:	Other
Tightness Test Method:	NN
Date Test:	Not reported
Next Test Date:	Not reported
Pipe Model:	Not reported
Modified By:	AESKALSK
Last Modified:	04/14/2017

Tank Number:	2
Tank ID:	206819
Tank Status:	Closed - Removed
Material Name:	Closed - Removed
Capacity Gallons:	2000
Install Date:	Not reported
Date Tank Closed:	02/12/1992
Registered:	True
Tank Location:	Underground

FERGUSON ELECTRIC CONSTRUCTION CO INC (Continued) **U004046735**

Tank Type:	Steel/carbon steel
Material Code:	9999
Common Name of Substance:	Other
Tightness Test Method:	NN
Date Test:	Not reported
Next Test Date:	Not reported
Pipe Model:	Not reported
Modified By:	AESKALSK
Last Modified:	04/14/2017

U113 **UNITED IMPORT MOTORS** **NY AST** **U003399999**
NW **548 PEARL STREET** **N/A**
1/8-1/4 **BUFFALO, NY 14202**
0.242 mi.
1279 ft. **Site 5 of 5 in cluster U**

Relative:
Higher

Actual:
629 ft.

AST:

Name:	UNITED IMPORT MOTORS
Address:	548 PEARL STREET
City,State,Zip:	BUFFALO, NY 14202
Region:	STATE
DEC Region:	9
Site Status:	Unregulated/Closed
Facility Id:	9-600239
Program Type:	PBS
UTM X:	183785.38615
UTM Y:	4756354.09852
Expiration Date:	N/A
Site Type:	Other Wholesale/Retail Sales

Affiliation Records:

Site Id:	55101
Affiliation Type:	Facility Owner
Company Name:	UNITED IMPORT MOTORS
Contact Type:	PRESIDENT
Contact Name:	FRANK C. ERNST
Address1:	175 GREAT ARROW AVE.
Address2:	Not reported
City:	BUFFALO
State:	NY
Zip Code:	14207
Country Code:	001
Phone:	(716) 874-4650
EMail:	Not reported
Fax Number:	Not reported
Modified By:	bfgraber
Date Last Modified:	2007-12-13

Site Id:	55101
Affiliation Type:	Mail Contact
Company Name:	UNITED IMPORT MOTORS
Contact Type:	Not reported
Contact Name:	ROBERT WASSON
Address1:	548 PEARL STREET
Address2:	Not reported
City:	BUFFALO
State:	NY

UNITED IMPORT MOTORS (Continued) **U003399999**

Zip Code:	14202
Country Code:	001
Phone:	(716) 854-1100
EMail:	Not reported
Fax Number:	Not reported
Modified By:	TRANSLAT
Date Last Modified:	2004-03-04

Site Id:	55101
Affiliation Type:	Facility Operator
Company Name:	UNITED IMPORT MOTORS
Contact Type:	Not reported
Contact Name:	BOB RODDIE
Address1:	Not reported
Address2:	Not reported
City:	Not reported
State:	NN
Zip Code:	Not reported
Country Code:	999
Phone:	(716) 854-1100
EMail:	Not reported
Fax Number:	Not reported
Modified By:	AESKALSK
Date Last Modified:	2005-10-28

Site Id:	55101
Affiliation Type:	Emergency Contact
Company Name:	UNITED IMPORT MOTORS
Contact Type:	Not reported
Contact Name:	BOB RODDIE
Address1:	Not reported
Address2:	Not reported
City:	Not reported
State:	NN
Zip Code:	Not reported
Country Code:	999
Phone:	(716) 854-1100
EMail:	Not reported
Fax Number:	Not reported
Modified By:	AESKALSK
Date Last Modified:	2005-10-28

Tank Info:

Tank Number:	001
Tank Id:	171882
Material Code:	0022
Common Name of Substance:	Waste Oil/Used Oil

Equipment Records:

B00 - Tank External Protection - None
C00 - Pipe Location - No Piping
F00 - Pipe External Protection - None
A00 - Tank Internal Protection - None
H00 - Tank Leak Detection - None
I00 - Overfill - None

UNITED IMPORT MOTORS (Continued) **U003399999**

	L09 - Piping Leak Detection - Exempt Suction Piping
	D00 - Pipe Type - No Piping
	G00 - Tank Secondary Containment - None
	J02 - Dispenser - Suction Dispenser
Tank Location:	Aboveground - on saddles, legs, racks, etc.... Tank bottom is elevated above grade or tank pad, allowing visual inspection.
Tank Type:	Steel/Carbon Steel/Iron
Tank Status:	Closed - Removed
Pipe Model:	Not reported
Install Date:	Not reported
Capacity Gallons:	275
Tightness Test Method:	NN
Date Test:	Not reported
Next Test Date:	Not reported
Date Tank Closed:	06/21/2013
Register:	True
Modified By:	KAMCARDL
Last Modified:	04/14/2017
Material Name:	waste oil/used oil

Tank Number:	002
Tank Id:	171883
Material Code:	0022
Common Name of Substance:	Waste Oil/Used Oil

Equipment Records:

	G00 - Tank Secondary Containment - None
	J02 - Dispenser - Suction Dispenser
	D00 - Pipe Type - No Piping
	A00 - Tank Internal Protection - None
	B00 - Tank External Protection - None
	C00 - Pipe Location - No Piping
	F00 - Pipe External Protection - None
	H00 - Tank Leak Detection - None
	I00 - Overfill - None
	L09 - Piping Leak Detection - Exempt Suction Piping
Tank Location:	Aboveground - on saddles, legs, racks, etc.... Tank bottom is elevated above grade or tank pad, allowing visual inspection.
Tank Type:	Steel/Carbon Steel/Iron
Tank Status:	Closed - Removed
Pipe Model:	Not reported
Install Date:	Not reported
Capacity Gallons:	275
Tightness Test Method:	NN
Date Test:	Not reported
Next Test Date:	Not reported
Date Tank Closed:	10/28/2005
Register:	True
Modified By:	AESKALSK
Last Modified:	04/14/2017
Material Name:	waste oil/used oil

Y114 WSW 1/8-1/4 0.247 mi. 1302 ft. | **M & T CENTER**
1 FOUNTAIN PLAZA
BUFFALO, NY 14203

Site 2 of 2 in cluster Y

NY AST | **U004080910**
N/A

Relative: Lower

Actual: 613 ft.

AST:

Name:	M & T CENTER
Address:	1 FOUNTAIN PLAZA
City,State,Zip:	BUFFALO, NY 14203
Region:	STATE
DEC Region:	9
Site Status:	Active
Facility Id:	9-495905
Program Type:	PBS
UTM X:	183698.16419
UTM Y:	4755821.92581
Expiration Date:	08/18/2024
Site Type:	Other

Affiliation Records:

Site Id:	54692
Affiliation Type:	Facility Owner
Company Name:	M & T BANK
Contact Type:	VP - SR. PROPERTY MANAGER
Contact Name:	M & T BANK SEBASTIAN SCHIAVONE
Address1:	575 MAIN STREET
Address2:	Not reported
City:	BUFFALO
State:	NY
Zip Code:	14203
Country Code:	001
Phone:	(716) 842-4344
EMail:	Not reported
Fax Number:	Not reported
Modified By:	LDGOMEZ
Date Last Modified:	2019-08-19

Site Id:	54692
Affiliation Type:	Facility Operator
Company Name:	M & T CENTER
Contact Type:	Not reported
Contact Name:	M & T BANK
Address1:	Not reported
Address2:	Not reported
City:	Not reported
State:	NN
Zip Code:	Not reported
Country Code:	001
Phone:	(716) 848-7977
EMail:	Not reported
Fax Number:	Not reported
Modified By:	SLZIEMBA
Date Last Modified:	2014-12-17

Site Id:	54692
Affiliation Type:	Emergency Contact
Company Name:	M & T BANK
Contact Type:	Not reported
Contact Name:	M & T BANK

M & T CENTER (Continued) **U004080910**

Address1:	Not reported
Address2:	Not reported
City:	Not reported
State:	NN
Zip Code:	Not reported
Country Code:	999
Phone:	(716) 842-4344
EMail:	Not reported
Fax Number:	Not reported
Modified By:	LDGOMEZ
Date Last Modified:	2019-08-19

Site Id:	54692
Affiliation Type:	Mail Contact
Company Name:	M & T BANK
Contact Type:	Not reported
Contact Name:	SEBASTIAN SCHIAVONE
Address1:	ONE FOUNTAIN PLAZA
Address2:	Not reported
City:	BUFFALO
State:	NY
Zip Code:	14203
Country Code:	001
Phone:	(716) 842-4344
EMail:	SSCHIAVONE1@MTB.COM
Fax Number:	Not reported
Modified By:	LDGOMEZ
Date Last Modified:	2019-08-19

Tank Info:

Tank Number:	D01
Tank Id:	168638
Material Code:	0008
Common Name of Substance:	Diesel

Equipment Records:

	B01 - Tank External Protection - Painted/Asphalt Coating
	F01 - Pipe External Protection - Painted/Asphalt Coating
	A00 - Tank Internal Protection - None
	D01 - Pipe Type - Steel/Carbon Steel/Iron
	G03 - Tank Secondary Containment - Vault (w/o access)
	C01 - Pipe Location - Aboveground
	I04 - Overfill - Product Level Gauge (A/G)
	H99 - Tank Leak Detection - Other
	J02 - Dispenser - Suction Dispenser
	I05 - Overfill - Vent Whistle
Tank Location:	Aboveground in subterranean vault with access for inspections.....
	Tank in subterranean vault but accessible for inspection.
Tank Type:	Steel/Carbon Steel/Iron
Tank Status:	In Service
Pipe Model:	Not reported
Install Date:	10/01/1984
Capacity Gallons:	1000
Tightness Test Method:	NN
Date Test:	Not reported

M & T CENTER (Continued) **U004080910**

Next Test Date:	Not reported
Date Tank Closed:	Not reported
Register:	True
Modified By:	LDGOMEZ
Last Modified:	08/19/2019
Material Name:	diesel

Tank Number:	F01
Tank Id:	168639
Material Code:	0001
Common Name of Substance:	#2 Fuel Oil (On-Site Consumption)

Equipment Records:

A00 - Tank Internal Protection - None
B01 - Tank External Protection - Painted/Asphalt Coating
D01 - Pipe Type - Steel/Carbon Steel/Iron
F01 - Pipe External Protection - Painted/Asphalt Coating
L09 - Piping Leak Detection - Exempt Suction Piping
G03 - Tank Secondary Containment - Vault (w/o access)
I04 - Overfill - Product Level Gauge (A/G)
C01 - Pipe Location - Aboveground
H99 - Tank Leak Detection - Other
J02 - Dispenser - Suction Dispenser
I05 - Overfill - Vent Whistle

Tank Location:	Aboveground in subterranean vault with access for inspections..... Tank in subterranean vault but accessible for inspection.
Tank Type:	Steel/Carbon Steel/Iron
Tank Status:	In Service
Pipe Model:	Not reported
Install Date:	10/01/1984
Capacity Gallons:	10000
Tightness Test Method:	NN
Date Test:	Not reported
Next Test Date:	Not reported
Date Tank Closed:	Not reported
Register:	True
Modified By:	LDGOMEZ
Last Modified:	08/19/2019
Material Name:	#2 fuel oil (on-site consumption)

V115 **NIAGARA MOHAWK A NATIONAL GRID CO** **RCRA NonGen / NLR** **1018158870**
WSW **43 W HURON** **FINDS** **NYP000972307**
1/8-1/4 **BUFFALO, NY 14202** **ECHO**
0.250 mi.
1319 ft. **Site 2 of 3 in cluster V**

Relative:
Lower

Actual:
611 ft.

RCRA NonGen / NLR:

Date form received by agency:	2016-04-11 00:00:00.0
Facility name:	NIAGARA MOHAWK A NATIONAL GRID CO
Facility address:	43 W HURON BUFFALO, NY 14202
EPA ID:	NYP000972307
Mailing address:	ERIE BLVD W SYRACUSE, NY 13202
Contact:	LENNY DELVECCHIO
Contact address:	ERIE BLVD W

NIAGARA MOHAWK A NATIONAL GRID CO (Continued) **1018158870**

	SYRACUSE, NY 13202
Contact country:	US
Contact telephone:	315-428-6670
Contact email:	Not reported
EPA Region:	02
Classification:	Non-Generator
Description:	Handler: Non-Generators do not presently generate hazardous waste

Owner/Operator Summary:

Owner/operator name:	NIAGARA MOHAWK POWER CORP
Owner/operator address:	ERIE BLVD W
	SYRACUSE, NY 13202
Owner/operator country:	US
Owner/operator telephone:	Not reported
Owner/operator email:	Not reported
Owner/operator fax:	Not reported
Owner/operator extension:	Not reported
Legal status:	Private
Owner/Operator Type:	Operator
Owner/Op start date:	1900-01-01 00:00:00.
Owner/Op end date:	Not reported

Owner/operator name:	NATIONAL GRID
Owner/operator address:	ERIE BLVD W
	SYRACUSE, NY 13202
Owner/operator country:	US
Owner/operator telephone:	Not reported
Owner/operator email:	Not reported
Owner/operator fax:	Not reported
Owner/operator extension:	Not reported
Legal status:	Private
Owner/Operator Type:	Owner
Owner/Op start date:	1900-01-01 00:00:00.
Owner/Op end date:	Not reported

Handler Activities Summary:

U.S. importer of hazardous waste:	No
Mixed waste (haz. and radioactive):	No
Recycler of hazardous waste:	No
Transporter of hazardous waste:	No
Treater, storer or disposer of HW:	No
Underground injection activity:	No
On-site burner exemption:	No
Furnace exemption:	No
Used oil fuel burner:	No
Used oil processor:	No
User oil refiner:	No
Used oil fuel marketer to burner:	No
Used oil Specification marketer:	No
Used oil transfer facility:	No
Used oil transporter:	No

Historical Generators:

Date form received by agency:	2016-02-24 00:00:00.0
Site name:	NATIONAL GRID MH 43 WEST HURON BUFFALO
Classification:	Large Quantity Generator

NIAGARA MOHAWK A NATIONAL GRID CO (Continued) **1018158870**

Date form received by agency: 2015-10-26 00:00:00.0
Site name: NIAGARA MOHAWK A NATIONAL GRID CO
Classification: Large Quantity Generator

Hazardous Waste Summary:

. Waste code: B002
. Waste name: Petroleum oil or other liquid containing 50 ppm or greater of PCBs, but less than 500 ppm PCBs. This includes oil from electrical equipment whose PCB concentration is unknown, except for circuit breakers, reclosers and cable.

. Waste code: B007
. Waste name: Other PCB wastes, including contaminated soil, solids, sludges, clothing, rags and dredge material.

Violation Status: No violations found

FINDS:

Registry ID: 110066947497

Environmental Interest/Information System
RCRAInfo is a national information system that supports the Resource Conservation and Recovery Act (RCRA) program through the tracking of events and activities related to facilities that generate, transport, and treat, store, or dispose of hazardous waste. RCRAInfo allows RCRA program staff to track the notification, permit, compliance, and corrective action activities required under RCRA.

HAZARDOUS WASTE BIENNIAL REPORTER

Click this hyperlink while viewing on your computer to access additional FINDS: detail in the EDR Site Report.

ECHO:
Envid: 1018158870
Registry ID: 110066947497
DFR URL: http://echo.epa.gov/detailed-facility-report?fid=110066947497

V116 **NIAGARA MOHAWK A NATIONAL GRID CO** **NY MANIFEST** **S118462614**
WSW **43 WEST HURON** **N/A**
1/8-1/4 **BUFFALO, NY 14202**
0.250 mi.
1319 ft. **Site 3 of 3 in cluster V**

Relative:
Lower

Actual:
611 ft.

NY MANIFEST:
Name: NIAGARA MOHAWK A NATIONAL GRID CO
Address: 43 WEST HURON
City,State,Zip: BUFFALO, NY 14202
Country: USA
EPA ID: NYP000972307
Facility Status: Not reported
Location Address 1: 43 WEST HURON
Code: BP
Location Address 2: Not reported

NIAGARA MOHAWK A NATIONAL GRID CO (Continued) **S118462614**

Total Tanks:	Not reported
Location City:	BUFFALO
Location State:	NY
Location Zip:	14202
Location Zip 4:	Not reported

NY MANIFEST:

EPAID:	NYP000972307
Mailing Name:	NIAGARA MOHAWK A NATIONAL GRID CO
Mailing Contact:	L MONTESANO
Mailing Address 1:	144 KENSINGTON AVENUE
Mailing Address 2:	Not reported
Mailing City:	BUFFALO
Mailing State:	NY
Mailing Zip:	14214
Mailing Zip 4:	Not reported
Mailing Country:	USA
Mailing Phone:	7168317209

NY MANIFEST:

Document ID:	Not reported
Manifest Status:	Not reported
seq:	Not reported
Year:	2015
Trans1 State ID:	NYD986980753
Trans2 State ID:	Not reported
Generator Ship Date:	10/27/2015
Trans1 Recv Date:	10/27/2015
Trans2 Recv Date:	Not reported
TSD Site Recv Date:	11/04/2015
Part A Recv Date:	Not reported
Part B Recv Date:	Not reported
Generator EPA ID:	NYP000972307
Trans1 EPA ID:	Not reported
Trans2 EPA ID:	Not reported
TSDF ID 1:	NYD049836679
TSDF ID 2:	Not reported
Manifest Tracking Number:	003045129FLE
Import Indicator:	N
Export Indicator:	N
Discr Quantity Indicator:	N
Discr Type Indicator:	N
Discr Residue Indicator:	N
Discr Partial Reject Indicator:	N
Discr Full Reject Indicator:	N
Manifest Ref Number:	Not reported
Alt Facility RCRA ID:	Not reported
Alt Facility Sign Date:	Not reported
MGMT Method Type Code:	H141
Waste Code:	Not reported
Waste Code:	Not reported
Waste Code:	Not reported
Waste Code:	Not reported
Waste Code:	Not reported
Waste Code:	Not reported
Quantity:	106
Units:	K - Kilograms (2.2 pounds)

NIAGARA MOHAWK A NATIONAL GRID CO (Continued) **S118462614**

Number of Containers:	1
Container Type:	DM - Metal drums, barrels
Handling Method:	L Landfill.
Specific Gravity:	1
Waste Code:	B007
Waste Code 1_2:	Not reported
Waste Code 1_3:	Not reported
Waste Code 1_4:	Not reported
Waste Code 1_5:	Not reported
Waste Code 1_6:	Not reported

T117 SSW 1/8-1/4 0.250 mi. 1319 ft. **NATIONAL GRID MANHOLE E MOHAWK ST**
E MOHAWK ST & WSHINGTON ST
BUFFALO, NY 14203
RCRA-LQG **1014917912**
NYP000967802

Site 2 of 3 in cluster T

Relative: Higher

Actual: 615 ft.

RCRA-LQG:

Date form received by agency:	2012-03-02 00:00:00.0
Facility name:	NATIONAL GRID MANHOLE E MOHAWK ST
Facility address:	E MOHAWK ST & WSHINGTON ST BUFFALO, NY 14203
EPA ID:	NYP000967802
Mailing address:	ERIE BLVD W. SYRACUSE, NY 13202
Contact:	STEPHEN P HALLER
Contact address:	ERIE BLVD WEST, A-3 SYRACUSE, NY 13202
Contact country:	US
Contact telephone:	315-428-5206
Contact email:	STEPHEN.HALLER@US.NGRID.COM
EPA Region:	02
Classification:	Large Quantity Generator
Description:	Handler: generates 1,000 kg or more of hazardous waste during any calendar month; or generates more than 1 kg of acutely hazardous waste during any calendar month; or generates more than 100 kg of any residue or contaminated soil, waste or other debris resulting from the cleanup of a spill, into or on any land or water, of acutely hazardous waste during any calendar month; or generates 1 kg or less of acutely hazardous waste during any calendar month, and accumulates more than 1 kg of acutely hazardous waste at any time; or generates 100 kg or less of any residue or contaminated soil, waste or other debris resulting from the cleanup of a spill, into or on any land or water, of acutely hazardous waste during any calendar month, and accumulates more than 100 kg of that material at any time

Owner/Operator Summary:

Owner/operator name:	NATIONAL GRID
Owner/operator address:	ERIE BLVD W SYRACUSE, NY 13202
Owner/operator country:	US
Owner/operator telephone:	Not reported
Owner/operator email:	Not reported
Owner/operator fax:	Not reported
Owner/operator extension:	Not reported
Legal status:	Private

NATIONAL GRID MANHOLE E MOHAWK ST (Continued) **1014917912**

Owner/Operator Type: Owner
Owner/Op start date: 1979-12-31 00:00:00.
Owner/Op end date: Not reported

Owner/operator name: NIAGARA MOHAWK POWER CORP
Owner/operator address: Not reported
Not reported
Owner/operator country: Not reported
Owner/operator telephone: Not reported
Owner/operator email: Not reported
Owner/operator fax: Not reported
Owner/operator extension: Not reported
Legal status: Private
Owner/Operator Type: Operator
Owner/Op start date: 1979-12-31 00:00:00.
Owner/Op end date: Not reported

Handler Activities Summary:
U.S. importer of hazardous waste: No
Mixed waste (haz. and radioactive): No
Recycler of hazardous waste: No
Transporter of hazardous waste: No
Treater, storer or disposer of HW: No
Underground injection activity: No
On-site burner exemption: No
Furnace exemption: No
Used oil fuel burner: No
Used oil processor: No
User oil refiner: No
Used oil fuel marketer to burner: No
Used oil Specification marketer: No
Used oil transfer facility: No
Used oil transporter: No

Historical Generators:
Date form received by agency: 2011-10-31 00:00:00.0
Site name: NIAGARA MOHAWK A NATIONAL GRID CO
Classification: Not a generator, verified

Date form received by agency: 2011-10-14 00:00:00.0
Site name: NIAGARA MOHAWK A NATIONAL GRID CO
Classification: Large Quantity Generator

Hazardous Waste Summary:

. Waste code: B007
. Waste name: Other PCB wastes, including contaminated soil, solids, sludges, clothing, rags and dredge material.

. Waste code: D008
. Waste name: LEAD

. Waste code: D009
. Waste name: MERCURY

Violation Status: No violations found

T118 SSW 1/8-1/4 0.250 mi. 1319 ft. | **NIAGARA MOHAWK A NATIONAL GRID CO**
MOHAWK ST & WASHINGTON ST
BUFFALO, NY 14203 | **NY MANIFEST** | **S119072547**
N/A

Site 3 of 3 in cluster T

Relative: Higher

Actual: 615 ft.

NY MANIFEST:

Name:	NIAGARA MOHAWK A NATIONAL GRID CO
Address:	MOHAWK ST & WASHINGTON ST
City,State,Zip:	BUFFALO, NY 14203
Country:	USA
EPA ID:	NYP000967802
Facility Status:	Not reported
Location Address 1:	E MOHAWK ST & WSHINGTON ST
Code:	BP
Location Address 2:	Not reported
Total Tanks:	Not reported
Location City:	BUFFALO
Location State:	NY
Location Zip:	14203
Location Zip 4:	Not reported

NY MANIFEST:

EPAID:	NYP000967802
Mailing Name:	NIAGARA MOHAWK A NATIONAL GRID CO
Mailing Contact:	M MORROW
Mailing Address 1:	144 KENSINGTON AVE.
Mailing Address 2:	Not reported
Mailing City:	BUFFALO
Mailing State:	NY
Mailing Zip:	14214
Mailing Zip 4:	Not reported
Mailing Country:	USA
Mailing Phone:	7168317428

NY MANIFEST:

Document ID:	Not reported
Manifest Status:	Not reported
seq:	Not reported
Year:	2011
Trans1 State ID:	NYD986980753
Trans2 State ID:	Not reported
Generator Ship Date:	10/20/2011
Trans1 Recv Date:	10/20/2011
Trans2 Recv Date:	Not reported
TSD Site Recv Date:	10/20/2011
Part A Recv Date:	Not reported
Part B Recv Date:	Not reported
Generator EPA ID:	NYP000967802
Trans1 EPA ID:	Not reported
Trans2 EPA ID:	Not reported
TSDF ID 1:	NYD049836679
TSDF ID 2:	Not reported
Manifest Tracking Number:	001055689JJK
Import Indicator:	N
Export Indicator:	N
Discr Quantity Indicator:	N
Discr Type Indicator:	N
Discr Residue Indicator:	N

NIAGARA MOHAWK A NATIONAL GRID CO (Continued) **S119072547**

Discr Partial Reject Indicator:	N
Discr Full Reject Indicator:	N
Manifest Ref Number:	Not reported
Alt Facility RCRA ID:	Not reported
Alt Facility Sign Date:	Not reported
MGMT Method Type Code:	H135
Waste Code:	Not reported
Waste Code:	Not reported
Waste Code:	Not reported
Waste Code:	Not reported
Waste Code:	Not reported
Waste Code:	Not reported
Quantity:	220.0
Units:	G - Gallons (liquids only)* (8.3 pounds)
Number of Containers:	4.0
Container Type:	DM - Metal drums, barrels
Handling Method:	T Chemical, physical, or biological treatment.
Specific Gravity:	1.0
Waste Code:	D008
Waste Code 1_2:	Not reported
Waste Code 1_3:	Not reported
Waste Code 1_4:	Not reported
Waste Code 1_5:	Not reported
Waste Code 1_6:	Not reported

Z119 **GREYHOUND** **NY LTANKS** **S100155235**
SE **200 BROADWAY** **NY Spills** **N/A**
1/4-1/2 **BUFFALO, NY**
0.256 mi.
1353 ft. **Site 1 of 2 in cluster Z**

Relative:
Lower

Actual:
606 ft.

LTANKS:

Name:	GREYHOUND
Address:	200 BROADWAY
City,State,Zip:	BUFFALO, NY
Spill Number/Closed Date:	8602443 / 1992-09-01
Facility ID:	8602443
Site ID:	319808
Spill Date:	1986-07-03
Spill Cause:	Tank Failure
Spill Source:	Commercial/Industrial
Spill Class:	C3
Cleanup Ceased:	1992-09-01
SWIS:	1502
Investigator:	LEARY
Referred To:	Not reported
Reported to Dept:	1986-07-14
CID:	Not reported
Water Affected:	Not reported
Spill Notifier:	Responsible Party
Last Inspection:	1992-04-03
Recommended Penalty:	False
Meets Standard:	False
UST Involvement:	False
Remediation Phase:	0
Date Entered In Computer:	1986-07-15
Spill Record Last Update:	1998-12-10

GREYHOUND (Continued) **S100155235**

Spiller Name: Not reported
Spiller Company: GREYHOUND LINES
Spiller Address: 901 MAIN ST SUITE 2525
Spiller County: 001
Spiller Contact: Not reported
Spiller Phone: Not reported
Spiller Extention: Not reported
DEC Region: 9
DER Facility ID: 257665
DEC Memo: "Prior to Sept, 2004 data translation this spill Lead_DEC Field was RNL / / : TELECONS 07/28/86 AND 07/29/86, SITE INVESTIGATION UNDERWAY BY SPILLER'S CONTRACTOR. / / : MJH TELCON W/VERNON SORGEE REPORT TO BE SENT ON STATUS ENGINEERING SCIENCE STILL RECOVERING PRODUCT. / / : SPILLER UPDATE RECEIVED 10/06/87, SATISFACTORY. / / : RECOVERY SYSTEM INOPERATION 4 PRODUCT IN STORAGE TANK GREYHOUND HAS MOVED OUT CONCERNED W/ SECURITY. / / : SITE VISIT 8/4 & 8/6/86 WELLS INSTALLED, RECOVERY EQUIPMENT ON THE WAY, TANKS TO BE FILLED IN 8/11,PRODUCT LIMITED TO TANK PIT AREA. / / : GREYHOUND SUBMITTED UPDATE REPORT ON CLEANUP PROGRESS 2/87. / / : SITE INSPECTION 08/05/86 AND 08/06/86, RECOVERY EQUIPMENT ON THE WAY, TANKS TO BE FILLED IN 08/11, PRODUCT LIMITED TO TANK PIT AREA. / / : LETTER SENT 8/25/87 REQUESTING UPDATE ON SPILL STATUS SINCE FEBRUARY REPORT. 05/16/88: MJH SENT LETTER REQUESTING UPDATE ON REMEDIATION ACTIVITY SINCE LAST REPORT. 06/14/88: STATUS REPORT SUBMITTED 6/9/88 RECOVERY STILL UNDERWAY. 05/10/89: MJH SITE VISIT MONITORED WELLS W/ J. BAKER ENGINEERING SCIENCE. 12/07/90: ENGINEERING PROVIDED REPORT CONTINUING TO MONITOR WELLSNCE. 02/27/91: MONITORING REPORT RECIEVED 2/13/91 MONITORING TO CONTINUE. 06/20/91: MJH REVIEWED FILE MONITORING TO CONTINUE. 08/14/91: MJH SITE VISIT W/ GROUND WATER TECH SORBENTS BEING USED MINOR AMOUNTS OF PRODUCT FOUND MONITORING TO CONTINUE. 05/15/92: MJH SITE VISIT 4/3 WELLS SHEENLESS REQUESTED SAMPLE OF GROUND WATER PRIOR TO DECISION OM FURTHER WORK. 09/01/92: RNL REVIEWED FILE AND SAMPLE RESULTS, GREYHOUD REQUESTED I STATUS IN LETTER DATED 08/18/92; RNL LETTER 09/01/92, GRANTED I STATUS. "
Remarks: "GREYHOUND EMPLOYED ENGINERRING-SCIENCE"

All Materials:
Site ID: 319808
Operable Unit ID: 899162
Operable Unit: 01
Material ID: 478878
Material Code: 0001A
Material Name: #2 fuel oil
Case No.: Not reported
Material FA: Petroleum
Quantity: 400.00
Units: G
Recovered: 375.00
Oxygenate: Not reported

SPILLS:
Name: BUFFALO NEWSPRESS ADDIT
Address: 200 BROADWAY
City,State,Zip: BUFFALO, NY
Spill Number/Closed Date: 0175094 / 2001-07-25
Facility ID: 0175094

GREYHOUND (Continued) **S100155235**

Facility Type:	ER
DER Facility ID:	257665
Site ID:	319807
DEC Region:	9
Spill Cause:	Other
Spill Class:	B3
SWIS:	1502
Spill Date:	2001-04-09
Investigator:	FXGALLEG
Referred To:	Not reported
Reported to Dept:	2001-05-07
CID:	Not reported
Water Affected:	Not reported
Spill Source:	Commercial/Industrial
Spill Notifier:	Responsible Party
Cleanup Ceased:	Not reported
Cleanup Meets Std:	False
Last Inspection:	2001-06-21
Recommended Penalty:	False
UST Trust:	False
Remediation Phase:	0
Date Entered In Computer:	2001-05-14
Spill Record Last Update:	2003-10-29
Spiller Name:	Not reported
Spiller Company:	BUFFALO NEWSPRESS
Spiller Address:	200 BROADWAY
Spiller Company:	001
Contact Name:	TOMMASO BRIATICO
DEC Memo:	"Prior to Sept, 2004 data translation this spill Lead_DEC Field was FG 5/14/01 FG SITE INSPECTION. MET TOMMASO BRIATICO AND RON FROM KULBACKS. THEY WILL COLLECT SAMPLES AT THE EXCAVATIONS AND SUBMIT FOR 8021 & 8270. THEY WILL MAKE PROVISIONS FOR SOIL DISPOSAL AND PROVIDE THE DISPOSAL RECEIPT. THERE IS A POSSIBILITY OF ANOTHER UST ON SITE, THE VENT PIPE WAS STILL IN PLACE. THEY WILL DIG THE AREA TO CHECK FOR AN UST. 6/4/01 PANAMERICAN SUBMITTED THE EXCAVATION ANALYTICAL RESULTS FROM THE AREAS PREVIOUSLY EXCAVATED. THE RESULTS ARE ABOVE TAGM LEVELS AT ONLY ONE AREA, 2.8 A & B. PJB INDICATED THAT THIS SITE COULD BE MADE INACTIVE AT THESE LEVELS BECAUSE THE MATERIAL SAMPLED IS PROBABLY FILL AND NOT PETROLEUM. 6/5/01 FG SITE INSPECTION. ANOTHER UST WAS DISCOVERED. IT WAS FILLED IN WITH CONCRETE. THEY WILL GET A BOTTOM SAMPLE AND ANALYZE. IF IT IS BELOW GUIDANCE LEVELS THEN THE TANK WILL REMAIN IN PLACE. THEY WILL REMOVE CONTAMINATED SOIL FROM THE FILL AREA AND COLLECT A SAMPLE. ALL WILL BE DISPOSED. THEY WILL PROVIDE A CLOSURE DOCUMENT WHICH INCLUDES ALL DISPOSAL RECEIPTS AND SAMPLE RESULTS. 6/19/01 RECD BOTTOM AND SIDEWALL SAMPLES FROM UST FOUND AT SITE WHICH HAD BEEN FILLED IN WITH CONCRETE. BOTTOM SAMPLE IS NON DETECT. SIDEWALL SAMPLE WAS TAKEN FROM AN AREA WHERE CONTAMINATED SOIL WAS REMOVED NEAR THE FILL. MINOR CONTAMINATION ABOVE TAGM NOTED IN THIS SAMPLE: BENZO(A)ANTHRACENE 317 PPB 224 PPB (TAGM 4046 VALUE) BENZO(A)PYRENE 242 PPB 61 DIBENZO(A,H)ANTHRACENE 118 14 THIS DATA WOULD ALLOW THE SITE TO BE MADE INACTIVE. 6/21/01 TOMASO BRIATICO CALLED AND SAID THAT 14 LOADS HAVE BEEN REMOVED FROM THE AREA OF THE FORMER UST'S WHERE CONTAMINATION WAS DISCOVERED ON 6/19/01 AND 6/20/01. FG SITE INSPECTION EXCAVATION WAS TO NATIVE CLAY. ONE SAMPLE IN THE BOTTOM WILL BE COLLECTED FOR ANALYSIS. 7/25/01 RECD CLOSURE REPORT FOR THE SITE. ALL EXCAVATION ANALYTICAL HAS BEEN SUBMITTED AS WELL AS ALL DISPOSAL RECEIPTS. THE EXCAVATION

GREYHOUND (Continued) **S100155235**

SIDEWALL SAMPLE EXCEEDS TAGMS FOR BENZO(A)ANTHRACENE, BENZO(A)PYRENE, AND DIBENZO(A,H)ANTHRACENE ONLY SLIGHTLY. A SAMPLE FROM THE FIRST EXCAVATION EXEEDS TAGMS BY A GREAT DEAL BUT THE SAMPLE WAS FROM FILL MATERIAL AND CONTAINED NO PETROLEUM. PJB INDICATED THAT THIS SITE COULD BE MADE INACTIVE WITH THE DATA SUBMITTED. NO FURTHER WORK IS REQUIRED."

Remarks: "CALLER SUBMITTED SITE ASSESSMENT WHICH SHOWS CONTAMINATION IN THE SOIL THAT WAS EXCAVATED DURING CONSTRUCTION. THE SOIL IS STOCKPILED ON SITE AND WILL BE DISPOSED. AN EXCAVATION SAMPLE WILL BE COLLECTED AND SUBMITTED."

All Materials:

Site ID:	319807
Operable Unit ID:	852741
Operable Unit:	01
Material ID:	524415
Material Code:	0066A
Material Name:	unknown petroleum
Case No.:	Not reported
Material FA:	Petroleum
Quantity:	.00
Units:	G
Recovered:	.00
Oxygenate:	Not reported

Name:	BUFFALO NEWS PRESS
Address:	200 BROADWAY
City,State,Zip:	BUFFALO, NY
Spill Number/Closed Date:	9200396 / 1992-07-08
Facility ID:	9200396
Facility Type:	ER
DER Facility ID:	257665
Site ID:	319809
DEC Region:	9
Spill Cause:	Deliberate
Spill Class:	E6
SWIS:	1502
Spill Date:	1992-04-01
Investigator:	RMCROSSE
Referred To:	Not reported
Reported to Dept:	1992-04-10
CID:	Not reported
Water Affected:	Not reported
Spill Source:	Vessel
Spill Notifier:	Citizen
Cleanup Ceased:	1992-06-11
Cleanup Meets Std:	True
Last Inspection:	1992-06-11
Recommended Penalty:	False
UST Trust:	False
Remediation Phase:	0
Date Entered In Computer:	1992-04-10
Spill Record Last Update:	1992-11-05
Spiller Name:	Not reported
Spiller Company:	BUFFALO NEWS PRESS
Spiller Address:	SCOTT STREET
Spiller Company:	001

GREYHOUND (Continued) **S100155235**

Contact Name: Not reported
DEC Memo: "Prior to Sept, 2004 data translation this spill Lead_DEC Field was
RMC 06/11/92: RMC JIM CARUSO BSA/PHONE BSA INVESTIGATED AND FOUND NO PROBLEM....CLOSE OUT. "
Remarks: "OIL DUMPED IN SEWER DRAIN"

All Materials:
Site ID: 319809
Operable Unit ID: 967630
Operable Unit: 01
Material ID: 415201
Material Code: 1514A
Material Name: press chemicals
Case No.: Not reported
Material FA: Other
Quantity: .00
Units: Not reported
Recovered: .00
Oxygenate: Not reported

Site ID: 319809
Operable Unit ID: 967630
Operable Unit: 01
Material ID: 415200
Material Code: 0022
Material Name: waste oil/used oil
Case No.: Not reported
Material FA: Petroleum
Quantity: .00
Units: Not reported
Recovered: .00
Oxygenate: Not reported

---

120 SW 1/4-1/2 0.270 mi. 1423 ft. | **POLLACK BUILDING MAIN ST. BUFFALO, NY 14203** | **US BROWNFIELDS FINDS** | **1023620449 N/A**

Relative: Higher
Actual: 616 ft.

US BROWNFIELDS:
Name: POLLACK BUILDING
Address: MAIN ST.
City,State,Zip: BUFFALO, NY 14203
Recipient Name: Buffalo, City of
Grant Type: Assessment
Property Number: Not reported
Parcel size: .9
Latitude: 42.88718
Longitude: -78.873835
HCM Label: Not reported
Map Scale: Not reported
Point of Reference: Not reported
Highlights: Not reported
Datum: Not reported
Acres Property ID: 13163
IC Data Access: Not reported
Start Date: Not reported

POLLACK BUILDING (Continued) **1023620449**

Redev Completition Date:	Not reported
Completed Date:	Not reported
Acres Cleaned Up:	Not reported
Cleanup Funding:	Not reported
Cleanup Funding Source:	Not reported
Assessment Funding:	Not reported
Assessment Funding Source:	Not reported
Redevelopment Funding:	Not reported
Redev. Funding Source:	Not reported
Redev. Funding Entity Name:	Not reported
Redevelopment Start Date:	12/31/2002 00:00:00
Assessment Funding Entity:	Not reported
Cleanup Funding Entity:	Not reported
Grant Type:	N/A
Accomplishment Type:	Not reported
Accomplishment Count:	0
Cooperative Agreement Number:	99242201
Start Date:	Not reported
Ownership Entity:	Not reported
Completion Date:	Not reported
Current Owner:	Not reported
Did Owner Change:	Not reported
Cleanup Required:	N
Video Available:	Not reported
Photo Available:	Not reported
Institutional Controls Required:	Not reported
IC Category Proprietary Controls:	Not reported
IC Cat. Info. Devices:	Not reported
IC Cat. Gov. Controls:	Not reported
IC Cat. Enforcement Permit Tools:	Not reported
IC in place date:	Not reported
IC in place:	U
State/tribal program date:	Not reported
State/tribal program ID:	Not reported
State/tribal NFA date:	Not reported
Air contaminated:	Not reported
Air cleaned:	Not reported
Asbestos found:	Not reported
Asbestos cleaned:	Not reported
Controled substance found:	Not reported
Controled substance cleaned:	Not reported
Drinking water affected:	Not reported
Drinking water cleaned:	Not reported
Groundwater affected:	Not reported
Groundwater cleaned:	Not reported
Lead contaminant found:	Not reported
Lead cleaned up:	Not reported
No media affected:	Not reported
Unknown media affected:	Not reported
Other cleaned up:	Not reported
Other metals found:	Not reported
Other metals cleaned:	Not reported
Other contaminants found:	Not reported
Other contams found description:	Not reported
PAHs found:	Not reported
PAHs cleaned up:	Not reported
PCBs found:	Not reported

POLLACK BUILDING (Continued) **1023620449**

PCBs cleaned up:	Not reported
Petro products found:	Not reported
Petro products cleaned:	Not reported
Sediments found:	Not reported
Sediments cleaned:	Not reported
Soil affected:	Not reported
Soil cleaned up:	Not reported
Surface water cleaned:	Not reported
VOCs found:	Not reported
VOCs cleaned:	Not reported
Cleanup other description:	Not reported
Num. of cleanup and re-dev. jobs:	Not reported
Past use greenspace acreage:	Not reported
Past use residential acreage:	Not reported
Surface Water:	Not reported
Past use commercial acreage:	Not reported
Past use industrial acreage:	Not reported
Future use greenspace acreage:	Not reported
Future use residential acreage:	Not reported
Future use commercial acreage:	Not reported
Future use industrial acreage:	Not reported
Greenspace acreage and type:	Not reported
Superfund Fed. landowner flag:	Not reported
Arsenic cleaned up:	Not reported
Cadmium cleaned up:	Not reported
Chromium cleaned up:	Not reported
Copper cleaned up:	Not reported
Iron cleaned up:	Not reported
mercury cleaned up:	Not reported
Nickel Cleaned Up:	Not reported
No clean up:	Not reported
Pesticides cleaned up:	Not reported
Selenium cleaned up:	Not reported
SVOCs cleaned up:	Not reported
Unknown clean up:	Not reported
Arsenic contaminant found:	Not reported
Cadmium contaminant found:	Not reported
Chromium contaminant found:	Not reported
Copper contaminant found:	Not reported
Iron contaminant found:	Not reported
Mercury contaminant found:	Not reported
Nickel contaminant found:	Not reported
No contaminant found:	Not reported
Pesticides contaminant found:	Not reported
Selenium contaminant found:	Not reported
SVOCs contaminant found:	Not reported
Unknown contaminant found:	Not reported
Future Use: Multistory	Not reported
Media affected Bluiding Material:	Not reported
Media affected indoor air:	Not reported
Building material media cleaned up:	Not reported
Indoor air media cleaned up:	Not reported
Unknown media cleaned up:	Not reported
Past Use: Multistory	Not reported
Property Description:	industrial
Below Poverty Number:	1372
Below Poverty Percent:	40.1%

POLLACK BUILDING (Continued) **1023620449**

Meidan Income:	1201
Meidan Income Number:	1835
Meidan Income Percent:	53.7%
Vacant Housing Number:	336
Vacant Housing Percent:	16.9%
Unemployed Number:	301
Unemployed Percent:	8.8%

FINDS:

Registry ID: 110060881112

Environmental Interest/Information System
US EPA Assessment, Cleanup and Redevelopment Exchange System (ACRES) is an federal online database for Brownfields Grantees to electronically submit data directly to EPA.

Click this hyperlink while viewing on your computer to access additional FINDS: detail in the EDR Site Report.

AA121 **73-79 W. HURON ST.** **NY INST CONTROL** **S113916511**
WSW **73-79 W. HURON ST.** **NY BROWNFIELDS** **N/A**
1/4-1/2 **BUFFALO, NY 14202**
0.293 mi.
1548 ft. **Site 1 of 2 in cluster AA**

Relative:
Lower
Actual:
608 ft.

INST CONTROL:

Name:	73-79 W. HURON ST.
Address:	73-79 W. HURON ST.
City,State,Zip:	BUFFALO, NY 14202
Site Code:	486504
Control Name:	Site Management Plan
HW Code:	C915282
Control Code:	32
Control Type:	INST
Dt record added:	12/04/2017
Dt rec updated:	05/08/2019
Updated By:	DPLOCEY
Site Code:	486504
Site Description:	Location: The site is located at 73-79 W. Huron Street, Buffalo, in Erie County. The site is 0.609 acres in size. Site Features: The site consists of a six-story building and an asphalt-paved parking lot. The building is a vacant, brick structure with a basement and basement sump. The parking lot is located to the west of the building and covers the remainder of the site. Current Zoning and Land Use: The site is located in the City s N-1D, Downtown/Regional Hub neighborhood zone which allows for restricted residential and commercial uses. Past Use of the Site: The building was constructed in the early 1900s as a horse stable. It was later converted to an automobile parking ramp. Historical activities included the use of petroleum products in above ground drums and underground tanks. The southern end of the paved parking lot was once occupied by a gas station. Immediately west of the site is another former gas station, currently being remediated under the Department s Spill Response program (spill #1106834). Geology and Hydrogeology: Soils beneath the asphalt parking lot consist of general fill (i.e. bricks, metal,

73-79 W. HURON ST. (Continued) **S113916511**

glass, etc.) co-mingled with fine sand to depths of 2 to 5 feet below ground surface (fbgs). Beneath the general fill and the basement of the building, the soil is a poorly graded sand and silty sand. Bedrock was not encountered during any of the site investigations, however, based on observations at other nearby sites, it is estimated that the limestone bedrock is approximately 40 fbgs. Groundwater is present at approximately 9 to 11 fbgs. Site groundwater flow direction is influenced by an active sump, located in the western half of the building s basement. Based on observations made during the remedial investigation, the sump pump operates continuously, creating a localized depression in the groundwater table, pulling groundwater from beneath the central portion of the parking lot eastward. Beyond the vicinity of this sump, in the southern end of the parking lot, groundwater flows in a southeast direction. Based on the elevation of the sump pump inlet, and observations from the soil borings completed through the basement floor, there is no unsaturated space (i.e. air space) beneath the basement floor slab.

Env Problem: Remediation at the site is complete. Prior to remediation, the primary contaminants of concern were petroleum-related volatile organic compounds in the soil and groundwater. Remedial actions have successfully achieved soil cleanup objectives for restricted residential use. Residual contamination in the soil and groundwater is being managed under a Site Management Plan.

Health Problem: This Health Assessment is presently being updated and will be posted upon receipt from the NYSDOH.

Dump: False
Structure: False
Lagoon: False
Landfill: False
Pond: False
Disp Start: Not reported
Disp Term: Not reported
Lat/Long: Not reported
Dell: Not reported
Record Add: 2013-09-09 09:33:00
Record Upd: 2017-11-20 14:48:00
Updated By: DPLOCEY
Own Op: Document Repository
Sub Type: NNN
Owner Name: Not reported
Owner Company: Erie County Central Library
Owner Address: 1 Lafayette Square
Owner Addr2: Not reported
Owner City,St,Zip: Buffalo, NY 14203
Owner Country: United States of America
Own Op: Applicant/Requestor
Sub Type: E
Owner Name: David Dentinger
Owner Company: McGuire Development
Owner Address: 455 Cayuga, Suite 100
Owner Addr2: Not reported
Owner City,St,Zip: Buffalo, NY 14225
Owner Country: United States of America
Own Op: Owner
Sub Type: E
Owner Name: Mark D. Croce
Owner Company: Emerson Huron, LLC

73-79 W. HURON ST. (Continued) **S113916511**

Owner Address: 257 Franklin Street
Owner Addr2: Not reported
Owner City,St,Zip: Buffalo, NY 14202
Owner Country: United States of America
HW Code: C915282
Waste Type: BENZENE
Waste Quantity: UNKNOWN
Waste Code: Not reported
HW Code: C915282
Waste Type: XYLENE (MIXED)
Waste Quantity: UNKNOWN
Waste Code: Not reported
HW Code: C915282
Waste Type: TOLUENE
Waste Quantity: UNKNOWN
Waste Code: Not reported
HW Code: C915282
Waste Type: 1,2,4-TRIMETHYLBENZENE
Waste Quantity: UNKNOWN
Waste Code: Not reported
HW Code: C915282
Waste Type: 1,3,5-Trimethylbenzene
Waste Quantity: UNKNOWN
Waste Code: Not reported
HW Code: C915282
Waste Type: ETHYLBENZENE
Waste Quantity: UNKNOWN
Waste Code: Not reported
HW Code: C915282
Waste Type: n-propylbenzene
Waste Quantity: UNKNOWN
Waste Code: Not reported
HW Code: C915282
Waste Type: n-propylbenzene
Waste Quantity: UNKNOWN
Waste Code: Not reported
HW Code: C915282
Waste Type: isopropylbenzene
Waste Quantity: UNKNOWN
Waste Code: Not reported
HW Code: C915282
Waste Type: trichloroethene (TCE)
Waste Quantity: UNKNOWN
Waste Code: Not reported
Crossref ID: 0375208
Cross Ref Type Code: 01
Cross Ref Type: Spill No.
Record Added Date: 2016-02-29 14:42:00
Record Updated: 2016-02-29 14:42:00
Updated By: dplocey
Crossref ID: 1106834
Cross Ref Type Code: 01
Cross Ref Type: Spill No.
Record Added Date: 2016-02-29 14:39:00
Record Updated: 2016-02-29 14:39:00
Updated By: dplocey
Crossref ID: C915282-07-14

73-79 W. HURON ST. (Continued) **S113916511**

Cross Ref Type Code: 23
Cross Ref Type: Agreement/Consent Order Number
Record Added Date: 2017-11-20 14:13:00
Record Updated: 2017-11-20 14:13:00
Updated By: DPLOCEY
Crossref ID: BOOK d11301 PAGE 858
Cross Ref Type Code: 25
Cross Ref Type: County Recording Identifier
Record Added Date: 2017-11-20 14:15:00
Record Updated: 2017-11-20 14:15:00
Updated By: DPLOCEY
Crossref ID: C915282
Cross Ref Type Code: 22
Cross Ref Type: BCP Site ID
Record Added Date: 2017-12-04 14:27:00
Record Updated: 2017-12-04 14:27:00
Updated By: DPLOCEY
Crossref ID: file #2016182243 / Book 11301 Page 868
Cross Ref Type Code: 25
Cross Ref Type: County Recording Identifier
Record Added Date: 2017-11-20 14:15:00
Record Updated: 2017-12-08 11:58:00
Updated By: DPLOCEY
Crossref ID: 10/2/2014
Cross Ref Type Code: 26
Cross Ref Type: Agreement/Consent Order Date
Record Added Date: 2017-12-04 14:34:00
Record Updated: 2017-12-04 14:34:00
Updated By: DPLOCEY

Name: 73-79 W. HURON ST.
Address: 73-79 W. HURON ST.
City,State,Zip: BUFFALO, NY 14202
Site Code: 486504
Control Name: IC/EC Plan
HW Code: C915282
Control Code: 34
Control Type: INST
Dt record added: 12/04/2017
Dt rec updated: 05/08/2019
Updated By: DPLOCEY
Site Code: 486504
Site Description: Location: The site is located at 73-79 W. Huron Street, Buffalo, in Erie County. The site is 0.609 acres in size. Site Features: The site consists of a six-story building and an asphalt-paved parking lot. The building is a vacant, brick structure with a basement and basement sump. The parking lot is located to the west of the building and covers the remainder of the site. Current Zoning and Land Use: The site is located in the City s N-1D, Downtown/Regional Hub neighborhood zone which allows for restricted residential and commercial uses. Past Use of the Site: The building was constructed in the early 1900s as a horse stable. It was later converted to an automobile parking ramp. Historical activities included the use of petroleum products in above ground drums and underground tanks. The southern end of the paved parking lot was once occupied by a gas station. Immediately west of the site is another former gas station, currently being remediated under the Department s Spill Response

73-79 W. HURON ST. (Continued) **S113916511**

program (spill #1106834). Geology and Hydrogeology: Soils beneath the asphalt parking lot consist of general fill (i.e. bricks, metal, glass, etc.) co-mingled with fine sand to depths of 2 to 5 feet below ground surface (fbgs). Beneath the general fill and the basement of the building, the soil is a poorly graded sand and silty sand. Bedrock was not encountered during any of the site investigations, however, based on observations at other nearby sites, it is estimated that the limestone bedrock is approximately 40 fbgs. Groundwater is present at approximately 9 to 11 fbgs. Site groundwater flow direction is influenced by an active sump, located in the western half of the building s basement. Based on observations made during the remedial investigation, the sump pump operates continuously, creating a localized depression in the groundwater table, pulling groundwater from beneath the central portion of the parking lot eastward. Beyond the vicinity of this sump, in the southern end of the parking lot, groundwater flows in a southeast direction. Based on the elevation of the sump pump inlet, and observations from the soil borings completed through the basement floor, there is no unsaturated space (i.e. air space) beneath the basement floor slab.

Env Problem: Remediation at the site is complete. Prior to remediation, the primary contaminants of concern were petroleum-related volatile organic compounds in the soil and groundwater. Remedial actions have successfully achieved soil cleanup objectives for restricted residential use. Residual contamination in the soil and groundwater is being managed under a Site Management Plan.

Health Problem: This Health Assessment is presently being updated and will be posted upon receipt from the NYSDOH.

Dump: False
Structure: False
Lagoon: False
Landfill: False
Pond: False
Disp Start: Not reported
Disp Term: Not reported
Lat/Long: Not reported
Dell: Not reported
Record Add: 2013-09-09 09:33:00
Record Upd: 2017-11-20 14:48:00
Updated By: DPLOCEY
Own Op: Document Repository
Sub Type: NNN
Owner Name: Not reported
Owner Company: Erie County Central Library
Owner Address: 1 Lafayette Square
Owner Addr2: Not reported
Owner City,St,Zip: Buffalo, NY 14203
Owner Country: United States of America
Own Op: Applicant/Requestor
Sub Type: E
Owner Name: David Dentinger
Owner Company: McGuire Development
Owner Address: 455 Cayuga, Suite 100
Owner Addr2: Not reported
Owner City,St,Zip: Buffalo, NY 14225
Owner Country: United States of America
Own Op: Owner
Sub Type: E

73-79 W. HURON ST. (Continued) **S113916511**

Owner Name: Mark D. Croce
Owner Company: Emerson Huron, LLC
Owner Address: 257 Franklin Street
Owner Addr2: Not reported
Owner City,St,Zip: Buffalo, NY 14202
Owner Country: United States of America
HW Code: C915282
Waste Type: BENZENE
Waste Quantity: UNKNOWN
Waste Code: Not reported
HW Code: C915282
Waste Type: XYLENE (MIXED)
Waste Quantity: UNKNOWN
Waste Code: Not reported
HW Code: C915282
Waste Type: TOLUENE
Waste Quantity: UNKNOWN
Waste Code: Not reported
HW Code: C915282
Waste Type: 1,2,4-TRIMETHYLBENZENE
Waste Quantity: UNKNOWN
Waste Code: Not reported
HW Code: C915282
Waste Type: 1,3,5-Trimethylbenzene
Waste Quantity: UNKNOWN
Waste Code: Not reported
HW Code: C915282
Waste Type: ETHYLBENZENE
Waste Quantity: UNKNOWN
Waste Code: Not reported
HW Code: C915282
Waste Type: n-propylbenzene
Waste Quantity: UNKNOWN
Waste Code: Not reported
HW Code: C915282
Waste Type: n-propylbenzene
Waste Quantity: UNKNOWN
Waste Code: Not reported
HW Code: C915282
Waste Type: isopropylbenzene
Waste Quantity: UNKNOWN
Waste Code: Not reported
HW Code: C915282
Waste Type: trichloroethene (TCE)
Waste Quantity: UNKNOWN
Waste Code: Not reported
Crossref ID: 0375208
Cross Ref Type Code: 01
Cross Ref Type: Spill No.
Record Added Date: 2016-02-29 14:42:00
Record Updated: 2016-02-29 14:42:00
Updated By: dplocey
Crossref ID: 1106834
Cross Ref Type Code: 01
Cross Ref Type: Spill No.
Record Added Date: 2016-02-29 14:39:00
Record Updated: 2016-02-29 14:39:00

73-79 W. HURON ST. (Continued) **S113916511**

Updated By: dplocey
Crossref ID: C915282-07-14
Cross Ref Type Code: 23
Cross Ref Type: Agreement/Consent Order Number
Record Added Date: 2017-11-20 14:13:00
Record Updated: 2017-11-20 14:13:00
Updated By: DPLOCEY
Crossref ID: BOOK d11301 PAGE 858
Cross Ref Type Code: 25
Cross Ref Type: County Recording Identifier
Record Added Date: 2017-11-20 14:15:00
Record Updated: 2017-11-20 14:15:00
Updated By: DPLOCEY
Crossref ID: C915282
Cross Ref Type Code: 22
Cross Ref Type: BCP Site ID
Record Added Date: 2017-12-04 14:27:00
Record Updated: 2017-12-04 14:27:00
Updated By: DPLOCEY
Crossref ID: file #2016182243 / Book 11301 Page 868
Cross Ref Type Code: 25
Cross Ref Type: County Recording Identifier
Record Added Date: 2017-11-20 14:15:00
Record Updated: 2017-12-08 11:58:00
Updated By: DPLOCEY
Crossref ID: 10/2/2014
Cross Ref Type Code: 26
Cross Ref Type: Agreement/Consent Order Date
Record Added Date: 2017-12-04 14:34:00
Record Updated: 2017-12-04 14:34:00
Updated By: DPLOCEY

Name: 73-79 W. HURON ST.
Address: 73-79 W. HURON ST.
City,State,Zip: BUFFALO, NY 14202
Site Code: 486504
Control Name: Environmental Easement
HW Code: C915282
Control Code: J
Control Type: INST
Dt record added: 12/04/2017
Dt rec updated: 05/08/2019
Updated By: DPLOCEY
Site Code: 486504
Site Description: Location: The site is located at 73-79 W. Huron Street, Buffalo, in Erie County. The site is 0.609 acres in size. Site Features: The site consists of a six-story building and an asphalt-paved parking lot. The building is a vacant, brick structure with a basement and basement sump. The parking lot is located to the west of the building and covers the remainder of the site. Current Zoning and Land Use: The site is located in the City s N-1D, Downtown/Regional Hub neighborhood zone which allows for restricted residential and commercial uses. Past Use of the Site: The building was constructed in the early 1900s as a horse stable. It was later converted to an automobile parking ramp. Historical activities included the use of petroleum products in above ground drums and underground tanks. The southern end of the paved parking lot was once occupied by a gas

73-79 W. HURON ST. (Continued) **S113916511**

station. Immediately west of the site is another former gas station, currently being remediated under the Department s Spill Response program (spill #1106834). Geology and Hydrogeology: Soils beneath the asphalt parking lot consist of general fill (i.e. bricks, metal, glass, etc.) co-mingled with fine sand to depths of 2 to 5 feet below ground surface (fbgs). Beneath the general fill and the basement of the building, the soil is a poorly graded sand and silty sand. Bedrock was not encountered during any of the site investigations, however, based on observations at other nearby sites, it is estimated that the limestone bedrock is approximately 40 fbgs. Groundwater is present at approximately 9 to 11 fbgs. Site groundwater flow direction is influenced by an active sump, located in the western half of the building s basement. Based on observations made during the remedial investigation, the sump pump operates continuously, creating a localized depression in the groundwater table, pulling groundwater from beneath the central portion of the parking lot eastward. Beyond the vicinity of this sump, in the southern end of the parking lot, groundwater flows in a southeast direction. Based on the elevation of the sump pump inlet, and observations from the soil borings completed through the basement floor, there is no unsaturated space (i.e. air space) beneath the basement floor slab.

Env Problem: Remediation at the site is complete. Prior to remediation, the primary contaminants of concern were petroleum-related volatile organic compounds in the soil and groundwater. Remedial actions have successfully achieved soil cleanup objectives for restricted residential use. Residual contamination in the soil and groundwater is being managed under a Site Management Plan.

Health Problem: This Health Assessment is presently being updated and will be posted upon receipt from the NYSDOH.

Dump: False
Structure: False
Lagoon: False
Landfill: False
Pond: False
Disp Start: Not reported
Disp Term: Not reported
Lat/Long: Not reported
Dell: Not reported
Record Add: 2013-09-09 09:33:00
Record Upd: 2017-11-20 14:48:00
Updated By: DPLOCEY
Own Op: Document Repository
Sub Type: NNN
Owner Name: Not reported
Owner Company: Erie County Central Library
Owner Address: 1 Lafayette Square
Owner Addr2: Not reported
Owner City,St,Zip: Buffalo, NY 14203
Owner Country: United States of America
Own Op: Applicant/Requestor
Sub Type: E
Owner Name: David Dentinger
Owner Company: McGuire Development
Owner Address: 455 Cayuga, Suite 100
Owner Addr2: Not reported
Owner City,St,Zip: Buffalo, NY 14225
Owner Country: United States of America

73-79 W. HURON ST. (Continued) **S113916511**

Own Op: Owner
Sub Type: E
Owner Name: Mark D. Croce
Owner Company: Emerson Huron, LLC
Owner Address: 257 Franklin Street
Owner Addr2: Not reported
Owner City,St,Zip: Buffalo, NY 14202
Owner Country: United States of America
HW Code: C915282
Waste Type: BENZENE
Waste Quantity: UNKNOWN
Waste Code: Not reported
HW Code: C915282
Waste Type: XYLENE (MIXED)
Waste Quantity: UNKNOWN
Waste Code: Not reported
HW Code: C915282
Waste Type: TOLUENE
Waste Quantity: UNKNOWN
Waste Code: Not reported
HW Code: C915282
Waste Type: 1,2,4-TRIMETHYLBENZENE
Waste Quantity: UNKNOWN
Waste Code: Not reported
HW Code: C915282
Waste Type: 1,3,5-Trimethylbenzene
Waste Quantity: UNKNOWN
Waste Code: Not reported
HW Code: C915282
Waste Type: ETHYLBENZENE
Waste Quantity: UNKNOWN
Waste Code: Not reported
HW Code: C915282
Waste Type: n-propylbenzene
Waste Quantity: UNKNOWN
Waste Code: Not reported
HW Code: C915282
Waste Type: n-propylbenzene
Waste Quantity: UNKNOWN
Waste Code: Not reported
HW Code: C915282
Waste Type: isopropylbenzene
Waste Quantity: UNKNOWN
Waste Code: Not reported
HW Code: C915282
Waste Type: trichloroethene (TCE)
Waste Quantity: UNKNOWN
Waste Code: Not reported
Crossref ID: 0375208
Cross Ref Type Code: 01
Cross Ref Type: Spill No.
Record Added Date: 2016-02-29 14:42:00
Record Updated: 2016-02-29 14:42:00
Updated By: dplocey
Crossref ID: 1106834
Cross Ref Type Code: 01
Cross Ref Type: Spill No.

73-79 W. HURON ST. (Continued) **S113916511**

Record Added Date: 2016-02-29 14:39:00
Record Updated: 2016-02-29 14:39:00
Updated By: dplocey
Crossref ID: C915282-07-14
Cross Ref Type Code: 23
Cross Ref Type: Agreement/Consent Order Number
Record Added Date: 2017-11-20 14:13:00
Record Updated: 2017-11-20 14:13:00
Updated By: DPLOCEY
Crossref ID: BOOK d11301 PAGE 858
Cross Ref Type Code: 25
Cross Ref Type: County Recording Identifier
Record Added Date: 2017-11-20 14:15:00
Record Updated: 2017-11-20 14:15:00
Updated By: DPLOCEY
Crossref ID: C915282
Cross Ref Type Code: 22
Cross Ref Type: BCP Site ID
Record Added Date: 2017-12-04 14:27:00
Record Updated: 2017-12-04 14:27:00
Updated By: DPLOCEY
Crossref ID: file #2016182243 / Book 11301 Page 868
Cross Ref Type Code: 25
Cross Ref Type: County Recording Identifier
Record Added Date: 2017-11-20 14:15:00
Record Updated: 2017-12-08 11:58:00
Updated By: DPLOCEY
Crossref ID: 10/2/2014
Cross Ref Type Code: 26
Cross Ref Type: Agreement/Consent Order Date
Record Added Date: 2017-12-04 14:34:00
Record Updated: 2017-12-04 14:34:00
Updated By: DPLOCEY

Name: 73-79 W. HURON ST.
Address: 73-79 W. HURON ST.
City,State,Zip: BUFFALO, NY 14202
Site Code: 486504
Control Name: Ground Water Use Restriction
HW Code: C915282
Control Code: 08
Control Type: INST
Dt record added: 12/04/2017
Dt rec updated: 05/08/2019
Updated By: DPLOCEY
Site Code: 486504
Site Description: Location: The site is located at 73-79 W. Huron Street, Buffalo, in Erie County. The site is 0.609 acres in size. Site Features: The site consists of a six-story building and an asphalt-paved parking lot. The building is a vacant, brick structure with a basement and basement sump. The parking lot is located to the west of the building and covers the remainder of the site. Current Zoning and Land Use: The site is located in the City s N-1D, Downtown/Regional Hub neighborhood zone which allows for restricted residential and commercial uses. Past Use of the Site: The building was constructed in the early 1900s as a horse stable. It was later converted to an automobile parking ramp. Historical activities included the use of

73-79 W. HURON ST. (Continued) **S113916511**

petroleum products in above ground drums and underground tanks. The southern end of the paved parking lot was once occupied by a gas station. Immediately west of the site is another former gas station, currently being remediated under the Department s Spill Response program (spill #1106834). Geology and Hydrogeology: Soils beneath the asphalt parking lot consist of general fill (i.e. bricks, metal, glass, etc.) co-mingled with fine sand to depths of 2 to 5 feet below ground surface (fbgs). Beneath the general fill and the basement of the building, the soil is a poorly graded sand and silty sand. Bedrock was not encountered during any of the site investigations, however, based on observations at other nearby sites, it is estimated that the limestone bedrock is approximately 40 fbgs. Groundwater is present at approximately 9 to 11 fbgs. Site groundwater flow direction is influenced by an active sump, located in the western half of the building s basement. Based on observations made during the remedial investigation, the sump pump operates continuously, creating a localized depression in the groundwater table, pulling groundwater from beneath the central portion of the parking lot eastward. Beyond the vicinity of this sump, in the southern end of the parking lot, groundwater flows in a southeast direction. Based on the elevation of the sump pump inlet, and observations from the soil borings completed through the basement floor, there is no unsaturated space (i.e. air space) beneath the basement floor slab.

Env Problem: Remediation at the site is complete. Prior to remediation, the primary contaminants of concern were petroleum-related volatile organic compounds in the soil and groundwater. Remedial actions have successfully achieved soil cleanup objectives for restricted residential use. Residual contamination in the soil and groundwater is being managed under a Site Management Plan.

Health Problem: This Health Assessment is presently being updated and will be posted upon receipt from the NYSDOH.

Dump: False
Structure: False
Lagoon: False
Landfill: False
Pond: False
Disp Start: Not reported
Disp Term: Not reported
Lat/Long: Not reported
Dell: Not reported
Record Add: 2013-09-09 09:33:00
Record Upd: 2017-11-20 14:48:00
Updated By: DPLOCEY
Own Op: Document Repository
Sub Type: NNN
Owner Name: Not reported
Owner Company: Erie County Central Library
Owner Address: 1 Lafayette Square
Owner Addr2: Not reported
Owner City,St,Zip: Buffalo, NY 14203
Owner Country: United States of America
Own Op: Applicant/Requestor
Sub Type: E
Owner Name: David Dentinger
Owner Company: McGuire Development
Owner Address: 455 Cayuga, Suite 100
Owner Addr2: Not reported

73-79 W. HURON ST. (Continued) **S113916511**

Owner City,St,Zip: Buffalo, NY 14225
Owner Country: United States of America
Own Op: Owner
Sub Type: E
Owner Name: Mark D. Croce
Owner Company: Emerson Huron, LLC
Owner Address: 257 Franklin Street
Owner Addr2: Not reported
Owner City,St,Zip: Buffalo, NY 14202
Owner Country: United States of America
HW Code: C915282
Waste Type: BENZENE
Waste Quantity: UNKNOWN
Waste Code: Not reported
HW Code: C915282
Waste Type: XYLENE (MIXED)
Waste Quantity: UNKNOWN
Waste Code: Not reported
HW Code: C915282
Waste Type: TOLUENE
Waste Quantity: UNKNOWN
Waste Code: Not reported
HW Code: C915282
Waste Type: 1,2,4-TRIMETHYLBENZENE
Waste Quantity: UNKNOWN
Waste Code: Not reported
HW Code: C915282
Waste Type: 1,3,5-Trimethylbenzene
Waste Quantity: UNKNOWN
Waste Code: Not reported
HW Code: C915282
Waste Type: ETHYLBENZENE
Waste Quantity: UNKNOWN
Waste Code: Not reported
HW Code: C915282
Waste Type: n-propylbenzene
Waste Quantity: UNKNOWN
Waste Code: Not reported
HW Code: C915282
Waste Type: n-propylbenzene
Waste Quantity: UNKNOWN
Waste Code: Not reported
HW Code: C915282
Waste Type: isopropylbenzene
Waste Quantity: UNKNOWN
Waste Code: Not reported
HW Code: C915282
Waste Type: trichloroethene (TCE)
Waste Quantity: UNKNOWN
Waste Code: Not reported
Crossref ID: 0375208
Cross Ref Type Code: 01
Cross Ref Type: Spill No.
Record Added Date: 2016-02-29 14:42:00
Record Updated: 2016-02-29 14:42:00
Updated By: dplocey
Crossref ID: 1106834

73-79 W. HURON ST. (Continued) **S113916511**

Cross Ref Type Code: 01
Cross Ref Type: Spill No.
Record Added Date: 2016-02-29 14:39:00
Record Updated: 2016-02-29 14:39:00
Updated By: dplocey
Crossref ID: C915282-07-14
Cross Ref Type Code: 23
Cross Ref Type: Agreement/Consent Order Number
Record Added Date: 2017-11-20 14:13:00
Record Updated: 2017-11-20 14:13:00
Updated By: DPLOCEY
Crossref ID: BOOK d11301 PAGE 858
Cross Ref Type Code: 25
Cross Ref Type: County Recording Identifier
Record Added Date: 2017-11-20 14:15:00
Record Updated: 2017-11-20 14:15:00
Updated By: DPLOCEY
Crossref ID: C915282
Cross Ref Type Code: 22
Cross Ref Type: BCP Site ID
Record Added Date: 2017-12-04 14:27:00
Record Updated: 2017-12-04 14:27:00
Updated By: DPLOCEY
Crossref ID: file #2016182243 / Book 11301 Page 868
Cross Ref Type Code: 25
Cross Ref Type: County Recording Identifier
Record Added Date: 2017-11-20 14:15:00
Record Updated: 2017-12-08 11:58:00
Updated By: DPLOCEY
Crossref ID: 10/2/2014
Cross Ref Type Code: 26
Cross Ref Type: Agreement/Consent Order Date
Record Added Date: 2017-12-04 14:34:00
Record Updated: 2017-12-04 14:34:00
Updated By: DPLOCEY

Name: 73-79 W. HURON ST.
Address: 73-79 W. HURON ST.
City,State,Zip: BUFFALO, NY 14202
Site Code: 486504
Control Name: Soil Management Plan
HW Code: C915282
Control Code: 14
Control Type: INST
Dt record added: 12/04/2017
Dt rec updated: 05/08/2019
Updated By: DPLOCEY
Site Code: 486504
Site Description: Location: The site is located at 73-79 W. Huron Street, Buffalo, in Erie County. The site is 0.609 acres in size. Site Features: The site consists of a six-story building and an asphalt-paved parking lot. The building is a vacant, brick structure with a basement and basement sump. The parking lot is located to the west of the building and covers the remainder of the site. Current Zoning and Land Use: The site is located in the City s N-1D, Downtown/Regional Hub neighborhood zone which allows for restricted residential and commercial uses. Past Use of the Site: The building was constructed

73-79 W. HURON ST. (Continued) **S113916511**

in the early 1900s as a horse stable. It was later converted to an automobile parking ramp. Historical activities included the use of petroleum products in above ground drums and underground tanks. The southern end of the paved parking lot was once occupied by a gas station. Immediately west of the site is another former gas station, currently being remediated under the Department s Spill Response program (spill #1106834). Geology and Hydrogeology: Soils beneath the asphalt parking lot consist of general fill (i.e. bricks, metal, glass, etc.) co-mingled with fine sand to depths of 2 to 5 feet below ground surface (fbgs). Beneath the general fill and the basement of the building, the soil is a poorly graded sand and silty sand. Bedrock was not encountered during any of the site investigations, however, based on observations at other nearby sites, it is estimated that the limestone bedrock is approximately 40 fbgs. Groundwater is present at approximately 9 to 11 fbgs. Site groundwater flow direction is influenced by an active sump, located in the western half of the building s basement. Based on observations made during the remedial investigation, the sump pump operates continuously, creating a localized depression in the groundwater table, pulling groundwater from beneath the central portion of the parking lot eastward. Beyond the vicinity of this sump, in the southern end of the parking lot, groundwater flows in a southeast direction. Based on the elevation of the sump pump inlet, and observations from the soil borings completed through the basement floor, there is no unsaturated space (i.e. air space) beneath the basement floor slab.

Env Problem: Remediation at the site is complete. Prior to remediation, the primary contaminants of concern were petroleum-related volatile organic compounds in the soil and groundwater. Remedial actions have successfully achieved soil cleanup objectives for restricted residential use. Residual contamination in the soil and groundwater is being managed under a Site Management Plan.

Health Problem: This Health Assessment is presently being updated and will be posted upon receipt from the NYSDOH.

Dump: False
Structure: False
Lagoon: False
Landfill: False
Pond: False
Disp Start: Not reported
Disp Term: Not reported
Lat/Long: Not reported
Dell: Not reported
Record Add: 2013-09-09 09:33:00
Record Upd: 2017-11-20 14:48:00
Updated By: DPLOCEY
Own Op: Document Repository
Sub Type: NNN
Owner Name: Not reported
Owner Company: Erie County Central Library
Owner Address: 1 Lafayette Square
Owner Addr2: Not reported
Owner City,St,Zip: Buffalo, NY 14203
Owner Country: United States of America
Own Op: Applicant/Requestor
Sub Type: E
Owner Name: David Dentinger
Owner Company: McGuire Development

73-79 W. HURON ST. (Continued) **S113916511**

Owner Address: 455 Cayuga, Suite 100
Owner Addr2: Not reported
Owner City,St,Zip: Buffalo, NY 14225
Owner Country: United States of America
Own Op: Owner
Sub Type: E
Owner Name: Mark D. Croce
Owner Company: Emerson Huron, LLC
Owner Address: 257 Franklin Street
Owner Addr2: Not reported
Owner City,St,Zip: Buffalo, NY 14202
Owner Country: United States of America
HW Code: C915282
Waste Type: BENZENE
Waste Quantity: UNKNOWN
Waste Code: Not reported
HW Code: C915282
Waste Type: XYLENE (MIXED)
Waste Quantity: UNKNOWN
Waste Code: Not reported
HW Code: C915282
Waste Type: TOLUENE
Waste Quantity: UNKNOWN
Waste Code: Not reported
HW Code: C915282
Waste Type: 1,2,4-TRIMETHYLBENZENE
Waste Quantity: UNKNOWN
Waste Code: Not reported
HW Code: C915282
Waste Type: 1,3,5-Trimethylbenzene
Waste Quantity: UNKNOWN
Waste Code: Not reported
HW Code: C915282
Waste Type: ETHYLBENZENE
Waste Quantity: UNKNOWN
Waste Code: Not reported
HW Code: C915282
Waste Type: n-propylbenzene
Waste Quantity: UNKNOWN
Waste Code: Not reported
HW Code: C915282
Waste Type: n-propylbenzene
Waste Quantity: UNKNOWN
Waste Code: Not reported
HW Code: C915282
Waste Type: isopropylbenzene
Waste Quantity: UNKNOWN
Waste Code: Not reported
HW Code: C915282
Waste Type: trichloroethene (TCE)
Waste Quantity: UNKNOWN
Waste Code: Not reported
Crossref ID: 0375208
Cross Ref Type Code: 01
Cross Ref Type: Spill No.
Record Added Date: 2016-02-29 14:42:00
Record Updated: 2016-02-29 14:42:00

73-79 W. HURON ST. (Continued) **S113916511**

Updated By: dplocey
Crossref ID: 1106834
Cross Ref Type Code: 01
Cross Ref Type: Spill No.
Record Added Date: 2016-02-29 14:39:00
Record Updated: 2016-02-29 14:39:00
Updated By: dplocey
Crossref ID: C915282-07-14
Cross Ref Type Code: 23
Cross Ref Type: Agreement/Consent Order Number
Record Added Date: 2017-11-20 14:13:00
Record Updated: 2017-11-20 14:13:00
Updated By: DPLOCEY
Crossref ID: BOOK d11301 PAGE 858
Cross Ref Type Code: 25
Cross Ref Type: County Recording Identifier
Record Added Date: 2017-11-20 14:15:00
Record Updated: 2017-11-20 14:15:00
Updated By: DPLOCEY
Crossref ID: C915282
Cross Ref Type Code: 22
Cross Ref Type: BCP Site ID
Record Added Date: 2017-12-04 14:27:00
Record Updated: 2017-12-04 14:27:00
Updated By: DPLOCEY
Crossref ID: file #2016182243 / Book 11301 Page 868
Cross Ref Type Code: 25
Cross Ref Type: County Recording Identifier
Record Added Date: 2017-11-20 14:15:00
Record Updated: 2017-12-08 11:58:00
Updated By: DPLOCEY
Crossref ID: 10/2/2014
Cross Ref Type Code: 26
Cross Ref Type: Agreement/Consent Order Date
Record Added Date: 2017-12-04 14:34:00
Record Updated: 2017-12-04 14:34:00
Updated By: DPLOCEY

Name: 73-79 W. HURON ST.
Address: 73-79 W. HURON ST.
City,State,Zip: BUFFALO, NY 14202
Site Code: 486504
Control Name: Monitoring Plan
HW Code: C915282
Control Code: 31
Control Type: INST
Dt record added: 12/04/2017
Dt rec updated: 05/08/2019
Updated By: DPLOCEY
Site Code: 486504
Site Description: Location: The site is located at 73-79 W. Huron Street, Buffalo, in Erie County. The site is 0.609 acres in size. Site Features: The site consists of a six-story building and an asphalt-paved parking lot. The building is a vacant, brick structure with a basement and basement sump. The parking lot is located to the west of the building and covers the remainder of the site. Current Zoning and Land Use: The site is located in the City s N-1D, Downtown/Regional Hub

73-79 W. HURON ST. (Continued) **S113916511**

neighborhood zone which allows for restricted residential and commercial uses. Past Use of the Site: The building was constructed in the early 1900s as a horse stable. It was later converted to an automobile parking ramp. Historical activities included the use of petroleum products in above ground drums and underground tanks. The southern end of the paved parking lot was once occupied by a gas station. Immediately west of the site is another former gas station, currently being remediated under the Department s Spill Response program (spill #1106834). Geology and Hydrogeology: Soils beneath the asphalt parking lot consist of general fill (i.e. bricks, metal, glass, etc.) co-mingled with fine sand to depths of 2 to 5 feet below ground surface (fbgs). Beneath the general fill and the basement of the building, the soil is a poorly graded sand and silty sand. Bedrock was not encountered during any of the site investigations, however, based on observations at other nearby sites, it is estimated that the limestone bedrock is approximately 40 fbgs. Groundwater is present at approximately 9 to 11 fbgs. Site groundwater flow direction is influenced by an active sump, located in the western half of the building s basement. Based on observations made during the remedial investigation, the sump pump operates continuously, creating a localized depression in the groundwater table, pulling groundwater from beneath the central portion of the parking lot eastward. Beyond the vicinity of this sump, in the southern end of the parking lot, groundwater flows in a southeast direction. Based on the elevation of the sump pump inlet, and observations from the soil borings completed through the basement floor, there is no unsaturated space (i.e. air space) beneath the basement floor slab.

Env Problem: Remediation at the site is complete. Prior to remediation, the primary contaminants of concern were petroleum-related volatile organic compounds in the soil and groundwater. Remedial actions have successfully achieved soil cleanup objectives for restricted residential use. Residual contamination in the soil and groundwater is being managed under a Site Management Plan.

Health Problem: This Health Assessment is presently being updated and will be posted upon receipt from the NYSDOH.

Dump: False
Structure: False
Lagoon: False
Landfill: False
Pond: False
Disp Start: Not reported
Disp Term: Not reported
Lat/Long: Not reported
Dell: Not reported
Record Add: 2013-09-09 09:33:00
Record Upd: 2017-11-20 14:48:00
Updated By: DPLOCEY
Own Op: Document Repository
Sub Type: NNN
Owner Name: Not reported
Owner Company: Erie County Central Library
Owner Address: 1 Lafayette Square
Owner Addr2: Not reported
Owner City,St,Zip: Buffalo, NY 14203
Owner Country: United States of America
Own Op: Applicant/Requestor
Sub Type: E

73-79 W. HURON ST. (Continued) **S113916511**

Owner Name: David Dentinger
Owner Company: McGuire Development
Owner Address: 455 Cayuga, Suite 100
Owner Addr2: Not reported
Owner City,St,Zip: Buffalo, NY 14225
Owner Country: United States of America
Own Op: Owner
Sub Type: E
Owner Name: Mark D. Croce
Owner Company: Emerson Huron, LLC
Owner Address: 257 Franklin Street
Owner Addr2: Not reported
Owner City,St,Zip: Buffalo, NY 14202
Owner Country: United States of America
HW Code: C915282
Waste Type: BENZENE
Waste Quantity: UNKNOWN
Waste Code: Not reported
HW Code: C915282
Waste Type: XYLENE (MIXED)
Waste Quantity: UNKNOWN
Waste Code: Not reported
HW Code: C915282
Waste Type: TOLUENE
Waste Quantity: UNKNOWN
Waste Code: Not reported
HW Code: C915282
Waste Type: 1,2,4-TRIMETHYLBENZENE
Waste Quantity: UNKNOWN
Waste Code: Not reported
HW Code: C915282
Waste Type: 1,3,5-Trimethylbenzene
Waste Quantity: UNKNOWN
Waste Code: Not reported
HW Code: C915282
Waste Type: ETHYLBENZENE
Waste Quantity: UNKNOWN
Waste Code: Not reported
HW Code: C915282
Waste Type: n-propylbenzene
Waste Quantity: UNKNOWN
Waste Code: Not reported
HW Code: C915282
Waste Type: n-propylbenzene
Waste Quantity: UNKNOWN
Waste Code: Not reported
HW Code: C915282
Waste Type: isopropylbenzene
Waste Quantity: UNKNOWN
Waste Code: Not reported
HW Code: C915282
Waste Type: trichloroethene (TCE)
Waste Quantity: UNKNOWN
Waste Code: Not reported
Crossref ID: 0375208
Cross Ref Type Code: 01
Cross Ref Type: Spill No.

73-79 W. HURON ST. (Continued) **S113916511**

Record Added Date: 2016-02-29 14:42:00
Record Updated: 2016-02-29 14:42:00
Updated By: dplocey
Crossref ID: 1106834
Cross Ref Type Code: 01
Cross Ref Type: Spill No.
Record Added Date: 2016-02-29 14:39:00
Record Updated: 2016-02-29 14:39:00
Updated By: dplocey
Crossref ID: C915282-07-14
Cross Ref Type Code: 23
Cross Ref Type: Agreement/Consent Order Number
Record Added Date: 2017-11-20 14:13:00
Record Updated: 2017-11-20 14:13:00
Updated By: DPLOCEY
Crossref ID: BOOK d11301 PAGE 858
Cross Ref Type Code: 25
Cross Ref Type: County Recording Identifier
Record Added Date: 2017-11-20 14:15:00
Record Updated: 2017-11-20 14:15:00
Updated By: DPLOCEY
Crossref ID: C915282
Cross Ref Type Code: 22
Cross Ref Type: BCP Site ID
Record Added Date: 2017-12-04 14:27:00
Record Updated: 2017-12-04 14:27:00
Updated By: DPLOCEY
Crossref ID: file #2016182243 / Book 11301 Page 868
Cross Ref Type Code: 25
Cross Ref Type: County Recording Identifier
Record Added Date: 2017-11-20 14:15:00
Record Updated: 2017-12-08 11:58:00
Updated By: DPLOCEY
Crossref ID: 10/2/2014
Cross Ref Type Code: 26
Cross Ref Type: Agreement/Consent Order Date
Record Added Date: 2017-12-04 14:34:00
Record Updated: 2017-12-04 14:34:00
Updated By: DPLOCEY

Name: 73-79 W. HURON ST.
Address: 73-79 W. HURON ST.
City,State,Zip: BUFFALO, NY 14202
Site Code: 486504
Control Name: Landuse Restriction
HW Code: C915282
Control Code: 25
Control Type: INST
Dt record added: 12/04/2017
Dt rec updated: 05/08/2019
Updated By: DPLOCEY
Site Code: 486504
Site Description: Location: The site is located at 73-79 W. Huron Street, Buffalo, in Erie County. The site is 0.609 acres in size. Site Features: The site consists of a six-story building and an asphalt-paved parking lot. The building is a vacant, brick structure with a basement and basement sump. The parking lot is located to the west of the building

73-79 W. HURON ST. (Continued) **S113916511**

and covers the remainder of the site. Current Zoning and Land Use: The site is located in the City s N-1D, Downtown/Regional Hub neighborhood zone which allows for restricted residential and commercial uses. Past Use of the Site: The building was constructed in the early 1900s as a horse stable. It was later converted to an automobile parking ramp. Historical activities included the use of petroleum products in above ground drums and underground tanks. The southern end of the paved parking lot was once occupied by a gas station. Immediately west of the site is another former gas station, currently being remediated under the Department s Spill Response program (spill #1106834). Geology and Hydrogeology: Soils beneath the asphalt parking lot consist of general fill (i.e. bricks, metal, glass, etc.) co-mingled with fine sand to depths of 2 to 5 feet below ground surface (fbgs). Beneath the general fill and the basement of the building, the soil is a poorly graded sand and silty sand. Bedrock was not encountered during any of the site investigations, however, based on observations at other nearby sites, it is estimated that the limestone bedrock is approximately 40 fbgs. Groundwater is present at approximately 9 to 11 fbgs. Site groundwater flow direction is influenced by an active sump, located in the western half of the building s basement. Based on observations made during the remedial investigation, the sump pump operates continuously, creating a localized depression in the groundwater table, pulling groundwater from beneath the central portion of the parking lot eastward. Beyond the vicinity of this sump, in the southern end of the parking lot, groundwater flows in a southeast direction. Based on the elevation of the sump pump inlet, and observations from the soil borings completed through the basement floor, there is no unsaturated space (i.e. air space) beneath the basement floor slab.

Env Problem: Remediation at the site is complete. Prior to remediation, the primary contaminants of concern were petroleum-related volatile organic compounds in the soil and groundwater. Remedial actions have successfully achieved soil cleanup objectives for restricted residential use. Residual contamination in the soil and groundwater is being managed under a Site Management Plan.

Health Problem: This Health Assessment is presently being updated and will be posted upon receipt from the NYSDOH.

Dump: False
Structure: False
Lagoon: False
Landfill: False
Pond: False
Disp Start: Not reported
Disp Term: Not reported
Lat/Long: Not reported
Dell: Not reported
Record Add: 2013-09-09 09:33:00
Record Upd: 2017-11-20 14:48:00
Updated By: DPLOCEY
Own Op: Document Repository
Sub Type: NNN
Owner Name: Not reported
Owner Company: Erie County Central Library
Owner Address: 1 Lafayette Square
Owner Addr2: Not reported
Owner City,St,Zip: Buffalo, NY 14203
Owner Country: United States of America

73-79 W. HURON ST. (Continued) **S113916511**

Own Op: Applicant/Requestor
Sub Type: E
Owner Name: David Dentinger
Owner Company: McGuire Development
Owner Address: 455 Cayuga, Suite 100
Owner Addr2: Not reported
Owner City,St,Zip: Buffalo, NY 14225
Owner Country: United States of America
Own Op: Owner
Sub Type: E
Owner Name: Mark D. Croce
Owner Company: Emerson Huron, LLC
Owner Address: 257 Franklin Street
Owner Addr2: Not reported
Owner City,St,Zip: Buffalo, NY 14202
Owner Country: United States of America
HW Code: C915282
Waste Type: BENZENE
Waste Quantity: UNKNOWN
Waste Code: Not reported
HW Code: C915282
Waste Type: XYLENE (MIXED)
Waste Quantity: UNKNOWN
Waste Code: Not reported
HW Code: C915282
Waste Type: TOLUENE
Waste Quantity: UNKNOWN
Waste Code: Not reported
HW Code: C915282
Waste Type: 1,2,4-TRIMETHYLBENZENE
Waste Quantity: UNKNOWN
Waste Code: Not reported
HW Code: C915282
Waste Type: 1,3,5-Trimethylbenzene
Waste Quantity: UNKNOWN
Waste Code: Not reported
HW Code: C915282
Waste Type: ETHYLBENZENE
Waste Quantity: UNKNOWN
Waste Code: Not reported
HW Code: C915282
Waste Type: n-propylbenzene
Waste Quantity: UNKNOWN
Waste Code: Not reported
HW Code: C915282
Waste Type: n-propylbenzene
Waste Quantity: UNKNOWN
Waste Code: Not reported
HW Code: C915282
Waste Type: isopropylbenzene
Waste Quantity: UNKNOWN
Waste Code: Not reported
HW Code: C915282
Waste Type: trichloroethene (TCE)
Waste Quantity: UNKNOWN
Waste Code: Not reported
Crossref ID: 0375208

73-79 W. HURON ST. (Continued) **S113916511**

Cross Ref Type Code: 01
Cross Ref Type: Spill No.
Record Added Date: 2016-02-29 14:42:00
Record Updated: 2016-02-29 14:42:00
Updated By: dplocey
Crossref ID: 1106834
Cross Ref Type Code: 01
Cross Ref Type: Spill No.
Record Added Date: 2016-02-29 14:39:00
Record Updated: 2016-02-29 14:39:00
Updated By: dplocey
Crossref ID: C915282-07-14
Cross Ref Type Code: 23
Cross Ref Type: Agreement/Consent Order Number
Record Added Date: 2017-11-20 14:13:00
Record Updated: 2017-11-20 14:13:00
Updated By: DPLOCEY
Crossref ID: BOOK d11301 PAGE 858
Cross Ref Type Code: 25
Cross Ref Type: County Recording Identifier
Record Added Date: 2017-11-20 14:15:00
Record Updated: 2017-11-20 14:15:00
Updated By: DPLOCEY
Crossref ID: C915282
Cross Ref Type Code: 22
Cross Ref Type: BCP Site ID
Record Added Date: 2017-12-04 14:27:00
Record Updated: 2017-12-04 14:27:00
Updated By: DPLOCEY
Crossref ID: file #2016182243 / Book 11301 Page 868
Cross Ref Type Code: 25
Cross Ref Type: County Recording Identifier
Record Added Date: 2017-11-20 14:15:00
Record Updated: 2017-12-08 11:58:00
Updated By: DPLOCEY
Crossref ID: 10/2/2014
Cross Ref Type Code: 26
Cross Ref Type: Agreement/Consent Order Date
Record Added Date: 2017-12-04 14:34:00
Record Updated: 2017-12-04 14:34:00
Updated By: DPLOCEY

BROWNFIELDS:

Name:	73-79 W. HURON ST.
Address:	73-79 W. HURON ST.
City,State,Zip:	BUFFALO, NY 14202
Program:	BCP
Site Code:	486504
Acres:	0.609
HW Code:	C915282
SWIS:	1502
Town:	Buffalo (c)
Record Added Date:	09/05/2013
Record Updated Date:	02/22/2018
Update By:	CRSTANIS
Site Description:	Location: The site is located at 73-79 W. Huron Street, Buffalo, in Erie County. The site is 0.609 acres in size. Site Features: The site

73-79 W. HURON ST. (Continued) **S113916511**

consists of a six-story building and an asphalt-paved parking lot. The building is a vacant, brick structure with a basement and basement sump. The parking lot is located to the west of the building and covers the remainder of the site. Current Zoning and Land Use: The site is located in the City s N-1D, Downtown/Regional Hub neighborhood zone which allows for restricted residential and commercial uses. Past Use of the Site: The building was constructed in the early 1900s as a horse stable. It was later converted to an automobile parking ramp. Historical activities included the use of petroleum products in above ground drums and underground tanks. The southern end of the paved parking lot was once occupied by a gas station. Immediately west of the site is another former gas station, currently being remediated under the Department s Spill Response program (spill #1106834). Geology and Hydrogeology: Soils beneath the asphalt parking lot consist of general fill (i.e. bricks, metal, glass, etc.) co-mingled with fine sand to depths of 2 to 5 feet below ground surface (fbgs). Beneath the general fill and the basement of the building, the soil is a poorly graded sand and silty sand. Bedrock was not encountered during any of the site investigations, however, based on observations at other nearby sites, it is estimated that the limestone bedrock is approximately 40 fbgs. Groundwater is present at approximately 9 to 11 fbgs. Site groundwater flow direction is influenced by an active sump, located in the western half of the building s basement. Based on observations made during the remedial investigation, the sump pump operates continuously, creating a localized depression in the groundwater table, pulling groundwater from beneath the central portion of the parking lot eastward. Beyond the vicinity of this sump, in the southern end of the parking lot, groundwater flows in a southeast direction. Based on the elevation of the sump pump inlet, and observations from the soil borings completed through the basement floor, there is no unsaturated space (i.e. air space) beneath the basement floor slab.

Env Problem:	Remediation at the site is complete. Prior to remediation, the primary contaminants of concern were petroleum-related volatile organic compounds in the soil and groundwater. Remedial actions have successfully achieved soil cleanup objectives for restricted residential use. Residual contamination in the soil and groundwater is being managed under a Site Management Plan.
Health Problem:	This Health Assessment is presently being updated and will be posted upon receipt from the NYSDOH.
Dump:	False
Structure:	False
Lagoon:	False
Landfill:	False
Pond:	False
Disp Start:	Not reported
Disp Term:	Not reported
Lat/Long:	Not reported
Dell:	Not reported
Record Add:	2013-09-09 09:33:00
Record Upd:	2017-11-20 14:48:00
Updated By:	DPLOCEY
Own Op:	Document Repository
Sub Type:	NNN
Owner Name:	Not reported
Owner Company:	Erie County Central Library
Owner Address:	1 Lafayette Square

73-79 W. HURON ST. (Continued) **S113916511**

Owner Addr2:	Not reported
Owner City,St,Zip:	Buffalo, NY 14203
Owner Country:	United States of America
Own Op:	Applicant/Requestor
Sub Type:	E
Owner Name:	David Dentinger
Owner Company:	McGuire Development
Owner Address:	455 Cayuga, Suite 100
Owner Addr2:	Not reported
Owner City,St,Zip:	Buffalo, NY 14225
Owner Country:	United States of America
Own Op:	Owner
Sub Type:	E
Owner Name:	Mark D. Croce
Owner Company:	Emerson Huron, LLC
Owner Address:	257 Franklin Street
Owner Addr2:	Not reported
Owner City,St,Zip:	Buffalo, NY 14202
Owner Country:	United States of America
HW Code:	C915282
Waste Type:	BENZENE
Waste Quantity:	UNKNOWN
Waste Code:	Not reported
HW Code:	C915282
Waste Type:	XYLENE (MIXED)
Waste Quantity:	UNKNOWN
Waste Code:	Not reported
HW Code:	C915282
Waste Type:	TOLUENE
Waste Quantity:	UNKNOWN
Waste Code:	Not reported
HW Code:	C915282
Waste Type:	1,2,4-TRIMETHYLBENZENE
Waste Quantity:	UNKNOWN
Waste Code:	Not reported
HW Code:	C915282
Waste Type:	1,3,5-Trimethylbenzene
Waste Quantity:	UNKNOWN
Waste Code:	Not reported
HW Code:	C915282
Waste Type:	ETHYLBENZENE
Waste Quantity:	UNKNOWN
Waste Code:	Not reported
HW Code:	C915282
Waste Type:	n-propylbenzene
Waste Quantity:	UNKNOWN
Waste Code:	Not reported
HW Code:	C915282
Waste Type:	n-propylbenzene
Waste Quantity:	UNKNOWN
Waste Code:	Not reported
HW Code:	C915282
Waste Type:	isopropylbenzene
Waste Quantity:	UNKNOWN
Waste Code:	Not reported
HW Code:	C915282
Waste Type:	trichloroethene (TCE)

73-79 W. HURON ST. (Continued) **S113916511**

Waste Quantity:	UNKNOWN
Waste Code:	Not reported
Crossref ID:	0375208
Cross Ref Type Code:	01
Cross Ref Type:	Spill No.
Record Added Date:	2016-02-29 14:42:00
Record Updated:	2016-02-29 14:42:00
Updated By:	dplocey
Crossref ID:	1106834
Cross Ref Type Code:	01
Cross Ref Type:	Spill No.
Record Added Date:	2016-02-29 14:39:00
Record Updated:	2016-02-29 14:39:00
Updated By:	dplocey
Crossref ID:	C915282-07-14
Cross Ref Type Code:	23
Cross Ref Type:	Agreement/Consent Order Number
Record Added Date:	2017-11-20 14:13:00
Record Updated:	2017-11-20 14:13:00
Updated By:	DPLOCEY
Crossref ID:	BOOK d11301 PAGE 858
Cross Ref Type Code:	25
Cross Ref Type:	County Recording Identifier
Record Added Date:	2017-11-20 14:15:00
Record Updated:	2017-11-20 14:15:00
Updated By:	DPLOCEY
Crossref ID:	C915282
Cross Ref Type Code:	22
Cross Ref Type:	BCP Site ID
Record Added Date:	2017-12-04 14:27:00
Record Updated:	2017-12-04 14:27:00
Updated By:	DPLOCEY
Crossref ID:	file #2016182243 / Book 11301 Page 868
Cross Ref Type Code:	25
Cross Ref Type:	County Recording Identifier
Record Added Date:	2017-11-20 14:15:00
Record Updated:	2017-12-08 11:58:00
Updated By:	DPLOCEY
Crossref ID:	10/2/2014
Cross Ref Type Code:	26
Cross Ref Type:	Agreement/Consent Order Date
Record Added Date:	2017-12-04 14:34:00
Record Updated:	2017-12-04 14:34:00
Updated By:	DPLOCEY

Z122 **BUFFALO STREETS GARAGE** **NY LTANKS** **S104283843**
SE **197 BROADWAY** **NY Spills** **N/A**
1/4-1/2 **BUFFALO, NY**
0.293 mi.
1549 ft. **Site 2 of 2 in cluster Z**

Relative:
Lower

Actual:
606 ft.

LTANKS:

Name:	BUFFALO STREETS GARAGE
Address:	197 BROADWAY
City,State,Zip:	BUFFALO, NY
Spill Number/Closed Date:	9109885 / 1992-02-25
Facility ID:	9109885
Site ID:	236619

BUFFALO STREETS GARAGE (Continued) **S104283843**

Spill Date:	1991-12-16
Spill Cause:	Tank Test Failure
Spill Source:	Institutional, Educational, Gov., Other
Spill Class:	Not reported
Cleanup Ceased:	1992-02-25
SWIS:	1502
Investigator:	SACALAND
Referred To:	Not reported
Reported to Dept:	1991-12-16
CID:	Not reported
Water Affected:	Not reported
Spill Notifier:	Tank Tester
Last Inspection:	Not reported
Recommended Penalty:	False
Meets Standard:	True
UST Involvement:	True
Remediation Phase:	0
Date Entered In Computer:	1991-12-23
Spill Record Last Update:	1992-02-25
Spiller Name:	Not reported
Spiller Company:	CITY OF BUFFALO GARAGE
Spiller Address:	197 BROADWAY
Spiller County:	001
Spiller Contact:	Not reported
Spiller Phone:	Not reported
Spiller Extention:	Not reported
DEC Region:	9
DER Facility ID:	194934
DEC Memo:	"Prior to Sept, 2004 data translation this spill Lead_DEC Field was SAC 12/17/91: LEAK SUSPECTED FROM LINES DUE TO LACK OF DEPTH UNDERGROUND. LINES TOBE REPLACED AND RE-TESTED. 02/25/92: VENT AND SUPPLY LINES REPLACED AFTER 2 FAILED TANK TIGHTNESS TESTS. THIRD TEST PASSED,RESULTS WERE SUBMITTED.NO FURTHER ACTION REQUIRED AT PRESENT TIME. "
Remarks:	"SAC TELECON W/FRANK FABER INFORMED LINES WILL BE REPLACED."

All TTF:

Facility ID:	9109885
Spill Number:	9109885
Spill Tank Test:	1539428
Site ID:	236619
Tank Number:	Not reported
Tank Size:	0
Material:	0009
EPA UST:	Not reported
UST:	Not reported
Cause:	Not reported
Source:	Not reported
Test Method:	00
Test Method 2:	Unknown
Leak Rate:	.00
Gross Fail:	Not reported
Modified By:	Spills
Last Modified Date:	Not reported

All Materials:

Site ID:	236619

BUFFALO STREETS GARAGE (Continued) **S104283843**

Operable Unit ID:	959908
Operable Unit:	01
Material ID:	418464
Material Code:	0009
Material Name:	gasoline
Case No.:	Not reported
Material FA:	Petroleum
Quantity:	.00
Units:	Not reported
Recovered:	.00
Oxygenate:	Not reported

SPILLS:

Name:	CITY OF BUFFALO GARAGE
Address:	197 BROADWAY
City,State,Zip:	BUFFALO, NY
Spill Number/Closed Date:	9408438 / 2000-11-30
Facility ID:	9408438
Facility Type:	ER
DER Facility ID:	194934
Site ID:	236620
DEC Region:	9
Spill Cause:	Other
Spill Class:	B1
SWIS:	1502
Spill Date:	1994-09-01
Investigator:	RMCROSSE
Referred To:	Not reported
Reported to Dept:	1994-09-22
CID:	Not reported
Water Affected:	Not reported
Spill Source:	Institutional, Educational, Gov., Other
Spill Notifier:	Other
Cleanup Ceased:	Not reported
Cleanup Meets Std:	False
Last Inspection:	1999-03-16
Recommended Penalty:	False
UST Trust:	True
Remediation Phase:	0
Date Entered In Computer:	1994-09-29
Spill Record Last Update:	2001-10-17
Spiller Name:	KEVIN MCCARTHY
Spiller Company:	CITY OF BUFFALO
Spiller Address:	902 CITY HALL
Spiller Company:	001
Contact Name:	Not reported
DEC Memo:	"Prior to Sept, 2004 data translation this spill Lead_DEC Field was RMC 09/22/94: JDC AND RMC SITE INSPECTION, PETROLEUM IN MANHOLE, RMC HIRED A STATE CONTRACTOR, EP&S, TO VAC OUT. NOTIFIED CITY THEAT THEY ARE AN PRP. 09/22/94: RMC SITE INSPECTION, MET ANZALONE AND CARMAVOLTI FROM CITY, CITY TO PERFORM TANK TEST 9/23. RMC CHECKED PBS SITE ACROSS STREET, NO PROBLEM FOUND. 09/23/94: RMC SITE INSPECTION, B AND D TESTING TANKS, BOTH TANKS PASSED TEST, HOWEVER 1 HOLE DRILLED TO BOTTOM OF TANKS BETWEEN TANKS SHOWED PETROLEUM WTIH STRONG GAS ODOR AT 26 INCHES. 09/23/94: RMC SITE INSPECTION, MET DELVALLE FROM CITY, SPILLS WILL DIG TEST PITS TO CONFIRM OR RULE OUT CITY AS

BUFFALO STREETS GARAGE (Continued) **S104283843**

SOURCE, MONDAY AM. 09/24/94: RMC SITE INSPECTION, EP&S VACCED OUT PRODUCT IN MANHOLES SAT AND SUN. 09/26/94: RMC SITE INSPECTION, EP&S REMOVED SIDEWALK BETWEEN TANK PIT AND STREET, DUG TEST PITS AND FOUND TWO INCHES OF PRODUCT ON WATER RUSHING IN FROM TANK PIT. VACCED OUT 6000 GALLONS PRODUCT AND WATER. 09/26/94: RMC SITE INSPECTION, MET DELVALLE, RMC ADVISED SOURCE IS CITY. CITY WISHES DEC TO CONTINUE ON WITH REMEDIATION AS CITY DOES NOT HAVE NECESSARY RESOURCES. RMC SENT RP LETTER. 09/28/94: RMC SITE INSPECTION, MET DELVALLE, EP&S REMOVED TOTAL OF 14000 GALLONS PRODUCT/WATER. INSTALLED MONITORING/RECOVERY WELL AND BACKFILLED. TO VAC OUT PIT UNTIL SHEENLESS. 10/25/94: RMC NOTE TO FILE, EP&S TO ARRANGE CARBON FILTERING WITH BSA, REINSPECT 11/1/94. 11/15/94: RMC NOTE TO FILE, EP&S ARRANGED CARBON FILTERING WITH BSA, WORK TO BEGIN 11/21/94. 12/07/94: RMC NOTE TO FILE, EP&S CARBON FILTERING, BSA APPROVED, INSPECT 12/15/94. 12/24/94: RMC SITE INSPECTION, EP&S CARBON FILTERING STARTED TODAY, BSA APPROVED, RMC ADVISED THAT NOT A T+M JOB, COST ON GALLONS THRU PLUS SET UP. 01/23/95: RMC SITE INSPECTION, WELL HAS FIVE INCHES PRODUCT AGAIN, CONTAINMENT NOT YET REPAIRED ON FILLS, TO CONTACT THE CITY GARAGE WORKERS, ADVISED THAT FUEL IS STILL SPILLED BY DELIVERY PEOPLE TO PIT. 02/01/95: RMC TELECON TO COMMISSIONER GIAMBRA, RMC ADVISED OF ONGOING PROBLEMS, HE WILL LOOK INTO WHERE REPAIRS STAND AND CALL BACK, CALL BACK DUE 2/3/95. 02/03/95: RMC TELECON PHIL NASKA, DIRECTOR OF BUILDINGS, 851-5878, RELEASED REPAIR CONTRACT TO COMMISSIONER DEVALA FOR PO, EXPECT WORK TO BE COMPLETED BY 2/28/95. 03/03/95: RMC SITE INSPECTION, MW HAS 1/2 INCH PRODUCT, HEAVY SHEEN ON UTILITY MH. RMC SENT LETTER TO CITY, REINSPECT 4/7/95. 04/03/95: RMC SITE INSPECTION, RMC TELECON TO NASKA, WORK NOT YET STARTED BUT PO ISSUED FOR DIESEL TANK WORK, RMC AVDISED THAT IF GASOLINE TANK WAS NOT ALSO DONE IT WOULD REQUIRE CLOSURE, REINSPECT 4/7/95. 04/19/95: RMC TELECONS WITH NASKA AND EP&S, EP&S HAS PO, WORK TO BE DONE BY 5/1/95. 05/26/95: RMC TELECON EP&S, CONTAINMENT MH INSTALLED, TO INSPECT. 06/05/95: RMC AND RNL SITE INSPECTION, MET EP&S, STRONG GASOLINE ODOR/LIGHT SHEEN IN MW, ODOR IN NIAGARA MOHAWK UTILITY CORRIDOR, SAMPLE TAKEN OF MW, EP&S TO PROVIDE REMEDIATION PLAN, DUE 6/15/95. 07/10/95: RMC TELECON EP&S, TO PROPOSE OPTIONS, DUE 8/1/95. 09/20/95: RMC TELECON EP&S, TO SAMPLE WELL, RESULTS DUE 10/30/95. 12/30/95: RMC SITE INSPECTION, EP&S AND MATRIX WORKING TO FILTER WATER, 18000+ GALLONS AIR STRIPPED, EP&S PULLED 400+ GALLONS GASOLINE AND 4000 GALLONS WATER OUT OF TANK PIT WELL AND NIAGARA MOHAWK VAULT TODAY,. 11/02/95: RMC TELECON CRAIG ZINK OF EP&S, WELL NOT YET SAMPLED, EP&S TO SAMPLE 11/3, RESULTS DUE 11/30/95 11/16/95: RMC RECEIVED SAMPLING RESULTS FOR MW1, NUMEROUS EXCEEDANCES, EP&S TO PRICE TREATMENT SYSTEM, AND RESPOND BY 11/30 12/14/95: RMC RESPONDED TO AG LETTER BY PHONE MESSAGE 01/04/96: RMC NOTE TO FILE, EP&S WORKING ON GETTING DISCHARGE PERMIT WITH BSA TO RUN PACKAGE UNIT ONE DAY A MONTH TO ATTEMT TO GET TANK PIT CONTAMINATION LEVELS DOWN, UPDATE 1/30/96 02/96: RMC NOTE OT FILE, EP&S DID TEST RUN AND ANALYSIS OF TREATED WATER FOR COMPLIANCE WITH BSA PERMIT, INFLUENT CONTAMINATION TOO GREAT FOR AIR STRIPPER ALONE, TO PROVIDE CARBON TREATMENT, AND RERUN, NEXT ROUND DUE 3/30/96 05/01/96: RMC NOTE TO FILE, EP&S SET UP TO DO MONTHLY PUMPING, APPROVED AT BSA, NEXT ROUND DUE 6/30/96 07/01/96: RMC RECIEVED TWO MW1 ROUNDS WITHIN INACTIVE GUIDANCE, IF NEXT ROUND SAME CAN MAKE SITE INACTIVE, NEXT ROUND DUE 7/30/96 08/05/96: RMC RECEIVED MW ANALYSIS, LEVELS INCREASED, NEXT ROUND DUE 8/30/96 08/23/96: RMC TELECON TO EP&S, REQUESTED ESTIMATE ON PERMENANT TREATMENT SYSTEM AS CONTAMINATE LEVELS NOT CONSISTANTLY REDUCED ENOUGH, DUE 9/15/96 10/21/96: RMC REVIEWED EP&S PROPOSAL,

BUFFALO STREETS GARAGE (Continued) **S104283843**

PROPOSED PUMP AND TREAT, SAMPLE RESULTS DECLINED, HOWEVER SIGNIFICANT JUMP OF A FACTOR OF 1000 IN LAST SAMPLING, LETTER TO CITY REQUESTING MEETING, RESPONSE DUE 11/15/96 11/15/96: RMC REVIEWED SAMPLE RESULTS, SHOWED SIGNIFICANT CONTAMINATION, PRODUCT IN WELL, TO MEET WITH CITY 11/21/96 11/21/96: RMC SITE MEETING, MET COMM DELVALLE AND RON CANAVALLE, RMC WENT OVER COSTS AND RESULTS TO DATE, RMC ADVISED THAT SIGNIFICANT AMOUNT OF PRODUCT APPEARED IN THE TANK PIT MONITORING WELL BETWEEN LATE JUNE AND LATE JULY, SEVERAL INCHES PRODUCT IN WELL THEN AND NOW. RMC ADVISED THAT FURTHER WORK REQUIRED AND THAT TO DATE A TEMPORARY SYSTEM HAS BEEN USED AND THAT INITIAL COST OF A PERMENANT SYSTEM WOULD BE $30,000. RMC ALSO NOTED THAT IMPACT, ALTHOUGH IT IS NOW MINOR, IS STILL HAPPENING AT NIAGARA MOHAWKS UTILITY COORIDOR 30 FEET AWAY. THE AVENUE OF ESCAPE OF PRODUCT INTO THE TANK PIT IS UNKNOWN, SUSPECTED IS TANK/LINE FAILURE BUT THE SYSTEM HAS ALWAYS TESTED TIGHT, THE UNDERGROUND FEED LINES TO THE REMOTE NOZZLES COULD ALSO BE THE SOURCE THIS PIPE WAS ELIMINATED IN OCTOBER, ALSO OVERFILLS DURING DISPENSING AND DELIVERY ALSO SUSPECTED, STATE TO CONTINUE WITH TEMPORARY SYSTEM, REPORT DUE 12/30/96 12/26/96: RMC RECEIVED SAMPLE RESULTS, HIGH HITS ON 8021, PETROLEUM PRODUCTS SCAN SHOW, SAMPLE OF WELL TOP TOTAL PRODUCT, GAS 1/3, DIESEL 2/3 OF SAMPLE, RMC REQUESTED EP&S TO PROPOSE ALTERNATIVE TO STRIPPER, TO SEE IF MORE COST EFFECTIVE.UPDATE 1/15/97 01/15/97: RMC RECEIVED QUOTE FROM EP&S, RMC REQUESTED MORE DETAILED BREAKDOWN, DUE 1/22 01/21/97: RMC REVIEVED PROPOSAL FROM EP&S, CUT DOWN INITIAL COST TO TWO WEEKS, RMC AUTHORIZED ELLSWORTH OF EP&S TO GO AHEAD, UPDATE 2/15/97 02/06/97: RMC TELECON ELLSWORTH, CHECKED NIAGARA MOHAWK UITLITY VAULT, FOUND 1 INCH PRODUCT, SEVERAL INCHES PRODUCT IN MW, RMC REQUESTED PLAN AND PRICE FOR REMOVING PRODUCT AND CONTAMINATED WATER FROM VAULT ASAP 02/07/97: RMC TELECON ELLSWORTH, COST ESTIMATE 50 CENTS PER GALLON PLUS $1000 PER DAY AND LABOR EXPENSE, RMC ADVISED TO GO A AHEAD AND SCHEDULE BUT CHECK OTHER DISPOSAL PLACES FOR BETTER PRICE, RMC ADVISED THAT COST TO GO ELSWHERE WILL LIKELY BE MORE AND TAKE MORE TIME TO TO APPROVAL SAMPLING REQUIRMENTS, UPDATE 2/10/97 02/24/97: RMC TELECON FROM ELLSWORTH, 4000 PLUS GALLONS PRODUCT/WATER MIX REMOVED FROM UTILITY MH AND WELL, WELL UNDER TREATMENT NOW, UPDATE 2/28/97 03/03/97: RMC SITE INSPECTIONS, EP&S DOING TEMPORARY PUMP AND TREAT THRU 3/5/97, HEAVY SHEEN IN WELL CONTINUES AFTER REMOVING SEVERAL INCHES PRODUCT WITH VAC AND RUNNING SYSTEM, RMC OBSERVED FIVE TO SIX SANITATION TRUCKS FUELING UP WHILE ON SITE, EVERY TRUCK LOST FUEL AMOUNTING TO DRIPS TO A GALLON, MOST AROUND A QUART, SURFACE IMMEDIATELY AROUND ISLAND IS BROKEN BLACK TOP/GRAVEL. RMC REQUESTED EP&S TO CONTACT BSA REQUESTING PERMANENT DISCHARGE LIMITS FOR 5000 GPD, EP&S TO PROPOSE SYSTEM, DUE 3/30/97 03/20/97: RMC AND RNL SITE INSPECTION, OBSERVED OVERFILLING IN TWO OF THREE TRUCK FILLUPS, ALL CITY VEHICLES, TO SEND LETTER AND GET PERMANENT REMEDIATION SYSTEM IN PLACE, 04/29/97: RMC SENT LETTER TO CITY ADVISING OF SPILLAGE AND FINDINGS 04/29/97: RMC TEELCON TO RICHARD KUTHY OF NYSDEC ALBANY, WENT OVER SALVAGE OF PHOLPS STRIPPER, 20 PERCENT TO CREDIT OLD SPILL AND PIN, 20 TO THEN BE CHARGED TO NEW SPILL AND PIN, ALL DONE BY EP&S CREDIT INVOICE, 04/29/97: RMC REVIEWED EP&S PROPOSAL, RETURNED FOR REWORK 05/23/97: RMC REVIEWED REVISED COST ESTIMATE FROM EP&S, OK, UPDATE 6/1/97 06/03/97: RMC TELECON DAVE COULTER OF EP&S, SHED TO BE DROPPED ON SITE NEXT MONDAY, RMC TO ADVISE CITY RMC TELECON TO CITY, LEFT MESSAGE FOR PHIL NASKA, DIV OF BLDGS AND GROUNDS 851-5878 TO CALL 06/06/97: RMC TELECON NASKA, RMC ADVISED OF BUILDING, NASKA TO ADVISE PEOPLE AT CITY GARAGE THAT NEED TO KNOW, INSPECT 06/16/97 06/16/97: RMC TEELCON ELLSWORTH,

BUFFALO STREETS GARAGE (Continued) **S104283843**

BUILDING BUILT, ASSISTANT COMMISSIONER PETER ROSE VERY UPSET THAT BUILDING IS IN WAY, WANTS IT MOVED, ROSE DID STATE TO ELLSWORTH THAT COMMISSIONER WAS AWARE OF BUILDING AND ALSO NASKA OF BUILDINGS AND GROUNDS, RMC TO INPECT BY 6/23 07/01/97: RMC SITE INSPECTION, WORK UNDERWAY, STRIPPER INSTALLED, PIPING AND ELECTRIC TO GO, UPDATE 7/15/97 07/21/97: RMC TELECON COULTER, WORK CONTINUES, UPDATE 8/15 08/22/97: RMC SITE INSPECTION, MET COULTER, ELECTRIC SERVICE IS A PROBLEM, EP&S WORKING WITH AN ELECTRICIAN, UPDATE 9/7/97 10/--/97: RMC SITE INSPECTION, ELECTRICIAN WORKING, ADVISED RMC THAT BUILDING WIRING NOT UP TO CODE, CITY WIRING FAILED, RMC OBSERVED OLD WIRE BEING REMOVED AND NEW WIRING BEING INSTALLED, RMC NOTED OLD WIRING DID APPEAR TO MEET NATIONAL ELECTRIC CODE, UNSURE AS TO WHY IT FAILED, ELECTRIAN STATED THAT GROUNDS WERE LACKING IN PLACES, RMC ASKED WHY IF GROUND WAS LACKING COULD IT NOT BE PULLED THRU THE EXISTING CONDUIT, ELECTRICIAN COULD NOT GIVE ANSWER EXCEPT TO SAY CITY REQUIRES IT TO BE DONE BY A UNION CONTRACTOR, RMC ASKED IF THE REASON IT FAILED IS THAT EP&S IS NON UNION, CONTRACTOR COULD NOT ANSWER, RMC ESTIMATES THIS WILL COST AT LEAST $1500 DOLLARS TO REDO, UPDATE 10/30/97 12/26/97: RMC SITE INSPECTIONS, SYSTEM YET TO BE OPERATIONAL, EP&S PROMISED BY 1/1/98 01/06/98: RMC TELECON FROM EP&S, SYSTEM OPERATIONAL AND ON AUTOMATIC, 02/06/98: RMC TELECON FROM WILDER OF EP&S, PRODUCT AGAIN NOTED IN UTILITIY VAULTS, RMC ADVISED EP&S TO PUMP DOWN AND RUN THRU STRIPPER 03/05/98: RMC SITE INSPECTION, SYSTEM RUNNING. UPDATE 4/1/98 12/01/98: RMC PROCESSED PAYPACKAGE FROM EP&S NO.30 FOR $589.30, TOTAL COST $83959.48, WORK PERIOD IS 10/12/98-10/22/98. 12/14/98: RMC PROCESSED PAYPACKAGE FROM EPS NO.31 FOR 982.72, TOTAL COST $84,943.20, WORK PERIOD 10/29/98-11/20/98, INVOICE NO. 003842. 01/15/99: RMC PROCESSED PAYPACKAGE FROM EPS NO.32 FOR $1103.81, TOTAL COST IS $86046.01, WORK PERIOD IS 12/1/98-12/28/98, INVOICE NO. 004414. 06/10/98: RMC RECEIVED WRITTEN EP&S REPORT, SYSTEM IS WORKING BUT REQUIRES MORE LABOR TO OPERATE THAN ORIGINALLY THOUGHT DUE TO INTERMITTANT FLOWS, UPDATE 7/30/98 09/30/98: RMC NOTE TO FILE, EP&S PROVIDING WEEKLY SITE CHECKS 09/30/98: RMC NOTE TO FILE, TO HOLD OFF ON ANY SYSTEM MODIFICATION IN HOPES THE CITY WILL UPGRADE TO MEET THE FEDERAL REG. AND REMEDIATE THE SITE, UPDATE 1/99 03/16/99: RMC REVIEWED EP&S SUBMISSIONS, TO OPERATE CONSISTANTLY ON AUTOMATIC THE SYSTEM WILL REQUIRE ABOUT $10000 WORTH OF WORK 03/16/99: RMC TELECON EP&S, THEY CHECKED SITE TODAY, FOUND 8 INCHES PRODUCT IN WELL AND QUATER INCH IN UTILITY MH AT NASH, RMC ADVISED TO VAC OUT ALL, RMC SENT LETTER TO CITY RE UPGRADING AND COSTS TO DATE, RESPONSE DUE 6/99 03/17/99: RMC TELECON MATHEW MAZUE OF AG, THE CITY HAS PAID $35000 TO DATE, AG REQUESTED COPIES OF THE LETTERS WE SENT THE CITY AND HISTORY FIELD, RMC SENT, RESPONSE OT LETTER TO CITY DUE 6/99 04/29/99: RMC RECEIVED LETTER FROM CITY, THEY HAVE HIRED A CONTRACTOR. 05/03/99: RMC MEETING WITH PERT MERLO AND ROBERT HARRIS, R&D ENG, 856-2142, RMC ADVISED OF WORK TO DATE AND REQUIRED REMEDIATION OF THE SITE BY THE CITY, R&D IS THE CITIES CONSULTANT. UPDATE 6/1 05/14/99: RMC RECEIVED SUMMARY OF MEETING FROM R&D ENG, MOSTLY CORRECT, RMC NOTES THAT REMOVAL OF TANKS AND SOURCE HAS BEEN RECCOMMENDED TO THE CITY, 05/14/99: RMC TELECON SCOTT OVERHAFF OF EP&S, RMC ADVISED TO MAKE NO MAJOR CHANGE TO THE SYSTEM, AS WE WILL WAIT AND SEE IF THE CITY REMOVES THE TANKS AS SOON AS R&D RECOMMENDED, EP&S TO VAC OUT PRODUCT AND WELL, UPDATE 6/1/99 08/09/99: RMC NOTE TO FILE, TANK PIT DEWATERED OFTEN, THIS KEEPS PRODUCT OUT OF UTILITY, RMC RECEIVED LIST OF SITES AND WORK PLANNED ON EACH SITE FROM CITIES CONTRACTOR, TANKS WILL BE REMOVED, NO SCHEDULE, UPDATE 8/30 09/13/99: RMC SITE MEETING WITH GARY

BUFFALO STREETS GARAGE (Continued) **S104283843**

Remarks: ELLINGWORTH, TYREE (CITY CONTRACTOR FOR TANK REMOVAL) AND R&D ENGINEERING, EP&S VACED OUT 300 GALLONS WATER AND PRODUCT, LAST WEEK THEY ALSO HAD BAILED 55 GALLONS PRODUCT, 33 INCHES REMAINS, TYREE READY TO PULL TANKS BUT CAN'T WITH THE WATER PROBLEM, THEY WOULD HAVE TO TANK THE WATER AND THERE IS LITTLE ROOM TO WORK WITH, DEC HAS PRE APPROVAL FOR WATER IN SYRACUSE, TYREE CONTRACT IS FOR 1.00 PER GALLON PLUS TRANSPORTATION, TANKS, AND TESTING, DEC PRICE IS .65 PLUS TRANS. RMC LATER DISCUSSED WITH SAC AND LATER WITH PJB, DEC TO ASSIST. RMC CHECKED SITE LATER IN THE DAY, ALL OK. 09/14/99: RMC TELECON FROM GARY ELLINGTON, TYREE LEFT MESSAGE, HE NEEDS ANOTHER VAC TRUCK AT THE SITE TO REMOVE ADDTIONAL WATER, SAC TELECON TO CHARISSE BROWN AT EP&S TO LOCATE ANOTHER VACUUM TRUCK, SHE BELIEVED THAT THEY WERE THERE ALL MORNING VACUUMING UP THE EXCAVATION, SHE WILL GET BACK TO SAC WHEN SHE LOCATES A TRUCK SAC TELECON TO ELLINGTON, LET HIM KNOW THAT EP&S HAS BEEN CONTACTED TO LOCATE ANOTHER VAC TRUCK, HE CONFIRMED THAT EP&S VACUUM TRUCK WAS THERE THIS MORNING AND IS ON THE WAY TO SYRACUSE TO UNLOAD THE TRUCK BUT MORE LIQUID HAS ENTERED THE EXCAVATION AND HE BELIEVES IT IS TOO WET FOR THE LANDFILL TO ACCEPT SAC TELECON FROM SCOTT OVERHOFF, HE CAN GET A VACUUM TRUCK TO THE SITE IN AN HOUR SAC TELECON TO ELLINGTON TO LET HIM KNOW WHEN TO EXPECT THE VACUUM TRUCK. 12/22/99: RMC RECEIVED RESULTS OF WELL TEST, MINOR EXCEEDANCES 01/12/00: RMC TELECON SCOTT O OF EP&S, RMC REQUESTED VAULTS BE CHECKED AND SAMPLED, ALSO MW NEEDS TO BE SAMPLED AGAIN, TO DETERMINE SITE STATUS FROM THIS WORK, DUE 2/29/00 01/13/00: RMC RECEIVED REPORT FROM TYREE, MINOR EXCEEDANCES REPORTED IN SIDE AND FLOOR SAMPLES AFTER UST AND 1200 TONS OF CONTAMINATED SOIL WAS REMOVED RMC TELECON TO JIM BISHOP, RE BUILDING LEFT OUT BACK, CALL DUE 2/1/00 03/28/00: RMC TELECON DAVE LAULER, CITY 851-5939, 369-1631 (VOICE PAGER/PHONE) INQUIRING AS TO BUILDING, RMC ADVISED THAT SHEEN IS STILL PRESENT IN WELL AND FURTHER WORK MAY BE NEEDED, UPDATE 4/14 04/05/00: RMC TELECON SCOTT O, PHONE TO SAMPLE AND GUAGE, DUE 5/15 06/01/00: RNL TELECON FROM ROGER BANAN OF AG OFFICE, (518-402-2038) HE HAD SENT THE BILL TO THE CITY, THEY HAVE PAID ABOUT $35,000, HE WANTED TO KNOW IF REMEDIATION IS STILL UNDERWAY AND FOR HOW LONG, RNL REPLIED THAT REMEDATION IS STILL ONGOING AND WILL BE FOR AT LEAST SEVERAL YEARS 06/05/00: RMC RECEIVED EP&S REPORT, LEVELS DECREASING, NO SHEEN NOTED IN RECOVERY WELL FOR LAST THREE SAMPLINGS, RNL ADVISED NEEDS ADDTIONAL SAMPLE ROUND IN 3 MONTHS TO DETERMINE SITE STATUS, UPDATE 9/30/00 09/20/00: RMC TELECON PETER MERLO OF CITY, THEY ARE USING THE BUILDING AT POLICE GARAGE 341 SENECA. 09/22/00: RMC RECEIVED SAMPLE ANALYSIS FROM MW THAT RP DID, MINOR EXCEEDANCES, SHEEN NOT REPORTED IN MW, NO FURTHER ACTION REQUIRED, RMC SENT LETTERS TO CONTRACTORS ADVISING TO GET FINAL BILLS IN, CLOSE OUT 11/30/00 11/30/00: RMC NOTE TO FILE, NO FURTHER BILLS RECEIVED, REVIEWED SAMPLE RESULTS, RESULTS FROM 12/9/99, 4/04/00, AND 4/6/00 WITHIN INACTIVE, RMC SENT INACTIVE LETTER, CLOSEOUT SITE AS INACTIVE" "NOTIFIED BY UTILITY OF PETROLEUM IN UTILITY MANHOLE , TRACED BACK TO CITY OF BUFFALO TANK SYSTEM"

All TTF:

Facility ID:	9408438
Spill Number:	9408438
Spill Tank Test:	1543172
Site ID:	236620
Tank Number:	Not reported
Tank Size:	0
Material:	0009
EPA UST:	Not reported

BUFFALO STREETS GARAGE (Continued) **S104283843**

UST:	Not reported
Cause:	Not reported
Source:	Not reported
Test Method:	00
Test Method 2:	Unknown
Leak Rate:	.00
Gross Fail:	Not reported
Modified By:	Spills
Last Modified Date:	Not reported

All Materials:

Site ID:	236620
Operable Unit ID:	1002561
Operable Unit:	01
Material ID:	377874
Material Code:	0009
Material Name:	gasoline
Case No.:	Not reported
Material FA:	Petroleum
Quantity:	.00
Units:	G
Recovered:	.00
Oxygenate:	Not reported

Site ID:	236620
Operable Unit ID:	1002561
Operable Unit:	01
Material ID:	377873
Material Code:	0008
Material Name:	diesel
Case No.:	Not reported
Material FA:	Petroleum
Quantity:	.00
Units:	G
Recovered:	.00
Oxygenate:	Not reported

Name:	BROADWAY GARAGE
Address:	197 BROADWAY
City,State,Zip:	BUFFALO, NY
Spill Number/Closed Date:	9975511 / 2002-07-08
Facility ID:	9975511
Facility Type:	ER
DER Facility ID:	194934
Site ID:	236621
DEC Region:	9
Spill Cause:	Equipment Failure
Spill Class:	B3
SWIS:	1502
Spill Date:	1999-09-17
Investigator:	SACALAND
Referred To:	Not reported
Reported to Dept:	1999-11-08
CID:	Not reported
Water Affected:	Not reported
Spill Source:	Institutional, Educational, Gov., Other

BUFFALO STREETS GARAGE (Continued) **S104283843**

Spill Notifier:	Responsible Party
Cleanup Ceased:	Not reported
Cleanup Meets Std:	True
Last Inspection:	2001-06-22
Recommended Penalty:	False
UST Trust:	False
Remediation Phase:	0
Date Entered In Computer:	1999-11-08
Spill Record Last Update:	2003-06-11
Spiller Name:	DAVE HORNUNG
Spiller Company:	CITY OF BUFFALO/65 NIAGAR
Spiller Address:	A ROOM - 502
Spiller Company:	001
Contact Name:	TOM GOZELSKI
DEC Memo:	"Prior to Sept, 2004 data translation this spill Lead_DEC Field was SAC 11/8/99:SAC TELECON DAN CONNORS - CITY OF BUFFALO, CITY NOTICED DRIP FROM A TRANSFORMER IN A SERIES OF 3 TRANSFORMERS AND TOOK SAMPLE FROM TRANSFORMER, RESULTS INDICATE 852,759 ppm OF PCBs, THE DRIP CONTINUES AND IS BEING CONTAINED W/SPEEDI-DRY AND BOOMS, THEY CANNOT TAKE THE TRANSFORMERS OFFLINE SINCE THIS IS WHAT SUPPLIES POWER TO THE BUILDING, THEY DO NOT DETECT THE TRANSFORMER TO BE HEATING UP, THEY HAVE CONTACTED A CONTRACTOR TO PERFORM THE CLEANUP AND DE-ACTIVATION OF THE TRANSFORMER WORK ON AN EMERGENCY BID, THE CONTRACTOR INDICATED THAT THE TRANSFORMER SHOULD BE OK TO OPERATE UNTIL REPLACEMENT CAN BE ARRANGED, THE CITY ANTICIPATES THE WORK SHOULD BEGIN BY THE END OF THE MONTH, BUT THEY MUST INSTALL THE NEW TRANSFORMERS FIRST BEFORE TAKING THE OLD ONES OFFLINE, SAC NOTIFIED PJB VERBALLY OF THE SPILL. 11/15/99:SAC TELECON CAMERON O'CONNER - NYSDOH NOTIFYING HIM OF THE REPORT, SAC TELECON DAN CONNORS, SET UP INSPECTION FOR TOMORROW W/ CAMERON O'CONNER ALSO. 11/16/99:SAC INSPECT SITE W/CAMERON O'CONNOR - NYSDOH, MET W/DAN CONNORS, STAINING OBSERVED ON FLOOR, SPILL CONTAINED BY PILLOWS AND SPEEDI-DRY, TEMPERATURE GAUGE ON TRANSFORMER IS INDICATING NORMAL OPERATING TEMPERATURE, PER MR. CONNORS HE HIRED A CONTRACTOR TO INSPECT THE TRANSFORMER AND THE LEAK IS FROM THE BOTTOM OF THE TRANSFORMER, THE CONTRACTOR DOES NOT BELIEVE THAT IT IS IMMINENT THAT THE TRANSFORMER WILL RELEASE ALL OF THE TRANSFORMER OIL AND SHOULD BE OKAY FOR THE SHORT TERM UNTIL THEY CAN BE REPLACED, MR. CONNORS HAS CONTACTED NIAGARA MOHAWK WHO WILL SET UP NEW TRANSFORMERS, NIAGARA MOHAWK WILL GET BACK TO MR. CONNORS REGARDING THE SCHEDULE TO INSTALL NEW TRANSFORMERS AND HOOK UP. 11/17/99:SAC SENT LETTER TO DAN CONNORS REQUIRING WORKPLAN & SCHEDULE BY 11/30/99. 11/29/99:SAC TELECON DAN CONNORS, MR. CONNORS STILL HAS NOT MET W/PLANNER FROM NIAGARA MOHAWK BUT ANTICIPATES THAT HE WILL LATER THIS WEEK, HE WILL DRAW UP SCHEDULE AFTER MEETING W/NI-MO REPRESENTATIVE. 1/4/00:SAC TELECON DAN CONNORS, MR. CONNORS SAID THAT NIAGARA MOHAWK WILL BE DOING THE JOB DUE TO LEGAL JUDGEMENT AGAINST THEM FOR OVERBILLING THE CITY, THE CONTACT FOR THE PROJECT IS TOM GOZELSKI AND HIS PHONE NUMBER IS 857-4052. 1/5/00:SAC TELECON TOM GOZELSKI, NIAGARA MOHAWK - MR. GOZELSKI INDICATED THAT NIAGARA MOHAWK HAS TAKEN OVER THE JOB BUT HE IS UNCLEAR AS TO HOW MUCH OF THE WORK FOR WHICH THEY ARE RESPONSIBLE, HE HAS ASKED THIS QUESTION TO HIS BOSSES BUT HAS NOT RECEIVED AN ANSWER BACK, HE WILL ASK AGAIN AND GET BACK TO SAC. 2/9/00:SAC CALLED FOR DAN CONNORS, MR. CONNORS IS OUT OF THE OFFICE UNTIL NEXT WEEK, LEFT MESSAGE FOR CALL BACK NEXT MONDAY. 2/14/00:SAC RECEIVED CALL FROM DAN CONNORS, MR. CONNORS CALLED BACK AND SAID THAT THE CITY AND NI-MO SIGNED AGREEMENT AND THAT HE WAS MEETING W/THE NIAGARA MOHAWK

BUFFALO STREETS GARAGE (Continued) **S104283843**

THIS THURSDAY (2/17) TO PLAN TRANSFORMER REPLACEMENT AND SPILL CLEANUP. 4/3/00:SAC CALLED DAN CONNORS, MR. CONNORS LEFT FOR THE DAY, SAC LEFT MESSAGE FOR A CALLBACK TO GET STATUS OF THE WORK. 4/4/00:SAC REVIEWED PHONE MESSAGES AND FOUND FRANK GRABOWSKI, NI-MO LEFT MESSAGE REGARDING STATUS OF THIS SITE, DAN CONNORS CALLED BACK LEFT MESSAGE THAT HE MET W/NI-MO LAST MONTH AND WAS STILL WAITING TO HEAR FROM THEM, SAC TELECON FRANK GRABOWSKI, MR. GRABOWSKI HAS BEEN WORKING ON PROJECT, HE HAS SENT IN A PROPOSAL TO HIS ENGINEERING FIRM AT DEWEY AVENUE WHO WILL IN TURN SEND IT TO THE CITY OF BUFFALO PROBABLY LATER THIS WEEK, MR. GRABOWSKI SAID THAT BASED ON THE HIGH LEVEL OF PCBS IN THE SPILLED OIL, THEY ARE PREPARED TO REMOVED A 16' x 20' SLAB OF CONCRETE, HOWEVER BEFORE DOING THIS HE PROPOSES TO DO CORE SAMPLING AROUND THE 16' x 20' AREA TO DETERMINE THE EXTENT OF CONTAMINATION, THE RESULTS OF THIS STUDY WILL DETERMINE A GREATER AREA MUST BE REMEDIATED, IF IT DOES NOT THEN HE WILL REMOVE THE CONCRETE SLAB AND 6 OF TOP SOIL, IF ADDITIONAL SOIL REMOVAL IS NECESSARY THEN HE MAY EXCAVATE OUT TO THE BEDROCK, THE TRANSFORMERS WOULD BE DRAINED OF OIL, THE OIL WOULD BE TAKEN TO CWM IN MODEL CITY, THE TRANSFORMERS WILL BE WIPED DOWN OF ANY STAINING OR DRIPPING THAT MIGHT HAVE OCCURRED ONTO THEIR CARCASSES, THE TRANSFORMER CARCASSES WOULD BE WRAPPED IN PLASTIC AND TAKEN TO A TRUCK FOR TRANSPORT TO A FACILITY FOR RINSING AND DISPOSAL, PLASTIC WILL BE PLACED DOWN ALONG THE PATHWAY BETWEEN THE TRANSFORMERS PRESENT LOCATION TO THE TRUCK TO CATCH ANY SPILLAGE, ONCE ON THE TRUCK THE TRANSFOMERS WILL HAVE THERE VALVES WRAPPED BUT THE PLASTIC WILL BE REMOVED, THE TRUCKS HAVE A DIKED AREA TO CATCH ANY SPILLS, THEY WILL THEN BE SHIPPED TO SAFETY-KLEEN IN OHIO OR AN ALTERNATE LOCATION IN ALABAMA, NIAGARA MOHAWK IS DOING THIS WORK AS PART OF A $75,0000 JUDGEMENT FOR OVERBILLING THE CITY, THE WORK PLANNED SHOULD BE AROUND THAT AMOUNT IF CONTAMINATED AREA IS NOT EXCEEDED, THERE COULD BE A PROBLEM IF THE WORK NECESSARY IS GREATER THAN ANTICIPATED WHICH COULD MEAN THE CITY WOULD HAVE TO FUND SOME OF THE WORK, AT THE VERY LEAST THE SITE INVESTIGATION WORK WHICH IS THE CORE SAMPLING SHOULD GO FORWARD WITHOUT ANY DELAYS, MR. GRABOWSKI SAID THAT THEY ARE GOING TO PREPARE A FACT SHEET TO NOTIFY ON-SITE WORKERS OF THE WORK PLANNED AND SUPPLY A COPY TO DEC AND DOH, SAC NOTIFIED MIKE PODD - NYSDEC CITIZEN PARTICIPATION SPECIALIST OF THE WORK AND FACT SHEET. 4/5/00:SAC TELECON CAMERON O'CONNOR - NYSDOH, NOTIFYING HIM OF THE FACT SHEET IN CASE HE HAD ANY COMMENTS. 11/3/00:SAC CALLED FRANK GRABOWSKI PRIOR TO GOING ON VACATION ON 9/25/00, MR. GRABOWSKI CALLED BACK WHILE SAC WAS ON VACATION AND LEFT MESSAGE NOTIFYING HIM OF THAT THEY COULD NOT REACH A SETTLEMENT WITH THE CITY AND THAT ANY FURTHER ACTION WOULD HAVE TO GO THROUGH THE CITY OF BUFFALO NOW. 11/6/00:SAC CALLED DAN CONNOR TO FOLLOW UP, MR. CONNOR IS OFF ALL WEEK ON MILITARY DUTY, LEFT MESSAGE FOR A CALL BACK. 3/22/01:SAC TELECON CAMERON O'CONNOR, HE SPOKE TO DAVE HORNUNG OF THE CITY OF BUFFALO WHO STATED THEY FOUND LEVELS OF PCBs IN THE DUST IN THE BASEMENT, SAC CALLED DAN O'CONNOR OF THE CITY OF BUFFALO, THE TRANSFORMERS HAVE BEEN DRAINED AND THEY HAVE PULLED OUT THE TRANSFORMERS, THE CARCASSES AND THE OIL WILL BE SHIPPED OUT FOR INCINERATION, DUE TO AN OIL FILLED SWITCH IN THE ROOM THEY HAVE TAKEN WIPE SAMPLES IN THE BASEMENT AREA WHICH HAVE INDICATED LEVELS OF PCBs IN THE ROOM INCLUDING ON THE TIRES SO THEY WILL BE DISPOSING OF THESE TIRES, DAVE HORNUNG IS THE PROJECT MANAGER FOR THIS SITE, SAC TOLD MR. CONNORS THAT A WORKPLAN IS REQUIRED TO BE SENT TO DEC FOR THE CLEANUP, MR. CONNORS WILL LEAVE A MESSAGE FOR MR. HORNUNG TO CALL BACK SAC. 3/22/01:SAC TELECON DAVE HORNUNG - HE IS WORKING ON THE PROJECT NOW AND HAS HIRED INDUSTRIAL SITE SERVICES TO

BUFFALO STREETS GARAGE (Continued) **S104283843**

DO THE WORK - THEIR ADDRESS IS: 1815 LOVE ROAD, GRAND ISLAND, NY 14072, PHONE NUMBER IS : 775-1401, PAT FOOTE IS THE PROJECT MANAGER ON THE SITE, THEY ARE GATHERING DATA FROM SAMPLING AND WILL DO THE WORK BASED ON THAT SAMPLING. 4/5/01:SAC MET W/CAMERON O'CONNOR, RICHARD STANTON & DAVE HORNUNG - CITY OF BUFFALO, PAT MARTIN - BENCHMARK ENVIRONMENTAL, AND BILL TRAVIS AND BILL MCGUIRE FROM THE LOCAL 264 UNION, DRAFT WORKPLAN WAS SUBMITTED AND PROCEEDED TO DISCUSS WORKPLAN. 4/19/01:SAC TELECON PAT MARTIN, DISCUSSED WORKPLAN AND COMMENTS BASED ON REVIEW, MR. MARTIN WILL AMEND WORKPLAN BASED ON THE COMMENTS, SAC TELECON DAVE HORNUNG NOTIFYING HIM OF THE REQUIREMENT TO CORE THROUGH THE FLOOR TO SAMPLE BELOW. 4/25/01:SAC TELECON PAT MARTIN, HE WILL FAX AMENDED WORKPLAN TO DEC, WORK WILL MOST LIKELY BEGIN NEXT WEEK, RECEIVED AMENDED WORKPLAN. 5/30/01:SAC TELECON PAT MARTIN, WORK SHOULD BEGIN NEXT WEEK AND THEY HAVE HIRED A NEW CONTRACTOR - TRIPLE A SERVICES OUT OF ROCHESTER TO DO THE WORK. 6/20/01:SAC TELECON PAT MARTIN - THEY COMPLETED THE WORK TODAY PAINTING THE FLOOR TO FINISH THE JOB, HE WILL INSPECT ON 6/22 TO CHECK THE PAINT JOB ON THE FLOOR. 6/22/01:SAC MET W/PAT MARTIN AT SITE, WORK HAS BEEN COMPLETED AND FLOOR HAS BEEN PAINTED AND SEALED, MR. MARTIN HAS RECEIVED ALL THE ANALYTICAL RESULTS AND WILL BE PUTTING TOGETHER A REPORT, HE WILL BE SUBMITTING THE REPORT IN THE NEXT FEW WEEKS. 3/4/02:DRAFTED LETTER REQUESTING COPY OF THE FINAL REPORT OF THE CLEANUP BY 4/1/02. 3/6/02:SAC TELECON DAVE HORNUNG, HE WILL CHECK W/PAT MARTIN FOR FINAL REPORT. 3/7/02:SAC TELECON DAVE HORNUNG, MR. HORNUNG SAID PAT MARTIN HAS NOT PUT TOGETHER FINAL REPORT, HE WILL DO THAT AND SUBMIT REPORT. 5/20/02:RECEIVED FINAL REPORT. 7/2/02:SAC TELECON CAMERON O'CONNOR - HE RECEIVED REPORT AND IS SATISFIED W/CLEANUP AND ENCAPSULATION, SAMPLES WERE BELOW OR RIGHT AROUND CLEANUP GOAL OF 10 ug/100 cm2 EXCEPT FOR ONE AREA WHERE FLOoR WAS ETCHED SEALED AND ENCAPSULATED. 7/3/02:SAC TELECON DAVID HORNUNG - REQUESTING DISPOSAL RECEIPTS, MR. HORNUNG COPY RECEIPTS AND SEND THEM TO SAC EITHER TODAY OR ON MONDAY 7/8. 7/8/02:RECEIVED DISPOSAL RECEIPTS, NO FURTHER WORK REQUIRED BY SPILLS."

Remarks: "TRANSFORMER LEAKING PCB OIL, OIL ANALYZED AND FOUND TO CONTAIN 852,795 PPM OF PCBs, 149 GALLON TRANFORMERS, ABSORBENT PLACED ON THE GROUND AROUND TRANSFORMERS, NO DRAINS, HAVE CONTACTED COMPANY FOR CLEANUP, PYRANOL IS COMPANY WHO MANUFACTURED OIL."

All Materials:

Site ID:	236621
Operable Unit ID:	1091655
Operable Unit:	01
Material ID:	292074
Material Code:	0017A
Material Name:	PCB oil
Case No.:	Not reported
Material FA:	Petroleum
Quantity:	.00
Units:	G
Recovered:	.00
Oxygenate:	Not reported

123 South 1/4-1/2 0.304 mi. 1605 ft. | **MURPHY 51 BROADWAY**
51 BROADWAY
BUFFALO, NY | **NY LTANKS** | **S100560007**
N/A

Relative: Lower

Actual: 608 ft.

LTANKS:

Name:	MURPHY 51 BROADWAY
Address:	51 BROADWAY
City,State,Zip:	BUFFALO, NY
Spill Number/Closed Date:	9303273 / 1993-08-16
Facility ID:	9303273
Site ID:	327027
Spill Date:	1993-06-09
Spill Cause:	Tank Test Failure
Spill Source:	Gasoline Station or other PBS Facility
Spill Class:	C3
Cleanup Ceased:	1993-08-16
SWIS:	1502
Investigator:	RMCROSSE
Referred To:	Not reported
Reported to Dept:	1993-06-09
CID:	Not reported
Water Affected:	Not reported
Spill Notifier:	Tank Tester
Last Inspection:	Not reported
Recommended Penalty:	False
Meets Standard:	True
UST Involvement:	True
Remediation Phase:	0
Date Entered In Computer:	1993-08-16
Spill Record Last Update:	2002-03-15
Spiller Name:	Not reported
Spiller Company:	TOM MURPHY SERVICE
Spiller Address:	51 BROADWAY
Spiller County:	001
Spiller Contact:	Not reported
Spiller Phone:	Not reported
Spiller Extention:	Not reported
DEC Region:	9
DER Facility ID:	263274
DEC Memo:	"Prior to Sept, 2004 data translation this spill Lead_DEC Field was RMC 08/16/93: *****DUPLICATE OF SPILL NO. 9303278 - REFER TO THAT NUMBER*****. "
Remarks:	"TANK TEST FAILURE. ******DUPLICATE OF SPILL 9303278******"

All TTF:

Facility ID:	9303273
Spill Number:	9303273
Spill Tank Test:	1541648
Site ID:	327027
Tank Number:	Not reported
Tank Size:	0
Material:	0009
EPA UST:	Not reported
UST:	Not reported
Cause:	Not reported
Source:	Not reported
Test Method:	00
Test Method 2:	Unknown

MURPHY 51 BROADWAY (Continued) **S100560007**

Leak Rate:	.00
Gross Fail:	Not reported
Modified By:	Spills
Last Modified Date:	Not reported

All Materials:

Site ID:	327027
Operable Unit ID:	985195
Operable Unit:	01
Material ID:	396855
Material Code:	0009
Material Name:	gasoline
Case No.:	Not reported
Material FA:	Petroleum
Quantity:	.00
Units:	L
Recovered:	.00
Oxygenate:	Not reported

Name:	TOM MURPHY SERVICE
Address:	51 BROADWAY
City,State,Zip:	BUFFALO, NY
Spill Number/Closed Date:	9303278 / 1994-10-26
Facility ID:	9303278
Site ID:	327028
Spill Date:	1993-06-09
Spill Cause:	Tank Test Failure
Spill Source:	Gasoline Station or other PBS Facility
Spill Class:	B3
Cleanup Ceased:	1994-10-26
SWIS:	1502
Investigator:	RMCROSSE
Referred To:	Not reported
Reported to Dept:	1993-06-09
CID:	Not reported
Water Affected:	Not reported
Spill Notifier:	Tank Tester
Last Inspection:	1994-10-26
Recommended Penalty:	False
Meets Standard:	False
UST Involvement:	True
Remediation Phase:	0
Date Entered In Computer:	1993-06-15
Spill Record Last Update:	2002-03-15
Spiller Name:	Not reported
Spiller Company:	RALPH ATTANASIO
Spiller Address:	51 BROADWAYG
Spiller County:	001
Spiller Contact:	Not reported
Spiller Phone:	Not reported
Spiller Extention:	Not reported
DEC Region:	9
DER Facility ID:	263274
DEC Memo:	"Prior to Sept, 2004 data translation this spill Lead_DEC Field was RMC 06/11/93: RMC/RALPH ATTANASIO/PHONE - EXECUTOR OF BROTHER'S ESTATE. THERE IS NO MONEY LEFT FOR WORK, BUT EXPECTS TO SELL SOON.

MURPHY 51 BROADWAY (Continued) **S100560007**

LETTER SENT; RESPONSE DUE 7/30/93. 08/11/93: RMC/RALPH ATTANASIO/PHONE HAS PURCHASE AND SALE WITH BUFF TELEPHONE , CONTRACT INCLUDES TANK REMOVAL, COPY OF CONTRACT TO BE SENT, WORK COMPLETE BY 11/1/93. 08/17/93: RMC/RALPH ATTANASIO/PHONE HAS PURCHASE AND SALE WITH BUFF TELEPHONE , CONTRACT INCLUDES TANK REMOVAL, COPY OF CONTRACT TO BE SENT, RECEIVED CONTRACT, WORK TO BE COMPLETE BY 11/1/93. 11/17/93: RMC/RUSS SAVAGE/SITE REMOVING TANKS, CONTAMINATION NOTED, CONTAMINATION NOTED IN FLOOR DRAINS ALSO, ALSO LIFT ON SITE, RECEIVED PHASE 2, SOME TESTING IS HAZ TO GET HWR INPUT ATTANASIO/PHONE. 12/24/93: RMC/FILE COULD NOT DIG TO CLEAN, HOLES BACKFILLED, DISPOSAL DUE 1/30/94 REMEDIATION PLAN DUE 1/30/94. 01/07/94: RMC/LETTER/ WORK PLAN AND SCHEDULE DUE 2/28/94. 03/07/94: RMC/RECEIVED WORKPLAN, OK, LETTER REQUESTING SCHEDULE, DUE 4/15/94. 05/04/94: RMC/SITE/RECEIVED DISPOSAL RECEIPTS FOR 252 TONS, CONFIRMED TO BE DISPOSED OF BY SITE VISIT, CELL ONE WILL NOT BUY PROPERTY AND DOES NOT PLAN TO REMEDIATE, RP TO RETURN CALL BY 5/15/94. 05/12/94: RMC/ANTINAZO EXECUTOR/PHONE HAS PTHER PARTIES INTERISTED IN SITE.ESTATE HAS NO MONEY, RMC TO UPDATE 7/30/94. 08/01/94: RMC/FILE BUFFALO DRILLING TO TO SITE ASSESMENT FOR BENDERSON, RESULTS DUE 10/30/94. 10/26/94: RMC/FILE/SITE BUILDING REMOVED, REVIEWED BUFFALO DRILLINGS REPORT, LETTER, INACTIVE. "

Remarks: "2K TANK FAILED SYSTEM TEST ON VACUUM. SPILLER PLANS TO REMOVE TANK. TO EMPTY TANK BY TOMORROW."

All TTF:

Facility ID:	9303278
Spill Number:	9303278
Spill Tank Test:	1541650
Site ID:	327028
Tank Number:	Not reported
Tank Size:	0
Material:	0009
EPA UST:	Not reported
UST:	Not reported
Cause:	Not reported
Source:	Not reported
Test Method:	00
Test Method 2:	Unknown
Leak Rate:	.00
Gross Fail:	Not reported
Modified By:	Spills
Last Modified Date:	Not reported

All Materials:

Site ID:	327028
Operable Unit ID:	981440
Operable Unit:	01
Material ID:	396860
Material Code:	0009
Material Name:	gasoline
Case No.:	Not reported
Material FA:	Petroleum
Quantity:	.00
Units:	L
Recovered:	.00
Oxygenate:	Not reported

MURPHY 51 BROADWAY (Continued) **S100560007**

Name:	ELLICOTT DEVELOPMENT
Address:	51 BROADWAY
City,State,Zip:	BUFFALO, NY
Spill Number/Closed Date:	9509498 / 1996-05-28
Facility ID:	9509498
Site ID:	327029
Spill Date:	1995-10-01
Spill Cause:	Tank Failure
Spill Source:	Gasoline Station or other PBS Facility
Spill Class:	B3
Cleanup Ceased:	Not reported
SWIS:	1502
Investigator:	RMCROSSE
Referred To:	Not reported
Reported to Dept:	1995-11-01
CID:	198
Water Affected:	Not reported
Spill Notifier:	Other
Last Inspection:	1996-05-21
Recommended Penalty:	False
Meets Standard:	False
UST Involvement:	False
Remediation Phase:	0
Date Entered In Computer:	1995-11-01
Spill Record Last Update:	2002-03-15
Spiller Name:	PAUL MORETTA
Spiller Company:	ELLICOTT DEVELOPMENT
Spiller Address:	210 ELLICOTT SQUARE
Spiller County:	001
Spiller Contact:	Not reported
Spiller Phone:	Not reported
Spiller Extention:	Not reported
DEC Region:	9
DER Facility ID:	263274
DEC Memo:	"Prior to Sept, 2004 data translation this spill Lead_DEC Field was RMC 10/10/95 RMC/SITE ADVISED SITE CONTRACTOR AND CARMON COSTA BY PHONE THAT ANY SOILS REMOVED FROM SITE WOULD NEED TO BE TESTED FOR 8021 AND 8270 BEFORE USING AS OFF SITE FILL, 10/19/95 RMC/COSTA/PHONE APPEARS MATERIALS WILL FAIL TESTS, TESTING FOR DISPOSAL, EXCAVATION FOR TANK INSTALLATION NOT YET BEGUN 11/08/95 RMC/SITE RMC/PAUL MORETTA,8540060/PHONE EXCAVATION FOR TANK INSTALLATION BEGUN, RMC AUTHORIZED TRANSPORTATION OF SOIL TO CIMMINELLI PROPERTY AT SOUTH PARK AND MARVIN FOR STAGING DUE TO SPACE PROBLEMS ON SITE , RMC ADVISED TO USE LICENCED HAULER,ESTIMATE 200 YARDS WILL REQUIRE TRANSPORTATION, DISPOSAL OR BIOPLAN DUE 11/21/95 01/5/96 RMC/SITE MORETTA/PHONE WENT OVER OPTIONS FOR SOIL STAGED AT SP AND MARVIN, LETTER,RESPONSE DUE 1/31/96 02/16/96 RMC/MORETTA/PHONE RP HAS NOT PROGESSED WITH DISPOSAL OR REMEDIATION, WILL GET PRICES AND DECIDE WHICH WAY TO GO BY 3/16/96 03/25/96 RMC/MORETTA/PHONE RP PLANS TO DECIDE ON BIO OR DISPOSAL BY 4/15/96 05/01/96 RMC/ANDY K/SITE SAMPLES TAKEN, RESULTS DUE 6/30/96 05/28/96 RMC/FILE RECEIVED SAMPLE RESULTS OF SOIL STAGED OFF SITE FROM ADDITIONAL EXCAVATIONS DURING CONSTRUCTION (PREVIOUS SOIL EXCAVATED WAS TRUCKED OFF SITE), NO EXCEEDANCES, NO VISUAL CONTAMINATION NOTED DURING 3/25/96 INSPECTION OF STAGED SOIL, SITE TO BE MADE INACTIVE DUE TO PREVIOUS EXCAVATION SAMPLING SHOWING EXCEEDANCES, SEE FILE 9303278, INACTIVE LETTER"
Remarks:	"OLD SPILL #9303278 INACTIVE NOW DOING ADDITIONAL EXCAVATING. ACTUAL

MURPHY 51 BROADWAY (Continued) **S100560007**

REC'D DATE 10/10/95 12:00 BY REG.9."

---

124 South 1/4-1/2 0.313 mi. 1654 ft. **NATIONAL FUEL GAS 161 ELM STREET BUFFALO, NY** **NY LTANKS** **S110773938 N/A**

Relative: Lower

Actual: 606 ft.

LTANKS:

Name:	NATIONAL FUEL GAS
Address:	161 ELM STREET
City,State,Zip:	BUFFALO, NY
Spill Number/Closed Date:	0475053 / 2004-07-28
Facility ID:	0475053
Site ID:	73576
Spill Date:	2004-04-27
Spill Cause:	Tank Failure
Spill Source:	Institutional, Educational, Gov., Other
Spill Class:	B3
Cleanup Ceased:	Not reported
SWIS:	1502
Investigator:	FXGALLEG
Referred To:	Not reported
Reported to Dept:	2004-04-27
CID:	Not reported
Water Affected:	Not reported
Spill Notifier:	Responsible Party
Last Inspection:	Not reported
Recommended Penalty:	False
Meets Standard:	False
UST Involvement:	True
Remediation Phase:	0
Date Entered In Computer:	2004-04-27
Spill Record Last Update:	2004-07-28
Spiller Name:	CHARLIE BURKE
Spiller Company:	NATIONAL FUEL GAS
Spiller Address:	6363 MAIN STREET
Spiller County:	001
Spiller Contact:	CHARLIE BURKE
Spiller Phone:	(716) 827-2359
Spiller Extention:	Not reported
DEC Region:	9
DER Facility ID:	69240
DEC Memo:	"Prior to Sept, 2004 data translation this spill Lead_DEC Field was FG 4/27/04 FG SITE INSPECTION. MET CHARLIE BURKE ON SITE. CONTAMINATED SOIL EXCAVATED AND STAGED ON SITE. UST WAS FIBERGLASS AND HAD NO HOLES. CONTAMINATION CAME FROM THE PUMP ISLAND. EXCAVATION SAMPLES WERE COLLECTED AND THE EXCAVATION WAS TO BE BACKFILLED. MR. BURKE WILL SUBMIT A CLOSURE REPORT WITH ANALYSIS AND DISPOSAL RECPTS. 5/3/04 NATIONAL FUEL SUBMITTED EXCAVATION SAMPLING RESULTS. SIDEWALLS BELOW STARS. WATER SAMPLE EXCEEDS GROUNDWATER STANDARDS SO FG TOLD NATIONAL FUEL THE SITE WILL BE MADE INACTIVE ONCE SOIL DISPOSAL RECEIPTS ARE RECEIVED. 7/7/04 FG SPOKE TO CHARLIE BURKE WITH NATIONAL FUEL. HE SAID THE SOIL WAS DISPOSED OF LAST WEEK AND HE WILL PROVIDE THE DISPOSAL RECEIPT ONCE HE RECEIVES IT. 7/28/04 RECD DISPOSAL RECEIPTS. NO FURTHER WORK IS REQUIRED. THE SITE IS INACTIVE DUE TO THE EXCEEDANCE OF GROUNDWATER STANDARDS."
Remarks:	"contamination found while removing a 4k ust. planning on digging to

NATIONAL FUEL GAS (Continued) **S110773938**

clean"

All Materials:

Site ID:	73576
Operable Unit ID:	891298
Operable Unit:	01
Material ID:	486027
Material Code:	0009
Material Name:	gasoline
Case No.:	Not reported
Material FA:	Petroleum
Quantity:	.00
Units:	G
Recovered:	.00
Oxygenate:	Not reported

---

125 WNW 1/4-1/2 0.319 mi. 1685 ft. **NIAGARA MOHAWK A NATIONAL GRID CO** **NY LTANKS** **S118953846**
325 DELAWARE AVE **NY MANIFEST** **N/A**
BUFFALO, NY 14202

Relative: Higher

Actual: 618 ft.

LTANKS:

Name:	BENCHMARK DEVELOPMENT
Address:	325 DELAWARE AVE
City,State,Zip:	BUFFALO, NY
Spill Number/Closed Date:	9800039 / 1998-06-01
Facility ID:	9800039
Site ID:	236140
Spill Date:	1998-04-01
Spill Cause:	Tank Overfill
Spill Source:	Commercial/Industrial
Spill Class:	B3
Cleanup Ceased:	1998-06-01
SWIS:	1502
Investigator:	MXFRANKS
Referred To:	Not reported
Reported to Dept:	1998-04-01
CID:	999
Water Affected:	Not reported
Spill Notifier:	Other
Last Inspection:	1998-04-01
Recommended Penalty:	False
Meets Standard:	True
UST Involvement:	False
Remediation Phase:	0
Date Entered In Computer:	1998-04-01
Spill Record Last Update:	2002-03-12
Spiller Name:	PETER TILLELI
Spiller Company:	BENCHMARK MANAGEMENT CORP
Spiller Address:	4053 MAPLE ROAD
Spiller County:	001
Spiller Contact:	Not reported
Spiller Phone:	Not reported
Spiller Extention:	Not reported
DEC Region:	9
DER Facility ID:	194532

NIAGARA MOHAWK A NATIONAL GRID CO (Continued) **S118953846**

DEC Memo: "Prior to Sept, 2004 data translation this spill Lead_DEC Field was MF 04/01/98: MNP INSP.TANKS REMOVED & EXCAVATION MOSTLY BACKFILLED. SPOKE W/ RICK CROUCH - BDC. MINOR CONTAMINATION WAS AROUND FILL PORTS, EXCAVATION SAMPLED & HE HAS PICTURES. NO RE-EXCAVATION NECESSARY. ABOUT 2 TRUCKLOADS OF SOIL ON PLASTIC. HE WILL SEND PHOTOS & SAMPLE RESULTS. 05/07/98: MNP REVIEWED BDC 5/5/98 TANK CLOSURE REPORT. SAMPLE RESULTS MEET STARS #1, PICTURES SHOW NO VISIBLE CONTAMINATION. 2 TRUCKLOADS (61.6 TONS) OF CONTAMINATED SOIL DISPOSED AT MODERN LANDFILL ON 4/7/98. ALSO, 1 DRUM OF TANK BOTTOM SLUDGE DISPOSED AT AMERICAN RECYCLERS ON 4/14/98. NO FURTHER WORK NEEDED, SENDING CLOSURE LETTER, COMPLETE. 05/19/98: MF T/C/RICK CROUCH, BUFFALO DRILLING. WANTS CLOSURE LETTER. DON'T HAVE DISPOSAL RECEIPTS; ONLY 3 SIDES OF EXCAVATION SAMPLED. WANT TO KNOW WHY. HE CLAIMED HE ONLY BID 4 SAMPLES, 1 FROM BOTTON & 1 FROM 3 SIDES. ALSO TOOK OVER SPILL FROM MNP. 06/01/98: MF RECEIVED SOIL DISPOSAL RECEIPTS, 61.7 TONS DISPOSED OF. CLOSURE LETTER SENT. NO FURTHER ACTION NECESSARY. NOTE ONLY THREE SIDE WALLS SAMPLED."

Remarks: "contractor found petroleum contamination while removing 2-5k ust's c0ntaminated soil around fillport being staged on plastic"

All Materials:

Site ID:	236140
Operable Unit ID:	1060553
Operable Unit:	01
Material ID:	325597
Material Code:	0001A
Material Name:	#2 fuel oil
Case No.:	Not reported
Material FA:	Petroleum
Quantity:	.00
Units:	G
Recovered:	.00
Oxygenate:	Not reported

NY MANIFEST:

Name:	NIAGARA MOHAWK A NATIONAL GRID CO
Address:	325 DELAWARE AVE
City,State,Zip:	BUFFALO, NY 14202
Country:	USA
EPA ID:	NYP000967471
Facility Status:	Not reported
Location Address 1:	325 DELAWARE AVE
Code:	BP
Location Address 2:	Not reported
Total Tanks:	Not reported
Location City:	BUFFALO
Location State:	NY
Location Zip:	14202
Location Zip 4:	Not reported

NY MANIFEST:

EPAID:	NYP000967471
Mailing Name:	NIAGARA MOHAWK A NATIONAL GRID CO
Mailing Contact:	M MORROW
Mailing Address 1:	144 KENSINGTON AVE
Mailing Address 2:	Not reported
Mailing City:	BUFFALO

NIAGARA MOHAWK A NATIONAL GRID CO (Continued) **S118953846**

Mailing State:	NY
Mailing Zip:	14214
Mailing Zip 4:	Not reported
Mailing Country:	USA
Mailing Phone:	7168317428

NY MANIFEST:

Document ID:	Not reported
Manifest Status:	Not reported
seq:	Not reported
Year:	2011
Trans1 State ID:	NYD986980753
Trans2 State ID:	Not reported
Generator Ship Date:	07/12/2011
Trans1 Recv Date:	07/12/2011
Trans2 Recv Date:	Not reported
TSD Site Recv Date:	07/13/2011
Part A Recv Date:	Not reported
Part B Recv Date:	Not reported
Generator EPA ID:	NYP000967471
Trans1 EPA ID:	Not reported
Trans2 EPA ID:	Not reported
TSDF ID 1:	NYD049836679
TSDF ID 2:	Not reported
Manifest Tracking Number:	001055657JJK
Import Indicator:	N
Export Indicator:	N
Discr Quantity Indicator:	N
Discr Type Indicator:	N
Discr Residue Indicator:	N
Discr Partial Reject Indicator:	N
Discr Full Reject Indicator:	N
Manifest Ref Number:	Not reported
Alt Facility RCRA ID:	Not reported
Alt Facility Sign Date:	Not reported
MGMT Method Type Code:	H132
Waste Code:	Not reported
Waste Code:	Not reported
Waste Code:	Not reported
Waste Code:	Not reported
Waste Code:	Not reported
Waste Code:	Not reported
Quantity:	273.0
Units:	K - Kilograms (2.2 pounds)
Number of Containers:	1.0
Container Type:	DM - Metal drums, barrels
Handling Method:	L Landfill.
Specific Gravity:	1.0
Waste Code:	B007
Waste Code 1_2:	Not reported
Waste Code 1_3:	Not reported
Waste Code 1_4:	Not reported
Waste Code 1_5:	Not reported
Waste Code 1_6:	Not reported

AA126 **THADDEUS J DULSKI FEDERAL BUILDING** **NY LTANKS** **1000212561**
WSW **US GENERAL SERVICES ADMIN** **NY Spills** **NY2470000256**
1/4-1/2 **BUFFALO, NY 14202** **RCRA NonGen / NLR**
0.323 mi. **NY MANIFEST**
1707 ft. **Site 2 of 2 in cluster AA**

Relative:
Lower

Actual:
607 ft.

LTANKS:

Name:	GENERAL SERVICES ADMIN.
Address:	111 WEST HURON STREET
City,State,Zip:	BUFFALO, NY
Spill Number/Closed Date:	9713225 / 1998-07-31
Facility ID:	9713225
Site ID:	77288
Spill Date:	1998-02-23
Spill Cause:	Tank Overfill
Spill Source:	Institutional, Educational, Gov., Other
Spill Class:	C3
Cleanup Ceased:	Not reported
SWIS:	1502
Investigator:	FXGALLEG
Referred To:	Not reported
Reported to Dept:	1998-02-26
CID:	999
Water Affected:	Not reported
Spill Notifier:	Responsible Party
Last Inspection:	1998-07-31
Recommended Penalty:	False
Meets Standard:	True
UST Involvement:	False
Remediation Phase:	0
Date Entered In Computer:	1998-02-26
Spill Record Last Update:	1999-10-08
Spiller Name:	JOHN CARSON
Spiller Company:	GENERAL SERVICES ADMIN.
Spiller Address:	111 WEST HURON ST RM 1506
Spiller County:	001
Spiller Contact:	Not reported
Spiller Phone:	Not reported
Spiller Extention:	Not reported
DEC Region:	9
DER Facility ID:	72142
DEC Memo:	"Prior to Sept, 2004 data translation this spill Lead_DEC Field was FG 6/4/98 MET JOHN CARSON WITH GENERAL SERVICES ADMIN, JOE SALM WITH ELMWOOD TANK ON SITE. VENT LINE WAS OVERFILLED AT SOME POINT AND HAD STARTED CAUSING ODOR PROBLEMS IN THE BUILDING. THE SOILS AROUND THE VENT HAD BEEN UNCOVERED AND WERE CONTAMINATED WITH FUEL OIL. THE SOIL WAS TRUCKED DIRECTLY TO MODERN LANDFILL. THE SITE WAS TO BE RESTORED. THERE WAS NO PROBLEM WITH THE UST'S. 7/31/98 RECD SOIL DISPOSAL RECPTS AND EXCAVATION ANALTYICAL RESULTS. EXCAVATION RESULTS BELOW STARS. FG SITE INSPECTION. SITE HAS BEEN RESTORED. SITE CAN BE CLOSED. NO FURTHER WORK REQUIRED."
Remarks:	""

All TTF:

Facility ID:	9713225
Spill Number:	9713225
Spill Tank Test:	1545642
Site ID:	77288
Tank Number:	Not reported
Tank Size:	12000

THADDEUS J DULSKI FEDERAL BUILDING (Continued) **1000212561**

Material:	0001
EPA UST:	Not reported
UST:	Not reported
Cause:	02
Source:	Not reported
Test Method:	00
Test Method 2:	Unknown
Leak Rate:	.00
Gross Fail:	Not reported
Modified By:	Spills
Last Modified Date:	Not reported

All Materials:

Site ID:	77288
Operable Unit ID:	1056142
Operable Unit:	01
Material ID:	324243
Material Code:	0001A
Material Name:	#2 fuel oil
Case No.:	Not reported
Material FA:	Petroleum
Quantity:	.00
Units:	G
Recovered:	.00
Oxygenate:	Not reported

SPILLS:

Name:	THAD. DULSKI FEDERAL BLDG
Address:	111 W. HURON ST
City,State,Zip:	BUFFALO, NY
Spill Number/Closed Date:	0075500 / 2001-06-15
Facility ID:	0075500
Facility Type:	ER
DER Facility ID:	102198
Site ID:	117486
DEC Region:	9
Spill Cause:	Equipment Failure
Spill Class:	B3
SWIS:	1502
Spill Date:	2000-11-17
Investigator:	FXGALLEG
Referred To:	Not reported
Reported to Dept:	2000-11-17
CID:	Not reported
Water Affected:	Not reported
Spill Source:	Institutional, Educational, Gov., Other
Spill Notifier:	Responsible Party
Cleanup Ceased:	Not reported
Cleanup Meets Std:	False
Last Inspection:	2001-04-23
Recommended Penalty:	True
UST Trust:	False
Remediation Phase:	0
Date Entered In Computer:	2000-11-17
Spill Record Last Update:	2002-11-13

THADDEUS J DULSKI FEDERAL BUILDING (Continued) **1000212561**

Spiller Name: JOHN CARSON
Spiller Company: FEDERAL BLDG
Spiller Address: 111 W. HURON ST
Spiller Company: 001
Contact Name: JOHN CARSON
DEC Memo: "Prior to Sept, 2004 data translation this spill Lead_DEC Field was FG 11/17/00 FG SITE INSPECTION. MET HAROLD PORTER FROM PROMATEK, CONTRACTED AS THE INSPECTOR ON THIS JOB BY GSA (716)551-3043. SPOKE TO DAVE WEAVER WITH STROCK 570-0834, PROJECT MANAGER FOR THE UST REMOVALS. TWO 12000 GALLON FUEL OIL UST'S WERE BEING REMOVED AND CONTAMINATION WAS DISCOVERED WHERE THEY STARTED, AT THE SOUTHWEST CORNER. WATER WAS DRAINING IN TO THE EXCAVATED AREA. THEY ARE TESTING THE WATERS AND SOIL FOR DISPOSAL. THEY WILL REMOVE THE UST'S ONCE THEY GET DISPOSAL APPROVAL. THEY WILL CONTACT ME ONCE THEY HAVE A PLAN FOR THE REMOVAL. THERE ARE CONCRETE SIDES AND A BOTTOM SURROUNDING THE UST'S. 12/7/00 WORK CONTINUING ON SITE. ATTEMPTING TO REMOVE THE UST. 12/11/00 FG SITE INSPECTION. UST'S REMOVED. DISCOVERED THAT THE SIDES AND BOTTOM ARE CONCRETE. CONTAMINATION IS TO BE DUG OUT TO THE CONCRETE AND DISPOSED. A PERMIT TO DISCHARGE TO THE BSA WAS RECEIVED AND THEY HAVE PUMPED TANK PIT WATERS TO THE SEWER ALREADY. IT WILL TAKE SEVERAL DAYS TO COMPLETE THE EXCAVATION. 12/15/00 EXCAVATION IN CONCRETE VAULT COMPLETE EXCEPT FOR A MINOR AMOUNT IN THE WEST END. COULD SEE THE CONCRETE BOTTOM AND SIDES. THE NEW TANK WILL BE INSTALLED ON SATURDAY. THEY COULD NOT GET A BOTTOM OR SIDEWALL SAMPLE. THEY WILL COLLECT A SOIL SAMPLE FROM THE TWO FEET OF SOIL ABOVE THE CONCRETE WALL ON THE WEST SIDE. THERE IS NO BREECH IN THE CONCRETE WALLS OR BOTTOM. THE CONTAMINATED SOIL IS STAGED ON SITE AND WILL BE DISPOSED OF. 12/21/00 MIKE COLELLA WITH GSA AND BUD PORTER CALLED. THEY DISCOVERED THAT THE WEST END OF THE EXCAVATION HAS NO CONCRETE BOTTOM. THEY DUG 3 FT BELOW THE LEVEL OF THE CONCRETE IN THAT SECTION AND FOUND NO BOTTOM. THEY CANNOT DIG ANY FURTHER DUE TO BUILDING FOUNDATIONS AND CAVING CONSIDERATIONS. THEY COLLECTED A BOTTOM AND SIDEWALL SAMPLE AND WILL HAVE THEM ANALYZED. THEY BACKFILLED WITH LARGE GRAVEL AND COMPACTED. THEY WILL NOW INSTALL THE NEW UST'S AND COMPLETE ADDITIONAL INVESTIGATION IF NECESSARY ONCE THE EXCAVATION SOIL SAMPLE RESULTS HAVE BEEN RETURNED. 02/06/01: KAB/DAVE WEAVER, STROCK CONSTRUCTION, VISITED OFFICE. MR. WEAVER ADVISED THAT HIS SUPERIOR TOLD HIM THAT HE RECEIVED A PHONE CALL FROM THE DEC ADVISING THAT THEY WERE OUT OF COMPLIANCE BECAUSE THE NECESSARY PAPERWORK HADN'T BEEN SUBMITTED FOR THE PROJECT. MR. WEAVER ADVISED THAT HE IS STILL WAITING FOR SOME OF HIS MANIFESTS TO COME BACK AND WAS PUTTING ALL OF HIS PAPERWORK TOGETHER BEFORE SUBMITTING A CLOSURE REPORT. BECAUSE FEDERAL GUIDELINES ARE MORE STRINGENT THAN THE STATE'S, HE IS REQUIRED TO PUT A COMPLETE REPORT TOGETHER FOR THEM AND WANTED TO DUPLICATE IT FOR DEC. HE WILL BE ON VACATION NEXT WEEK. HE WILL SUBMIT COMPLETE CLOSURE REPORT BY THE END OF THIS MONTH. 3/12/01 TANK CLOSURE REPORT SUBMITTED. ALL DISPOSAL RECEIPTS SUBMITTED. THE EXCAVATION ANALYTICAL RESULT FOR THE ENTIRE EXCAVATION EXCEPT THE CONTAMINATED SECTION ON THE WEST SIDE ONLY SLIGHTLY EXCEEDS STARS FOR NAPHTHALENE. THE CONTAMINATED WEST SIDE OF THE EXCAVATION GREATLY EXCEEDS STARS FOR 8021 & 8270. THE TOTAL VALUE FOR THIS SAMPLE IS 437473 PPB. INVESTIGATION AND REMEDIATION IS NECESSARY. 3/19/01 FG SITE INSPECTION. MET KEITH COLELLA WITH GSA ON SITE. HE WILL COMPLETE RESAMPLING AT THE IMPACTED AREA. HE MAY COMPLETE ADDITIONAL BORINGS. HE WILL LET ME KNOW WITHIN THE NEXT SEVERAL DAYS. 3/20/01 HAROLD PORTER SUBMITTED A PLAN OF ACTION BASED ON OUR 3/19/01 MTG. THEY WILL COLLECT TWO SAMPLES FROM THE WEST SIDE

THADDEUS J DULSKI FEDERAL BUILDING (Continued) **1000212561**

OF THE UST PIT. THE SAMPLES WILL BE ANALYZED AND SUBMITTED FOR REVIEW. 4/4/01 RECD SOIL SAMPLE DATA FROM BORINGS COMPLETED WEST OF THE UST EXCAVATION. THE RESULTS ARE GREATLY ELEVATED ABOVE STARS. MR. PORTER SAID THAT KEITH COLELLA IS GETTING ANOTHER CONTRACT FOR THE ADDITIONAL OFF SITE WORK. THEY WILL TALK WITH THE CITY OF BFLO REGARDING ACCESS TO COMPLETE SAMPLING ON ELMWOOD. THEY WILL GET BACK TO ME WITH A PLAN FOR THE WORK. 4/5/01 KEITH COLELLA CALLED AND STATED THAT HE WOULD LIKE TO HAVE NYSDEC COMPLETE THE WORK OFF SITE. HE UNDERSTANDS THAT IF THE FEDERAL GOVERNMENT IS DETERMINED TO BE RESPONSIBLE, THEY WILL BE REQUIRED TO REIMBURSE THE STATE OF NEW YORK. HE WOULD LIKE TO BE NOTIFIED OF THE START AS HE WOULD LIKE TO BE ON SITE DURING THE WORK. BUD PORTER ALSO NEEDS TO BE NOTIFIED. 4/6/01 FG MET DALE GRAMZA ON SITE. HE WILL SCHEDULE THE SUBSURFACE INVESTIGATION AFTER APRIL 23, 2001. 4/23/01 FG MET NATURE'S WAY ON SITE. GEOPROBING IN THE STREET ON ELMWOOD AVE. NO CONTAMINATION DISCOVERED. ADDITIONAL PROBING ON THE SIDEWALK TOMORROW TO BE COMPLETED. 5/3/01 RECD ANALYTICAL RESULTS FROM BORINGS. ALL RESULTS BELOW TAGM LEVELS. WAITING FOR REPORT FROM NATURE'S WAY TO CLOSE INACTIVATE. 5/21/01 PROCESSED LOZIER/EXPRESSLAB PAYMENT PACKAGE FOR $920.40. SAMPLES WERE COLLECTED ON 4/23/01. 5/24/01 RECD SUBSURFACE INVESTIGATION REPORT WHICH SHOWS THAT NO CONTAMINATION EXISTS OFF SITE. 9 BORINGS WERE COMPLETED IN THE SIDEWALK AND ON THE STREET OF ELMWOOD AVE. NO FURTHER WORK WILL BE REQUIRED. AWAITING PAYMENT PACKAGE FROM NATURE'S WAY IN ORDER TO INACTIVATE THE SITE DUE TO THE HIGH LEVELS OF CONTAMINATION REMAINING ON SITE THAT ARE INACCESSIBLE. 6/15/01 RECD NATURE'S WAY PAYMENT PACKAGE FOR GEOPROBE AND REPORT. NO FURTHER WORK ON THE SITE IS NECESSARY. THE SITE CAN BE MADE INACTIVE."
Not reported

Remarks: "TWO USTS WERE REMOVED. CONTAMINATION WAS DISCOVERED. ONE NEW TANK TO BE INSTALLED. APPROX 23 CUBIC YARDS OF CONTAMINATED MATERIAL REMOVED SO FAR."

All Materials:

Site ID:	117486
Operable Unit ID:	836858
Operable Unit:	01
Material ID:	539071
Material Code:	0001A
Material Name:	#2 fuel oil
Case No.:	Not reported
Material FA:	Petroleum
Quantity:	.00
Units:	G
Recovered:	.00
Oxygenate:	Not reported

Name:	PARKING RAMP
Address:	111 WEST HURON STREET
City,State,Zip:	BUFFALO, NY
Spill Number/Closed Date:	0275213 / 2003-01-07
Facility ID:	0275213
Facility Type:	ER
DER Facility ID:	72142
Site ID:	77287
DEC Region:	9
Spill Cause:	Unknown
Spill Class:	C3

THADDEUS J DULSKI FEDERAL BUILDING (Continued) **1000212561**

SWIS:	1502
Spill Date:	2002-07-23
Investigator:	RMCROSSE
Referred To:	Not reported
Reported to Dept:	2002-07-23
CID:	Not reported
Water Affected:	Not reported
Spill Source:	Commercial/Industrial
Spill Notifier:	Responsible Party
Cleanup Ceased:	Not reported
Cleanup Meets Std:	True
Last Inspection:	2003-01-07
Recommended Penalty:	False
UST Trust:	False
Remediation Phase:	0
Date Entered In Computer:	2002-07-23
Spill Record Last Update:	2003-01-07
Spiller Name:	LINDA FARLEY
Spiller Company:	GENERAL SERVICES ADMIN.
Spiller Address:	111 WEST HURON ST
Spiller Company:	001
Contact Name:	LINDA FARLEY
DEC Memo:	"Prior to Sept, 2004 data translation this spill Lead_DEC Field was RMC 07/24/2002 RMC/LINDA FARLEY/MICHAEL KING/SITE. OIL IN THERMAL SNOW MELT SYSTEM IS LEAKING. POTENTIALLY FROM 1/4 TURN BALL ISOLATION VALVES. RMC WENT OVER SEVERAL OPTION. THEY WILL CONSIDER AND GET BACK TO DEC. UPDATE 8/15/02 08/26/02 RMC/FILE. LEFT MESSAGE FOR LINDA FARLEY TO CALL, CALL DUE 8/31/02 10/01/02 RMC/FILE. DID RECEIVE A CALL BACK THEY ARE WORKING ON A REPORT, DUE 12/1/02 01/07/03 RMC/FILE. NEVER RECEIVED A WRITTEN REPORT. THE THE GSA REPORTED VERBALLY THAT THE SYSTEM WAS TESTED BY FLEISCHMANN SERCIVE CORP, NO LEAKS WERE FOUND, FURTHER RMC HAS CHECKED THE RAMP SEVERAL TIMES IN THE LAST 6 MONTHS AND FOUND NO FURTHER PROBLEM, NO ACTION REQUIRED, CLOSE OUT "
Remarks:	"CALLER SAID (#21 OIL) SNOW MELT SYSTEM IS LEAKING OIL - RUNNING DOWN RAMP. ELMWOOD TANK & PIPING IS CONTAINING OIL & CLEANING UP WHAT THEY CAN. CALLER CONCERNED OIL IS RUNNING INTO SOIL UNDER RAMP."

All Materials:

Site ID:	77287
Operable Unit ID:	867971
Operable Unit:	01
Material ID:	507574
Material Code:	9999
Material Name:	other -
Case No.:	Not reported
Material FA:	Other
Quantity:	.00
Units:	G
Recovered:	.00
Oxygenate:	Not reported

Name:	FORMER FEDERAL BUILD
Address:	111 WEST HURON STREET
City,State,Zip:	BUFFALO, NY
Spill Number/Closed Date:	0613929 / 2014-05-28
Facility ID:	0613929

THADDEUS J DULSKI FEDERAL BUILDING (Continued) **1000212561**

Facility Type:	ER
DER Facility ID:	72142
Site ID:	379072
DEC Region:	9
Spill Cause:	Other
Spill Class:	C3
SWIS:	1502
Spill Date:	2007-03-19
Investigator:	fxgalleg
Referred To:	Not reported
Reported to Dept:	2007-03-28
CID:	444
Water Affected:	Not reported
Spill Source:	Institutional, Educational, Gov., Other
Spill Notifier:	Other
Cleanup Ceased:	Not reported
Cleanup Meets Std:	False
Last Inspection:	Not reported
Recommended Penalty:	False
UST Trust:	False
Remediation Phase:	0
Date Entered In Computer:	2007-03-28
Spill Record Last Update:	2014-05-28
Spiller Name:	DAVE FLYNN
Spiller Company:	FORMER FEDERAL BUILD
Spiller Address:	111 WEST HERON STREET
Spiller Company:	001
Contact Name:	DAVE FLYNN
DEC Memo:	"4/12/07 FG SPOKE TO DOUG REID AND HE SAID THAT A REPORT WILL BE FORTHCOMING WITHIN THE NEXT WEEK AND HE WILL FORWARD A COPY TO THIS OFFICE. THERE HAS ALREADY BEEN A BCP PREAPPLICATION MEETING ON THIS SITE ON 3/30/07. 10/24/08 DKK NOTIFIED FG THAT THE SITE WAS NOT ACCEPTED INTO THE BCP PROGRAM. LETTER SENT TO MICHAEL HUNTRESS WITH UNIQUEST DELAWARE, LLC 100 CORPORATE PKWY, SUITE 500, AMHERST, NY 14226 REQUESTING A SITE STATUS UPDATE BY 11/7/08. 11/18/08 DOUG REID WITH LCS CALLED AND SAID HE WILL SUBMIT A REMEDIAL PROPOSAL FOR THE CONTAMINATION DISCOVERED AT BH4. HE WILL HAVE SOMETHING IN WITHIN THE NEXT SEVERAL WEEKS. 2/6/09 DOUG REID WITH LCS CALLED AND SAID THAT HE SUBMITTED A REMEDIAL PROPOSAL TO THE CLIENT AND IS EXPECTING TO GET APPROVAL SHORTLY. HE WILL LET US KNOW ASAP. 4/3/09 LETTER SENT TO UNIQUEST NAMING THEM AS AN RP AND REQUESTING A REMEDIAL PROPOSAL BY 4/22/09. 5/8/09 NATURE'S WAY FOR LCS INSTALLED A HIVAC WELL. LCS WILL COMPLETE THE HIVAC PROJECT AND NOTIFY THE DEPT OF THE RESULTS. MONTHLY GW SAMPLES WILL BE COLLECTED TO DETERMINE THE EFFECTIVENESS. 7/24/09 FG SPOKE WITH DOUG REID WITH LCS. HE SAID THEY HAVE BEEN CONTINUING THE HI VAC PROGRAM AND ARE CONSIDERING AN ALTERNATE COLLECTION SYSTEM. THEY WILL SUBMIT A LETTER DOCUMENTING THE WORK TO DATE AND PROPOSING AN ALTERNATE REMEDIAL APPROACH WITHIN THE NEXT SEVERAL WEEKS. 10/29/09 FG CONTACTED DOUG REID REQUESTING AN UPDATE ON THIS SITE. AWAITING HIS RESPONSE. 10/29/09 DOUG REID RESPONDED INDICATING THAT THE REPORT HAS BEEN ISSUED TO THE CLIENT AND WILL BE SUBMITTED WITHIN THE NEXT FEW WEEKS. 2/25/10 FG RECEIVED THE LCS 10/26/09 REMEDIATION SERVICES WORK PLAN. LCS WANTS TO UTILIZE A PASSIVE SKIMMER TO COLLECT OIL AND EVALUATE AFTER ONE YEARS TIME. THE DEPT APPROVED THE PROPOSAL WITH QUARTERLY REPORTS BEING REQUIRED. 6/2/11 FG REQUESTED AN UPDATE ON THE STATUS OF THE PROJECT. 6/2/11 DOUG REID WITH LCS PROVIDED A RESPONSE: We have a summary report

THADDEUS J DULSKI FEDERAL BUILDING (Continued) **1000212561**

together and were waiting for comment back from the client. In summary, the product we were finding in the well has been removed wither through high vacuum extraction or a passive bailer. We want to proceed monitoring the groundwater to make sure the product does not return and to determine the levels of dissolved phase hydrocarbons present. I will put a call into the client and request permission to send you a copy. Of the latest summary report Douglas B. Reid Sr. VP, Environmental Services Sr. Environmental Scientist LCS, Inc. Waterfront Village Center 40 La Riviere Drive Suite 120 Buffalo, NY 14202 (800) 474-6802 (716) 845-6145 (716) 845-6164 FAX 6/2/11 LCS PROVIDED THE REMEDIATION SERVICES UPDATE LETTER DATED MAY 17, 2011 REQUESTING THAT THE DEPARTMENT ALLOW QUARTERLY MONITORING. 11/8/11 FG REQUESTED AN UPDATE ON THE SITE FROM DOUG REID. 11/9/11 DOUG REID WITH LCS PROVIDED THE FOLLOWING UPDATE: We sampled the well again last week. We will be preparing a summary report for that sampling event as well as the previous event. We have two additional quarterly sampling event planned. Hopefully, the results will be sufficient at that time to obtain inactivation of the spill. Douglas B. Reid Sr. VP, Environmental Services Sr. Environmental Scientist General Manager Buffalo 1-800-474-6802 1/25/12 FG REQUESTED THAT DOUG REID PROVIDE AN UPDATE ON THE STATUS OF THE SITE. 1/26/12 LCS SUBMITTED THE 12/12/11 QUARTERLY GW MONITORING REPORT FOR THE SITE. GW SAMPLES WERE COLLECTED AT THE EXTRACTION WELL ON 8/2/11 AND 11/2/11. THE TOTAL 8260 AND 8270 RESULTS FOR THE AUGUST SAMPLE IS 277.1 PPB. THE TOTAL 8260 AND 8270 RESULTS FOR THE NOVEMBER SAMPLE IS 1962.9 PPB. LCS WILL PERFORM THE NEXT SAMPLING EVENT THE WEEK OF 2/2/12. FOLLOWING COMPLETION OF THE 4TH QUARTER SAMPLING EVENT, LCS WILL REQUEST COMMENT FROM THE NYSDEC AS TO WHETHER OR NOT FURTHER WORK WILL BE REQUIRED. 6/22/12 FG CONTACTED DOUG REID WITH LCS TO REQUEST AN UPDATE ON THE STATUS OF THE SITE. 12/20/12 LCS SUBMITTED THE STATUS REPORT FOR THE DECEMBER 2012 INSPECTION. PRODUCT CONTINUES TO BE PRESENT. INSPECTIONS WILL CONTINUE UNTIL NO FURTHER PRODUCT IS EVIDENT. 3/25/13 LCS PROVIDED THE FOLLOWING UPDATE: Hello Francine, Please see the attached for the latest report on the well at 111 West Huron Street. There is still visible product, but the petroleum presence has decreased within the past month. We are hopeful that we will be able to sample soon. Thanks again and please let me know if you have any questions. Maggie Popek Environmental Analyst LCS, Inc. mpopek@lenderconsulting.com LCS SUBMITTED THE 3/25/13 GROUNDWATER MONITORING 1/13 - 3/13 REPORT. AS A RESULT OF THE PRESENCE OF FUEL OIL FLOATING ON TOP OF THE GROUNDWATER DURING 9/12 THROUGH 3/13 MONITORING EVENTS, GROUNDWATER SAMPLES WERE NOT COLLECTED FRO ANALYSIS. LCS WILL INSPECT THE ABSORBENT SOCK ON A BI-WEEKLY BASIS. ONCE NO PRODUCT IS EVIDENT, LCS WILL RESUME QUARTERLY GW MONITORING. LCS WILL ISSUE THE NEXT INSPECTION REPORT IN JUNE 2013. 4/23/13 LCS PROVIDED THE FOLLOWING UPDATE AND REPORT: Hello Francine, Please see attached for the latest report for the Avant well 111 West Huron Street in Buffalo, New York. Based on recent field observations and a sampling event conducted on April 3, we are requesting that spill number 0613929 be assigned an inactive status. Thanks again and please let us know if you have any questions about this report. Maggie Popek Environmental Analyst LCS, Inc. GROUNDWATER SAMPLE WAS COLLECTED AND ONLY A SHEEN WAS PRESENT AND VERY MINOR EXCEEDANCE OF GW STANDARDS. REPORT DOES NOT STATE WHEN ORC SOCK WAS REMOVED. FG ASKED LCS AND IS AWAITING A RESPONSE. STANDARD IS FOR 4 QUARTERS OF DATA AFTER TREATMENT IS COMPLETED. LCS PROVIDED THEIR RESPONSE: Hi Francine, Thanks for the email. We removed the sock at the time of

THADDEUS J DULSKI FEDERAL BUILDING (Continued) **1000212561**

sampling in early April. So we need to sample for another 4 quarters before the spill can be made inactive? Thanks again, Maggie 8/16/13 LCS PROVIDED THE FOLLOWING UPDATE: Hello Francine, Attached is the latest report for 111 West Huron. Please let us know if you have any questions or comments. The next quarterly sampling event is scheduled for October. Maggie LCS 1-800-474-6802 THE WATER SAMPLE COLLECTED SHOWS THE FOLLOWING RESULTS PPB FROM A WATER SAMPLE COLLECTED FROM THE WELL: ETHYLBENZENE 1.6, NAPHTHALENE 5.2, N-PROPYLBENZENE 1.8, 124 TRIMETHYLBENZENE 4.1, ANTHRACENE 5.1, ACENAPHTHENE 9.0, ACENAPHTHYLENE 1.7, BENZO(A)ANTHRACENE 1.5, BENZO(A)PYRENE .33, BENZO(B)FLUORANTHENE .26, BENZO(GHI)PERYLENE .11, BENZO(K)FLUORANTHENE .094, CHRYSENE 1.3, FLUORANTHENE 2.7, FLUORENE 9.7, INDENO(1,2,3-CD)PYRENE .071, NAPHTHALENE 7.8, PHENANTHRENE 57, PYRENE 14. THE NEXT SAMPLING EVENT IS SCHEDULED FOR OCTOBER 2013. 11/13/13 LCS PROVIDED THE REPORT FOR 111 wEST HURON: Hello Francine, Attached is the latest quarterly report for the Avant at 111 West Huron Street. The next sampling event is scheduled for late January 2014. Thank you and please let us know if you have any questions or comments. Maggie LCS REPORT 11/11/13 Groundwater Monitoring October 24, 2013 Sampling Event (2nd Quarter After Inactive Request LCS performed groundwater sampling on October 24, 2013. During the sampling event, LCS collected a groundwater sample from the extraction well and submitted it for analysis for STARS list VOCs and STARS list SVOCs. The results of this sampling event are provided in the attached tables. Based on the laboratory results, three VOCs (benzene, 1,2,4-trimethylbenzene, and naphthalene) and four SVOCs (naphthalene, phenanthrene, benzo(a)anthracene, and chrysene) were detected at concentrations above the NYSDEC Class GA Groundwater Criteria in the groundwater sample collected and submitted for analysis. Future Work A copy of this report will be submitted to the NYSDEC for review. The next quarterly sampling event will be scheduled for January 2014. 1/28/13 LCS SUBMITTED THE GROUNDWATER MONITORING REPORT FOR THE SITE. LCS performed groundwater sampling on January 17, 2014. During the sampling event, LCS collected a groundwater sample from the extraction well and submitted it for analysis for STARS list VOCs and STARS list SVOCs. The results of this sampling event are provided in the attached tables. Based on the laboratory results, two VOCs (benzene and 1,2,4-trimethylbenzene) and six SVOCs (phenanthrene,benzo(a)anthracene, chrysene, benzo(b)fluoranthene, benzo(k)fluoranthene, and indeno(1,2,3-cd)pyrene) were detected at concentrations above the NYSDEC Class GA Groundwater Criteria in the groundwater sample collected and submitted for analysis. Future Work A copy of this report will be submitted to the NYSDEC for review. The next quarterly sampling event will be scheduled for April 2014. Based on the concentrations of VOCs and SVOCs present in the groundwater sample at that time, LCS may request that the NYSDEC grant spill number 0613929 an inactive status. 5/1/14 LCS PROVIDED THE FOLLOWING UPDATE: Hi Francine, Attached is the latest quarterly sampling event for the Avant. As requested, we have completed four additional quarters after the significant improvement in groundwater quality observed last April. Based on the results for the last four quarters, we are requesting an inactive status for this spill. Thanks again and please let us know if you need any additional information or have any questions. Maggie Maggie Popek Environmental Analyst 1-800-474-6802 As you know, Lender Consulting Services, Inc. (LCS) performed high vacuum extraction events between May and June 2009 at the extraction

THADDEUS J DULSKI FEDERAL BUILDING (Continued) **1000212561**

well (six-inch diameter) located proximate to the former location of the guard shack. Results of those extraction events resulted in little fuel oil recovery compared to the volume of groundwater extracted. Based on those results and with approval of the New York State Department of Environmental Conservation (NYSDEC), LCS revised the remedial approach to consist of a passive oil skimmer. That device essentially collected fuel oil floating on top of the groundwater. The oil was manually removed from the recovery well and placed into a 55-gallon drum for subsequent disposal. Once the thickness of the oil was below the amount that could be recovered via the oil skimmer, absorbent socks were placed into the well to further enhance recovery. The oil skimmer remained in use until November 16, 2010, at which time LCS replaced the passive oil skimmer with a disposable absorbent sock. LCS continued inspections of the groundwater extraction well every two to three weeks replacing the absorbent sock as necessary. The absorbent sock was removed from the well prior to the first quarterly groundwater sampling event completed in August of 2011. Based on the product levels recorded, the fuel oil thickness declined from approximately 1.12-inches recorded in March 2010 to approximately 0.03-inches, recorded in July and August 2010. Based on field observations recorded from August 2010 to May 2012, no measureable product remained; however a heavy sheen was noted. It was apparent during the May 2012 monitoring event that the petroleum presence had increased since the February 2012 monitoring event. Based on this observation, the absorbent petroleum sock was reinstalled in the extraction well on July 25, 2012; at that time, oil product (?0.25 inches) was observed floating on top of the groundwater. Based on the product levels recorded, the oil thickness declined from approximately 0.3- inches or less recorded in July 2012 (at the time that the absorbent sock was reinstalled), to approximately 0.1 inch or less recorded on March 18, 2013. In addition, significantly weaker petroleum odors were detected and less petroleum was noted on the absorbent sock than in previous months. On April 3, 2013, visual product was not observed floating on top of the groundwater; therefore, LCS collected a groundwater sample from the extraction well and submitted it for analysis for Spill Technology and Remediation Series (STARS) list volatile organic compounds (VOCs) and STARS list semi-volatile organic compounds SVOCs). Based on the laboratory results, most VOC and SVOC analytes that were previously detected at concentrations above the NYSDEC Class GA Groundwater Criteria were present at only low levels. Based on these laboratory results and field observations indicating that groundwater quality at the extraction well had improved significantly since the previous sampling event in May 2012, LCS requested that the NYSDEC grant spill number 0613929 an inactive status. However, the NYSDEC indicated that four additional quarters of groundwater sampling would typically be required after such an improvement in groundwater quality before an inactive status could be granted. Groundwater Monitoring LCS performed groundwater sampling on April 23, 2014. During the sampling event, LCS collected a groundwater sample from the extraction well and submitted it for analysis for STARS list VOCs and STARS list SVOCs. The results of this sampling event are provided in the attached tables. Based on the laboratory results, two VOCs (benzene and 1,2,4-trimethylbenzene) and five SVOCs (phenanthrene, benzo(a)anthracene, chrysene, benzo(b)fluoranthene, and benzo(a)pyrene) were detected at concentrations above the NYSDEC Class GA Groundwater Criteria in the groundwater sample collected and

THADDEUS J DULSKI FEDERAL BUILDING (Continued) **1000212561**

submitted for analysis. 5/28/14 FG REVIEWED THE APRIL 2014 REPORT PREPARED BY LCS FOR THE SITE. 4 QUARTERS OF GROUNDWATER DATA SHOW ONLY MINOR EXCEEDANCES OF GROUNDWATER STANDARDS. NO FURTHER WORK WILL BE REQUIRED. THE SITE IS INACTIVE."

Remarks: "VACANT BUILDING: AND IS AN HISTORIC SPILL;"

All Materials:

Site ID:	379072
Operable Unit ID:	1136565
Operable Unit:	01
Material ID:	2126506
Material Code:	0001A
Material Name:	#2 fuel oil
Case No.:	Not reported
Material FA:	Petroleum
Quantity:	Not reported
Units:	G
Recovered:	.00
Oxygenate:	Not reported

RCRA NonGen / NLR:

Date form received by agency:	2007-01-01 00:00:00.0
Facility name:	THADDEUS J DULSKI FEDERAL BUILDING
Facility address:	US GENERAL SERVICES ADMIN 111 W HURON ST BUFFALO, NY 14202
EPA ID:	NY2470000256
Mailing address:	W HURON ST ROOM 1521 111 W HURON ST BUFFALO, NY 14202
Contact:	JOHN L CARSON
Contact address:	W HURON ST ROOM 1521 111 BUFFALO, NY 14202
Contact country:	US
Contact telephone:	716-551-4588
Telephone ext.:	222
Contact email:	Not reported
EPA Region:	02
Land type:	Facility is not located on Indian land. Additional information is not known.
Classification:	Non-Generator
Description:	Handler: Non-Generators do not presently generate hazardous waste

Owner/Operator Summary:

Owner/operator name:	GENERAL SERVICES ADMINISTRATION
Owner/operator address:	111 W HURON ST BUFFALO, NY 14202
Owner/operator country:	US
Owner/operator telephone:	716-846-4588
Owner/operator email:	Not reported
Owner/operator fax:	Not reported
Owner/operator extension:	Not reported
Legal status:	Federal
Owner/Operator Type:	Operator
Owner/Op start date:	Not reported
Owner/Op end date:	Not reported

THADDEUS J DULSKI FEDERAL BUILDING (Continued) **1000212561**

Owner/operator name: GENERAL SERVICES ADMINISTRATION
Owner/operator address: 111 W HURON ST
BUFFALO, NY 14202
Owner/operator country: US
Owner/operator telephone: 716-846-4588
Owner/operator email: Not reported
Owner/operator fax: Not reported
Owner/operator extension: Not reported
Legal status: Federal
Owner/Operator Type: Owner
Owner/Op start date: Not reported
Owner/Op end date: Not reported

Handler Activities Summary:
U.S. importer of hazardous waste: No
Mixed waste (haz. and radioactive): No
Recycler of hazardous waste: No
Transporter of hazardous waste: No
Treater, storer or disposer of HW: No
Underground injection activity: No
On-site burner exemption: No
Furnace exemption: No
Used oil fuel burner: No
Used oil processor: No
User oil refiner: No
Used oil fuel marketer to burner: No
Used oil Specification marketer: No
Used oil transfer facility: No
Used oil transporter: No

Historical Generators:
Date form received by agency: 2006-01-01 00:00:00.0
Site name: THADDEUS J DULSKI FEDERAL BUILDING
Classification: Not a generator, verified

Date form received by agency: 2002-02-25 00:00:00.0
Site name: THADDEUS J DULSKI FEDERAL BUILDING
Classification: Large Quantity Generator

Date form received by agency: 1992-12-04 00:00:00.0
Site name: GENERAL SERVICES ADMINISTRATION
Classification: Conditionally Exempt Small Quantity Generator

Hazardous Waste Summary:

. Waste code: X002
. Waste name: POLYCHLORINATED BIPHENOLS (PCBs)

Violation Status: No violations found

NY MANIFEST:
Name: GENERAL SERVICES ADMIN
Address: 111 W HURON ST
City,State,Zip: BUFFALO, NY 14202
Country: USA
EPA ID: NY2470000256

THADDEUS J DULSKI FEDERAL BUILDING (Continued) **1000212561**

Facility Status:	Not reported
Location Address 1:	111 W HURON ST
Code:	BP
Location Address 2:	Not reported
Total Tanks:	Not reported
Location City:	BUFFALO
Location State:	NY
Location Zip:	14202
Location Zip 4:	Not reported

NY MANIFEST:

EPAID:	NY2470000256
Mailing Name:	GENERAL SERVICES ADMIN
Mailing Contact:	GENERAL SERVICES ADMIN
Mailing Address 1:	111 W HURON ST
Mailing Address 2:	Not reported
Mailing City:	BUFFALO
Mailing State:	NY
Mailing Zip:	14202
Mailing Zip 4:	Not reported
Mailing Country:	USA
Mailing Phone:	0000000000

NY MANIFEST:

Document ID:	NYG2518011
Manifest Status:	Not reported
seq:	01
Year:	2001
Trans1 State ID:	45742JD
Trans2 State ID:	Not reported
Generator Ship Date:	07/10/2001
Trans1 Recv Date:	07/10/2001
Trans2 Recv Date:	Not reported
TSD Site Recv Date:	07/16/2001
Part A Recv Date:	Not reported
Part B Recv Date:	Not reported
Generator EPA ID:	NY2470000256
Trans1 EPA ID:	NYD986980753
Trans2 EPA ID:	Not reported
TSDF ID 1:	NYD049836679
TSDF ID 2:	Not reported
Manifest Tracking Number:	Not reported
Import Indicator:	Not reported
Export Indicator:	Not reported
Discr Quantity Indicator:	Not reported
Discr Type Indicator:	Not reported
Discr Residue Indicator:	Not reported
Discr Partial Reject Indicator:	Not reported
Discr Full Reject Indicator:	Not reported
Manifest Ref Number:	Not reported
Alt Facility RCRA ID:	Not reported
Alt Facility Sign Date:	Not reported
MGMT Method Type Code:	Not reported
Waste Code:	D008 - LEAD 5.0 MG/L TCLP
Waste Code:	Not reported
Waste Code:	Not reported
Waste Code:	Not reported

THADDEUS J DULSKI FEDERAL BUILDING (Continued) **1000212561**

Waste Code:	Not reported
Waste Code:	Not reported
Quantity:	00004
Units:	Y - Cubic yards* (.85 tons)
Number of Containers:	082
Container Type:	BA - Burlap, plastic, paper bags
Handling Method:	L Landfill.
Specific Gravity:	01.00

AB127 **FORMER TRICO PLANT** **NY BROWNFIELDS** **S113913742**
North **791 WASHINGTON STREET** **N/A**
1/4-1/2 **BUFFALO, NY 14203**
0.324 mi.
1712 ft. **Site 1 of 2 in cluster AB**

Relative:
Higher

Actual:
634 ft.

BROWNFIELDS:

Name:	FORMER TRICO PLANT
Address:	791 WASHINGTON STREET
City,State,Zip:	BUFFALO, NY 14203
Program:	BCP
Site Code:	485846
Acres:	2.11
HW Code:	C915281
SWIS:	1502
Town:	Buffalo (c)
Record Added Date:	08/15/2013
Record Updated Date:	08/30/2019
Update By:	SFRADON
Site Description:	Location: The site is located in the densely developed urban center of downtown Buffalo. The property is immediately bounded by commercial and residential properties to the north; Ellicott Street and a parking lot to the east; Goodell Street and Eastman Machine Company to the south; and Washington Street and commercial and residential properties to the west. Site Features: The site consists of a complex of five industrial buildings totaling 617,627 square feet and a small portion of former Burton Street. The buildings are currently vacant. Current Zoning and Land Use: The site is zoned CM (General Commercial). Past Use of the Site: The oldest of the five buildings was constructed circa 1890 as a portion of the Christian Weyand Brewery which operated at the site until the enactment of prohibition. The building was purchased in 1920 by Trico Products Corporation for the manufacturing of windshield wipers for the automotive industry. The remaining buildings were constructed from 1920 to 1954. The Trico Products Corporation operated at the site until circa 1990. Operations included electroplating, smelting, die-casting, rubber extrusion and metal fabrication. Site Geology and Hydrogeology: The site primarily consists of a building. Below the concrete building slab, there is a thin veneer (2 to 3 inches) of fill material consisting of black fine to course sand with ash. This is underlain with native soils generally consisting of a varying thickness and alternating layers of reddish-brown sandy lean clays and sandy silts to depths of 40 feet below the building floor. The bedrock consists of Onondaga Formation which has an approximate thickness of 110 to 160 feet. The depth to groundwater below the building basement floor is approximately 1.65 feet. Regional groundwater flow is estimated west toward Lake Erie. 10/15/13-DEC signed the Brownfield Cleanup Program Acceptance Letter for this

FORMER TRICO PLANT (Continued) **S113913742**

site. 10/24/13- DEC signed the Brownfield Cleanup Agreement for this site.

Env Problem: A remedial investigation (RI) was completed in December 2016. The soil/fill and groundwater samples were analyzed for Target Compound List (TCL) volatiles organic compounds (VOCs), semi-volatile organic compounds (SVOCs), polychlorinated bi-phenyls (PCBs), pesticides, herbicides, Target Analyte List (TAL) metals, and cyanide,. Based upon the RI, groundwater is the prime medium of contamination at the site. Groundwater: Groundwater at the site is contaminated with chlorinated volatile organic compounds (cVOCs) [tetrachloroethene (PCE), trichloroethene (TCE), cis-dichloroethene (cis-DCE), trans-dichloroethene (trans-DCE), and vinyl chloride] related to the solvents used at the site during plant operations. The highest concentrations of cVOCs in groundwater were: PCE 4.9 parts per billion (ppb) (std. - 5 ppb), TCE 89 ppb (std. 5 ppb), cis-DCE -140 ppb (std. - 5 ppb), trans-DCE -200 ppb (std. -5 ppb), and vinyl chloride 2.1 ppb (std. - 2 ppb). Other parameters exceeding the Groundwater Quality Standards (GWQS) were: dissolved metals [cobalt - 7.3 ppb (std. -5 ppb), iron - 530 ppb (std. - 300 ppb), and magnesium - 123,000 ppb (std. - 35,000 ppb)] and PAHs [benzo(b)flouranthene - 0.71 ppb (std.- 0.002 ppb) and chrysene - 0.56 ppb (std.- 0.002 ppb)]. Iron and magnesium are natural occurring metals. Polychlorinated bi-phenyls (PCBs), pesticides, and herbicides were not detected in groundwater. Off-site Groundwater: Levels of TCE (0.33 ppb) and cis-DCE (2.8 ppb) found in off-site monitoring wells were below their respective groundwater quality standards. Soil/Fill: All soil that exists on the site is beneath a building or the former Burton Street (asphalt cover), therefore no surface soil exists on site. Levels of metals (arsenic, barium, and mercury), PCBs and PAHs were found above restricted residential soil cleanup objectives (RRSCOs) in soil/fill samples collected from beneath the building during a Limited Sub-surface Investigation in 2013. Total PAHs were below 50 ppm. During the RI, RRSCOs were exceeded only for arsenic (26.9 ppm; RRSCO-16 ppm) at only one sampling location. The levels of PAHs, PCBs, and cVOCs did not exceed RRSCOs in any RI sample. The levels of contamination beneath former Burton Street did not exceed RRSCOs. Drainage Structures: The material in the drainage structures contained residual oil. The concentrations of volatile organic compounds were below the restricted residential use soil cleanup objectives. Standing Water in the Basement: One pesticide [4,4 -DDD (0.08 ppb)] was detected in basement water above the GWQS (0.01 ppb). The levels of metals such as barium, manganese, nickel, and zinc were below the GWQS/Guidance Values. Sub-slab Vapor and Indoor Air: The concentrations of volatile contaminants of concern in sub-slab vapor samples were up to 19,000 microgram per cubic meter (ug/m3) TCE; 730 ug/m3 - cis-dichloroethene; 99 ug/m3 - trans-dichloroethene; 2.8 ug/m3 - tetrachloroethene, and 0.51 ug/m3- vinyl chloride. The indoor air samples detected TCE at 35 ug/m3 which exceeds the NYSDOH indoor air guideline of 2 ug/m3 and the immediate action level of 20 ug/m3. In addition, the following contaminants were detected in indoor air: cis-dichloroethene at 5.9 ug/m3, trans-dichloroethene at 0.42 ug/m3, tetrachloroethene at 0.24 ug/m3, and vinyl chloride at 0.089 ug/m3. Sub-Slab soil vapor concentrations are greatest in the immediate vicinity of the most impacted groundwater monitoring well and significantly decrease as you move away from that well toward the perimeter of the building. In addition, the groundwater contamination is contained to the site. Therefore off-site soil vapor impacts of

FORMER TRICO PLANT (Continued) **S113913742**

	concern are not anticipated.
Health Problem:	Direct contact with contaminants in soil is unlikely as the site is covered with buildings or pavement. People are not drinking contaminated groundwater as the area is served by a public water supply that is not affected by the site. Contact with sediments and standing water in the basement is possible. Volatile organic compounds in the groundwater or soil may move into the soil vapor (air spaces within the soil), which in turn may move into overlying buildings and affect the indoor air quality. This process, which is similar to the movement of radon gas from the subsurface into the indoor air of buildings, is referred to as soil vapor intrusion. Because the building is vacant, inhalation of site-related contaminants due to soil vapor intrusion does not represent a current concern. However, the potential exists for people to inhale site contaminants if the building is reoccupied. Soil vapor intrusion concerns are limited to the on-site building only.
Dump:	False
Structure:	False
Lagoon:	False
Landfill:	False
Pond:	False
Disp Start:	Not reported
Disp Term:	Not reported
Lat/Long:	Not reported
Dell:	Not reported
Record Add:	2013-08-15 14:21:00
Record Upd:	2017-05-23 09:50:00
Updated By:	JSWALIA
Own Op:	Applicant/Requestor
Sub Type:	P03
Owner Name:	Peter L. Krog, Sr.
Owner Company:	847 Main Street, LLC
Owner Address:	4 Centre Drive
Owner Addr2:	Not reported
Owner City,St,Zip:	Orchard Park, NY 14127
Owner Country:	United States of America
Own Op:	Document Repository
Sub Type:	NNN
Owner Name:	Mary Jean Jakubowski
Owner Company:	Buffalo and Erie County Public Library
Owner Address:	1 Lafayette Square
Owner Addr2:	Not reported
Owner City,St,Zip:	Buffalo, NY 14203
Owner Country:	United States of America
Own Op:	Applicant/Requestor
Sub Type:	P03
Owner Name:	Paul Neureuter
Owner Company:	791 Washington Street, LLC
Owner Address:	4 Centre Drive
Owner Addr2:	Not reported
Owner City,St,Zip:	Orchard Park, NY 14127
Owner Country:	United States of America
Own Op:	Owner
Sub Type:	P03
Owner Name:	paul neureuter
Owner Company:	791 Washington Street, LLC
Owner Address:	4 Centre drive

FORMER TRICO PLANT (Continued) **S113913742**

Owner Addr2:	Not reported
Owner City,St,Zip:	orchard park, NY 14127
Owner Country:	United States of America
HW Code:	C915281
Waste Type:	polychlorinated biphenyls (PCB)
Waste Quantity:	UNKNOWN
Waste Code:	Not reported
HW Code:	C915281
Waste Type:	trichloroethene (TCE)
Waste Quantity:	UNKNOWN
Waste Code:	Not reported
HW Code:	C915281
Waste Type:	polycyclic aromatic hydrocarbons (PAHS), total
Waste Quantity:	UNKNOWN
Waste Code:	Not reported
HW Code:	C915281
Waste Type:	arsenic
Waste Quantity:	UNKNOWN
Waste Code:	Not reported
HW Code:	C915281
Waste Type:	barium
Waste Quantity:	UNKNOWN
Waste Code:	Not reported
HW Code:	C915281
Waste Type:	1,2-dichloroethene
Waste Quantity:	UNKNOWN
Waste Code:	Not reported
HW Code:	C915281
Waste Type:	mercury
Waste Quantity:	UNKNOWN
Waste Code:	Not reported
HW Code:	C915281
Waste Type:	vinyl chloride
Waste Quantity:	UNKNOWN
Waste Code:	Not reported
HW Code:	C915281
Waste Type:	tetrachloroethene (PCE)
Waste Quantity:	UNKNOWN
Waste Code:	Not reported
HW Code:	C915281
Waste Type:	dichloroethene (cis-1,2-)
Waste Quantity:	UNKNOWN
Waste Code:	Not reported
HW Code:	C915281
Waste Type:	dichloroethene (trans-1,2-)
Waste Quantity:	UNKNOWN
Waste Code:	Not reported
Crossref ID:	915249
Cross Ref Type Code:	02
Cross Ref Type:	HW Site ID
Record Added Date:	2014-08-29 10:31:00
Record Updated:	2014-08-29 10:31:00
Updated By:	MLDOSTER
Crossref ID:	NYD002107399
Cross Ref Type Code:	06
Cross Ref Type:	RCRA EPA ID No.
Record Added Date:	2013-11-18 10:11:00

FORMER TRICO PLANT (Continued) **S113913742**

Record Updated:	2013-11-18 10:11:00
Updated By:	DFLATES
Crossref ID:	C915281-10-13
Cross Ref Type Code:	23
Cross Ref Type:	Agreement/Consent Order Number
Record Added Date:	2017-02-28 11:39:00
Record Updated:	2017-02-28 11:39:00
Updated By:	JSWALIA
Crossref ID:	October 24, 2013
Cross Ref Type Code:	26
Cross Ref Type:	Agreement/Consent Order Date
Record Added Date:	2017-02-28 11:37:00
Record Updated:	2017-02-28 11:37:00
Updated By:	JSWALIA

---

128 West 1/4-1/2 0.329 mi. 1737 ft.

250 DELAWARE AVENUE SITE
250 DELAWARE AVENUE
BUFFALO, NY 14202

NY BROWNFIELDS **S112818547**
N/A

Relative: Lower

Actual: 613 ft.

BROWNFIELDS:

Name:	250 DELAWARE AVENUE SITE
Address:	250 DELAWARE AVENUE
City,State,Zip:	BUFFALO, NY 14202
Program:	BCP
Site Code:	476973
Acres:	1.948
HW Code:	C915271
SWIS:	1502
Town:	Buffalo (c)
Record Added Date:	12/20/2012
Record Updated Date:	12/24/2014
Update By:	SRHEIGEL
Site Description:	Location: The site is located at 250 Delaware Avenue in the City of Buffalo. The address for the BCP site parcel has been renumbered by the City to 250 Delaware Street. The site encompasses an area the length of a city block along the north side of West Chippewa Street extending from Delaware Avenue to South Elmwood Avenue. Site Features: The site is located in a highly developed urban area and is situated in a popular entertainment district. The site occupies approximately 1.96 acres in area on the north side of West Chippewa Street, and is bounded by South Elmwood Avenue to the west, Delaware Avenue to the east and commercial properties to the north. Local topography of the area is generally flat with a gentle slope toward the Buffalo River/Lake Erie typical of the Buffalo metro area. The site currently has no buildings, but steel framing and floor decking for a 12 story mixed use commercial use building has recently been completed. Current Zoning and Land Use: The site is zoned for commercial use in City of Buffalo Downtown Opportunity (DO) zone. Previous use and future use following redevelopment will be commercial. Past Use of the Site: The development history dates back to the late 1800s. The site and surrounding area was historically used for commercial and residential uses. The eastern portion of the site contained the Delaware Court building which was utilized as a mixed-use commercial building since its construction in 1925. An area behind the Delaware Court building used for surface parking was previously used for gasoline retail as early as the 1930s. Westward

250 DELAWARE AVENUE SITE (Continued) **S112818547**

from the Delaware Court building, three residential structures occupied lots fronting Chippewa Street. These structures were eventually demolished. Two of the residential lots were subsequently used for surface parking. The remaining former residential lot at the corner of West Chippewa and South Elmwood was used as a retail gasoline filling station with a one story convenience store. The former residential lots and commercial use lots were eventually combined into a single parcel with the Delaware Court Building lot. Just north of this gasoline station, records show that the parking lot area contained another gasoline filling station for a period of time. A tire service operation was present on-site from approximately 1931 and 1936, and a service station was identified on the project site from 1982 and 1987 suggesting historic on-site automotive repair operations. Municipal records indicate the installation and removal of several underground storage tanks on this side of the project site. North of the former gasoline station, a former commercial building occupied the area fronting South Elmwood. This building was demolished in the mid-2000s. Prior to demolition, a locksmith occupied the building. Records for this building indicate several uses including a paint shop and a pipe/hardware shop. In 2003, the site owner at that time entered into stipulation agreement with the NYSDEC to investigate and remediate a petroleum spill discovered at the site. A petroleum recovery system was installed in 2003 and was operated until 2004. Approximately 4,300 gallons of petroleum product was extracted from the impacted area. Measures to treat groundwater impacted with dissolved petroleum contamination were implemented by the site previous owner in 2004 and 2006. Ongoing monitoring indicated continued dissolved phase petroleum impacts to groundwater. The site owner sold the site to the BCP applicant in 2012 and the site was admitted to the BCP in early 2013. The BCP applicant demolished the gas station/convenience store during early summer 2013. The Delaware Court Building was demolished during winter 2013-2014. The site is currently being redeveloped with the construction of a 12 story mixed commercial use building in the area formerly occupied by the Delaware Court Building and a 4 story parking ramp. Site Geology/Hydrogeology: Overburden: Following the recent interim remedial measure (IRM), the surficial site geology has been altered. The surface and upper zone in the former parking lot area consists of crushed limestone backfill of varying thickness. The petroleum excavation area was backfilled with crushed limestone ranging in depth from 15 to 20 feet in depth, and historic fill area contains crushed limestone from 2 to 6 feet in depth. Below the crushed limestone fill layer, native soils consists of mostly a fine sand with some interbedded thin lenses of a silty/clayey soil ranging from 41 to 46 feet in depth. The sandy soil layer progressively becomes siltier moving northward along the site. The predominantly sandy soil is likely a part of a lake-laid sandy ridge deposit that is unique in this locality of the city. The soil beneath the basement of former Delaware Court Building consists of the fine sandy soil. Bedrock: Limestone bedrock varies from 41 to 46 feet below ground surface. Hydrogeology: Unconfined groundwater was encountered within the native soils and recent backfill at depths of approximately 10 to 12 feet below ground surface. Site groundwater flow gradient appears to flow in a south/southwest direction. Regional groundwater likely flows west/southwest toward Lake Erie and confluence of the Buffalo River.

Env Problem: Pre IRM Remediation: Soil: Soil: Soil in the southwest section of the

250 DELAWARE AVENUE SITE (Continued) **S112818547**

site was impacted by petroleum compounds significantly above unrestricted use levels. After several preceding remediation measures, the soil was still sufficiently contaminated to a depth of 15 to 18 feet below ground surface with petroleum such that it served as ongoing source of groundwater contamination from petroleum compounds and potential source of volatile petroleum compound soil vapors. The parking lot area of the site was underlain with impacted fill. The impacted fill was contaminated with several metals and semi-volatile organic compounds; however it did not pose an environmental or human health concern as it was contained beneath an asphalt pavement and was not mobile. Groundwater: Previous efforts to remediate the petroleum spill did not effectively remediate the site from petroleum compounds. Ongoing monitoring indicated continued high levels of dissolved petroleum impacts to groundwater significantly above water quality standards. Groundwater quality was not impacted elsewhere on the site by petroleum compounds or other contaminants of concern. Soil Vapor: The soil vapor assessment indicated petroleum vapors in areas beyond the petroleum impacted area. No DOH vapor matrix contaminants exceeded matric levels. Post-IRM Remediation Soil: Verification sampling of bottom and sidewalls was implemented to ensure project cleanup goals were achieved. With the exception of one bottom sample, the concentrations of contaminants remaining in the native soils were less than the unrestricted use SCOs. The bottom sample (bottom no. 15) was situated in a deeper section (18 feet) of the petroleum excavation area adjacent to the sheet piling, where an excavation depth limitation restricted additional excavation depth along the sheet piling. The sample was marginally above the unrestricted level for xylene (1.75 ppm total xylene vs. the 0.260 ppm unrestricted use SCO), but well below the residential use SCO (100 ppm). There is no evidence of offsite migration of contaminants of concern. Groundwater: A nominal level of benzene (210 ppb in MW-8) remains in an area previously heavily contaminated with petroleum. With the bulk removal of petroleum impacted soils at the site, it is expected that the benzene residual will continue to decrease due to natural attenuation. There is no evidence of significant off-site migration of impacted groundwater. Soil Vapor: The bulk removal of petroleum impacted soil has removed the source of petroleum volatile compounds and vapor intrusion concerns.

Health Problem: Remedial activities undertaken at the site have effectively reduced the potential for exposure to site-related contaminants in on-site areas. Some limited soil contamination exists at the property boundary but people are unlikely to contact it as it is at depth. People are not coming into contact with groundwater unless they dig greater than 10 feet below the ground surface. In addition, the City of Buffalo prohibits use of groundwater as a potable source and the area is served by a public water supply.

Dump: False
Structure: False
Lagoon: False
Landfill: False
Pond: False
Disp Start: Not reported
Disp Term: Not reported
Lat/Long: Not reported
Dell: Not reported
Record Add: 2012-12-20 14:30:00
Record Upd: 2014-12-09 09:13:00

250 DELAWARE AVENUE SITE (Continued) **S112818547**

Updated By:	ewmelnyk
Own Op:	Owner
Sub Type:	E
Owner Name:	Michael J. Montante
Owner Company:	TCC Building R Associates L.P.
Owner Address:	100 Corporate Parkway, Suite 500
Owner Addr2:	Not reported
Owner City,St,Zip:	Amherst, NY 14226
Owner Country:	United States of America
Own Op:	Document Repository
Sub Type:	NNN
Owner Name:	Not reported
Owner Company:	Buffalo & Erie County Public Library
Owner Address:	1 Lafayette Square
Owner Addr2:	Not reported
Owner City,St,Zip:	Buffalo, NY 14203
Owner Country:	United States of America
Own Op:	Applicant/Requestor
Sub Type:	P03
Owner Name:	Michael Montante
Owner Company:	DNC 250, Inc.
Owner Address:	100 Corporate Parkway
Owner Addr2:	Suite 500
Owner City,St,Zip:	Amherst, NY 14226
Owner Country:	United States of America
HW Code:	C915271
Waste Type:	ETHYLBENZENE
Waste Quantity:	UNKNOWN
Waste Code:	Not reported
HW Code:	C915271
Waste Type:	BENZO(A)PYRENE
Waste Quantity:	UNKNOWN
Waste Code:	Not reported
HW Code:	C915271
Waste Type:	BENZO(A)PYRENE
Waste Quantity:	UNKNOWN
Waste Code:	Not reported
HW Code:	C915271
Waste Type:	BENZO[K]FLUORANTHENE
Waste Quantity:	UNKNOWN
Waste Code:	Not reported
HW Code:	C915271
Waste Type:	BENZO[K]FLUORANTHENE
Waste Quantity:	UNKNOWN
Waste Code:	Not reported
HW Code:	C915271
Waste Type:	indeno(1,2,3-cd)pyrene
Waste Quantity:	UNKNOWN
Waste Code:	Not reported
HW Code:	C915271
Waste Type:	indeno(1,2,3-cd)pyrene
Waste Quantity:	UNKNOWN
Waste Code:	Not reported
HW Code:	C915271
Waste Type:	BENZ(A)ANTHRACENE
Waste Quantity:	UNKNOWN
Waste Code:	Not reported

250 DELAWARE AVENUE SITE (Continued) **S112818547**

HW Code:	C915271
Waste Type:	LEAD
Waste Quantity:	UNKNOWN
Waste Code:	Not reported
HW Code:	C915271
Waste Type:	LEAD
Waste Quantity:	UNKNOWN
Waste Code:	Not reported
HW Code:	C915271
Waste Type:	Chrysene
Waste Quantity:	UNKNOWN
Waste Code:	Not reported
HW Code:	C915271
Waste Type:	Chrysene
Waste Quantity:	UNKNOWN
Waste Code:	Not reported
HW Code:	C915271
Waste Type:	CADMIUM
Waste Quantity:	UNKNOWN
Waste Code:	Not reported
HW Code:	C915271
Waste Type:	CADMIUM
Waste Quantity:	UNKNOWN
Waste Code:	Not reported
HW Code:	C915271
Waste Type:	METHYL-TERT-BUTYL ETHER (MTBE)
Waste Quantity:	UNKNOWN
Waste Code:	Not reported
HW Code:	C915271
Waste Type:	METHYL-TERT-BUTYL ETHER (MTBE)
Waste Quantity:	UNKNOWN
Waste Code:	Not reported
HW Code:	C915271
Waste Type:	BENZO(B)FLUORANTHENE
Waste Quantity:	UNKNOWN
Waste Code:	Not reported
HW Code:	C915271
Waste Type:	BENZO(B)FLUORANTHENE
Waste Quantity:	UNKNOWN
Waste Code:	Not reported
HW Code:	C915271
Waste Type:	BENZO(B)FLUORANTHENE
Waste Quantity:	UNKNOWN
Waste Code:	Not reported
HW Code:	C915271
Waste Type:	BENZO(B)FLUORANTHENE
Waste Quantity:	UNKNOWN
Waste Code:	Not reported
HW Code:	C915271
Waste Type:	DIBENZ[A,H]ANTHRACENE
Waste Quantity:	UNKNOWN
Waste Code:	Not reported
HW Code:	C915271
Waste Type:	DIBENZ[A,H]ANTHRACENE
Waste Quantity:	UNKNOWN
Waste Code:	Not reported
HW Code:	C915271

250 DELAWARE AVENUE SITE (Continued) **S112818547**

Waste Type:	N-PROPYLBENZENE
Waste Quantity:	UNKNOWN
Waste Code:	Not reported
HW Code:	C915271
Waste Type:	TOLUENE
Waste Quantity:	UNKNOWN
Waste Code:	Not reported
HW Code:	C915271
Waste Type:	1,3,5-Trimethylbenzene
Waste Quantity:	UNKNOWN
Waste Code:	Not reported
HW Code:	C915271
Waste Type:	NAPHTHALENE
Waste Quantity:	UNKNOWN
Waste Code:	Not reported
HW Code:	C915271
Waste Type:	1,2,4-TRIMETHYLBENZENE
Waste Quantity:	UNKNOWN
Waste Code:	Not reported
HW Code:	C915271
Waste Type:	XYLENE (MIXED)
Waste Quantity:	UNKNOWN
Waste Code:	Not reported
HW Code:	C915271
Waste Type:	BENZENE
Waste Quantity:	UNKNOWN
Waste Code:	Not reported
Crossref ID:	9-489026
Cross Ref Type Code:	18
Cross Ref Type:	PBS No.
Record Added Date:	2013-10-22 09:34:00
Record Updated:	2013-10-22 09:34:00
Updated By:	aeskalsk
Crossref ID:	0175554
Cross Ref Type Code:	01
Cross Ref Type:	Spill No.
Record Added Date:	2013-01-02 09:53:00
Record Updated:	2013-01-02 09:53:00
Updated By:	SRHEIGEL
Crossref ID:	c915271
Cross Ref Type Code:	22
Cross Ref Type:	BCP Site ID
Record Added Date:	2014-11-26 15:16:00
Record Updated:	2014-11-26 15:16:00
Updated By:	ewmelnyk
Crossref ID:	C915271-03-13
Cross Ref Type Code:	23
Cross Ref Type:	Agreement/Consent Order Number
Record Added Date:	2014-11-26 15:20:00
Record Updated:	2014-11-26 15:20:00
Updated By:	ewmelnyk

AB129 **TRICO PRODUCTS CORP.** **CORRACTS** **1000177343**
North **817 WASHINGTON STREET** **RCRA-VSQG** **NYD002107399**
1/4-1/2 **BUFFALO, NY 14203** **PADS**
0.346 mi. **US AIRS**
1826 ft. **Site 2 of 2 in cluster AB** **NY MANIFEST**

Relative:
Higher

Actual:
635 ft.

CORRACTS:

EPA ID: NYD002107399
EPA Region: 02
Area Name: SITEWIDE
Actual Date: 2017-07-24 00:00:00.0
Action: CA400 - Date For Remedy Selection (CM Imposed)
NAICS Code(s): Not reported
Original schedule date: Not reported
Schedule end date: Not reported

EPA ID: NYD002107399
EPA Region: 02
Area Name: SITEWIDE
Actual Date: 1994-07-19 00:00:00.0
Action: CA070YE - RFA Determination Of Need For An RFI, RFI is Necessary
NAICS Code(s): Not reported
Original schedule date: Not reported
Schedule end date: Not reported

EPA ID: NYD002107399
EPA Region: 02
Area Name: SITEWIDE
Actual Date: 1994-01-12 00:00:00.0
Action: CA075LO - CA Prioritization, Facility or area was assigned a low corrective action priority
NAICS Code(s): Not reported
Original schedule date: 1994-03-31 00:00:00.0
Schedule end date: Not reported

EPA ID: NYD002107399
EPA Region: 02
Area Name: SITEWIDE
Actual Date: 1992-09-22 00:00:00.0
Action: CA050 - RFA Completed
NAICS Code(s): Not reported
Original schedule date: Not reported
Schedule end date: Not reported

EPA ID: NYD002107399
EPA Region: 02
Area Name: SITEWIDE
Actual Date: 1988-12-16 00:00:00.0
Action: CA070NO - RFA Determination Of Need For An RFI, RFI is Not Necessary
NAICS Code(s): Not reported
Original schedule date: Not reported
Schedule end date: Not reported

EPA ID: NYD002107399
EPA Region: 02
Area Name: SITEWIDE
Actual Date: 1988-12-16 00:00:00.0
Action: CA999NF - Corrective Action Process Terminated, No Further Action
NAICS Code(s): Not reported

TRICO PRODUCTS CORP. (Continued) **1000177343**

Original schedule date: Not reported
Schedule end date: Not reported

EPA ID: NYD002107399
EPA Region: 02
Area Name: SITEWIDE
Actual Date: 1988-10-28 00:00:00.0
Action: CA050PA - RFA Completed, Assessment was a PA-Plus
NAICS Code(s): Not reported
Original schedule date: Not reported
Schedule end date: Not reported

RCRA-VSQG:
Date form received by agency: 2017-05-25 00:00:00.0
Facility name: CENTURY CENTRE I
Facility address: 817 WASHINGTON ST
BUFFALO, NY 14203
EPA ID: NYD002107399
Mailing address: LOVELL PLACE
ERIE, PA 16503
Contact: RON FARAVAUGH
Contact address: LOVELL PLACE
ERIE, PA 16503
Contact country: US
Contact telephone: 814-392-4085
Contact email: Not reported
EPA Region: 02
Land type: Private
Classification: Conditionally Exempt Small Quantity Generator
Description: Handler: generates 100 kg or less of hazardous waste per calendar month, and accumulates 1000 kg or less of hazardous waste at any time; or generates 1 kg or less of acutely hazardous waste per calendar month, and accumulates at any time: 1 kg or less of acutely hazardous waste; or 100 kg or less of any residue or contaminated soil, waste or other debris resulting from the cleanup of a spill, into or on any land or water, of acutely hazardous waste; or generates 100 kg or less of any residue or contaminated soil, waste or other debris resulting from the cleanup of a spill, into or on any land or water, of acutely hazardous waste during any calendar month, and accumulates at any time: 1 kg or less of acutely hazardous waste; or 100 kg or less of any residue or contaminated soil, waste or other debris resulting from the cleanup of a spill, into or on any land or water, of acutely hazardous waste

Handler Activities Summary:
U.S. importer of hazardous waste: No
Mixed waste (haz. and radioactive): No
Recycler of hazardous waste: No
Transporter of hazardous waste: No
Treater, storer or disposer of HW: No
Underground injection activity: No
On-site burner exemption: No
Furnace exemption: No
Used oil fuel burner: No
Used oil processor: No
User oil refiner: No

TRICO PRODUCTS CORP. (Continued) **1000177343**

Used oil fuel marketer to burner: No
Used oil Specification marketer: No
Used oil transfer facility: No
Used oil transporter: No

Historical Generators:

Date form received by agency: 2007-02-21 00:00:00.0
Site name: CENTURY CENTRE I
Classification: Conditionally Exempt Small Quantity Generator

Date form received by agency: 2007-02-20 00:00:00.0
Site name: CENTURY CENTRE I
Classification: Conditionally Exempt Small Quantity Generator

Date form received by agency: 2007-02-20 00:00:00.0
Site name: CENTURY CENTRE I
Classification: Conditionally Exempt Small Quantity Generator

Date form received by agency: 2002-03-20 00:00:00.0
Site name: CENTURY CENTRE I
Classification: Large Quantity Generator

Date form received by agency: 1999-07-14 00:00:00.0
Site name: CENTURY CENTRE I
Classification: Small Quantity Generator

Date form received by agency: 1996-03-29 00:00:00.0
Site name: TRICO PRODUCTS CORPORATION
Classification: Large Quantity Generator

Date form received by agency: 1994-05-17 00:00:00.0
Site name: TRICO PRODUCTS CORPORATION
Classification: Large Quantity Generator

Date form received by agency: 1992-02-27 00:00:00.0
Site name: TRICO PRODUCTS CORP
Classification: Large Quantity Generator

Date form received by agency: 1990-03-01 00:00:00.0
Site name: TRICO PRODUCTS CORPORATION
Classification: Large Quantity Generator

Date form received by agency: 1980-11-19 00:00:00.0
Site name: CENTURY CENTRE I
Classification: Not a generator, verified

Date form received by agency: 1980-08-18 00:00:00.0
Site name: CENTURY CENTRE I
Classification: Large Quantity Generator

Hazardous Waste Summary:

. Waste code: B002
. Waste name: Petroleum oil or other liquid containing 50 ppm or greater of PCBs, but less than 500 ppm PCBs. This includes oil from electrical equipment whose PCB concentration is unknown, except for circuit

TRICO PRODUCTS CORP. (Continued) **1000177343**

breakers, reclosers and cable.

. Waste code: B004
. Waste name: PCB articles containing 50 ppm or greater of PCBs, but less than 500 ppm PCBs, excluding small capacitors. This includes oil-filled electrical equipment whose PCB concentration is unknown, except for circuit breakers, reclosers and cable.

. Waste code: B005
. Waste name: PCB articles, other than transformers, that contain 500 ppm or greater of PCBs, excluding small capacitors.

. Waste code: B006
. Waste name: PCB transformers. PCB transformers means any transformer that contains 500 ppm PCB or greater.

. Waste code: D000
. Waste name: Not Defined

. Waste code: D001
. Waste name: IGNITABLE WASTE

. Waste code: D002
. Waste name: CORROSIVE WASTE

. Waste code: D003
. Waste name: REACTIVE WASTE

. Waste code: D006
. Waste name: CADMIUM

. Waste code: D007
. Waste name: CHROMIUM

. Waste code: D008
. Waste name: LEAD

. Waste code: D009
. Waste name: MERCURY

. Waste code: F001
. Waste name: THE FOLLOWING SPENT HALOGENATED SOLVENTS USED IN DEGREASING: TETRACHLOROETHYLENE, TRICHLORETHYLENE, METHYLENE CHLORIDE, 1,1,1-TRICHLOROETHANE, CARBON TETRACHLORIDE AND CHLORINATED FLUOROCARBONS; ALL SPENT SOLVENT MIXTURES/BLENDS USED IN DEGREASING CONTAINING, BEFORE USE, A TOTAL OF TEN PERCENT OR MORE (BY VOLUME) OF ONE OR MORE OF THE ABOVE HALOGENATED SOLVENTS OR THOSE SOLVENTS LISTED IN F002, F004, AND F005; AND STILL BOTTOMS FROM THE RECOVERY OF THESE SPENT SOLVENTS AND SPENT SOLVENT MIXTURES.

. Waste code: F003
. Waste name: THE FOLLOWING SPENT NONHALOGENATED SOLVENTS: XYLENE, ACETONE, ETHYL ACETATE, ETHYL BENZENE, ETHYL ETHER, METHYL ISOBUTYL KETONE, N-BUTYL ALCOHOL, CYCLOHEXANONE, AND METHANOL; ALL SPENT SOLVENT MIXTURES/BLENDS CONTAINING, BEFORE USE, ONLY THE ABOVE SPENT NONHALOGENATED SOLVENTS; AND ALL SPENT SOLVENT MIXTURES/BLENDS CONTAINING, BEFORE USE, ONE OR MORE OF THE ABOVE NONHALOGENATED

TRICO PRODUCTS CORP. (Continued) **1000177343**

SOLVENTS, AND A TOTAL OF TEN PERCENT OR MORE (BY VOLUME) OF ONE OR MORE OF THOSE SOLVENTS LISTED IN F001, F002, F004, AND F005; AND STILL BOTTOMS FROM THE RECOVERY OF THESE SPENT SOLVENTS AND SPENT SOLVENT MIXTURES.

. Waste code: F006
. Waste name: WASTEWATER TREATMENT SLUDGES FROM ELECTROPLATING OPERATIONS, EXCEPT FROM THE FOLLOWING PROCESSES: (1) SULFURIC ACID ANODIZING OF ALUMINUM; (2) TIN PLATING ON CARBON STEEL; (3) ZINC PLATING (SEGREGATED BASIS) ON CARBON STEEL; (4) ALUMINUM OR ZINC-ALUMINUM PLATING ON CARBON STEEL; (5) CLEANING/STRIPPING ASSOCIATED WITH TIN, ZINC, AND ALUMINUM PLATING ON CARBON STEEL; AND (6) CHEMICAL ETCHING AND MILLING OF ALUMINUM.

. Waste code: F007
. Waste name: SPENT CYANIDE PLATING BATH SOLUTIONS FROM ELECTROPLATING OPERATIONS.

. Waste code: F008
. Waste name: PLATING BATH RESIDUES FROM THE BOTTOM OF PLATING BATHS FROM ELECTROPLATING OPERATIONS IN WHICH CYANIDES ARE USED IN THE PROCESS.

. Waste code: F009
. Waste name: SPENT STRIPPING AND CLEANING BATH SOLUTIONS FROM ELECTROPLATING OPERATIONS IN WHICH CYANIDES ARE USED IN THE PROCESS.

. Waste code: P001
. Waste name: 2H-1-BENZOPYRAN-2-ONE, 4-HYDROXY-3-(3-OXO-1-PHENYLBUTYL)-, & SALTS, WHEN PRESENT AT CONCENTRATIONS GREATER THAN 0.3% (OR) WARFARIN, & SALTS, WHEN PRESENT AT CONCENTRATIONS GREATER THAN 0.3%

. Waste code: P029
. Waste name: COPPER CYANIDE (OR) COPPER CYANIDE CU(CN)

. Waste code: P030
. Waste name: CYANIDES (SOLUBLE CYANIDE SALTS), NOT OTHERWISE SPECIFIED

. Waste code: P098
. Waste name: POTASSIUM CYANIDE (OR) POTASSIUM CYANIDE K(CN)

. Waste code: P106
. Waste name: SODIUM CYANIDE (OR) SODIUM CYANIDE NA(CN)

. Waste code: P121
. Waste name: ZINC CYANIDE (OR) ZINC CYANIDE ZN(CN)2

. Waste code: U002
. Waste name: 2-PROPANONE (I) (OR) ACETONE (I)

. Waste code: U044
. Waste name: CHLOROFORM (OR) METHANE, TRICHLORO-

. Waste code: U056
. Waste name: BENZENE, HEXAHYDRO- (I) (OR) CYCLOHEXANE (I)

. Waste code: U112
. Waste name: ACETIC ACID, ETHYL ESTER (I) (OR) ETHYL ACETATE (I)

TRICO PRODUCTS CORP. (Continued) **1000177343**

. Waste code: U134
. Waste name: HYDROFLUORIC ACID (C,T) (OR) HYDROGEN FLUORIDE (C,T)

. Waste code: U144
. Waste name: ACETIC ACID, LEAD(2+) SALT (OR) LEAD ACETATE

. Waste code: U151
. Waste name: MERCURY

. Waste code: U159
. Waste name: 2-BUTANONE (I,T) (OR) METHYL ETHYL KETONE (MEK) (I,T)

. Waste code: U201
. Waste name: 1,3-BENZENEDIOL (OR) RESORCINOL

. Waste code: U211
. Waste name: CARBON TETRACHLORIDE (OR) METHANE, TETRACHLORO-

. Waste code: U213
. Waste name: FURAN, TETRAHYDRO-(I) (OR) TETRAHYDROFURAN (I)

. Waste code: U220
. Waste name: BENZENE, METHYL- (OR) TOLUENE

. Waste code: U226
. Waste name: ETHANE, 1,1,1-TRICHLORO- (OR) METHYL CHLOROFORM

. Waste code: U228
. Waste name: ETHENE, TRICHLORO- (OR) TRICHLOROETHYLENE

. Waste code: U239
. Waste name: BENZENE, DIMETHYL- (I,T) (OR) XYLENE (I)

Corrective Action Summary:

Event date: 1988-10-28 00:00:00.0
Event: RFA COMPLETED-ASSESSMENT WAS A PA-PLUS

Event date: 1988-12-16 00:00:00.0
Event: DETERMINATION OF NEED FOR AN INVESTIGATION-INVESTIGATION IS NOT NECESSARY

Event date: 1988-12-16 00:00:00.0
Event: CA PROCESS IS TERMINATED-NO FURTHER ACTION

Event date: 1992-09-22 00:00:00.0
Event: RFA COMPLETED

Event date: 1994-01-12 00:00:00.0
Event: CA PRIORITIZATION-LOW CA PRIORITY

Event date: 1994-07-19 00:00:00.0
Event: DETERMINATION OF NEED FOR AN INVESTIGATION-INVESTIGATION IS NECESSARY

Event date: 2017-07-24 00:00:00.0
Event: REMEDY DECISION

TRICO PRODUCTS CORP. (Continued) **1000177343**

Facility Has Received Notices of Violations:

Regulation violated:	Not reported
Area of violation:	LDR - General
Date violation determined:	1997-01-27 00:00:00.0
Date achieved compliance:	1997-02-11 00:00:00.0
Violation lead agency:	State
Enforcement action:	COMPLIANCE EVALUATION INSPECTION ON-SITE
Enforcement action date:	1997-01-27 00:00:00.0
Enf. disposition status:	Not reported
Enf. disp. status date:	Not reported
Enforcement lead agency:	State
Proposed penalty amount:	Not reported
Final penalty amount:	Not reported
Paid penalty amount:	Not reported

Evaluation Action Summary:

Evaluation date:	1997-01-10 00:00:00.0
Evaluation:	WRITTEN INFORMAL
Area of violation:	LDR - General
Date achieved compliance:	1997-02-11 00:00:00.0
Evaluation lead agency:	State

PADS:

Name:	TRICO PRODUCTS CORP.
Address:	817 WASHINGTON STREET
Address 2:	Not reported
City,State,Zip:	BUFFALO, NY 14203
EDR ID:	1000177343
EPAID:	NYD002107399
Region:	2
Generator:	Y
Storer:	N
Disposer:	N
Transporter:	N
Smelter:	N
Research Facility:	N
Mailing Address:	817 WASHINGTON STREET
Mailing Address 2:	Not reported
Mailing City:	BUFFALO
Mailing State:	NY
Mailing Zip:	14203
Mailing Country:	US
Owner Name:	TRICO PRODUCTS CORP.
Certification Date:	01/11/1994
Contact Name:	TIM TOMPKINS
Contact Title:	Not reported
Contact Telephone:	716-857-3052
Contact Text:	Not reported
Contact Email:	Not reported

US AIRS MINOR:

Envid:	1000177343
Region Code:	02
Programmatic ID:	AIR NY0000009140200507
Facility Registry ID:	110000326816
D and B Number:	Not reported

TRICO PRODUCTS CORP. (Continued) **1000177343**

Primary SIC Code: 3714
NAICS Code: 336399
Default Air Classification Code: MIN
Facility Type of Ownership Code: POF
Air CMS Category Code: Not reported
HPV Status: Not reported

US AIRS MINOR:
Region Code: 02
Programmatic ID: AIR NY0000009140200507
Facility Registry ID: 110000326816
Air Operating Status Code: OPR
Default Air Classification Code: MIN
Air Program: State Implementation Plan for National Primary and Secondary Ambient Air Quality Standards
Activity Date: 1982-02-19 00:00:00
Activity Status Date: Not reported
Activity Group: Compliance Monitoring
Activity Type: Inspection/Evaluation
Activity Status: Not reported

Region Code: 02
Programmatic ID: AIR NY0000009140200507
Facility Registry ID: 110000326816
Air Operating Status Code: OPR
Default Air Classification Code: MIN
Air Program: State Implementation Plan for National Primary and Secondary Ambient Air Quality Standards
Activity Date: 1984-02-07 00:00:00
Activity Status Date: Not reported
Activity Group: Compliance Monitoring
Activity Type: Inspection/Evaluation
Activity Status: Not reported

Region Code: 02
Programmatic ID: AIR NY0000009140200507
Facility Registry ID: 110000326816
Air Operating Status Code: OPR
Default Air Classification Code: MIN
Air Program: State Implementation Plan for National Primary and Secondary Ambient Air Quality Standards
Activity Date: 1984-03-07 00:00:00
Activity Status Date: Not reported
Activity Group: Compliance Monitoring
Activity Type: Inspection/Evaluation
Activity Status: Not reported

Region Code: 02
Programmatic ID: AIR NY0000009140200507
Facility Registry ID: 110000326816
Air Operating Status Code: OPR
Default Air Classification Code: MIN
Air Program: State Implementation Plan for National Primary and Secondary Ambient Air Quality Standards
Activity Date: 1984-06-30 00:00:00
Activity Status Date: Not reported
Activity Group: Compliance Monitoring
Activity Type: Inspection/Evaluation
Activity Status: Not reported

Region Code: 02
Programmatic ID: AIR NY0000009140200507

TRICO PRODUCTS CORP. (Continued) **1000177343**

Facility Registry ID: 110000326816
Air Operating Status Code: OPR
Default Air Classification Code: MIN
Air Program: State Implementation Plan for National Primary and Secondary Ambient Air Quality Standards
Activity Date: 1984-07-01 00:00:00
Activity Status Date: Not reported
Activity Group: Compliance Monitoring
Activity Type: Inspection/Evaluation
Activity Status: Not reported

Region Code: 02
Programmatic ID: AIR NY0000009140200507
Facility Registry ID: 110000326816
Air Operating Status Code: OPR
Default Air Classification Code: MIN
Air Program: State Implementation Plan for National Primary and Secondary Ambient Air Quality Standards
Activity Date: 1984-12-17 00:00:00
Activity Status Date: Not reported
Activity Group: Compliance Monitoring
Activity Type: Inspection/Evaluation
Activity Status: Not reported

Region Code: 02
Programmatic ID: AIR NY0000009140200507
Facility Registry ID: 110000326816
Air Operating Status Code: OPR
Default Air Classification Code: MIN
Air Program: State Implementation Plan for National Primary and Secondary Ambient Air Quality Standards
Activity Date: 1986-02-26 00:00:00
Activity Status Date: Not reported
Activity Group: Compliance Monitoring
Activity Type: Inspection/Evaluation
Activity Status: Not reported

Region Code: 02
Programmatic ID: AIR NY0000009140200507
Facility Registry ID: 110000326816
Air Operating Status Code: OPR
Default Air Classification Code: MIN
Air Program: State Implementation Plan for National Primary and Secondary Ambient Air Quality Standards
Activity Date: 1987-01-13 00:00:00
Activity Status Date: Not reported
Activity Group: Compliance Monitoring
Activity Type: Inspection/Evaluation
Activity Status: Not reported

Region Code: 02
Programmatic ID: AIR NY0000009140200507
Facility Registry ID: 110000326816
Air Operating Status Code: OPR
Default Air Classification Code: MIN
Air Program: State Implementation Plan for National Primary and Secondary Ambient Air Quality Standards
Activity Date: 1987-06-10 00:00:00
Activity Status Date: Not reported
Activity Group: Compliance Monitoring
Activity Type: Inspection/Evaluation
Activity Status: Not reported

TRICO PRODUCTS CORP. (Continued) **1000177343**

Region Code: 02
Programmatic ID: AIR NY0000009140200507
Facility Registry ID: 110000326816
Air Operating Status Code: OPR
Default Air Classification Code: MIN
Air Program: State Implementation Plan for National Primary and Secondary Ambient Air Quality Standards
Activity Date: 1988-04-01 00:00:00
Activity Status Date: Not reported
Activity Group: Compliance Monitoring
Activity Type: Inspection/Evaluation
Activity Status: Not reported

Region Code: 02
Programmatic ID: AIR NY0000009140200507
Facility Registry ID: 110000326816
Air Operating Status Code: OPR
Default Air Classification Code: MIN
Air Program: State Implementation Plan for National Primary and Secondary Ambient Air Quality Standards
Activity Date: 1990-03-27 00:00:00
Activity Status Date: Not reported
Activity Group: Compliance Monitoring
Activity Type: Inspection/Evaluation
Activity Status: Not reported

Region Code: 02
Programmatic ID: AIR NY0000009140200507
Facility Registry ID: 110000326816
Air Operating Status Code: OPR
Default Air Classification Code: MIN
Air Program: State Implementation Plan for National Primary and Secondary Ambient Air Quality Standards
Activity Date: 1992-11-05 00:00:00
Activity Status Date: Not reported
Activity Group: Compliance Monitoring
Activity Type: Inspection/Evaluation
Activity Status: Not reported

NY MANIFEST:
Name: CENTURY CENTER
Address: 817 WASHINGTON ST
City,State,Zip: BUFFALO, NY 14203
Country: USA
EPA ID: NYD002107399
Facility Status: Not reported
Location Address 1: 817 WASHINGTON ST
Code: BP
Location Address 2: Not reported
Total Tanks: Not reported
Location City: BUFFALO
Location State: NY
Location Zip: 14203
Location Zip 4: 1217

NY MANIFEST:
EPAID: NYD002107399
Mailing Name: CENTURY CENTER
Mailing Contact: ALTIER

TRICO PRODUCTS CORP. (Continued) **1000177343**

Mailing Address 1:	326 LOVELL PLACE
Mailing Address 2:	Not reported
Mailing City:	ERIE
Mailing State:	PA
Mailing Zip:	16503
Mailing Zip 4:	Not reported
Mailing Country:	USA
Mailing Phone:	7168525700

NY MANIFEST:

Document ID:	Not reported
Manifest Status:	Not reported
seq:	Not reported
Year:	2007
Trans1 State ID:	TXR000050930
Trans2 State ID:	Not reported
Generator Ship Date:	03/23/2007
Trans1 Recv Date:	03/23/2007
Trans2 Recv Date:	Not reported
TSD Site Recv Date:	04/05/2007
Part A Recv Date:	Not reported
Part B Recv Date:	Not reported
Generator EPA ID:	NYD002107399
Trans1 EPA ID:	Not reported
Trans2 EPA ID:	Not reported
TSDF ID 1:	ILD980613913
TSDF ID 2:	Not reported
Manifest Tracking Number:	000256430SKS
Import Indicator:	N
Export Indicator:	N
Discr Quantity Indicator:	N
Discr Type Indicator:	N
Discr Residue Indicator:	N
Discr Partial Reject Indicator:	N
Discr Full Reject Indicator:	N
Manifest Ref Number:	Not reported
Alt Facility RCRA ID:	Not reported
Alt Facility Sign Date:	Not reported
MGMT Method Type Code:	H141
Waste Code:	Not reported
Waste Code:	Not reported
Waste Code:	Not reported
Waste Code:	Not reported
Waste Code:	Not reported
Waste Code:	Not reported
Quantity:	110
Units:	P - Pounds
Number of Containers:	1
Container Type:	DF - Fiberboard or plastic drums (glass)
Handling Method:	R Material recovery of more than 75 percent of the total material.
Specific Gravity:	1
Waste Code:	D009
Waste Code 1_2:	Not reported
Waste Code 1_3:	Not reported
Waste Code 1_4:	Not reported
Waste Code 1_5:	Not reported
Waste Code 1_6:	Not reported

AC130 SSE 1/4-1/2 0.348 mi. 1838 ft. | **MOBIL MINI MART 08-F84**
108 WILLIAM STREET
BUFFALO, NY

Site 1 of 3 in cluster AC | **NY LTANKS** **NY Spills** | **S102177467** **N/A**

Relative: Lower

Actual: 605 ft.

LTANKS:

Name:	MOBIL MINI MART 08-F84
Address:	108 WILLIAM STREET
City,State,Zip:	BUFFALO, NY
Spill Number/Closed Date:	9105184 / 1991-11-15
Facility ID:	9105184
Site ID:	240326
Spill Date:	1991-08-13
Spill Cause:	Tank Test Failure
Spill Source:	Gasoline Station or other PBS Facility
Spill Class:	Not reported
Cleanup Ceased:	1991-11-15
SWIS:	1502
Investigator:	COOKE
Referred To:	Not reported
Reported to Dept:	1991-08-13
CID:	Not reported
Water Affected:	Not reported
Spill Notifier:	Tank Tester
Last Inspection:	1991-11-15
Recommended Penalty:	False
Meets Standard:	True
UST Involvement:	True
Remediation Phase:	0
Date Entered In Computer:	1991-08-14
Spill Record Last Update:	2002-01-08
Spiller Name:	Not reported
Spiller Company:	MOBIL OIL
Spiller Address:	Not reported
Spiller County:	999
Spiller Contact:	Not reported
Spiller Phone:	Not reported
Spiller Extention:	Not reported
DEC Region:	9
DER Facility ID:	197630
DEC Memo:	"Prior to Sept, 2004 data translation this spill Lead_DEC Field was JDC 08/13/91: JDC INSPECTED SITE AND FOUND ASSOCIATED FILL MATERIALS TO BE HEAVILY CONTAMINATED W/ GASOLINE. 11/15/91: JDC RECIEVED FINAL DISPOSAL INFORMATION AND INSPCETDE SITE. NO FURTHER ACTION WILL BE REQUIRED. "
Remarks:	"CONTAMINATED SOILS WERE FOUND ASSOCIATED W/ STAND PIPE BEING EXCAVATED FOR TESTING."

All TTF:

Facility ID:	9105184
Spill Number:	9105184
Spill Tank Test:	1538889
Site ID:	240326
Tank Number:	Not reported
Tank Size:	0
Material:	0009
EPA UST:	Not reported
UST:	Not reported
Cause:	Not reported

MOBIL MINI MART 08-F84 (Continued) **S102177467**

Source:	Not reported
Test Method:	00
Test Method 2:	Unknown
Leak Rate:	.00
Gross Fail:	Not reported
Modified By:	Spills
Last Modified Date:	Not reported

All Materials:

Site ID:	240326
Operable Unit ID:	955811
Operable Unit:	01
Material ID:	420999
Material Code:	0009
Material Name:	gasoline
Case No.:	Not reported
Material FA:	Petroleum
Quantity:	.00
Units:	G
Recovered:	.00
Oxygenate:	Not reported

SPILLS:

Name:	MOBIL OIL 08-F84
Address:	108 WILLIAM STREET
City,State,Zip:	BUFFALO, NY
Spill Number/Closed Date:	9006224 / 1991-06-25
Facility ID:	9006224
Facility Type:	ER
DER Facility ID:	197630
Site ID:	240325
DEC Region:	9
Spill Cause:	Human Error
Spill Class:	Not reported
SWIS:	1502
Spill Date:	1990-09-06
Investigator:	PRINGLE
Referred To:	Not reported
Reported to Dept:	1990-09-06
CID:	Not reported
Water Affected:	Not reported
Spill Source:	Gasoline Station or other PBS Facility
Spill Notifier:	Other
Cleanup Ceased:	1991-06-25
Cleanup Meets Std:	True
Last Inspection:	1991-02-11
Recommended Penalty:	False
UST Trust:	True
Remediation Phase:	0
Date Entered In Computer:	1990-09-06
Spill Record Last Update:	2002-01-08
Spiller Name:	Not reported
Spiller Company:	MOBIL OIL
Spiller Address:	675 BROOKS AVENUE
Spiller Company:	001

MOBIL MINI MART 08-F84 (Continued) **S102177467**

Contact Name: Not reported
DEC Memo: "Prior to Sept, 2004 data translation this spill Lead_DEC Field was MNP 09/06/90: MF TELECON CALLER. SPILL CLEANED APPX 1 CUP. TCLP TEST WILL BE DONE IN EXCAVATION. RESULTS TO BE KNOWN IN 5 DAYS. 09/06/90: MNP INSP. OIL TANK REMOVED, GASOLINE PRODUCT LINE BROKEN, WASTE OIL SPILLAGE, WASTE OIL TANK TO BE REMOVED; I WILL INVESTIGATE FOR CONTAMINATION FROM TANKS. 09/26/90: 9/26/90 MNP INSP. NO ADDITIONAL CLEANUP DONE, WASTE OIL TANK EXCAVATION REMAINS OPEN. FOLLOWUP INSP. NEEDED. 06/25/91: 6/25/91 MNP FILE REVIEW MW'S CLEAR, NO SHEEN. RECEIVED DISPOSAL RECEIPTS 3/1/91. NO FURTHER ACTION NEEDED, COMPLETE. "
Remarks: "GASOLINE PRODUCT LINE HIT WITH A BACKHOE DURING REMOVAL OF HEATING FUEL TANK, POSSIBLE CONTAMINATION FROM TANK, ALSO WASTE OIL SPILLAGE NOTED, WASTE OIL TANK TO BE REMOVED, SUSPECTED TO BE LEAKING"

All Materials:
Site ID: 240325
Operable Unit ID: 946874
Operable Unit: 01
Material ID: 433693
Material Code: 0022
Material Name: waste oil/used oil
Case No.: Not reported
Material FA: Petroleum
Quantity: .00
Units: L
Recovered: .00
Oxygenate: Not reported

Site ID: 240325
Operable Unit ID: 946874
Operable Unit: 01
Material ID: 433692
Material Code: 0009
Material Name: gasoline
Case No.: Not reported
Material FA: Petroleum
Quantity: 30.00
Units: G
Recovered: 25.00
Oxygenate: Not reported

Name: MOBIL OIL 08-F84
Address: 108 WILLIAM STREET
City,State,Zip: BUFFALO, NY
Spill Number/Closed Date: 9604224 / 2009-09-11
Facility ID: 9604224
Facility Type: ER
DER Facility ID: 197630
Site ID: 240327
DEC Region: 9
Spill Cause: Unknown
Spill Class: B3
SWIS: 1502
Spill Date: 1996-06-27
Investigator: FXGALLEG
Referred To: Not reported

MOBIL MINI MART 08-F84 (Continued) **S102177467**

Reported to Dept:	1996-06-27
CID:	199
Water Affected:	Not reported
Spill Source:	Unknown
Spill Notifier:	Responsible Party
Cleanup Ceased:	Not reported
Cleanup Meets Std:	False
Last Inspection:	2006-03-28
Recommended Penalty:	False
UST Trust:	False
Remediation Phase:	0
Date Entered In Computer:	1996-06-27
Spill Record Last Update:	2009-09-28
Spiller Name:	RICH CICCOTELLI
Spiller Company:	MOBIL OIL
Spiller Address:	464 DOUGHTY BLVD
Spiller Company:	001
Contact Name:	RICHARD CICCOTELLI
DEC Memo:	"Prior to Sept, 2004 data translation this spill Lead_DEC Field was FG 6/27/96 FG SITE VISIT. KEVIN CRONIN ON SITE COLLECTING SAMPLES FROM BORINGS AROUND THE SITE. HE SAID HE NOTED WEATHERED PETROLEUM AROUND THE UST'S. HE WILL ALSO COLLECT SAMPLES AROUND THE PUMP ISLAND AND THE WASTE OIL UST. HE WILL SUBMIT SOME SAMPLES FOR LABORATORY ANALYSIS. A REPORT WILL BE GENERATED AND SENT TO MOBIL. THIS SITE ASSESSMENT IS BEING COMPLETED FOR A PROPERTY TRANSFER. MOBIL IS SELLING TO THE MANAGER, RICK, WHOM I MET. 6/28/96 FG SPOKE TO SUZANNE MICHAUD. TOLD HER WE REQUIRE SUBMISSION OF THE GEOPROBE REPORT. SHE AGREED. 6/28/96 DEC LTR TO MOBIL REQUIRING SUBMISSION OF GEOPROBE REPORT BY 7/31/96. 2/5/97 LTR SENT REQUESTING A WORKPLAN FOR REMEDIATION BY2/21/97. 3/11/97 MOBIL MTG W/M. LAMARRE & GTI. SUMMARY OF SITES TO BE SUBMITTED BY 4/8/97. THIS SITE WILL BE INCLUDED. A DECISION ON IF THEY WILL DO ANYTING ON THIS SITE WILL BE PROVIDED BY THAT DATE. 4/10/97 MOBIL SENT A LTR STATING THAT THEY WILL INSTALL 2 WELLS NEAR GP-3 AND GP-9 AND SAMPLE. A NUTRIENT INJECTION PROGRAM WILL BE DESIGNED TO ENHANCE NATURAL ATTENUATION OF THIS OLD SPILL. 5/2/97 LTR SENT TO MOBIL REQUESTING SCHEDULES AND WORKPLANS FOR THIS WORK SO THAT NYSDEC CAN BE PRESENT. RESPONSE DUE BY 5/26/97. 8/27/97 THERE HAS BEEN NO RESPONSE FROM MOBIL. FURTHER WORK IS REQUIRED. SENT LTR REQUESTING COMMITTMENT TO WORK. RESPONSE IS DUE BY 9/19/97. LTR SENT ALSO TO RICHARD FRAAS, SITE OWNER. PER BUFFALO ASSESSOR'S OFFICE, MR. FRAAS HAS OWNED THE PROPERTY SINCE OCTOBER 1996. REQUESTED THAT MR. FRAAS SIGN A RIGHT OF ENTRY. 10/22/97 MTG WITH MOBIL, MIKE LAMARRE AND GES, BRIAN CAREY. MOBIL HAS NOT INSTALLED RECOVERY WELLS YET. THEY WILL RESCHEDULE. THEY PLAN ON USING A MOBILE TRAILER TO PERIODICALLY OPERATE AN SVES AT THE SOURCE AREA OF GP3. THEY WILL SUBMIT SPECIFICS. THERE WILL BE A STIP FOR ALL SITES THAT WILL BE DOING THIS WORK. I TOLD THEM THEY MUST DETERMINE THE EXTENT ADDRESS THE OTHER AREAS OF CONTAMINATION, GP6,7 &9. THEY MAY RESAMPLE. I ASKED THAT THEY PROVIDE A SAMPLING APPROACH TO DETERMINE EFFECTIVENESS OF TREATMENT. 12/16/97 LTR SENT REQUESTING SITE STATUS BY JANUARY 6, 1998. 4/9/98 LTR SENT COMMENTING ON MOBIL REMEDIATION LTR OF 1/30/98. RESPONSE TO NYSDEC LTR DUE 4/30/98. 5/1/98 MOBIL SUBMITTED RESPONSE LTR STATING THAT THEY WILL DO NO FURTHER ASSESSMENT. THEY WILL SIGN A STIP FOR ALL SITES, NOT EACH ONE INDIVIDUALLY. THEY WILL LET US KNOW WHEN THEY PLAN ON STARTING WORK ON SITE. THEY WILL PERFORM SOIL SAMPLING AFTER REMEDIATION COMPLETE. MOBIL MUST DEFINE THE EXTENT OF THE CONTAMINATION. 1/18/99 MOBIL LTR

MOBIL MINI MART 08-F84 (Continued) **S102177467**

SUBMITTED STATING THE WORK THAT HAS BEEN COMPLETED ON SITE. ON 6/10/98, 7/25/98 AND 9/20/98 TOTAL PHASE EXTRACTION WAS COMPLETED ON EW-1 AND EW-2. GROUNDWATER SAMPLING WILL BE COMPLETED IN FEBR 1999 WITH RESULTS SUBMITTED WITHIN 45 DAYS OF THAT. 4/15/99 MOBIL SUBMITTED ANALYTICAL RESULTS FOR BTEX ONLY FOR WELLS EW1 & EW2. EW1 HAS 32PPB BTEX AND MTBE AT 4PPB. EW2 HAS O PPB BTEX AND 68 PPB MTBE. 11/09/99: RNL NOTE, MEETING WITH MOBIL, MOBIL RECENTLY SAMPLED, WILL SEND RESULTS, THOUGHT THESE RESULTS WOULD JUSTIFY INACTIVE STATUS, SPILLS NEED RESULTS SINCE LAST RESULTS DATE FROM 04/99, ALSO NEED SOIL CONFIRMATION RESULTS 02/22/00: RNL TELECON FROM DOUG LIDDELL OF GES, (873-4021), HE NEEDS AN ANSWER ON INACTIVATION , RNL TOLD HIM THAT FG WOULD CONTACT HIM 3/13/00 FG SPOKE TO DOUG LIDDELL WITH GES. HE SAID THAT HE FEELS THIS SITE SHOULD BE INACTIVE BECAUSE IT IS BELOW EXPOSURE ASSESSMENT GUIDELINES. I TOLD HIM IT IS NOT BELOW STARS AND ADDITIONAL WORK IS REQUIRED. MR. LIDDELL DID NOT AGREE WITH MY ASSESSMENT AND WOULD LIKE TO DISCUSS THIS SITE WITH MYSELF AND RNL AT THE MOBIL MEETING SCHEDULED FOR APRIL 4, 2000. 6/21/00 FG, RNL, PJB MET WITH MOBIL - DOUG LIDDELL-GES, RICHARD CICCOTELLI-MOBIL. RNL SAID THAT MOBIL DID NOT HAVE TO RESPOND TO THE LAST LETTER SENT TO THEM. HE SAID THAT WE WILL PROVIDE OUR POLICY ON WHAT A SOURCE IS, WHAT SOURCE REMOVAL IS AND WHETHER OR NOT WE WILL REQUIRE ANY OFF SITE WORK. MOBIL SAID THAT THEY WILL DO NOTHING FURTHER ON THIS SITE UNTIL THEY RECEIVE OUR RESPONSE BECAUSE ACCORDING TO THEM THE TREATMENT THAT THEY COMPLETED ON THE SITE WAS ONLY AT BEST LIMITED IN SUCCESS. 10/11/00 FG RNL MET WITH MOBIL REGARDING THIS SITE. RNL SAID THAT HE WILL PROVIDE THE RESPONSE DISCUSSED AT THE 6/21/00 MEETING IN WHICH A DEFINITION OF SOURCE WILL BE PROVIDED. MOBIL SAID THEY WILL WAIT FOR THE LETTER. 11/13/01: MF FOR FG, LETTER TO MOBIL REQUESTING SITE INVESTIGATION PLAN BY 12/3/01. 12/07/01: MF FOR FG SUBSURFACE REPORT FROM MOBIL. B1 & B2 ABOVE TAGM. LETTER TO RP REQUESTING SOURCE REMOVAL. SCHEDULE BY 1/15/02. 02/11/02: MF FOR FG MOBIL RESPONSE TO 12/7/01 LETTER. THEY INDICATED THEY WILL CONTINUE TO MONITOR THE WELL ON SITE QUARTERLY. THEY WILL DISPOSE OF SOIL IN THE AREAS OF CONTAMINATION IF THERE ARE ANY FUTURE EXCAVATIONS. 1/14/03 EXXON SUBMITTED A 1/7/03 LETTER INDICATING THEY HAVE BEEN WAITING FOR AN INACTIVE STATUS FROM THIS SITE SINCE THEIR LAST LETTER OF 2/4/02. LETTER SENT TO EXXON STATING THAT THE SITE CANNOT BE MADE INACTIVE BECAUSE THEY ARE ACTIVELY MONITORING THE SITE. REQUESTED THAT THEY SUBMIT THE FOUR QUARTERLY REPORTS THAT WERE TO HAVE BEEN GENERATED SINCE 2/02 BY 2/7/03. 1/17/03: JAA T/C DOUG LIDELL, GES. HADN'T SEEN 1/14/03 LETTER FROM FG. NO QUARTERLY SAMPLES TAKEN BECAUSE THEY HADN'T GOTTEN A REPLY FROM DEC. IF DEC SENDS LETTER REQUESTING SAMPLING, THEY WILL DO IT. 2/13/04 MOBIL HASN'T PROVIDED ANY UPDATES AS AGREED TO DURING OUR 6/24/03 MEETING. REQUESTED THE SITE MONITORING REPORTS THAT ARE DUE BY 3/11/04. 3/11/04 GES SUBMITTED A LETTER STATING THAT THEY WILL COMPLETE QUARTERLY MONITORING FOR THE SITE FOR 2004. 4/22/04 MEETING WITH MOBIL AND GES, THEY AGREED TO COMPLETE THE QUARTERLY MONITORING. 4/27/04 QUARTERLY SAMPLING RESULTS WERE SUBMITTED WHICH INCLUDE RESULTS FROM SAMPLES COLLECTED ON 3/10/04. EW1 AND EW2 WERE SAMPLED AND SHOWED PETROLEUM CONTAMINATION PRESENT AT LOW LEVELS. 8/13/04 MOBIL SUBMITTED THEIR SITE MONITORING REPORT WHICH INCLUDES RESULTS FROM GW SAMPLES COLLECTED ON 6/23/04. EW1 AND EW2 WERE SAMPLED AND SHOWED PETROLEUM CONTAMINATION PRESENT AT LOW LEVELS. 10/27/04 MOBIL SUBMITTED THEIR SITE MONITORING REPORT WHICH INCLUDES RESULTS FROM GW SAMPLES COLLECTED ON 9/20/04. EW1 AND EW2 WERE SAMPLED AND SHOWED PETROLEUM CONTAMINATION PRESENT AT LOW LEVELS. 8/5/05 GES REQUESTED INACTIVE STATUS BUT WAS NOTIFIED THAT

MOBIL MINI MART 08-F84 (Continued) **S102177467**

THE SITE SOIL NEEDS TO BE REMEDIATED BEFORE A CHANGE IN STATUS CAN BE CONSIDERED. GROUNDWATER SAMPLES WERE COLLECTED ON 3/1/05 AND THE RESULTS ARE: EW1 25.9 PPB BTEX & MTBE, EW2 29.4 PPB BTEX & MTBE. GROUNDWATER SAMPLES WERE COLLECTED ON 6/22/05 AND THE RESULTS ARE: EW1 49.8 PPB BTEX & MTBE, EW2 32.1 PPB MTBE & BTEX. 01/17/06: MF RECEIVED 1/12/06 MONITORING REPORT. GW APPX 5.75' BG. NO GW FLOW DIRECTION ON THE INCLOSED MAP. EW-1 & EW-2 SAMPLED, 8260 IN PPB TOTAL + MTBE, SAMPLED 12/1/05. EW-1 - 69 + 20 EW-2 - 0 + 21 01/24/06: MF LETTER TO MOBIL. 1. GW FLOW MUST BE DETERMINED 2. ON & OFF SITE INVESTIGATION NEEDED (GW & SOIL) 3. REMEDIATION NESSARY, GP-3, GP-9, B1 & B7. INVESTIGATION PLAN BY 2/28/06. 03/28/06: MF S/I/RICK FRAAS, OWNER OF THE STATION, 856-8333, 14204. ASKED HIM TO ALLOW THE DEC TO DUE THE REMEDIATION. HE AGREED AS LONG AS HE IS NOT A RP. 03/29/06: MF UNSATISFACTORY CLEANUP LETTER TO MOBIL. STATE WILL TAKE OVER 4/15/06. 03/29/06: MF ROE LETTER TO RICK FRAAS, RETURN BY 4/15/06. 04/28/06 RMC/FILE. REVIEWED FILE. WELLS ON SITE WELL WITH IN INACTIVE GUIDANCE. SOILS AT B1 AND B7 WERE HEAVILY IMPACTED IN 2001 SAMPLING. HVE WAS DONE ON SEVERAL DATES. TALKED WITH STEVE LEITTEN, REQUESTED SOILS TESTING IN THESE AREAS. UPDATE 5/30/06. 05/26/06 RMC/FILE. PRP AGREED TO DO SOIL SAMPLING, REPORT DUE 7/15/06. 06/14/06 RMC/FILE. REVIEWED SAMPLING WORK PLAN. OK, LEFT MESSAGE FOR STEVE LEITTEN ADVISING WORK PLAN OK. UPDATE 7/30/06. 07/14/06 RMC/FILE. RECEIVED MESSAGE FROM GES THAT BORINGS WILL BE DONE ON 7/17/06. REPORT DUE 8/15/06. 08/10/06 RMC/FILE. RECEIVED SAMPLE REPORT FOR TWO WELLS. BOTH WELLS SHOW MINOR EXCEEDANCES. SOIL SAMPLE REPORT DUE 8/20/06. 10/25/06 MOBIL MEETING AT RO. REPORT TO FOLLOW. 12/19/06 GES SUBMITTE THE SUPPLEMENTAL SUBSURFACE INVESTIGATION REPORT. TWO BORINGS WERE COMPLETED ON SITE. ONE NEAR THE UST FIELD AND ONE NEAR THE ISLAND. THE ISLAND BORING, SB06-02 WAS 327,880 UG/KG AT THE 1-3 FT INTERVAL. THE 5-7 FT INTERVAL OF THE SAME BORING WAS BELOW TAGM 4046 LEVELS. THE SAMPLE COLLECTED FROM NEAR THE UST FIELD WAS ALSO BELOW TAGM 4046 LEVELS. GW SAMPLES COLLECTED ON 9/8/06 EXCEEDED GW STANDARDS AT BOTH EW1 AND EW2. GES HAS REQUESTED AN INACTIVE STATUS. 2/1/07 GW SAMPLES WERE COLLECTED ON 12/14/06 FROM THE SITE WELLS. EW1 55.24 PPB TOTAL STARS LIST VOLATILES. EW2 9.17 PPB TOTAL STARS LIST VOLATILES. THE SITE MONITORING REPORT WAS SUBMITTED. THE AVERAGE DEPTH TO WATER WAS 6.01 FT BELOW TOP OF CASING. SEPARATE PHASE HYDROCARBONS WERE NOT DETECTED AT ANY WELL SAMPLED. GES WILL START GW MONITORING, SAMPLING AND REPORTING ON A SEMI-ANNUAL BASIS. THE NEXT EVENT IS SCHEDULED FOR THE FIRST QUARTER 2007. 4/17/07 FG RECEIVED THE SITE MONITORING REPORT FOR THIS SITE. GW MONITORING AND SAMPLING WAS COMPLETED ON 3/7/07. EW1 WAS NOT SAMPLED DUE TO A SNOW PILE COVERING THE WELL. THE DEPTH TO WATER AT EW2 WAS 6.13 FT BGS. SEPARATE PHASE HYDROCARBONS WERE NOT DETECTED AT EW2. THE MTBE CONCENTRATION IN GW WAS 41.1 UG/L AT MW EW2. NO OTHER 8260 COMPOUNDS WERE DETECTED. 11/9/07 FG RECD THE SITE MONITORING REPORT FOR 3/8/07 TO 9/17/07 FOR THIS SITE. GW SAMPLES WERE COLLECTED ON 9/17/07 AND ANALYZED FOR 8260 STARS. THE RESULTS ARE FOR TOTAL 8260 STARS PPB: EW1 764.72 EW238.4 4/3/08 GES SUBMITTED THE SITE MONITORING REPORT FOR THE PERIOD 9/18/07 TO 2/25/08. GW MONITORING AND SAMPLING OF MW'S EW1 AND EW2 WAS COMPLETED ON 2/25/08. THE AVERAGE DEPTH TO WATER WAS 6.02 FT BELOW TOP OF CASING. SEPARATE PHASE HYDROCARBONS WERE NOT DETECTED IN EITHER WELL. RESULTS FOR TOTAL 8260 STARS LIST PPB ARE - EW1 30.46, EW2 35.2 GES WILL CONTINUE GW MONITORING, SAMPLING AND REPORTING ON A SEMI ANNUAL BASIS. 5/1/08 GES SUBMITTED AN EMAIL TO THE CURRENT OWNER, RICK FRAAS INDICATING THEY CAN'T REMOVE THE CONTAMINATION UNTIL THE UST'S ARE REMOVED AND ARE ASKING WHEN THERE MAY BE WORK DONE ON THE UST'S.

MOBIL MINI MART 08-F84 (Continued) **S102177467**

12/1/08 GES SUBMITTED THE SITE MONITORING REPORT FOR THE PERIOD 2/26 TO 10/7/08. GW SAMPLING OF MW'S EW1 & EW2 WAS COMPLETED ON 10/7/08. THE AVERAGE DEPTH TO WATER WAS 6.58 FT BELOW TOP OF CASING. NO BTEX WAS DETECTED. MTBE WAS DETECTED AT 48 PPB AT EW1. NO MTBE WAS DETECTED AT EW2. THE STATION OWNER, MR. R. FRAAS, INFORMED GES THAT HE IS LEASING THE PROPERTY AND WILL NOT BE CONDUCTING ANY SITE UPGRADE ACTIVITIES IN THE NEAR FUTURE. WINCE THE REMEDIAL EXCAVATION PROPOSED BY GES WAS PLANNED AROUND THE UPGRADING, THAT ACTIVITY HAS BEEN POSTPOSNED. 12/23/08 GES SUBMITTED A SUPPLEMENTAL SUBSURFACE INVESTIGATION WORKPLAN IN RESPONSE TO A DEPARTMENT LETTER FROM 2000. THEY WILL COMPLETE THE WORK ONCE THEY RECEIVE ACCESS FROM THE ADJACENT PROPERTY. THEY WILL NOTIFY THE DEPT WHEN WORK WILL BEGIN. 4/21/09 RECEIVED THE SITE MONITORING REPORT FOR 10/8/08 TO 2/27/09. GW SAMPLES WERE COLLECTED FROM EW1 & 2. BTEX WAS NOT DETECTED IN EITHER WELL AND MTBE WAS DETECTED IN EW2. MOBIL MUST OBTAIN SITE ACCESS FROM THE NEW OWNER FOR THE SUBSURFACE INVESTIGATION TO BE COMPLETED AS THE PROPERTY WAS RECENTLY SOLD. WE WILL BE NOTIFIED ONCE THEY HAVE RECEIVED ACCESS AND ARE READY TO BEGIN WORK. 9/11/09 FG RECEIVED THE SUPPLEMENTAL SUBSURFACE INVESTIGATION REPORT DATED 9/8/09. THEY CONDUCTED A SUBSURFACE INVESTIGATION ON THE PROPERTY. THE SOIL SAMPLES ANALYZED WERE BELOW TAGM 4046 LEVELS. GW EXCEEDED GW STANDARDS AT MW 4 FOR MTBE. BASED ON THIS REPORT AND THE ORIGINAL SUBSURFACE INVESTIGATION, THE SITE IS INACTIVE WITH NO FURTHER WORK REQUIRED AT THIS TIME."

Remarks: "WHILE DOING GEOPROBE,DISCOVERED VISUAL CONTAMINATION, DETECTED ODORS,AND GOT ELEVATED PID READING."

All Materials:

Site ID:	240327
Operable Unit ID:	1035360
Operable Unit:	01
Material ID:	573488
Material Code:	1213A
Material Name:	MTBE (methyl-tert-butyl ether)
Case No.:	01634044
Material FA:	Hazardous Material
Quantity:	Not reported
Units:	Not reported
Recovered:	Not reported
Oxygenate:	True

Site ID:	240327
Operable Unit ID:	1035360
Operable Unit:	01
Material ID:	350513
Material Code:	0009
Material Name:	gasoline
Case No.:	Not reported
Material FA:	Petroleum
Quantity:	.00
Units:	G
Recovered:	.00
Oxygenate:	True

AC131 SSE 1/4-1/2 0.357 mi. 1885 ft. | **BROAD-ELM TIRE**
MICHIGAN AVE AND WILLIAM
BUFFALO, NY | **NY LTANKS** | **S100493544**
N/A

Site 2 of 3 in cluster AC

Relative: Lower

Actual: 605 ft.

LTANKS:

Name:	BROAD-ELM TIRE
Address:	MICHIGAN AVE AND WILLIAM
City,State,Zip:	BUFFALO, NY
Spill Number/Closed Date:	9201968 / 1992-10-27
Facility ID:	9201968
Site ID:	207978
Spill Date:	1992-05-18
Spill Cause:	Tank Failure
Spill Source:	Commercial/Industrial
Spill Class:	C3
Cleanup Ceased:	1992-07-07
SWIS:	1502
Investigator:	SORGI
Referred To:	Not reported
Reported to Dept:	1992-05-18
CID:	Not reported
Water Affected:	Not reported
Spill Notifier:	Other
Last Inspection:	1992-05-18
Recommended Penalty:	False
Meets Standard:	True
UST Involvement:	False
Remediation Phase:	0
Date Entered In Computer:	1992-05-18
Spill Record Last Update:	1992-10-28
Spiller Name:	Not reported
Spiller Company:	GENERAL TIRE INC
Spiller Address:	1 GENERAL STREET
Spiller County:	001
Spiller Contact:	Not reported
Spiller Phone:	Not reported
Spiller Extention:	Not reported
DEC Region:	9
DER Facility ID:	172579
DEC Memo:	"Prior to Sept, 2004 data translation this spill Lead_DEC Field was MJS 05/18/92: MJS SITE INSPECT. MET WITH PAUL GALLAGHER AND BUTCH EAGAN. CONT SOIL BEING STOCKPILED ONSITE ON PLASTIC. TANK REMOVED - CUT/CLEANED. NUMEROUS HOLES FOUND IN TANK. EXPLAINED SAMPLING REQUIREMENTS. 07/05/92: MJS TELECON FROM PAUL GALLAGHER. SOIL DISPOSED. WILL SEND ANALYTICAL AND RECEIPTS. 09/21/92: 9/21/92 - MJS/TELECON W/PAUL GALLAGHER OF ENVIRONMENTAL MITIGATION GROUP; WILL FORWARD ANALYTICAL RESULTS. 10/19/92: MJS/TELECON FROM PAUL GALLAGHER OF ENVIRONMENTAL MITIGATION GROUP; INFORMED HIM THAT DISPOSAL RECEIPTS ARE NECESSARY FOR CLOSURE OF FILE. 10/21/92: RECEIVED DISPOSAL RECEIPTS FOR SOIL AND UST CONTENTS. NO FURTHER ACTION NECESSARY. MJS TO CLOSE FILE. 10/21/92: LETTER OF SATISFACTORY CLEANUP TO RP. "
Remarks:	"EPS REMOVING WASTE OIL TANK AND FOUND CONTAMINATED SOIL. SOIL TO BE STOCKPILED ON PLASTIC."

All Materials:

Site ID:	207978
Operable Unit ID:	966063

BROAD-ELM TIRE (Continued) **S100493544**

Operable Unit:	01
Material ID:	557153
Material Code:	0022
Material Name:	waste oil/used oil
Case No.:	Not reported
Material FA:	Petroleum
Quantity:	.00
Units:	Not reported
Recovered:	.00
Oxygenate:	Not reported

AC132 **TRAN STAR** **NY LTANKS** **S103038084**
SSE **WILLIAM & MICHIGAN** **N/A**
1/4-1/2 **BUFFALO, NY**
0.357 mi.
1885 ft. **Site 3 of 3 in cluster AC**

Relative:
Lower

Actual:
605 ft.

LTANKS:

Name:	TRAN STAR
Address:	WILLIAM & MICHIGAN
City,State,Zip:	BUFFALO, NY
Spill Number/Closed Date:	8801627 / 1988-05-24
Facility ID:	8801627
Site ID:	149488
Spill Date:	1988-05-23
Spill Cause:	Tank Overfill
Spill Source:	Commercial Vehicle
Spill Class:	Not reported
Cleanup Ceased:	1988-05-23
SWIS:	1502
Investigator:	ROSS
Referred To:	Not reported
Reported to Dept:	1988-05-23
CID:	Not reported
Water Affected:	Not reported
Spill Notifier:	Fire Department
Last Inspection:	1988-05-24
Recommended Penalty:	False
Meets Standard:	True
UST Involvement:	False
Remediation Phase:	0
Date Entered In Computer:	1988-05-23
Spill Record Last Update:	1988-06-06
Spiller Name:	Not reported
Spiller Company:	TRAN STAR
Spiller Address:	Not reported
Spiller County:	001
Spiller Contact:	Not reported
Spiller Phone:	Not reported
Spiller Extention:	Not reported
DEC Region:	9
DER Facility ID:	193539
DEC Memo:	"Prior to Sept, 2004 data translation this spill Lead_DEC Field was LQR 05/23/88: MNP ON SITE FD CONTAINED STREET DEPT TO CLEAN UP. 05/24/88: LQR ON SITE CLEAN UP COMPLETE. "
Remarks:	"TANK OVERFILL"

TRAN STAR (Continued) **S103038084**

All Materials:

Site ID:	149488
Operable Unit ID:	918770
Operable Unit:	01
Material ID:	460759
Material Code:	0008
Material Name:	diesel
Case No.:	Not reported
Material FA:	Petroleum
Quantity:	90.00
Units:	G
Recovered:	90.00
Oxygenate:	Not reported

133
South
1/4-1/2
0.368 mi.
1942 ft.

CORNELL LEAD CO
COR CLINTON & OAK STS
BUFFALO, NY 14203

SEMS-ARCHIVE **1003863820**
NYD980531594

Relative:
Lower

Actual:
608 ft.

SEMS Archive:

Site ID:	0201939
EPA ID:	NYD980531594
Cong District:	37
FIPS Code:	36029
FF:	N
NPL:	Not on the NPL
Non NPL Status:	NFRAP-Site does not qualify for the NPL based on existing information

SEMS Archive Detail:

Region:	02
Site ID:	0201939
EPA ID:	NYD980531594
Site Name:	CORNELL LEAD CO
NPL:	N
FF:	N
OU:	00
Action Code:	DS
Action Name:	DISCVRY
SEQ:	1
Start Date:	1981-06-01 04:00:00
Finish Date:	1981-06-01 04:00:00
Qual:	Not reported
Current Action Lead:	EPA Perf

Region:	02
Site ID:	0201939
EPA ID:	NYD980531594
Site Name:	CORNELL LEAD CO
NPL:	N
FF:	N
OU:	00
Action Code:	VS
Action Name:	ARCH SITE
SEQ:	1
Start Date:	Not reported
Finish Date:	1986-03-24 05:00:00

CORNELL LEAD CO (Continued) **1003863820**

Qual:	Not reported
Current Action Lead:	EPA Perf In-Hse
Region:	02
Site ID:	0201939
EPA ID:	NYD980531594
Site Name:	CORNELL LEAD CO
NPL:	N
FF:	N
OU:	00
Action Code:	PA
Action Name:	PA
SEQ:	1
Start Date:	Not reported
Finish Date:	1986-03-24 05:00:00
Qual:	N
Current Action Lead:	EPA Perf

134
NW
1/4-1/2
0.388 mi.
2050 ft.

FPPF CHEMICAL COMPANY INC.
117 W. TUPPER STREET
BUFFALO, NY 14201

OH SWRCY **S120929707**
N/A

Relative:
Higher

Actual:
619 ft.

SWRCY:

Name:	FPPF CHEMICAL COMPANY INC.
Address:	117 W. TUPPER STREET
City,State,Zip:	BUFFALO, NY 14201
Facility Type:	Not reported
Owner Type:	Not reported
Contact Name:	Tony Tucci
Contact Phone:	7168569607
Materials Accepted:	Not reported
Address line2:	Not reported
Phone number2:	Not reported
Fax number:	7168560750
E_mail address:	fppf@buffnet.net
Vendor ID:	21
Category ID:	Antifreeze Recycling Equipment Vendors
Web URL:	www.fppf.com
Has coverage area:	Y
Description:	Not reported

135
West
1/4-1/2
0.402 mi.
2124 ft.

SIMON OIL COMPANY
SOUTH ELMWOOD & CHIPPEWA
BUFFALO, NY

NY LTANKS **S100117657**
N/A

Relative:
Lower

Actual:
610 ft.

LTANKS:

Name:	SIMON OIL COMPANY
Address:	SOUTH ELMWOOD & CHIPPEWA
City,State,Zip:	BUFFALO, NY
Spill Number/Closed Date:	8900269 / 1990-03-28
Facility ID:	8900269

SIMON OIL COMPANY (Continued) **S100117657**

Site ID:	242396
Spill Date:	1989-04-08
Spill Cause:	Tank Failure
Spill Source:	Gasoline Station or other PBS Facility
Spill Class:	Not reported
Cleanup Ceased:	1990-03-05
SWIS:	1502
Investigator:	LYONS
Referred To:	Not reported
Reported to Dept:	1989-04-10
CID:	Not reported
Water Affected:	Not reported
Spill Notifier:	Tank Tester
Last Inspection:	1990-03-05
Recommended Penalty:	False
Meets Standard:	True
UST Involvement:	True
Remediation Phase:	0
Date Entered In Computer:	1989-04-14
Spill Record Last Update:	1996-10-01
Spiller Name:	Not reported
Spiller Company:	SIMON OIL
Spiller Address:	1316 MAIN STREET
Spiller County:	001
Spiller Contact:	Not reported
Spiller Phone:	Not reported
Spiller Extention:	Not reported
DEC Region:	9
DER Facility ID:	199193
DEC Memo:	"Prior to Sept, 2004 data translation this spill Lead_DEC Field was MEL 04/13/89: TANK WAS CLEANED AND FILLED IN PLACE AS NO APPRECAIBLE SHEEN COULD BE FOUND IN THE SOIL. TEST PIT TO BE DUG AT END OF TANK & A WELL INSERTED AS PRECAUTIONARY MEASURES. 04/17/89: MEL SITE INSPECTION. EXCAVATION FILLED IN AND WELL IN PLACE. WELL DOES NOT EXTEND TO WATER TABLE. SOIL IN WELL HAS A GAS ODOR BUT DOES NOT SHEEN WHEN EXPOSED TO WATER. 05/25/89: MEL INSPECTION. NO WATER IN WELL, SOIL AT BOTTOM OF WELL SMELLED OF GASOLINE. 06/02/89: MEL INSPECTION. MEASURED DEPTH OF WELL - 9.5 FEET. SENT LETTER TO KIMMONS. 06/16/89: RNL TELCON WITH PETER BURKE, KEN KIMMONS ATTORNEY . AGREED TO WELL DEPTH OF 20 FEET. BURKE TO CHECK WITH KIMMONS, AND CALL THEN CALL RNL. 06/27/89: MEL INSPECTION. WELL DEPTH STILL 9.5 FEET. 08/08/89: MEL INSPECTIONS OF 8/8/89, 9/6/89, 11/2/89, 3/5/89. WELL WAS FREE OF PETROLEUM SHEEN ON EACH DATE INSPECTED (SLIGHT GASOLINE ODOR PRESENT). NO FURTHER ACTION NECESSARY, RECOMMEND FILE BE CLOSED. "
Remarks:	"FAILED ISOLATION TEST. PASSED LAST YEAR FAILED THIS YEAR."

All TTF:

Facility ID:	8900269
Spill Number:	8900269
Spill Tank Test:	1535322
Site ID:	242396
Tank Number:	2
Tank Size:	0
Material:	0009
EPA UST:	Not reported
UST:	Not reported
Cause:	Not reported
Source:	Not reported

SIMON OIL COMPANY (Continued) **S100117657**

Test Method:	00
Test Method 2:	Unknown
Leak Rate:	.00
Gross Fail:	Not reported
Modified By:	Spills
Last Modified Date:	Not reported

All Materials:

Site ID:	242396
Operable Unit ID:	926678
Operable Unit:	01
Material ID:	451615
Material Code:	0009
Material Name:	gasoline
Case No.:	Not reported
Material FA:	Petroleum
Quantity:	.00
Units:	G
Recovered:	.00
Oxygenate:	Not reported

136
North
1/4-1/2
0.410 mi.
2163 ft.

GREYHOUND
ELLICOTT & OAK STREETS
BUFFALO, NY

NY LTANKS **S105054099**
N/A

Relative:
Higher

Actual:
637 ft.

LTANKS:

Name:	GREYHOUND
Address:	ELLICOTT & OAK STREETS
City,State,Zip:	BUFFALO, NY
Spill Number/Closed Date:	8912297 / 1990-03-29
Facility ID:	8912297
Site ID:	279141
Spill Date:	1990-03-27
Spill Cause:	Tank Overfill
Spill Source:	Commercial Vehicle
Spill Class:	Not reported
Cleanup Ceased:	1990-03-29
SWIS:	1502
Investigator:	FIX
Referred To:	Not reported
Reported to Dept:	1990-03-27
CID:	Not reported
Water Affected:	Not reported
Spill Notifier:	Citizen
Last Inspection:	1990-03-29
Recommended Penalty:	False
Meets Standard:	True
UST Involvement:	False
Remediation Phase:	0
Date Entered In Computer:	1990-03-27
Spill Record Last Update:	1990-04-02
Spiller Name:	Not reported
Spiller Company:	GREYHOUND
Spiller Address:	181 ELLICOTT STREET

GREYHOUND (Continued) **S105054099**

Spiller County:	001
Spiller Contact:	Not reported
Spiller Phone:	Not reported
Spiller Extention:	Not reported
DEC Region:	9
DER Facility ID:	226663
DEC Memo:	"Prior to Sept, 2004 data translation this spill Lead_DEC Field was CAF 03/27/90: CAF SITE VISIT-FOUND SPILL AND INSTRUCTED SUPERVISOR HOW CLEANUP ANDDISPOSAL OF MATERIALS SHOULD BE HANDELED. 03/29/90: CAF SITE VISIT-CLEANUP COMPLETED,NO FURTHER ACTION PLANNED. "
Remarks:	"BUS LEAKED DIESEL WHEN PULLING OUT FROM STATION,PROBABLY OVERFILLED, CITIZEN MAY BE A STRIKING EMPLOYEE."

All Materials:

Site ID:	279141
Operable Unit ID:	937993
Operable Unit:	01
Material ID:	441767
Material Code:	0008
Material Name:	diesel
Case No.:	Not reported
Material FA:	Petroleum
Quantity:	10.00
Units:	G
Recovered:	10.00
Oxygenate:	Not reported

137
SSW
1/4-1/2
0.410 mi.
2166 ft.

201 ELLICOTT STREET SITE
201 ELLICOTT STREET
BUFFALO, NY 14203

NY BROWNFIELDS **S121933813**
N/A

Relative:
Lower

Actual:
612 ft.

BROWNFIELDS:

Name:	201 ELLICOTT STREET SITE
Address:	201 ELLICOTT STREET
City,State,Zip:	BUFFALO, NY 14203
Program:	BCP
Site Code:	568786
Acres:	2.477
HW Code:	C915331
SWIS:	1502
Town:	Buffalo (c)
Record Added Date:	04/09/2018
Record Updated Date:	07/25/2019
Update By:	JLDYBER
Site Description:	Location: The Site is in the City of Buffalo Downtown Business District. Owned by the City of Buffalo the approximately 2.477-acre site is bounded by Clinton Street to the north, Oak Street to the east, East Eagle Street to the south, and Ellicott Street to the west. Located in an urban setting, land uses immediately adjacent to the BCP Site include; to the north is the Buffalo and Erie County Public Library, to the east are office buildings, to the south is the Niagara Frontier Transportation Authority (NFTA) and NFTA Metro System, to the west are residential lofts, offices and the Hotel at the Lafayette. Site Features: The BCP Site consists of a 377-space asphalt parking lot, landscaping bed, and a small brick structure

201 ELLICOTT STREET SITE (Continued) **S121933813**

used as a security office. The parking lot is enclosed by a wrought iron fence with automatic gates located onto Ellicott Street. Current Zoning and Land Use: The Site is currently zoned as N-1C allowing for mixed-use mid-rise developments at edges of downtown. The surrounding parcels are zoned for mixed-use development. Past Use of the Site: The past uses of the BCP Site included residential and commercial uses. Between the 1880s and 1960s, the Site was comprised of numerous dwellings, stores and commercial structures. Some past uses included, the Cornell Lead Company which later became the National Lead Company, the R. Ovens Bakery, a blacksmith shop, a laundry, a sign painting shop, Buffalo Kay Chemical Company, Inc., National Biscuit Company, Whole Dry Goods Store, a salvage shop, various auto service garage, a plumbers shop, a barber shop, a clothing manufacturer, a hotel and various restaurants. The City of Buffalo acquired the property in April 1963 and over time the various shops and commercial facilities were demolished and since approximately 1980 the site has been used as a surface parking lot. Site Geology and Hydrogeology: Fill material was observed directly beneath the asphalt and gravel sub-base parking surface throughout the site. This general urban fill is comprised of various materials including construction debris, brick, and ceramics. Observed thickness range from approximately two feet to eight feet below grade with areas of deep fill material being related to backfilled basements. Located below the fill material is a native dense clay and silt. Bedrock was encountered at 54 feet to 57 feet below ground surface. Groundwater was found at three separate zones. Perched water exists at approximately seven feet below grade and a shallow groundwater zone in native soil is located 14 feet below ground surface and contains a limited volume of water due to the fine-grained nature of the soils. Water levels in the bedrock zone was recorded at 34 feet below ground surface.

Env Problem: Nature and Extent of Contamination: Based upon investigations conducted to date, the primary contaminants of concern include VOCs, PAH compounds and heavy metals in fill material present throughout the BCP Site. Concentrations of VOCs, PAH compounds and metals are present in the fill material exceeding Soil Cleanup Objectives (SCOs) for the intended use of the Site as a mixed-use complex including approximately 200 affordable housing residential units. Concentrations of VOCs exceed Unrestricted Use SCOs in three locations on the BCP Site. PAH compounds, such as benzo(a)anthracene, benzo(a)pyrene and benzo(b)fluoranthene, were detected in fill material samples and at concentrations that exceed Restricted Residential, Commercial and Industrial Use SCOs. Metals, including lead and mercury, were detected in all fill material samples at concentrations that exceed Unrestricted and Restricted Residential Use SCOs. Surface Soil: The entire site is under asphalt pavement, no surface soil was available for sampling Subsurface Soil A few VOC concentrations were detected in the fill material that exceeded SCOs. Concentrations of acetone that exceed the Unrestricted Use SCO (0.05 ppm) at three locations ranged from 0.126 ppm to 0.57 ppm. Concentrations of methylene chloride that exceed the Unrestricted Use SCO (0.05 ppm) at two locations ranged from 5.63 ppm to 8.7 ppm. Trichloroethylene was detected in one sample at a concentration (0.57 ppm) that exceeds the Unrestricted Use SCO (0.47 ppm). PAH concentrations were identified in most of the samples collected from the fill material that marginally to significantly exceed SCOs. Concentrations of benzo(a)anthracene that exceed the Restricted Residential Use (1 ppm) and Industrial Use (5.6 ppm) SCOs at seven

201 ELLICOTT STREET SITE (Continued) **S121933813**

locations ranged from 1.37 ppm to 15.9 ppm. Concentrations of benzo(a)pyrene ranged from 1.04 ppm to 12.3 ppm exceeding the Industrial Use SCO (1.1 ppm) at five locations and, the Commercial Use SCO (1 ppm), at two locations. Ranging from 1.6 ppm to 11.5 ppm, concentrations of benzo(b)fluoranthene exceed the Restricted Residential Use SCO of (1 ppm), the Commercial Use SCO of (5.6 ppm) and Industrial Use SCOs (11 ppm) at six locations. Concentrations of benzo(k)fluoranthene, ranging from 0.915 ppm to 11.3 ppm, exceed the Unrestricted Use (0.8 ppm), Residential Use (1 ppm) and Restricted Residential Use (3.9 ppm) SCOs at six locations. Chrysene, ranging from 1.33 ppm to 16.3 ppm, exceeds the Residential Use (1 ppm) and Restricted Residential Use (3.9 ppm) SCOs at seven locations. Exceeding the Restricted Residential Use (0.33 ppm) and Commercial Use (0.56 ppm) and Industrial Use (1.1 ppm) SCOs at three locations ranged from 0.35 ppm to 3.83 ppm are concentrations of dibenzo(a,h)anthracene. Additionally, concentrations of indeno(1,2,3-cd) pyrene that exceeded the Restricted Residential Use (0.5 ppm) and Commercial Use (5.6 ppm) SCOs at seven locations ranged from 0.515 ppm to 5.87 ppm. Metals detected in the fill material exceed SCOs. In eight locations, lead, exceeding the Unrestricted Use (63 ppm) and Restricted Residential Use (400 ppm) SCOs ranged from 105 ppm to 591 ppm. In nine locations concentrations of mercury, ranging from 0.18 ppm to 1.05 ppm, exceed the Unrestricted Use (0.18 ppm) and Restricted Residential Use (0.81 ppm) SCOs and concentrations of zinc in three locations, ranging from 113 ppm to 220 ppm, exceed the Unrestricted Use SCO of (109 ppm). Groundwater Concentrations of VOCs exceed NYSDEC Groundwater Quality Standards (GwQS) in wells screened in the fill material zone. Acetone, as high as 490 parts per billion (ppb), exceeds the GwQS of 50 ppb and total xylene at 7.5 ppb, exceeds the GwQS in one of four monitoring wells. Concentrations of metals exceeds GwQS in two of the four groundwater samples including, selenium, as high as 16.5 ppb, exceeds the GwQS of 10 ppb in one well and manganese as high as 504.2 ppb exceeds the GwQS of 300 ppb in another well.

Health Problem:	Information submitted with the BCP application regarding the conditions at the site are currently under review and will be revised as additional information becomes available.
Dump:	Not reported
Structure:	Not reported
Lagoon:	Not reported
Landfill:	Not reported
Pond:	Not reported
Disp Start:	Not reported
Disp Term:	Not reported
Lat/Long:	Not reported
Dell:	Not reported
Record Add:	Not reported
Record Upd:	Not reported
Updated By:	Not reported
Own Op:	Applicant/Requestor
Sub Type:	P03
Owner Name:	Paul Ciminelli
Owner Company:	201 Ellicott, LLC
Owner Address:	350 Essjay Road
Owner Addr2:	Not reported
Owner City,St,Zip:	Williamsville, NY 14221
Owner Country:	United States of America

201 ELLICOTT STREET SITE (Continued) **S121933813**

Own Op:	Owner
Sub Type:	P03
Owner Name:	Brendan Mehaffy
Owner Company:	City of Buffalo
Owner Address:	920 City Hall
Owner Addr2:	Not reported
Owner City,St,Zip:	Buffalo, NY 14202
Owner Country:	United States of America
Own Op:	Document Repository
Sub Type:	NNN
Owner Name:	Not reported
Owner Company:	Buffalo & Erie County Public Library - Central
Owner Address:	1 Lafayette Square
Owner Addr2:	Not reported
Owner City,St,Zip:	Buffalo, NY 14203
Owner Country:	United States of America
HW Code:	Not reported
Waste Type:	Not reported
Waste Quantity:	Not reported
Waste Code:	Not reported
Crossref ID:	Not reported
Cross Ref Type Code:	Not reported
Cross Ref Type:	Not reported
Record Added Date:	Not reported
Record Updated:	Not reported
Updated By:	Not reported

138
WNW
1/4-1/2
0.419 mi.
2210 ft.

BUFFALO SCHOOL # 76
300 SOUTH ELMWOOD AVE
BUFFALO, NY

NY LTANKS **S110490866**
N/A

Relative:
Lower

Actual:
614 ft.

LTANKS:

Name:	BUFFALO SCHOOL # 76
Address:	300 SOUTH ELMWOOD AVE
City,State,Zip:	BUFFALO, NY
Spill Number/Closed Date:	0111280 / 2002-05-30
Facility ID:	0111280
Site ID:	66723
Spill Date:	2002-02-27
Spill Cause:	Tank Test Failure
Spill Source:	Institutional, Educational, Gov., Other
Spill Class:	B4
Cleanup Ceased:	Not reported
SWIS:	1502
Investigator:	BFGRABER
Referred To:	Not reported
Reported to Dept:	2002-02-27
CID:	396
Water Affected:	Not reported
Spill Notifier:	Tank Tester
Last Inspection:	Not reported
Recommended Penalty:	False
Meets Standard:	True
UST Involvement:	False
Remediation Phase:	0
Date Entered In Computer:	2002-02-27

BUFFALO SCHOOL # 76 (Continued) **S110490866**

Spill Record Last Update:	2002-08-06
Spiller Name:	Not reported
Spiller Company:	SAME
Spiller Address:	Not reported
Spiller County:	999
Spiller Contact:	BILL MOSS
Spiller Phone:	(716) 851-3028
Spiller Extention:	Not reported
DEC Region:	9
DER Facility ID:	63861
DEC Memo:	"Prior to Sept, 2004 data translation this spill Lead_DEC Field was BG 03/04/02: BFG TELECON BILL MOSS (SCHOOL 76 ASSISTANT ENGINEER) AND HE SAID THE SCHOOL INTENDS TO KEEP USING THE TANK. HE SAID THAT THE TANK WILL BE TESTED SEPERATELY WITH THE PIPING UNHOOKED AND TANK TESTED SEPERATELY. IF THE TANK PASSES, THE PIPING WILL BE REPLACED. NOTE: DAVID MENDEL IS ENVIRONMENTAL SERVICE GROUP'S (ESG) CONTACT @ 716-695-6720. 03/04/02: BFG SENT BILL MOSS A LETTER EXPLAINING THE SCHOOLS' OPTIONS. 04/22/02: BFG TELECON BILL MOSS AND WAS TOLD ESG DID TANK TESTING INCORRECTLY AND WILL BE RETESTING TANK ASAP. 05/28/02: REC'D TANK RETEST REPORT PERFORMED ON 05/22/02. TANK AND SYSTEM TIGHTNESS RETEST PASSED. ******** SPILL CLOSED - NO FURTHER WORK REQUIRED **********"
Remarks:	"believes the leak is in the piping. tank is not being used..they now use natural gas."

All TTF:

Facility ID:	0111280
Spill Number:	0111280
Spill Tank Test:	1526904
Site ID:	66723
Tank Number:	Not reported
Tank Size:	12000
Material:	0001
EPA UST:	Not reported
UST:	Not reported
Cause:	Not reported
Source:	Not reported
Test Method:	03
Test Method 2:	Horner EZ Check I or II
Leak Rate:	.00
Gross Fail:	Not reported
Modified By:	Spills
Last Modified Date:	Not reported

All Materials:

Site ID:	66723
Operable Unit ID:	848343
Operable Unit:	01
Material ID:	528868
Material Code:	0001A
Material Name:	#2 fuel oil
Case No.:	Not reported
Material FA:	Petroleum
Quantity:	.00
Units:	G
Recovered:	.00
Oxygenate:	Not reported

AD139 **NIKE BU 09** **FUDS** **1007372646**
South **N/A**
1/4-1/2 **BUFFALO, NY**
0.433 mi.
2287 ft. **Site 1 of 2 in cluster AD**

Relative:
Lower

Actual:
604 ft.

FUDS:

EPA Region:	2
Installation ID:	NY29799F108400
Congressional District Number:	27
Facility Name:	NIKE BU 09
FUDS Number:	C02NY0091
City:	BUFFALO
State:	NY
County:	ERIE
Telephone:	978-318-8238
USACE Division:	North Atlantic Division (NAD)
USACE District:	New England District (NAE)
Status:	Properties with all projects at site closeout
Current Owner:	Local Government; Private Sector
X Coord:	-78.718903000272505
Y Coord:	43.054501000221798
Latitude:	43.054501000000002
Longitude:	-78.718902999999997

FUDS Detail as of Jan 2015:

Fiscal Year:	2013
Federal Facility ID:	NY9799F1084
RAB:	Not reported
NPL Status:	Not Listed
Description:	The site is located in Amherst, NY. The former Nike Battery BU-09 was used by the U.S. Army as a Nike Missile Battery and the site was improved with eighteen buildings, three concrete radar pads, and three missile vaults. There is no evidence that the site was under other than DOD control during the period of DOD ownership and use. Presently, the southern portion of the site is occupied by the Town of Amherst. The Town has renovated many of the buildings and in doing so has eliminated interior asbestos hazards. The Northern portion of the site is occupied by two users. The Town of Amherst owns the area surrounding the launch site. It uses the old vehicle maintenance buildings for police Department Vehicle Maintenance and has a grant to convert the old barracks building for archival storage. The former Launch Site is now leased to Veritay Technology, inc. a research firm that uses the underground bunkers in performance of their tasks.
History:	DOD acquired 50.02 acres fee and 78.11 acres easement throughpurchase and condemnation between 1955 and 1957. On 6/4/1962, 16.73 acres fee and 4.24 acres easement were reassigned to the USARC, Buffalo . This parcel was retained by USAR until excessed to GSA on 1/18/1972. This acreage was conveyed by quitclaim deed to the Town of Amherst on 11/2/1973. The deed restricted use to educational purposes. There were no recapture or restoration clauses in the deed. On 7/6/1965, 33.29 acres fee and 73.77 acres easement were excessed to GSA. Of this, 12.13 acres fee were conveyed to Vincent McGee by quitclaim deed dated 2/20/1967. 21.16 acres fee and0.10 acre easement were conveyed to the A.J. Jurek Post 1762,American Legion by quitclaim deed dated 5/25/1967. There were no restrictions, recapture clause, or restoration provisions in the deed. The remaining 73.77 acre easements have been retained by GSA.
CTC:	154.5
Current Program:	Not reported

NIKE BU 09 (Continued) **1007372646**

Future Program: Not reported
Institutional ID: 59097

AE140 **BUFFALO CITY OF - 379 GENESEE STREET** **SEMS** **1015731702**
ENE **379 GENESEE ST** **RCRA-VSQG** **NYR000070300**
1/4-1/2 **BUFFALO, NY 14202** **NY MANIFEST**
0.433 mi.
2288 ft. **Site 1 of 2 in cluster AE**

Relative:
Lower

Actual:
614 ft.

SEMS:
Site ID: 0204361
EPA ID: NYR000070300
Cong District: Not reported
FIPS Code: 36029
Latitude: Not reported
Longitude: Not reported
FF: N
NPL: Not on the NPL
Non NPL Status: Removal Only Site (No Site Assessment Work Needed)

SEMS Detail:
Region: 02
Site ID: 0204361
EPA ID: NYR000070300
Site Name: BUFFALO, CITY OF - 379 GENESEE STREET
NPL: N
FF: N
OU: 00
Action Code: AR
Action Name: ADMIN REC
SEQ: 1
Start Date: 2002-11-01 05:00:00
Finish Date: Not reported
Qual: V
Current Action Lead: EPA Perf

Region: 02
Site ID: 0204361
EPA ID: NYR000070300
Site Name: BUFFALO, CITY OF - 379 GENESEE STREET
NPL: N
FF: N
OU: 00
Action Code: RV
Action Name: RMVL
SEQ: 1
Start Date: 2002-08-15 04:00:00
Finish Date: 8/8/2003 4:00:00 AM
Qual: S
Current Action Lead: EPA Perf

Region: 02
Site ID: 0204361
EPA ID: NYR000070300
Site Name: BUFFALO, CITY OF - 379 GENESEE STREET
NPL: N
FF: N

BUFFALO CITY OF - 379 GENESEE STREET (Continued) **1015731702**

OU:	00
Action Code:	RS
Action Name:	RV ASSESS
SEQ:	1
Start Date:	2002-03-20 05:00:00
Finish Date:	3/20/2002 5:00:00 AM
Qual:	Not reported
Current Action Lead:	EPA Perf

RCRA-VSQG:

Date form received by agency:	2007-01-01 00:00:00.0
Facility name:	BUFFALO CITY OF - 379 GENESEE STREET
Facility address:	379 GENESEE ST BUFFALO, NY 14202
EPA ID:	NYR000070300
Mailing address:	GENESEE ST BUFFALO, NY 14202
Contact:	LARRY SCHIAVONE
Contact address:	GENESEE ST BUFFALO, NY 14202
Contact country:	US
Contact telephone:	716-851-4914
Contact email:	Not reported
EPA Region:	02
Land type:	Facility is not located on Indian land. Additional information is not known.
Classification:	Conditionally Exempt Small Quantity Generator
Description:	Handler: generates 100 kg or less of hazardous waste per calendar month, and accumulates 1000 kg or less of hazardous waste at any time; or generates 1 kg or less of acutely hazardous waste per calendar month, and accumulates at any time: 1 kg or less of acutely hazardous waste; or 100 kg or less of any residue or contaminated soil, waste or other debris resulting from the cleanup of a spill, into or on any land or water, of acutely hazardous waste; or generates 100 kg or less of any residue or contaminated soil, waste or other debris resulting from the cleanup of a spill, into or on any land or water, of acutely hazardous waste during any calendar month, and accumulates at any time: 1 kg or less of acutely hazardous waste; or 100 kg or less of any residue or contaminated soil, waste or other debris resulting from the cleanup of a spill, into or on any land or water, of acutely hazardous waste

Owner/Operator Summary:

Owner/operator name:	CITY OF BUFFALO
Owner/operator address:	304 CITY HALL BUFFALO, NY 14202
Owner/operator country:	US
Owner/operator telephone:	716-851-4914
Owner/operator email:	Not reported
Owner/operator fax:	Not reported
Owner/operator extension:	Not reported
Legal status:	Municipal
Owner/Operator Type:	Owner
Owner/Op start date:	Not reported
Owner/Op end date:	Not reported

BUFFALO CITY OF - 379 GENESEE STREET (Continued) **1015731702**

Owner/operator name: CITY OF BUFFALO
Owner/operator address: 304 CITY HALL
BUFFALO, NY 14202
Owner/operator country: US
Owner/operator telephone: 716-851-4914
Owner/operator email: Not reported
Owner/operator fax: Not reported
Owner/operator extension: Not reported
Legal status: Municipal
Owner/Operator Type: Operator
Owner/Op start date: Not reported
Owner/Op end date: Not reported

Handler Activities Summary:
U.S. importer of hazardous waste: No
Mixed waste (haz. and radioactive): No
Recycler of hazardous waste: No
Transporter of hazardous waste: No
Treater, storer or disposer of HW: No
Underground injection activity: No
On-site burner exemption: No
Furnace exemption: No
Used oil fuel burner: No
Used oil processor: No
User oil refiner: No
Used oil fuel marketer to burner: No
Used oil Specification marketer: No
Used oil transfer facility: No
Used oil transporter: No

Historical Generators:
Date form received by agency: 2006-01-01 00:00:00.0
Site name: BUFFALO CITY OF - 379 GENESEE STREET
Classification: Conditionally Exempt Small Quantity Generator

Date form received by agency: 1999-04-20 00:00:00.0
Site name: BUFFALO CITY OF - 379 GENESEE STREET
Classification: Conditionally Exempt Small Quantity Generator

Hazardous Waste Summary:

. Waste code: D001
. Waste name: IGNITABLE WASTE

. Waste code: D018
. Waste name: BENZENE

. Waste code: F002
. Waste name: THE FOLLOWING SPENT HALOGENATED SOLVENTS: TETRACHLOROETHYLENE, METHYLENE CHLORIDE, TRICHLOROETHYLENE, 1,1,1-TRICHLOROETHANE, CHLOROBENZENE, 1,1,2-TRICHLORO-1,2,2-TRIFLUOROETHANE, ORTHO-DICHLOROBENZENE, TRICHLOROFLUOROMETHANE, AND 1,1,2, TRICHLOROETHANE; ALL SPENT SOLVENT MIXTURES/BLENDS CONTAINING, BEFORE USE, A TOTAL OF TEN PERCENT OR MORE (BY VOLUME) OF ONE OR MORE OF THE ABOVE HALOGENATED SOLVENTS OR THOSE SOLVENTS LISTED IN F001, F004, AND F005; AND STILL BOTTOMS FROM THE RECOVERY OF THESE SPENT SOLVENTS AND

BUFFALO CITY OF - 379 GENESEE STREET (Continued) **1015731702**

SPENT SOLVENT MIXTURES.

Facility Has Received Notices of Violations:
Regulation violated: Not reported
Area of violation: Generators - Records/Reporting
Date violation determined: 2000-07-19 00:00:00.0
Date achieved compliance: 2000-10-16 00:00:00.0
Violation lead agency: State
Enforcement action: NON-FINANCIAL RECORD REVIEW
Enforcement action date: 2000-07-19 00:00:00.0
Enf. disposition status: Not reported
Enf. disp. status date: Not reported
Enforcement lead agency: State
Proposed penalty amount: Not reported
Final penalty amount: Not reported
Paid penalty amount: Not reported

Evaluation Action Summary:
Evaluation date: 2000-03-01 00:00:00.0
Evaluation: WRITTEN INFORMAL
Area of violation: Generators - Records/Reporting
Date achieved compliance: 2000-10-16 00:00:00.0
Evaluation lead agency: State

NY MANIFEST:
Name: BUFFALO CITY OF
Address: 379 GENESEE ST
City,State,Zip: BUFFALO, NY 14202
Country: USA
EPA ID: NYR000070300
Facility Status: Not reported
Location Address 1: 379 GENESEE ST
Code: BP
Location Address 2: Not reported
Total Tanks: Not reported
Location City: BUFFALO
Location State: NY
Location Zip: 14204
Location Zip 4: Not reported

NY MANIFEST:
EPAID: NYR000070300
Mailing Name: BUFFALO CITY OF
Mailing Contact: N/S
Mailing Address 1: 275 OAK ST
Mailing Address 2: Not reported
Mailing City: BUFFALO
Mailing State: NY
Mailing Zip: 14203
Mailing Zip 4: Not reported
Mailing Country: USA
Mailing Phone: 7168562956

NY MANIFEST:
Document ID: MIA8691035
Manifest Status: Not reported
seq: 01

BUFFALO CITY OF - 379 GENESEE STREET (Continued) **1015731702**

Year:	2002
Trans1 State ID:	0440338ME
Trans2 State ID:	Not reported
Generator Ship Date:	12/12/2002
Trans1 Recv Date:	12/12/2002
Trans2 Recv Date:	Not reported
TSD Site Recv Date:	12/13/2002
Part A Recv Date:	Not reported
Part B Recv Date:	Not reported
Generator EPA ID:	NYR000070300
Trans1 EPA ID:	NJD054126164
Trans2 EPA ID:	Not reported
TSDF ID 1:	MID096963194
TSDF ID 2:	Not reported
Manifest Tracking Number:	Not reported
Import Indicator:	Not reported
Export Indicator:	Not reported
Discr Quantity Indicator:	Not reported
Discr Type Indicator:	Not reported
Discr Residue Indicator:	Not reported
Discr Partial Reject Indicator:	Not reported
Discr Full Reject Indicator:	Not reported
Manifest Ref Number:	Not reported
Alt Facility RCRA ID:	Not reported
Alt Facility Sign Date:	Not reported
MGMT Method Type Code:	Not reported
Waste Code:	U211 - CARBON TETRACHYLORIDE
Waste Code:	Not reported
Waste Code:	Not reported
Waste Code:	Not reported
Waste Code:	Not reported
Waste Code:	Not reported
Quantity:	00025
Units:	P - Pounds
Number of Containers:	001
Container Type:	DF - Fiberboard or plastic drums (glass)
Handling Method:	B Incineration, heat recovery, burning.
Specific Gravity:	01.00
Waste Code:	B007 - OTHER MISCELLANEOUS PCB WASTES
Waste Code:	Not reported
Waste Code:	Not reported
Waste Code:	Not reported
Waste Code:	Not reported
Quantity:	00105
Units:	K - Kilograms (2.2 pounds)
Number of Containers:	001
Container Type:	DF - Fiberboard or plastic drums (glass)
Handling Method:	B Incineration, heat recovery, burning.
Specific Gravity:	01.00

AF141 **MAIN PLACE MALL** **NY LTANKS** **S102960433**
SW **221 PEARL STREET** **N/A**
1/4-1/2 **BUFFALO, NY**
0.442 mi.
2336 ft. **Site 1 of 2 in cluster AF**

Relative:
Higher

Actual:
618 ft.

LTANKS:

Name:	MAIN PLACE MALL
Address:	221 PEARL STREET
City,State,Zip:	BUFFALO, NY
Spill Number/Closed Date:	9710672 / 1998-03-20
Facility ID:	9710672
Site ID:	176705
Spill Date:	1997-12-16
Spill Cause:	Tank Failure
Spill Source:	Commercial/Industrial
Spill Class:	C3
Cleanup Ceased:	1998-03-20
SWIS:	1502
Investigator:	MXFRANKS
Referred To:	Not reported
Reported to Dept:	1997-12-18
CID:	999
Water Affected:	Not reported
Spill Notifier:	Fire Department
Last Inspection:	1997-12-17
Recommended Penalty:	False
Meets Standard:	True
UST Involvement:	True
Remediation Phase:	0
Date Entered In Computer:	1997-12-18
Spill Record Last Update:	1998-03-23
Spiller Name:	ROBERT F STEWART
Spiller Company:	BUFFALO CIVIC AUTO INC.
Spiller Address:	221 PEARL STREET
Spiller County:	001
Spiller Contact:	Not reported
Spiller Phone:	Not reported
Spiller Extention:	Not reported
DEC Region:	9
DER Facility ID:	148502
DEC Memo:	"Prior to Sept, 2004 data translation this spill Lead_DEC Field was MF 12/16/97: MF S/V/TOM FITZPATRICK, BUFFALO HAZ MAT/BFD/ROBERT STUART, PETER SCOMA, ET AL, BUFFALO CIVIC AUTO RAMPS. 275 AG DIESEL FUEL TANK FOR EM GENERATOR STARTING LEAKING FROM THE BOTTOM. TANK IS IN 2ND LEVEL, BASEMENT IN ITS OWN ROOM [APPX 10' x 10']. PRODUCT LEAKED ONTO RAMP & INTO GENERATOR ROOM. SPEEDY DRY APPLIED, VERY LITTLE ODOR, LEAK CAN NOT BE PLUGGED, PAILS BEING USED TO COLLECT SPILLAGE. RP HIRED NATURES WAY TO CLEAN & DISPOSE OF DEBRIS. EXPLAINED TO RP WHAT MUST BE DONE. 12/17/97: MF S/V/NO ONE ON SITE, MOST OF SPEEDY DRY SWEPT UP & IN DRUMS ON SITE. EMPTY TANK STILL IN ROOM. LETTER SENT. 01/16/98: MF 1ST DISPOSAL LETTER, DUE 2/6/98. 03/20/98: MF RECEIVED SOIL DISPOSAL DISPOSAL RECEIPTS, NO FURTHER ACTION NECESSARY."
Remarks:	"275 gallon standby diesel tank leaking. ffd on the scene. tank in basement (auto parking garage) main plaza mall."

All Materials:

Site ID:	176705
Operable Unit ID:	1057048

MAIN PLACE MALL (Continued) **S102960433**

Operable Unit:	01
Material ID:	328958
Material Code:	0008
Material Name:	diesel
Case No.:	Not reported
Material FA:	Petroleum
Quantity:	30.00
Units:	G
Recovered:	30.00
Oxygenate:	Not reported

AG142
WSW
1/4-1/2
0.445 mi.
2352 ft.

GAS STATIONS NIA-MOHAWK
NIAGARA STREET AT MOHAWK
BUFFALO, NY

NY LTANKS **S100119729**
N/A

Site 1 of 2 in cluster AG

Relative:
Lower

Actual:
599 ft.

LTANKS:

Name:	GAS STATIONS NIA-MOHAWK
Address:	NIAGARA STREET AT MOHAWK
City,State,Zip:	BUFFALO, NY
Spill Number/Closed Date:	8709512 / 1990-07-30
Facility ID:	8709512
Site ID:	285881
Spill Date:	1988-02-09
Spill Cause:	Tank Failure
Spill Source:	Gasoline Station or other PBS Facility
Spill Class:	B3
Cleanup Ceased:	1990-07-30
SWIS:	1502
Investigator:	COOKE
Referred To:	Not reported
Reported to Dept:	1988-02-09
CID:	Not reported
Water Affected:	Not reported
Spill Notifier:	Affected Persons
Last Inspection:	1990-07-30
Recommended Penalty:	False
Meets Standard:	True
UST Involvement:	True
Remediation Phase:	0
Date Entered In Computer:	1988-02-26
Spill Record Last Update:	2000-08-24
Spiller Name:	Not reported
Spiller Company:	LOUIS MAGGIOTTO
Spiller Address:	137 NIAGARA STREET
Spiller County:	001
Spiller Contact:	Not reported
Spiller Phone:	Not reported
Spiller Extention:	Not reported
DEC Region:	9
DER Facility ID:	231740
DEC Memo:	"Prior to Sept, 2004 data translation this spill Lead_DEC Field was JDC 02/26/88: DEC LOOKING AT SEVERAL LOCATIONS ON NIAGARA ST AS POSSIBLE SOURCES. 112 AND 139 NIAGARA. BOTH LOCATIONS ARE ABAANDONED SERVICE STATIONS USED FOR CITY PARKING. BOTH LOCATIONS HAVE BEEEN CONTACTED. 03/14/88: JDC SPOKE W/ MR LAMONTE 3/14/88 REGARDING

GAS STATIONS NIA-MOHAWK (Continued) **S100119729**

DISPOSAL REQUIREMENTS - EXPLAINED TO HIM DISPOSAL PROCESS AS IT INVOLVES THE DEPT. REQUESTED HE FORWARD ALL DISPOSAL RECEIPTS WHEN COMPLETE. 03/14/88: JDC MET W/ MARSHAL KIMMONS ON 3/12/88 TO OBSERVE TANK REMOVAL. ALL TANKS WERE GONE FROM SITE W/ EXCAVATION FILLED IN. REEXCAVATED AND REMOVED ~ 20 CU YDS OF SOIL FOR DISPOSAL. WILL INSPECT TANKS. 03/21/88: JDC HAD CONVERSATION W/ MR LAMONTE AND MR MAGIOTTO ON 3/18/88 REGARDING THE CROSS CONTAMINATION OF EXCAVATED SOILS FROM BOTH PROPERTIES. REQIRED THEM TO RESOLVE PROBLEM TO INSURE SATISFACTORY CLEANUP. 04/27/88: JDC ON SITE AND BAILED WELL #3 FOR SHEEN OR PRODUCT - NON E DETECTED. 05/13/88: JDC ON SITE 5/10/88 AND FOUND 1/2 INCH PRODUCT IN #1 WELL. WILL CONTACT ENVIRONMENTAL OIL FOR RECOVERY. 06/09/88: JDC ON SITE AND BAILED WELLS #1 & #3. FOUND PRODUCT ~1 IN WELL #1. JDC CONTACTED ENVIRO OIL AND REQUESTED RECOVERY OF PRODUCT. CONSIDERING A FULL TIME RCOVERY SYSTEM. 06/28/88: GASOLINE FOUND IN SEWER TRENCH SOUTH EAST OF #1 MONITORING WELL APPROXIMATELY 25 FT AWAY AND 8 FT DOWN IN THE EXCAVATION. WILL CONFERE W/ PETER MILLER, GEO. DEC. 07/12/88: ENVIROBNMENTAL OIL HIRED TO PERFORM SOILGAS SURVEY. START DATE UNKNOWN AT PRESENT TIME. 07/19/88: WORK TO BEGIN FOR SOIL GAS SURVEY WEEK OF 7/25/88. 07/19/88: PRM, JDC ON-SITE WITH ENVIRONMENTAL OIL TO ASSESS SITE FOR SOIL VAPOR SURVEY. 08/10/88: JDC DISCOVERED UNDERGROUND TANK AT THE STATLER ON W. MOHAWK OPPOSITE MAGGOTTO SERVICE 125 YRDS TO THE EAST. HAVE REQUESTED STATLER MGMT TO COMPLY W/ BULK STORAGE REQUIREMENTS. 08/10/88: PRM ON SITE WITH PERSONNEL OF ENVIRONMENTAL OIL, SCOTT GRABER & TWO OTHERS, TO CONDUCT SOIL VAPOR SURVEY. PORTABLE GAS CHROMATOGRAPH USED TO ANALYZE VAPORS. PROBES INSERTED ABOUT 3’ INTO GROUND. 08/11/88: PRM ON SITE WITH JDC AND ENV OIL PERSONNEL. SEVERAL POINTS HAVE BEEN PLACED AROUND SITE WITH MOST RESULTS BELOW QUANTIFIABLE LIMITS. ONE VAPOR STAKE NEAR FRONT OF MOBIL STATION HAD HIGH BENZENE. 09/21/88: JDC ON SITE W/ JEFF EDWARDS OF ENVIRONMENTAL OIL AND PETE MILLER AREA GEOLOGIST, DEC TO IDENTIFY ADDITIONAL VAPOR SOIL SITES. ADDITIONAL SITES TO DRILLED IN NEXT FEW WEEKS. 09/29/88: JDC SPOKE W/ MR LAMONTE AND REQUESTED DISPOSAL RECIEPTS 09/27/88. JDC SPOKE TO MR GINGER, WD HASSETT CO REQUESTING TANK REMOVAL STATUS. ADDITIONAL WELLS WILL BE PLACED. 11/09/88: JDC SPOKE W/ JIM GRIEG, ENVIRO. OIL AND REQUESTED SECOND HALF OF SOIL VAPOR STUDY AND WELL MONITORING REPORT. 11/15/88: JDC REVIEW SOIL SURVEY AND DETERMINED NO CLEAR SOURCE COULD BE IDENTIFIED. WILL MONITOR WELLS UNTILL NO SHEEN IS PRESENT. DRAFTED STATUS LETTERS TO AFFECTED PARTIES. 12/05/88: JDC ON SITE 12/5/88 AND BAILED WELLS I AND 3. NO PRODUCT OR SCHEEN DETECTED. 05/25/89: JDC TELCON FROM MR MAGIOTTO REGARDING CLEANUP STATUS. EXPLAIND TO CALLER THAT CLEANUP IS COMPLETE AND THAT HE WOULD BE RECIEVING A STATUS LETTER. 03/27/90: JDC INSPECTED CITY OF BUFFALO PROPERTY AND FOUND NO DRUM(S) W/ WASTE MATERIALS FOR DISPOSAL. CONTACTED D MENDEL ENVIRONMENTAL SERVICE ON DISPOSL STATUS, CITY NOT RESPONDING TO A DISPOSAL REQUIREMENT. 07/11/90: JDC SENT LETTER TO MS FRANDINA REQUESTING SOIL DISPOSAL RECEIPTS. 07/18/90: JDC RECIEVED LETTERFROM MS FRANDINA STATING ALONG W/ A RECEIPT THAT DRUM DISPOSAL IS COMPLETE. 07/30/90: JDC INSPECTED SITE AND FOUND DRUM DISPOSAL COMPLETE. NO FURTHER ACTION WILL BE REQUIRED. WILL PROCESS FOR CLOSER. "

Remarks: "NATIONAL FUEL GAS FOUND GASOLINE IN A UTILITY EXCAVATION AT NIAGARA AND MOHAWK STREETS"

All Materials:

Site ID: 285881
Operable Unit ID: 914943
Operable Unit: 01

GAS STATIONS NIA-MOHAWK (Continued) **S100119729**

Material ID:	464839
Material Code:	0009
Material Name:	gasoline
Case No.:	Not reported
Material FA:	Petroleum
Quantity:	.00
Units:	G
Recovered:	110.00
Oxygenate:	Not reported

AG143 **STATLER PARKING GARAGE** **NY LTANKS** **S102679989**
WSW **111 WEST MOHAWK DELAWARE** **NY Spills** **N/A**
1/4-1/2 **BUFFALO, NY**
0.451 mi.
2381 ft. **Site 2 of 2 in cluster AG**

Relative:
Lower

Actual:
598 ft.

LTANKS:

Name:	ACQUEST - STATLER GARAGE
Address:	111 WEST MOHAWK DELAWARE
City,State,Zip:	BUFFALO, NY
Spill Number/Closed Date:	9208804 / 1993-06-11
Facility ID:	9208804
Site ID:	218744
Spill Date:	1992-10-01
Spill Cause:	Tank Failure
Spill Source:	Commercial/Industrial
Spill Class:	B3
Cleanup Ceased:	1993-06-11
SWIS:	1502
Investigator:	PRINGLE
Referred To:	Not reported
Reported to Dept:	1992-10-23
CID:	Not reported
Water Affected:	Not reported
Spill Notifier:	Citizen
Last Inspection:	1993-03-17
Recommended Penalty:	False
Meets Standard:	True
UST Involvement:	True
Remediation Phase:	0
Date Entered In Computer:	1992-10-30
Spill Record Last Update:	1993-06-29
Spiller Name:	Not reported
Spiller Company:	ACQUEST HOLDINGS, INC.
Spiller Address:	3907 NORTH BUFFALO STREET
Spiller County:	001
Spiller Contact:	Not reported
Spiller Phone:	Not reported
Spiller Extention:	Not reported
DEC Region:	9
DER Facility ID:	180943
DEC Memo:	"Prior to Sept, 2004 data translation this spill Lead_DEC Field was MNP 10/27/92: MNP/RNL - MET W/BILL HUNTRESS AND WAYNE EISENBAUM OF ACQUEST AND JERRY WILLIAMS OF IWS. AGREED TO WAIT FOR THEIR SAMPLE RESULTS AND PICTURES IN 2 WEEKS. WILL DECIDE UPON FUTURE ACTION THEN. 02/17/93: 2/17/93 MNP TELECON W/ BILL HUNTRESS, HE WILL FAX SAMPLE RESULTS. TANKS TO BE EXCAVATED IN 2-4 WEEKS. 03/17/93: 3/17/93 MNP

STATLER PARKING GARAGE (Continued) **S102679989**

INSP. AREA COVERED W/ SNOW UNABLE TO CONFIRM ALLEGED DIGGING AS REPORTED. 06/11/93: RNL REVIEW 06/11/93, TWO FILES BEING MAINTAINED, CLOSE OUT THIS SPILL, KEEP SPILL 9214219 OPEN - NOTE SPILL 9214219 INCLUDES ENTIRE SITE. "

Remarks: "2-UST INSIDE OF BUILDING FILLED IN PLACE. FOR FURTHER INFORMATION SEE SPILL 9214219"

All Materials:

Site ID:	218744
Operable Unit ID:	975557
Operable Unit:	01
Material ID:	405884
Material Code:	0009
Material Name:	gasoline
Case No.:	Not reported
Material FA:	Petroleum
Quantity:	.00
Units:	Not reported
Recovered:	.00
Oxygenate:	Not reported

SPILLS:

Name:	STATLER PARKING GARAGE
Address:	111 WEST MOHAWK DELAWARE
City,State,Zip:	BUFFALO, NY
Spill Number/Closed Date:	9010885 / 1993-02-17
Facility ID:	9010885
Facility Type:	ER
DER Facility ID:	122512
Site ID:	143681
DEC Region:	9
Spill Cause:	Other
Spill Class:	B3
SWIS:	1502
Spill Date:	1991-01-08
Investigator:	PRINGLE
Referred To:	Not reported
Reported to Dept:	1991-01-10
CID:	Not reported
Water Affected:	Not reported
Spill Source:	Commercial/Industrial
Spill Notifier:	Citizen
Cleanup Ceased:	1993-02-17
Cleanup Meets Std:	True
Last Inspection:	1992-10-27
Recommended Penalty:	False
UST Trust:	False
Remediation Phase:	0
Date Entered In Computer:	1991-02-04
Spill Record Last Update:	1993-02-23
Spiller Name:	Not reported
Spiller Company:	ACQUEST
Spiller Address:	3907 NORTH BUFFALO STREET
Spiller Company:	001
Contact Name:	Not reported
DEC Memo:	"Prior to Sept, 2004 data translation this spill Lead_DEC Field was

STATLER PARKING GARAGE (Continued) **S102679989**

MNP 01/25/90: 1/25/91 LETTER SENT TO SPROUL, REQUESTING CLEANUP STARTING 2/1/91. 02/17/93: 2/17/93 MNP TELECON W/ BILL HUNTRESS, HE WILL FAX DISPOSAL RECEIPTS FOR PCB TRANSFORMERS & OIL. 02/17/93: 2/17/93 RECEIVED FAX COPY OF DISPOSAL RECEIPTS INCLUDING HW MANIFEST & CERT. OF PCB DESTRUCTION. NO FURTHER ACTION RECOMMENDED, COMPLETE. "
Not reported

Remarks: "3 TRANSFORMERS LEAKING SUSPECTED PCB OIL, TRANSFORMERS LOCATED IN BASEMENT OF PARKING GARAGE."

All Materials:

Site ID:	143681
Operable Unit ID:	947986
Operable Unit:	01
Material ID:	430995
Material Code:	0017A
Material Name:	PCB oil
Case No.:	Not reported
Material FA:	Petroleum
Quantity:	.00
Units:	Not reported
Recovered:	.00
Oxygenate:	Not reported

Site ID:	143681
Operable Unit ID:	947986
Operable Unit:	01
Material ID:	430996
Material Code:	0020A
Material Name:	transformer oil
Case No.:	Not reported
Material FA:	Petroleum
Quantity:	.00
Units:	Not reported
Recovered:	.00
Oxygenate:	Not reported

---

144 SSW 1/4-1/2 0.452 mi. 2384 ft. **AM&A'S WASHINGTON & EAGLE STS. BUFFALO, NY** **NY LTANKS** **S103038150 N/A**

Relative: Higher

Actual: 619 ft.

LTANKS:

Name:	AM&A'S
Address:	WASHINGTON & EAGLE STS.
City,State,Zip:	BUFFALO, NY
Spill Number/Closed Date:	9005569 / 1991-06-11
Facility ID:	9005569
Site ID:	149165
Spill Date:	1990-08-20
Spill Cause:	Tank Overfill
Spill Source:	Commercial/Industrial
Spill Class:	Not reported
Cleanup Ceased:	1991-06-11
SWIS:	1502
Investigator:	PRINGLE
Referred To:	Not reported

AM&A'S (Continued) **S103038150**

Reported to Dept:	1990-08-20
CID:	Not reported
Water Affected:	Not reported
Spill Notifier:	Fire Department
Last Inspection:	1990-08-20
Recommended Penalty:	False
Meets Standard:	True
UST Involvement:	False
Remediation Phase:	0
Date Entered In Computer:	1990-08-23
Spill Record Last Update:	1991-06-18
Spiller Name:	Not reported
Spiller Company:	AM&A'S
Spiller Address:	389 MAIN STREET
Spiller County:	001
Spiller Contact:	Not reported
Spiller Phone:	Not reported
Spiller Extention:	Not reported
DEC Region:	9
DER Facility ID:	126908
DEC Memo:	"Prior to Sept, 2004 data translation this spill Lead_DEC Field was MNP 08/20/90: 8/20/90 MNP INSP. OIL CLEANED UP EXCEPT FOR STAIN ON SIDEWALK & STREET, SOME OIL ENTERED SANITARY SEWER VIA RECEIVER ON EAGLE ST., BSA NOTIFIED OF UPDATE, HOLD FOR DISPOSAL & RECEIPTS. 09/19/90: 9/19/90 RNL TELECON WITH CONTRACTOR, ENV. PROD., DRUMS OF SOIL & SPEEDY DRY TO BE DISPOSED OF SOON, AGREED TO SEND DISPOSAL RECEIPTS. 11/27/90: 11/27/90 MNP FILE REVIEW, DISPOSAL RECEIPTS NOT RECEIVED YET, LETTER BEING SENT. 06/11/91: 6/11/91 MNP FILE REVIEW DISPOSAL RECEIPTS RECEIVED 5/6/91 FROM ENV. PROD. & SERV., SOIL DISPOSED 9/21/90 AT CECOS. "
Remarks:	"OIL CAME OUT OF VENT PIPE WHILE TRANSFERRING PRODUCT BETWEEN 2 TANKS, OIL SPILLED ON SIDEWALK & EAGLE ST."

All Materials:

Site ID:	149165
Operable Unit ID:	943117
Operable Unit:	01
Material ID:	433063
Material Code:	0003A
Material Name:	#6 fuel oil
Case No.:	Not reported
Material FA:	Petroleum
Quantity:	500.00
Units:	G
Recovered:	475.00
Oxygenate:	Not reported

AF145 **MAIN LASALLE REVITALIZATION** **US BROWNFIELDS** **1023620148**
SSW **MAIN LASALLE PLACE** **FINDS** **N/A**
1/4-1/2 **BUFFALO, NY 14202**
0.453 mi.
2392 ft. **Site 2 of 2 in cluster AF**

Relative:
Higher

Actual:
623 ft.

US BROWNFIELDS:

Name:	MAIN LASALLE REVITALIZATION
Address:	MAIN LASALLE PLACE
City,State,Zip:	BUFFALO, NY 14202

MAIN LASALLE REVITALIZATION (Continued) **1023620148**

Recipient Name:	Buffalo, City of
Grant Type:	Assessment
Property Number:	Not reported
Parcel size:	110
Latitude:	42.88445
Longitude:	-78.874784
HCM Label:	Not reported
Map Scale:	Not reported
Point of Reference:	Not reported
Highlights:	Not reported
Datum:	Not reported
Acres Property ID:	13167
IC Data Access:	Not reported
Start Date:	Not reported
Redev Completition Date:	Not reported
Completed Date:	Not reported
Acres Cleaned Up:	Not reported
Cleanup Funding:	Not reported
Cleanup Funding Source:	Not reported
Assessment Funding:	Not reported
Assessment Funding Source:	Not reported
Redevelopment Funding:	Not reported
Redev. Funding Source:	Not reported
Redev. Funding Entity Name:	Not reported
Redevelopment Start Date:	12/31/2002 00:00:00
Assessment Funding Entity:	Not reported
Cleanup Funding Entity:	Not reported
Grant Type:	N/A
Accomplishment Type:	Not reported
Accomplishment Count:	0
Cooperative Agreement Number:	99242201
Start Date:	Not reported
Ownership Entity:	Not reported
Completion Date:	Not reported
Current Owner:	Not reported
Did Owner Change:	Not reported
Cleanup Required:	Y
Video Available:	Not reported
Photo Available:	Not reported
Institutional Controls Required:	Not reported
IC Category Proprietary Controls:	Not reported
IC Cat. Info. Devices:	Not reported
IC Cat. Gov. Controls:	Not reported
IC Cat. Enforcement Permit Tools:	Not reported
IC in place date:	Not reported
IC in place:	U
State/tribal program date:	Not reported
State/tribal program ID:	Not reported
State/tribal NFA date:	Not reported
Air contaminated:	Not reported
Air cleaned:	Not reported
Asbestos found:	Not reported
Asbestos cleaned:	Not reported
Controled substance found:	Not reported
Controled substance cleaned:	Not reported
Drinking water affected:	Not reported
Drinking water cleaned:	Not reported

MAIN LASALLE REVITALIZATION (Continued) **1023620148**

Groundwater affected:	Not reported
Groundwater cleaned:	Not reported
Lead contaminant found:	Not reported
Lead cleaned up:	Not reported
No media affected:	Not reported
Unknown media affected:	Not reported
Other cleaned up:	Not reported
Other metals found:	Not reported
Other metals cleaned:	Not reported
Other contaminants found:	Not reported
Other contams found description:	Not reported
PAHs found:	Not reported
PAHs cleaned up:	Not reported
PCBs found:	Not reported
PCBs cleaned up:	Not reported
Petro products found:	Not reported
Petro products cleaned:	Not reported
Sediments found:	Not reported
Sediments cleaned:	Not reported
Soil affected:	Y
Soil cleaned up:	Not reported
Surface water cleaned:	Not reported
VOCs found:	Not reported
VOCs cleaned:	Not reported
Cleanup other description:	Not reported
Num. of cleanup and re-dev. jobs:	Not reported
Past use greenspace acreage:	Not reported
Past use residential acreage:	Not reported
Surface Water:	Not reported
Past use commercial acreage:	Not reported
Past use industrial acreage:	Not reported
Future use greenspace acreage:	Not reported
Future use residential acreage:	Not reported
Future use commercial acreage:	Not reported
Future use industrial acreage:	Not reported
Greenspace acreage and type:	Not reported
Superfund Fed. landowner flag:	Not reported
Arsenic cleaned up:	Not reported
Cadmium cleaned up:	Not reported
Chromium cleaned up:	Not reported
Copper cleaned up:	Not reported
Iron cleaned up:	Not reported
mercury cleaned up:	Not reported
Nickel Cleaned Up:	Not reported
No clean up:	Not reported
Pesticides cleaned up:	Not reported
Selenium cleaned up:	Not reported
SVOCs cleaned up:	Not reported
Unknown clean up:	Not reported
Arsenic contaminant found:	Not reported
Cadmium contaminant found:	Not reported
Chromium contaminant found:	Not reported
Copper contaminant found:	Not reported
Iron contaminant found:	Not reported
Mercury contaminant found:	Not reported
Nickel contaminant found:	Not reported
No contaminant found:	Not reported

MAIN LASALLE REVITALIZATION (Continued) **1023620148**

Pesticides contaminant found:	Not reported
Selenium contaminant found:	Not reported
SVOCs contaminant found:	Not reported
Unknown contaminant found:	Not reported
Future Use: Multistory	Not reported
Media affected Bluiding Material:	Not reported
Media affected indoor air:	Not reported
Building material media cleaned up:	Not reported
Indoor air media cleaned up:	Not reported
Unknown media cleaned up:	Not reported
Past Use: Multistory	Not reported
Property Description:	former right-of-way and quarry
Below Poverty Number:	908
Below Poverty Percent:	27.7%
Meidan Income:	4416
Meidan Income Number:	1592
Meidan Income Percent:	48.5%
Vacant Housing Number:	232
Vacant Housing Percent:	12.6%
Unemployed Number:	201
Unemployed Percent:	6.1%

FINDS:

Registry ID: 110060872024

Environmental Interest/Information System
US EPA Assessment, Cleanup and Redevelopment Exchange System (ACRES) is an federal online database for Brownfields Grantees to electronically submit data directly to EPA.

Click this hyperlink while viewing on your computer to access additional FINDS: detail in the EDR Site Report.

146
SSW
1/4-1/2
0.466 mi.
2463 ft.

NIAGARA FRONTIER TRANSPORTATION
181 ELLICOTT
BUFFALO, NY 14203

NY LTANKS **S106719503**
NY Spills **N/A**
NY MANIFEST

Relative:
Lower

Actual:
611 ft.

LTANKS:

Name:	GREYHOUND BUS
Address:	181 ELLICOTT STREET
City,State,Zip:	BUFFALO, NY
Spill Number/Closed Date:	9100619 / 1991-06-10
Facility ID:	9100619
Site ID:	73056
Spill Date:	1991-04-11
Spill Cause:	Tank Test Failure
Spill Source:	Commercial/Industrial
Spill Class:	Not reported
Cleanup Ceased:	1991-06-10
SWIS:	1502
Investigator:	TEDIEFFE
Referred To:	Not reported
Reported to Dept:	1991-04-16

NIAGARA FRONTIER TRANSPORTATION (Continued) **S106719503**

CID:	Not reported
Water Affected:	Not reported
Spill Notifier:	Tank Tester
Last Inspection:	Not reported
Recommended Penalty:	False
Meets Standard:	True
UST Involvement:	True
Remediation Phase:	0
Date Entered In Computer:	1991-04-16
Spill Record Last Update:	2002-03-18
Spiller Name:	Not reported
Spiller Company:	GREYHOUND BUS
Spiller Address:	901 MAIN ST.-SUITE 2525
Spiller County:	001
Spiller Contact:	Not reported
Spiller Phone:	Not reported
Spiller Extention:	Not reported
DEC Region:	9
DER Facility ID:	68833
DEC Memo:	"Prior to Sept, 2004 data translation this spill Lead_DEC Field was TED 06/10/91: DEC RECEIVED PETROTITE LINE TEST RESULTS (-0.001 GAL./HR. LEAK RATE)INDICATING LINE IS TIGHT. FAILURE BY TRACER TIGHT LEAK TEST ATTRIBUTED TO SPILLS FROM THE USE OF MOBIL DISPENSING UNIT. "
Remarks:	"LINE TEST FAILURE OF SERVICE LINE. LINE TO BE RETESTED TO ISOLATE LEAK"

All TTF:

Facility ID:	9100619
Spill Number:	9100619
Spill Tank Test:	1538460
Site ID:	73056
Tank Number:	Not reported
Tank Size:	0
Material:	0008
EPA UST:	Not reported
UST:	Not reported
Cause:	Not reported
Source:	Not reported
Test Method:	00
Test Method 2:	Unknown
Leak Rate:	.00
Gross Fail:	Not reported
Modified By:	Spills
Last Modified Date:	Not reported

All Materials:

Site ID:	73056
Operable Unit ID:	954147
Operable Unit:	01
Material ID:	426810
Material Code:	0008
Material Name:	diesel
Case No.:	Not reported
Material FA:	Petroleum
Quantity:	.00
Units:	L

NIAGARA FRONTIER TRANSPORTATION (Continued) **S106719503**

Recovered:	.00
Oxygenate:	Not reported

Name:	GREYHOUND BUS
Address:	181 ELLICOTT STREET
City,State,Zip:	BUFFALO, NY
Spill Number/Closed Date:	9112690 / 1992-04-07
Facility ID:	9112690
Site ID:	73057
Spill Date:	1992-03-11
Spill Cause:	Tank Test Failure
Spill Source:	Commercial/Industrial
Spill Class:	C3
Cleanup Ceased:	1992-04-07
SWIS:	1502
Investigator:	TEDIEFFE
Referred To:	Not reported
Reported to Dept:	1992-03-12
CID:	Not reported
Water Affected:	Not reported
Spill Notifier:	Other
Last Inspection:	Not reported
Recommended Penalty:	False
Meets Standard:	True
UST Involvement:	True
Remediation Phase:	0
Date Entered In Computer:	1992-03-17
Spill Record Last Update:	2002-03-18
Spiller Name:	Not reported
Spiller Company:	GREYHOUND BUS
Spiller Address:	901 MAIN ST.-SUITE 2525
Spiller County:	001
Spiller Contact:	Not reported
Spiller Phone:	Not reported
Spiller Extention:	Not reported
DEC Region:	9
DER Facility ID:	68833
DEC Memo:	"Prior to Sept, 2004 data translation this spill Lead_DEC Field was TED 03/13/92: TED TELECON W/ DAVE NICKERSON FUEL SERVICE LINE SHUT DOWN. DIESEL TANK PUMPED OUT. 04/07/92: REVIEWED ES REPORT STATES NO DISCREPANCY IN FUEL INVENTORY, NO INCREASED ACCUMULATIOM OF FREE PPRODUCT IN MW'S. REFER TO SPILL # 8906662 FOR FUTURE SITE REPORTS. SPILL CLOSED 4/7/92. "
Remarks:	"LINE TIGHTNESS TEST (TRACER) FAILER."

All TTF:

Facility ID:	9112690
Spill Number:	9112690
Spill Tank Test:	1539738
Site ID:	73057
Tank Number:	Not reported
Tank Size:	0
Material:	0008
EPA UST:	Not reported
UST:	Not reported
Cause:	Not reported
Source:	Not reported

NIAGARA FRONTIER TRANSPORTATION (Continued) **S106719503**

Test Method:	00
Test Method 2:	Unknown
Leak Rate:	.00
Gross Fail:	Not reported
Modified By:	Spills
Last Modified Date:	Not reported

All Materials:

Site ID:	73057
Operable Unit ID:	966284
Operable Unit:	01
Material ID:	414252
Material Code:	0008
Material Name:	diesel
Case No.:	Not reported
Material FA:	Petroleum
Quantity:	.00
Units:	L
Recovered:	.00
Oxygenate:	Not reported

Name:	NFTA 181 ELLICOTT
Address:	181 ELLICOTT STREET
City,State,Zip:	BUFFALO, NY
Spill Number/Closed Date:	9313823 / 1995-06-26
Facility ID:	9313823
Site ID:	73058
Spill Date:	1994-02-18
Spill Cause:	Tank Test Failure
Spill Source:	Institutional, Educational, Gov., Other
Spill Class:	B3
Cleanup Ceased:	1995-06-26
SWIS:	1502
Investigator:	RMCROSSE
Referred To:	Not reported
Reported to Dept:	1994-02-18
CID:	Not reported
Water Affected:	Not reported
Spill Notifier:	Other
Last Inspection:	1995-06-01
Recommended Penalty:	False
Meets Standard:	True
UST Involvement:	True
Remediation Phase:	0
Date Entered In Computer:	1994-02-24
Spill Record Last Update:	2002-03-18
Spiller Name:	Not reported
Spiller Company:	NFTA NIAGARA FRONTIER TRA
Spiller Address:	181 ELLICOTT STREET
Spiller County:	001
Spiller Contact:	Not reported
Spiller Phone:	Not reported
Spiller Extention:	Not reported
DEC Region:	9
DER Facility ID:	68833
DEC Memo:	"Prior to Sept, 2004 data translation this spill Lead_DEC Field was

NIAGARA FRONTIER TRANSPORTATION (Continued) **S106719503**

RMC 02/28/94: RMC/FEDCHEK/PHONE TO RETEST, LETTER, RESPONSE DUE 4/30/94. 03/14/94: RMC/FEDCHEK/PHONE TO RETEST, LETTER, RESPONSE DUE 4/30/94. SAC/FEDCHECK/PHONE,REQUESTED 90 DAY EXT TO PULL OR RETEST,SAC SAID OK AS LONG AS TANK WAS EMPTIED,LETTER SENT CONFIRMING. 03/14/94: RMC/FEDCHEK/PHONE TO RETEST,LETTER,RESPONSE DUE 4/30/94. SAC/ FEDCHECK/PHONE,REQUESTED 90 DAY EXT TO PULL OR RETEST,SAC SAID OK AS LONG AS TANK WAS EMPTIED,LETTER SENT CONFIRMING.RESPONSE DUE 5/1/94. 05/09/94: RMC/DALE MOEHLER/PHONE CONTRACT RELEASED TO THE ENVIRONMENTAL SERVICE GROUP. WORK TO BEGIN BY 6/1/94. 07/20/94: RMC/SITE SEVERAL TIMES, TANK ULTIMATELY REMOVED, CONTAMINATED MATERIAL TO GBIA BIO, HAZ DET AND SAMPLING DUE 8/30/94. 08/05/94: RMC/RECEIVED NON HAZARDOUS SAMPLE RESULTS FOR COMTAMINATED SOIL TO MOVE TO GBIA, CLEAN HOLE TEST RESULTS DUE 9/15/94. 10/13/94: RMC/BILL GALLOWAY/ENV SER GROUP/PHONE TANK PIT WELL SAMPLE NOT YET TAKEN, TO TAKE, DUE 11/30/94. 12/12/94: RMC/SCONEY/PHONE DOCUMENTS TO BE SUBMITTED BY 1/1/95. 12/21/94: RMC/FEDCHECK/PHONE WELL SAMPLE NOT YET TAKEN, TO BE DONE BY 3/1/94. 03/01/95: RMC/FEDCHECK/PHONE WELL SAMPLE EXCEEDANCES, TO REMEDIATE, LETTER, RESPONSE DUE 3/30/95. 04/03/95: RMC/FEDCHECK/PHONE WELL SAMPLE EXCEEDANCES, TO REMEDIATE, LETTER, RESPONSE DUE 3/30/95REVISED TO 4/30/95. 06/09/95: RMC/RECEIVED LETTER, RESULTS DUE 7/1/95. 06/26/95: RMC/RECEIVED REPORT, NO EXCEEDANCES, CLOSE OUT. "

Remarks: "BENT FUEL PIPE ON TANK, NOTIFIED BY CONTRACTOR"

All TTF:

Facility ID:	9313823
Spill Number:	9313823
Spill Tank Test:	1542448
Site ID:	73058
Tank Number:	Not reported
Tank Size:	0
Material:	0008
EPA UST:	Not reported
UST:	Not reported
Cause:	Not reported
Source:	Not reported
Test Method:	00
Test Method 2:	Unknown
Leak Rate:	.00
Gross Fail:	Not reported
Modified By:	Spills
Last Modified Date:	Not reported

All Materials:

Site ID:	73058
Operable Unit ID:	992286
Operable Unit:	01
Material ID:	389185
Material Code:	0008
Material Name:	diesel
Case No.:	Not reported
Material FA:	Petroleum
Quantity:	.00
Units:	L
Recovered:	.00
Oxygenate:	Not reported

NIAGARA FRONTIER TRANSPORTATION (Continued) **S106719503**

Name:	GREYHOUND LINES INC
Address:	181 ELLICOTT STREET
City,State,Zip:	BUFFALO, NY
Spill Number/Closed Date:	8906662 / 1996-11-04
Facility ID:	8906662
Site ID:	73055
Spill Date:	1989-10-05
Spill Cause:	Tank Test Failure
Spill Source:	Commercial/Industrial
Spill Class:	B3
Cleanup Ceased:	Not reported
SWIS:	1502
Investigator:	TEDIEFFE
Referred To:	Not reported
Reported to Dept:	1989-10-05
CID:	Not reported
Water Affected:	Not reported
Spill Notifier:	Responsible Party
Last Inspection:	1996-09-24
Recommended Penalty:	False
Meets Standard:	False
UST Involvement:	True
Remediation Phase:	0
Date Entered In Computer:	1989-10-17
Spill Record Last Update:	2002-09-25
Spiller Name:	THOMAS PORTELE
Spiller Company:	GREYHOUND LINES INC
Spiller Address:	MAIL 1050 PO BOX 660362
Spiller County:	001
Spiller Contact:	Not reported
Spiller Phone:	Not reported
Spiller Extention:	Not reported
DEC Region:	9
DER Facility ID:	68833
DEC Memo:	"Prior to Sept, 2004 data translation this spill Lead_DEC Field was TED 10/06/89: SPILLER HIRED ENGINEERING SCIENCE TO INVESTIGATE EXTENT OF CONTAMINATION. 10/11/89: JDC RECIEVED CALL FROM MR SORGI, SITE MGR FOR GREYHOUND. INITIAL BORINGS SHOW PRODUCT AND SOIL CONTAMINATION TO BEFOCUSED AT THE END DISPENSER LINE. TANK AND LINES CHECKED GOOD TO THAT POINT. 10/12/89: MET MR BAKER, ENGINEERING SCIENCE. A 27 INCH RECOVERY WELL WAS PUT IN PLACE. MINOR FLOW OFPERCHED GROUND WATER PRODUCTED SLIGHT DIESEL FUEL ODOR. WILL MONITOR WELL BEFORE STARTING UP ACTIVE RECOVERY. 10/16/89: MEL ON SITE AND FOUND 5 INCHES OF DIESEL IN RECOVERY WELL. PRODUCT RECOVERY WILL BEGIN TODAY. MAY RECOMMEND ADDITIONAL WELLS BE PLACED. HAND BORINGS SHOW DIESEL VAPOR MOVING TO THE WEST. 10/26/89: RECD STATUS LETTER FROM MR SORGEE, GRAYHOUND. RECOVERY WELL HAS TO DATE COLLECTED 200 GALLONS. 02/27/90: JDC CONTACT MR BYRD, GREYHOUND AND REQUESTED STATUS REGARDING FIELD REPORTS FOR RECOVERY SYSTEM. MR BYRD WILL BE FORWARDING THOSE REPORTS. 03/07/90: CONTACTED MR BYRD W/ GREYHOUND AND INFORMED HIM OF REQUIREMENTS FOR ADDITIONAL MONITORING WELLS TO IDENTIFY GROUNDWATER AND MOVEMENT. INFORMED ENGINEERING SCIENCE OF SAME. 04/13/90: JDC INSPECTED SITEAND FOUND OIL IN MONITORING WELL AT I INCH, WATER AT 7 INCHES. 07/13/90: JDC INSPECTED SITE AND FOUND OIL IN WELL. FORWARDED AUTHORIZATION LETTER TO ENGINEERING SCIENCE FOR CONTINUED CLEANUP WORK. 07/31/90: WAITING ON SECOND REPORT FROM E&S. FIELD WORK HAS BEEN COMPLETED. FLEISCHMANNS HIRED TO REPAIR FAILED RECOVERY SYSTEM.

NIAGARA FRONTIER TRANSPORTATION (Continued) **S106719503**

01/31/91: TED INSPECT. RECOVERY SYSTEM NOT OPERATING, SYSTEM NEEDS TO BE WINTERIZED. PRODUCT VISIBLE IN BOTTOM OF RW. 02/01/91: TED INSPECT. MET LARRY JACOBS (ES TECH.) LOCATED MW'S. RECOVERY SYSYSTEM NOT OPERATING. 02/01/91: DEC SENT LETTER TO GREYHOUND REQUESTING RECOVERY SYSTEM UPGRADE & WINTERIZATION AND SUBMITTAL OF MONTHLY MONITORING REPORTS. 02/11/91: TED INSPECT. NEW RECOVERY SYSTEM BEING INSTALLED MW-4 TO BE TIED IN WITH RW. 02/13/91: RECEIVED OCT.'90 & FEB.'91 MONITORING REPORTS. 04/22/91: RECEIVED LETTER FROM ES RECOVERY SYSTEM PLACED INTO FULL OPERATIONON 4/15/91. 05/10/91: RECIEVED APRIL MONTHLY MONITORING REPORTS & AS BUILT CONST. DETAILS OF RECOVERY SYSTEM. 07/15/91: RECEIVED MONITORING REPORTS FOR MAY/JUNE, <.01 - .05' PRODUCT IN RW, .08 - .33' PRODUCT IN MW-4. 08/14/91: RECEIVED 7/91 MONITORING REPORT, .01' & .25' PRODUCT FOUND IN RW &MW-4 RESPECTIVELY. TOTAL 8 GAL. PRODUCT RECOVERED SINCE MARCH '91.PRIOR PRODUCT RECOVERY NEGLIGIBLE. 09/05/91: RECIEVED AUG. MONITORING REPORT, .01', FILM, & .01' PRODUCT FOUND IN RW, MW-3 & MW-4 RESPECTIVELY. 10/04/91: RECEIVED SEPT. MONITORING REPORT, .01' & .05' PRODUCT FOUND IN RW & MW-4 RESPECTIVELY. NO ADDITIONAL PRODUCT RECOVERY REPORTED SINCEJULY REPORT. 10/17/91: RECEIVED SUPPLEMENTAL SITE ASSESSMENT REPORT PREPARED BY ENGINEERING-SCIENCE, INC.. 11/01/91: RECEIVED OCT. MONITORING REPORT, .01' PRODUCT FOUND IN RW & MW-4. REPORTED 1/2 GAL. ADDITIONAL PRODUCT RECOVERED SINCE JULY '91. 12/16/91: RECEIVED NOV. MONITORING REPORT, .01', FILM, .01' PRODUCT IN RW, MW-3 & MW-4 RESPECTIVELY. REPORT 4.6 GAL. FREE PRODUCT RECOVERED SINCE 10/22/91. THIS WOULD BRING TOTAL OF 13.1 GAL. RECOV. SINCE 3/91. 09/28/93: RNL - MEETING 9/20/93. FURTHER WORK NEEDED. 09/28/93: MEETING 9/20/93. FURTHER WORK NEEDED. 04/01/94: RECOVERY SYSTEM OFF, SHEENS IN RECOVERY SUMP,MW-2,MW-3 & MW-4. 01/09/95: SHEENS IN WELLS; RNL TO RECHECK WITH ALBANY. POSSIBLE I . 8021 & 8270 <1.0 PPM. 03/13/95: TED TELECON. W/ DAVID NICKERSON, APPROVED CHANGE FROM MONTHLY TO QUARTERLY SITE INSPECT. & SMR SUBMITALS. 04/07/95: RECEIVED 3/95 SMR, SLIGHT SHEEN REPORTED IN RECOERY SUMP & MW-4. 05/09/95: DEC SENT LETTER REQUESTING ADDITIONAL REMED. 06/02/95: RECEIVED PROPOSAL FOR USE OF ORC SOCKS IN MW-3, MW-4 & RECOVERY SUMP. 06/05/95: DEC SENT LETTER APPROVING USE OF ORC SOCKS. 07/24/95: RECEIVED FROM GREYHOUND, SHEEN IN RECOVERY SUMP AND MW4, OXYGEN RELEASE COMPOUND INSTALLED, NEXT CHECK 09/07/95. 10/26/95: RECEIVED REPORT FROM PARSONS, SHEEN IN RECOVERY SUMP AND MW4, ORC SOCKS BIENG USED, NEXT CHECK 12/11/95 02/08/96: RECEIVED 12/95 QUARTERLY SMR. SHEEN REPORTED IN MW-3, MW-4 & RECOVERY SUMP. 04/29/96: RECEIVED 3/96 QUARTERLY SMR. SHEENS REPORTED IN MW-3, MW-4 & RECOVERY SUMP. 07/19/96: RECEIVED 6/96 QUARTERLY SMR. SLIGHT SHEENS REPORTED IN MW-3, MW-4 & RECOVERY SUMP. 09/11/96: TED TELECON W/ DAVE NICKERSON, PARSONS ENGINEERS 6/27/96 SITE INSPECT. FOUND SHEENLESS CONDITIONS IN MW-3, MW-4 & RECOVERY SUMP. AGREED TO MEET ON SITE 9/24/96 FOR MW SAMPLING (METHOD 8021 & 8270) AND INSPECT. 09/24/96: TED SITE INSPECT., MW-2, MW-3, MW-4 & RECOVERY SUMP SHEENLESS. MW'S SAMPLED FOR 8021 & 8270 ANALYSIS. 10/31/96: RECEIVED 9/24/96 SAMPLE RESULTS, ALL MW'S & RECOVERY SUMP < 1ppm FOR TOTAL 8021 & 8270 ANALYTES. 11/04/96: SITE RECLASSIFIED INACTIVE . LETTER TO BE SENT REGARDING SITE STATUS RECLASSIFICATION PENDING APPROVAL BY RNL. "

Remarks: "REPORTED INVENTORY LOSS OVER A SEVERAL MONTH PERIOD, ESTIMATED LOSS OF 8000 GALLONS."

All TTF:

Facility ID: 8906662
Spill Number: 8906662
Spill Tank Test: 1536181

NIAGARA FRONTIER TRANSPORTATION (Continued) **S106719503**

Site ID:	73055
Tank Number:	Not reported
Tank Size:	0
Material:	0008
EPA UST:	Not reported
UST:	Not reported
Cause:	Not reported
Source:	Not reported
Test Method:	00
Test Method 2:	Unknown
Leak Rate:	.00
Gross Fail:	Not reported
Modified By:	Spills
Last Modified Date:	Not reported

All Materials:

Site ID:	73055
Operable Unit ID:	931645
Operable Unit:	01
Material ID:	447076
Material Code:	0008
Material Name:	diesel
Case No.:	Not reported
Material FA:	Petroleum
Quantity:	8000.00
Units:	G
Recovered:	7000.00
Oxygenate:	Not reported

Name:	NFTA TERMINAL
Address:	181 ELLICOTT AVENUE
City,State,Zip:	BUFFALO, NY
Spill Number/Closed Date:	0475166 / 2004-06-30
Facility ID:	0475166
Site ID:	280708
Spill Date:	2004-06-30
Spill Cause:	Tank Overfill
Spill Source:	Commercial/Industrial
Spill Class:	D3
Cleanup Ceased:	Not reported
SWIS:	1502
Investigator:	JFOTTO
Referred To:	Not reported
Reported to Dept:	2004-06-30
CID:	Not reported
Water Affected:	Not reported
Spill Notifier:	Other
Last Inspection:	2004-06-30
Recommended Penalty:	False
Meets Standard:	True
UST Involvement:	False
Remediation Phase:	0
Date Entered In Computer:	2004-06-30
Spill Record Last Update:	2004-07-01
Spiller Name:	EMMA GARRETT
Spiller Company:	GREYHOUND BUSLINES

NIAGARA FRONTIER TRANSPORTATION (Continued) **S106719503**

Spiller Address:	181 ELLICOTT AVENUE
Spiller County:	001
Spiller Contact:	Not reported
Spiller Phone:	Not reported
Spiller Extention:	Not reported
DEC Region:	9
DER Facility ID:	227938
DEC Memo:	"Prior to Sept, 2004 data translation this spill Lead_DEC Field was JFO 06/30/04 JFO ON SITE WITH EMMA GARRETT OF THE NFTA TERMINAL. THE AREA IS CLEANED UP. SAFETY WILL PICK UP THE SPEEDY DRY. NO FURTHER ACTION REQUIRED. CLOSED THERE IS NO PAPER FILE FOR THIS SPILL"
Remarks:	"WHILE FUELING BUS, THE DRIVER OVERFILLED THE TANK. SPILL WENT TO THE PAVEMENT. IT WAS CLEANED UP BY THE BUFFALO FIRE DEPARTMENT. TWO HALF GARBAGE CANS FULL OF SPEEDI-DRY WERE GENERATED WHICH WILL PROBABLY FIT INTO ONE 55 GALLON DRUM. SAFETY KLEEN HAS BEEN CONTACTED FOR THE DISPOSAL OF THE CONTMINATED SPEEDI-DRY."

All Materials:

Site ID:	280708
Operable Unit ID:	891403
Operable Unit:	01
Material ID:	486143
Material Code:	0008
Material Name:	diesel
Case No.:	Not reported
Material FA:	Petroleum
Quantity:	3.00
Units:	G
Recovered:	3.00
Oxygenate:	Not reported

SPILLS:

Name:	BUS TERMINAL
Address:	181 ELLICOTT ST
City,State,Zip:	BUFFALO, NY
Spill Number/Closed Date:	0403914 / 2004-07-16
Facility ID:	0403914
Facility Type:	ER
DER Facility ID:	264973
Site ID:	329260
DEC Region:	9
Spill Cause:	Human Error
Spill Class:	C3
SWIS:	1502
Spill Date:	2004-07-12
Investigator:	FXGALLEG
Referred To:	Not reported
Reported to Dept:	2004-07-12
CID:	71
Water Affected:	Not reported
Spill Source:	Commercial/Industrial
Spill Notifier:	Fire Department
Cleanup Ceased:	Not reported
Cleanup Meets Std:	True
Last Inspection:	Not reported
Recommended Penalty:	False

NIAGARA FRONTIER TRANSPORTATION (Continued) **S106719503**

UST Trust:	False
Remediation Phase:	0
Date Entered In Computer:	2004-07-12
Spill Record Last Update:	2004-07-16
Spiller Name:	Not reported
Spiller Company:	GREYHOUND
Spiller Address:	350 N ST PAULS ST
Spiller Company:	001
Contact Name:	BUFFALO FIRE DISPATCH
DEC Memo:	"Prior to Sept, 2004 data translation this spill Lead_DEC Field was FG 7/12/04 RECEIVED CALL TWO HOURS AFTER REPORTED BECAUSE DUTY OFFICER PAGER DID NOT WORK. HOTLINE CALLED THE REGIONAL SPILL ENGINEER WHO PAGED FG. FG CONTACTED THE HOTLINE AND TOOK THE SPILL INFO THEN NOTIFIED MLD, THE DUTY OFFICER OF THE INCIDENT. HE DIRECTED ME TO RESPOND. FG SITE INSPECTION. NFTA WAS COMPLETING CLEANUP UPON MY ARRIVAL. THEY GENERATED ONE DRUM OF SPEEDI DRY WHICH WAS STAGED ON SITE. THEY CONTACTED SAFETY KLEEN TO PUMP OUT THE STORAGE BASIN THAT THE REMAINDER OF THE SPILL RAN TO ON THE GROUND. THIS STORAGE BASIN IS UNDERGROUND AND IS NORMALLY USED FOR THE DISPOSAL OF THE TOILET WASTE FROM THE BUSES. THE NFTA SAID THAT WHILE THE GREYHOUND BUS WAS BEING FUELED, IT OVERFILLED ONTO THE GROUND. 7/13/04 FG SPOKE TO EMMA GARRETT WITH NFTA 855-7520. SHE SAID SHE WILL SEND THE DISPOSAL RECEIPT ONCE SHE RECEIVES IT FROM SAFETY KLEEN. SHE SAID THEY WILL PUMP OUT THE HOLDING TANK AND THEY DIDN'T GIVE HER A SCHEDULE. THEY WILL ALSO DISPOSE OF THE DRUM OF DEBRIS. 7/16/04 RECD THE DISPOSAL RECPT FOR THE MATERIAL PUMPED OUT OF THE HOLDING TANK AND THE DRUM OF CLEANUP DEBRIS. NO FURTHER WORK REQUIRED. THE SITE IS CLOSED.K "
Remarks:	"WHEN FILLING TANK ON GREYHOUND BUS, DIESEL EITHER OVERFLOWED OR NOZZLE WAS LEFT ON. SOME OF SPILL CONTAINED BY HOLDING TANK, REMAINDER CONTAINED WITH KITTY LITTER. REQUESTING CALL-BACK FROM DEC REP. "

All Materials:

Site ID:	329260
Operable Unit ID:	887183
Operable Unit:	01
Material ID:	491464
Material Code:	0008
Material Name:	diesel
Case No.:	Not reported
Material FA:	Petroleum
Quantity:	40.00
Units:	G
Recovered:	.00
Oxygenate:	Not reported

Name:	OVERFILL OF A BUS
Address:	181 ELLICOTT ST
City,State,Zip:	BUFFALO, NY
Spill Number/Closed Date:	0406026 / 2004-11-08
Facility ID:	0406026
Facility Type:	ER
DER Facility ID:	264973
Site ID:	329261
DEC Region:	9
Spill Cause:	Human Error
Spill Class:	C3

NIAGARA FRONTIER TRANSPORTATION (Continued) **S106719503**

SWIS:	1502
Spill Date:	2004-08-31
Investigator:	FXGALLEG
Referred To:	Not reported
Reported to Dept:	2004-09-01
CID:	403
Water Affected:	Not reported
Spill Source:	Commercial Vehicle
Spill Notifier:	Other
Cleanup Ceased:	Not reported
Cleanup Meets Std:	False
Last Inspection:	Not reported
Recommended Penalty:	False
UST Trust:	False
Remediation Phase:	0
Date Entered In Computer:	2004-09-01
Spill Record Last Update:	2004-11-08
Spiller Name:	EMMA GARRET
Spiller Company:	GREYHOUND
Spiller Address:	181 ELLICOTT ST
Spiller Company:	001
Contact Name:	EMMA GARRET
DEC Memo:	"Prior to Sept, 2004 data translation this spill Lead_DEC Field was FG 9/3/04 FG SPOKE TO EMMA GARRET WITH GREYHOUND. SHE SAID THEY PARTIALLY FILLED UP A DRUM WITH THE CLEAN UP DEBRIS. SAFETY KLEEN WILL PICK IT UP ONCE IT IS FULL. SHE WILL SEND THE DISPOSAL RECEIPTS AT THAT TIME. 11/8/04 DISPOSAL RECEIPT RECEIVED. NO FURTHER WORK IS REQUIRED. THE SITE IS CLOSED."
Remarks:	"they were fueling a bus when the hose fell off and spilled about 6 gallons.spill was cleaned up. "

All Materials:

Site ID:	329261
Operable Unit ID:	889577
Operable Unit:	01
Material ID:	486971
Material Code:	0008
Material Name:	diesel
Case No.:	Not reported
Material FA:	Petroleum
Quantity:	6.00
Units:	G
Recovered:	6.00
Oxygenate:	Not reported

Name:	GREYHOUND BUS
Address:	181 ELLICOTT ST
City,State,Zip:	BUFFALO, NY
Spill Number/Closed Date:	0406688 / 2004-11-08
Facility ID:	0406688
Facility Type:	ER
DER Facility ID:	264973
Site ID:	329262
DEC Region:	9
Spill Cause:	Other
Spill Class:	Not reported
SWIS:	1502

NIAGARA FRONTIER TRANSPORTATION (Continued) **S106719503**

Spill Date:	2004-09-17
Investigator:	FXGALLEG
Referred To:	Not reported
Reported to Dept:	2004-09-17
CID:	403
Water Affected:	Not reported
Spill Source:	Unknown
Spill Notifier:	Other
Cleanup Ceased:	Not reported
Cleanup Meets Std:	False
Last Inspection:	Not reported
Recommended Penalty:	False
UST Trust:	False
Remediation Phase:	0
Date Entered In Computer:	2004-09-17
Spill Record Last Update:	2004-11-08
Spiller Name:	EMMA GARRETT
Spiller Company:	Not reported
Spiller Address:	181 ELLICOTT ST
Spiller Company:	001
Contact Name:	EMMA GARRETT
DEC Memo:	"Prior to Sept, 2004 data translation this spill Lead_DEC Field was FG 11/8/04 DISPOSAL RECEIPT WAS PROVIDED. NO FURTHER WORK IS REQUIRED. THE SITE IS CLOSED. "
Remarks:	"about 15 gallons spilled.pressure build up,blew onto employee and ground.cleaned up immediately.did not make it to any water ways"

All Materials:

Site ID:	329262
Operable Unit ID:	889310
Operable Unit:	01
Material ID:	487901
Material Code:	0008
Material Name:	diesel
Case No.:	Not reported
Material FA:	Petroleum
Quantity:	15.00
Units:	G
Recovered:	.00
Oxygenate:	Not reported

Name:	LOADING DOCK AREA
Address:	181 ELLICOTT ST
City,State,Zip:	BUFFALO, NY
Spill Number/Closed Date:	0475209 / 2004-07-22
Facility ID:	0475209
Facility Type:	ER
DER Facility ID:	264973
Site ID:	329263
DEC Region:	9
Spill Cause:	Human Error
Spill Class:	D4
SWIS:	1502
Spill Date:	2004-07-18
Investigator:	SACALAND
Referred To:	Not reported
Reported to Dept:	2004-07-20

NIAGARA FRONTIER TRANSPORTATION (Continued) **S106719503**

CID:	Not reported
Water Affected:	Not reported
Spill Source:	Commercial/Industrial
Spill Notifier:	Responsible Party
Cleanup Ceased:	Not reported
Cleanup Meets Std:	True
Last Inspection:	Not reported
Recommended Penalty:	False
UST Trust:	False
Remediation Phase:	0
Date Entered In Computer:	2004-07-22
Spill Record Last Update:	2004-07-22
Spiller Name:	EMMA GARRETT
Spiller Company:	GREYHOUND BUSLINES
Spiller Address:	181 ELLICOTT AVENUE
Spiller Company:	001
Contact Name:	Not reported
DEC Memo:	"Prior to Sept, 2004 data translation this spill Lead_DEC Field was SAC 7/20/04:SAC TELECON EMMA GARRETT - GREYHOUND BUSLINE. SPILL WAS A SMALL NUISANCE SPILL THAT WAS IMMEDIATELY CLEANED UP. SPILL MET ALL ITEMS FOR NOT REQUIRED TO BE REPORTED. HOWEVER, IT WAS AGREED THAT MS. GARRETT WOULD FAX IN REPORT TO DOCUMENT SPILL AND CLEANUP. NO FURTHER ACTION REQUIRED. "
Remarks:	"SPILL OCCURRED WHEN FUELING BUS."

All Materials:

Site ID:	329263
Operable Unit ID:	891611
Operable Unit:	01
Material ID:	486195
Material Code:	0008
Material Name:	diesel
Case No.:	Not reported
Material FA:	Petroleum
Quantity:	2.00
Units:	G
Recovered:	2.00
Oxygenate:	Not reported

Name:	MANHOLE AT NFTA
Address:	181 ELLICOTT STREET
City,State,Zip:	BUFFALO, NY
Spill Number/Closed Date:	9609538 / 1997-02-10
Facility ID:	9609538
Facility Type:	ER
DER Facility ID:	68833
Site ID:	73059
DEC Region:	9
Spill Cause:	Unknown
Spill Class:	D3
SWIS:	1502
Spill Date:	1996-10-01
Investigator:	RMCROSSE
Referred To:	Not reported
Reported to Dept:	1996-10-30
CID:	205
Water Affected:	Not reported

NIAGARA FRONTIER TRANSPORTATION (Continued) **S106719503**

Spill Source:	Commercial/Industrial
Spill Notifier:	Responsible Party
Cleanup Ceased:	Not reported
Cleanup Meets Std:	True
Last Inspection:	1996-10-30
Recommended Penalty:	False
UST Trust:	False
Remediation Phase:	0
Date Entered In Computer:	1996-10-30
Spill Record Last Update:	2002-03-18
Spiller Name:	DAVE SCONEY
Spiller Company:	NFTA
Spiller Address:	181 ELLICOTT
Spiller Company:	001
Contact Name:	Not reported
DEC Memo:	"Prior to Sept, 2004 data translation this spill Lead_DEC Field was RMC 10/30/96 RMC/SCONEY/PHONE RMC ADVISED THAT BASED ON SAMPLE RESULTS, LIQUID IN UTILITY MANHOLE WOULD REQUIRE DISPOSAL, UPDATE 11/30/96 REVISED TO 12/30/96 01/21/97 RMC/SCONEY/PHONE STATUS UNKNOWN, TO FIND OUT AND UPDATE, UPDATE DUE 2/15/97 02/07/97 RMC/SCONEY/PHONE MATERIAL WAS PUMPED OUT AND DID NOT REGENERATE, 3/4 DRUM OF LIQUID WAS TAKEN TO YARD AND SHOPS ON SOUTH PARK FOR DISPOSAL IN NORMAL WASTE STREAM, NO FURTHER ACTION REQUIRED, CLOSE OUT "
Remarks:	"FOUND CONTAMINATED WATER IN UTILITY MANHOLE."

All Materials:

Site ID:	73059
Operable Unit ID:	1041021
Operable Unit:	01
Material ID:	345264
Material Code:	0022
Material Name:	waste oil/used oil
Case No.:	Not reported
Material FA:	Petroleum
Quantity:	2.00
Units:	G
Recovered:	2.00
Oxygenate:	Not reported

Name:	NFTA BUS TERMINAL
Address:	181 ELLICOTT STREET
City,State,Zip:	BUFFALO, NY
Spill Number/Closed Date:	1203501 / 2012-09-13
Facility ID:	1203501
Facility Type:	ER
DER Facility ID:	68833
Site ID:	466321
DEC Region:	9
Spill Cause:	Human Error
Spill Class:	C3
SWIS:	1502
Spill Date:	2012-07-11
Investigator:	TDJOHNSO
Referred To:	Not reported
Reported to Dept:	2012-07-11
CID:	Not reported
Water Affected:	Not reported

NIAGARA FRONTIER TRANSPORTATION (Continued) **S106719503**

Spill Source:	Institutional, Educational, Gov., Other
Spill Notifier:	Responsible Party
Cleanup Ceased:	Not reported
Cleanup Meets Std:	False
Last Inspection:	Not reported
Recommended Penalty:	False
UST Trust:	Not reported
Remediation Phase:	0
Date Entered In Computer:	2012-07-11
Spill Record Last Update:	2012-09-13
Spiller Name:	Not reported
Spiller Company:	Not reported
Spiller Address:	Not reported
Spiller Company:	Not reported
Contact Name:	CHRIS BROPHY
DEC Memo:	"07/11/12 TDJ WENT TO LOCATION AND SPOKE WITH CALLER. SPILL OF PROPYLENE GLYCOL FROM SECOND FLOOR MACHINE BEING SERVICED LEAKED THROUGH AN OVERHANG INSULATED ROOF. A SMALL PORTION LEAKED THROUGH THE CEILING JOINTS TO THE BUS TERMINAL CONCRETE PAD. SPEEDY DRY AND PADS WERE USED FOR CLEANUP AND WERE LEFT DOWN WHILE INSULATION WAS REMOVED AND INNER ROOF AREA IS CLEANED. NO DRAINS NOR WATERWAYS WERE AFFECTED. NFTA WILL SUPPLY DISPOSAL INFORMATION WHEN COMPLETE. 09/13/12 TDJ RECEIVED DISPOSAL RECEIPT FOR GLYCOL LEAK IN AND AROUND BUS TERMINAL. NO FURTHER ACTION FILE CLOSED"
Remarks:	"A PUMP NEEDED REPAIR FOR AN HVAC UNIT. THE UNIT WAS IN AN ENCLOSED ROOF. ALTHOUGH BUCKETS WERE USED TO CATCH DRIPS, THE CALLER IS UNCERTAIN WHAT CAUSED THE SPILL. HE SURMISES IT MAY HAVE BEEN A VALVE WAS MISTAKENLY OPENED. THE PRODUCT SPILLED TO INSULATION WITH ABOUT A GALLON SEEPING THROUGH AND HITTING THE PAVEMENT BELOW. ABSORBENTS WERE USED TO CLEAN UP THE SPILL TO THE PAVEMENT. THE AFFECTED INSULATION WILL BE REMOVED FOR PROPER DISPOSAL."

All Materials:

Site ID:	466321
Operable Unit ID:	1216326
Operable Unit:	01
Material ID:	2214505
Material Code:	2637A
Material Name:	propylene glycol
Case No.:	Not reported
Material FA:	Other
Quantity:	20.00
Units:	G
Recovered:	Not reported
Oxygenate:	Not reported

Name:	NFTA
Address:	181 ELLICOTT
City,State,Zip:	BUFFALO, NY
Spill Number/Closed Date:	1306996 / 2013-11-07
Facility ID:	1306996
Facility Type:	ER
DER Facility ID:	442761
Site ID:	487647
DEC Region:	9
Spill Cause:	Unknown
Spill Class:	Not reported

NIAGARA FRONTIER TRANSPORTATION (Continued) **S106719503**

SWIS:	1502
Spill Date:	2013-10-04
Investigator:	TDJOHNSO
Referred To:	Not reported
Reported to Dept:	2013-10-04
CID:	Not reported
Water Affected:	Not reported
Spill Source:	Institutional, Educational, Gov., Other
Spill Notifier:	Responsible Party
Cleanup Ceased:	Not reported
Cleanup Meets Std:	False
Last Inspection:	Not reported
Recommended Penalty:	False
UST Trust:	Not reported
Remediation Phase:	0
Date Entered In Computer:	2013-10-04
Spill Record Last Update:	2013-11-07
Spiller Name:	Not reported
Spiller Company:	Not reported
Spiller Address:	Not reported
Spiller Company:	Not reported
Contact Name:	Not reported
DEC Memo:	"10/04/13 TDJ WENT TO BUS TERMINAL WHERE CONCRETE SAW CUT HAD REMOVED A STRECH OF CONCRETE PAD WHERE BUSSES ARE STAGED FOR LOADING. NEW UTILITY LINES ARE BEING LAID FOR NEW BUISNESS INSIDE OF TERMINAL. CONTRACTOR NOTICED WHAT THEY THOUGHT WERE DIESEL ODORS FROM EXCAVATION. SOIL CONSISTED OF GRAVEL AND STONE WHICH HAD SOME DARK COLORATION AS OLD PETROLEUM WOULD APPEAR. NO LIQUID NOR DROPLETS OF PETROLEUM WAS PRESENT AND ODORS WERE NOT STRONG. MATERIAL WAS BEING PLACED ONTO PLASTIC FOR DISPOSAL. I SPOKE WITH MARY PADASAK WHO IS RESPONSIBLE FOR THE PROJECT AND STATED THAT THE DEPARTMENT WILL REQUIRE THE MATERIAL REMOVED BE SAMPLED AND TAKEN TO LANDFILL AND BOTTOM SAMPLES BE TAKEN FROM THE EXCAVATION. FURTHER INVESTIGATION WILL NOT BE PURSUED AT THIS TIME. 11/07/13 TDJ RECEIVED ANALYTICL RESULTS AND DISPOSAL INFO FOR NFTA SITE. CONFIRMATORY SAMPLES TAKEN FROM BOTTOM OF EXCAVATION SHOW CONTAMINATION ABOVE THE CP-51 LIMITS FOR SEVERAL COMPOUNDS. BOTTOM OF PIT HAD CLAY LENSE WHICH CONTAMINANTS WERE FOUND IN. NO FURTEHR ACTION WILL BE REQUIRED BUT AN INACTIVE LETTER WILL BE SENT. "
Remarks:	"WHILE EXCAVATING DISCOVERED PETROLEUM CONTAMINATION."

All Materials:

Site ID:	487647
Operable Unit ID:	1237279
Operable Unit:	01
Material ID:	2236908
Material Code:	0008
Material Name:	diesel
Case No.:	Not reported
Material FA:	Petroleum
Quantity:	.00
Units:	G
Recovered:	.00
Oxygenate:	Not reported

NY MANIFEST:

NIAGARA FRONTIER TRANSPORTATION (Continued) **S106719503**

Name:	NIAGARA FRONTIER TRANSPORTATION
Address:	181 ELLICOTT
City,State,Zip:	BUFFALO, NY 14203
Country:	USA
EPA ID:	NYD981490204
Facility Status:	Not reported
Location Address 1:	AUTHORITY-SMALL BOAT HARBOR
Code:	BP
Location Address 2:	Not reported
Total Tanks:	Not reported
Location City:	BUFFALO
Location State:	NY
Location Zip:	14203
Location Zip 4:	Not reported

NY MANIFEST:

EPAID:	NYD981490204
Mailing Name:	NIAGARA FRONTIER TRANSPORTATION
Mailing Contact:	NIAGARA FRONTIER TRANSPORTATION
Mailing Address 1:	AUTHORITY-181 ELLICOTT STREET
Mailing Address 2:	Not reported
Mailing City:	BUFFALO
Mailing State:	NY
Mailing Zip:	14203
Mailing Zip 4:	Not reported
Mailing Country:	USA
Mailing Phone:	7168557412

NY MANIFEST:

Document ID:	Not reported
Manifest Status:	Not reported
seq:	Not reported
Year:	2017
Trans1 State ID:	NYD986903904
Trans2 State ID:	Not reported
Generator Ship Date:	05/04/2017
Trans1 Recv Date:	05/04/2017
Trans2 Recv Date:	Not reported
TSD Site Recv Date:	05/18/2017
Part A Recv Date:	Not reported
Part B Recv Date:	Not reported
Generator EPA ID:	NYD981490204
Trans1 EPA ID:	Not reported
Trans2 EPA ID:	Not reported
TSDF ID 1:	OHD083377010
TSDF ID 2:	Not reported
Manifest Tracking Number:	008907562FLE
Import Indicator:	N
Export Indicator:	N
Discr Quantity Indicator:	N
Discr Type Indicator:	N
Discr Residue Indicator:	N
Discr Partial Reject Indicator:	N
Discr Full Reject Indicator:	N
Manifest Ref Number:	Not reported
Alt Facility RCRA ID:	Not reported
Alt Facility Sign Date:	Not reported

NIAGARA FRONTIER TRANSPORTATION (Continued) **S106719503**

MGMT Method Type Code:	H050
Waste Code:	Not reported
Waste Code:	Not reported
Waste Code:	Not reported
Waste Code:	Not reported
Waste Code:	Not reported
Waste Code:	Not reported
Quantity:	125
Units:	P - Pounds
Number of Containers:	1
Container Type:	DM - Metal drums, barrels
Handling Method:	B Incineration, heat recovery, burning.
Specific Gravity:	1
Waste Code:	D001
Waste Code 1_2:	Not reported
Waste Code 1_3:	Not reported
Waste Code 1_4:	Not reported
Waste Code 1_5:	Not reported
Waste Code 1_6:	Not reported

AE147 **RELIANCE LEAD, SOLDER & BABBITT CO. INC.** **SEMS** **1018149158**
ENE **399 GENNESSEE ST** **LEAD SMELTERS** **NYN000206596**
1/4-1/2 **BUFFALO, NY 14204**
0.469 mi.
2477 ft. **Site 2 of 2 in cluster AE**

Relative:
Lower

Actual:
614 ft.

SEMS:

Site ID:	0206596
EPA ID:	NYN000206596
Cong District:	Not reported
FIPS Code:	36029
Latitude:	Not reported
Longitude:	Not reported
FF:	N
NPL:	Not on the NPL
Non NPL Status:	Referred to Removal - NFRAP

SEMS Detail:

Region:	02
Site ID:	0206596
EPA ID:	NYN000206596
Site Name:	RELIANCE LEAD, SOLDER & BABBITT CO. INC.
NPL:	N
FF:	N
OU:	00
Action Code:	RS
Action Name:	RV ASSESS
SEQ:	1
Start Date:	2014-10-01 04:00:00
Finish Date:	Not reported
Qual:	Not reported
Current Action Lead:	EPA Perf

Region:	02
Site ID:	0206596
EPA ID:	NYN000206596
Site Name:	RELIANCE LEAD, SOLDER & BABBITT CO. INC.

RELIANCE LEAD, SOLDER & BABBITT CO. INC. (Continued) **1018149158**

NPL:	N
FF:	N
OU:	00
Action Code:	SI
Action Name:	SI
SEQ:	1
Start Date:	2015-05-14 05:00:00
Finish Date:	5/14/2015 5:00:00 AM
Qual:	N
Current Action Lead:	EPA Perf

Region:	02
Site ID:	0206596
EPA ID:	NYN000206596
Site Name:	RELIANCE LEAD, SOLDER & BABBITT CO. INC.
NPL:	N
FF:	N
OU:	00
Action Code:	DS
Action Name:	DISCVRY
SEQ:	1
Start Date:	2014-05-08 05:00:00
Finish Date:	5/8/2014 5:00:00 AM
Qual:	Not reported
Current Action Lead:	EPA Perf

Region:	02
Site ID:	0206596
EPA ID:	NYN000206596
Site Name:	RELIANCE LEAD, SOLDER & BABBITT CO. INC.
NPL:	N
FF:	N
OU:	00
Action Code:	PA
Action Name:	PA
SEQ:	1
Start Date:	2014-10-16 04:00:00
Finish Date:	10/16/2014 4:00:00 AM
Qual:	H
Current Action Lead:	EPA Perf

Region:	02
Site ID:	0206596
EPA ID:	NYN000206596
Site Name:	RELIANCE LEAD, SOLDER & BABBITT CO. INC.
NPL:	N
FF:	N
OU:	00
Action Code:	HX
Action Name:	PRE-CERC
SEQ:	3
Start Date:	2014-05-08 05:00:00
Finish Date:	5/8/2014 5:00:00 AM
Qual:	Not reported
Current Action Lead:	EPA Perf

RELIANCE LEAD, SOLDER & BABBITT CO. INC. (Continued) **1018149158**

Lead Smelter Sites:

Site ID:	206596
Facility Region Id:	2
Latitude:	Not reported
Longitude:	Not reported
CoC Ind:	Not reported
Contaminant Name:	Not reported
FF Ind:	N
NAI:	N
Non-Primary Site-Sub Type:	Not reported
NPL:	Not on the NPL
Primary Site-Sub Type:	Primary metals/mineral processing (Manufacturing/Processing/Maintenance)
Special Initiative:	Unrecognized Smelter per 2001 Report

AD148 **KELLY ISLAND** **NY HSWDS** **S108146704**
South **OHIO STREET** **N/A**
1/4-1/2 **BUFFALO, NY**
0.471 mi.
2487 ft. **Site 2 of 2 in cluster AD**

Relative:
Lower

Actual:
603 ft.

HSWDS:

Facility ID:	Not reported
Region:	9
Facility Status:	Unknown
Owner Type:	U
Owner:	Unknown
Owner Address:	Unknown
Owner Phone:	Unknown
Operator Type:	Unknown
Operator:	Unknown
Operator:	Unknown
Operator Phone:	Unknown
EPA ID:	None
Registry:	D
Registry Site ID:	915095
RCRA Permitted:	Unknown
Site Code:	Construction and Demolition Debris Site
Owner City State:	Not reported
Operator City State:	Not reported
Quadrange:	Unknown
Latitude:	42 53 00 N
Longitude:	78 52 05 W
Acres:	0.00
Operator Date:	Unknown
Close Date:	Unknown
Completed:	Site Pr
Active:	No
PCB's Disposed:	No
Pesticides Disposed:	No
Metals Disposed:	No
Asbestos Disposed:	No
Volatile Organic Compounds Disposed:	No
Semi Volatile Organic Compounds Disposed:	No
Analytical Info Exists for Air:	Not reported
Analytical Info Exists for Ground:	None
Analytical Info Exists for Surface:	Not reported

KELLY ISLAND (Continued) **S108146704**

Analytical Info Exists for Sediments:	Not reported
Analytical Info Exists for Surface:	Not reported
Analytical Info Exists for Substance:	Not reported
Analytical Info Exists for Waste:	Not reported
Analytical Info Exists for Leachate:	Not reported
Analytical Info Exists for EP Toxicity:	Not reported
Analytical Info Exists for TCLP:	Not reported
Threat to Environment/Public Health:	Unknown
Surface Water Contamination:	Unknown
Surface Water Body Class:	Unknown
Groundwater Contamination:	Unknown
Groundwater Classification:	Unknown
Drinking Water Contamination:	Unknown
Drinking Water Supply is Active:	Unknown
Any Known Fish or Wildlife:	Unknown
Hazardous Exposure:	Unknown
Site Has Controlled Acess:	Unknown
Ambient Air Contamination:	Unknown
Direct Contact:	Unknown
EPA Hazardous Ranking System Score:	Unknown
Inventory:	F
Nefrap:	Not reported
Mailing:	Not reported
Tax Map No:	Not reported
Qualify:	0
Next Action:	Not reported
Agencies:	Not reported
Air:	Not reported
Building:	Not reported
Site Desc:	Not reported
Drink:	Not reported
Eptox:	Not reported
Fish:	Not reported
Ground:	Not reported
Ground Desc:	Not reported
Hazardous Threat:	Not reported
Haz Threat Desc:	Not reported
Leachate:	Not reported
Preparer:	Not reported
Sediment:	Not reported
Soil:	Not reported
Surface:	Not reported
Status:	Not reported
Surface Soil:	Not reported
Surface:	Not reported
TCLP:	Not reported
Waste:	Not reported

149 NW 1/4-1/2 0.485 mi. 2563 ft. | **JOSEPH DAVIS INC 325 SOUTH ELMWOOD BUFFALO, NY** | **NY LTANKS** | **S118953773 N/A**

Relative: Higher

Actual: 624 ft.

LTANKS:

Name:	JOSEPH DAVIS INC
Address:	325 SOUTH ELMWOOD
City,State,Zip:	BUFFALO, NY
Spill Number/Closed Date:	9311171 / 1996-01-30
Facility ID:	9311171
Site ID:	141703
Spill Date:	1993-12-15
Spill Cause:	Tank Failure
Spill Source:	Commercial/Industrial
Spill Class:	B3
Cleanup Ceased:	1996-01-30
SWIS:	1502
Investigator:	COOKE
Referred To:	Not reported
Reported to Dept:	1993-12-15
CID:	Not reported
Water Affected:	Not reported
Spill Notifier:	Other
Last Inspection:	1995-01-20
Recommended Penalty:	False
Meets Standard:	False
UST Involvement:	True
Remediation Phase:	0
Date Entered In Computer:	1993-12-15
Spill Record Last Update:	1998-12-17
Spiller Name:	DAVID MUSKOPF
Spiller Company:	JOSEPH DAVIS, INC.
Spiller Address:	120 WEST TUPPER STREET
Spiller County:	001
Spiller Contact:	Not reported
Spiller Phone:	Not reported
Spiller Extention:	Not reported
DEC Region:	9
DER Facility ID:	120970
DEC Memo:	"Prior to Sept, 2004 data translation this spill Lead_DEC Field was JDC 12/15/93: JDC/GARY TULNER, K & T PUMP/SITE - STRONG GASOLINE ODOR EMANATING FROM SAND-LOAM BACKFILL. NO FREE GASOLINE OBSERVED. CONTAMINATED SOILS BEING REMOVED AND STAGED ON PLASTIC. 12/16/93: JDC/DAVE MUSKOPF/TELECON - ADVISED HIM OF REMEDIATION REQUIREMENTS. INSPECTED SITE AND FOUND MORE SOIL CONTAMINATION EXPOSED IN EXCAVATION. 12/17/93: JDC DRAFTED LETTER TO MR. MUSKOPF OUTLINING CLEANUP OPTIONS. 12/21/93: SAC/KATHY MCCARTHY, K & T PUMP/TELECON - THEY WILL BE REMOVING TANK TOMORROW AT JOSEPH DAVIS. 12/27/93: JDC/KATHY MCCARTHY, K & T/TELECON - THEY HAVE BEEN DIRECTED BY R.P. TO DO REMEDIAL WORK. REMEDIAL PLAN SHOULD BE COMPLETED SOMETIME NEXT WEEK. 1/18/94: RECEIVED ANALYSIS FOR GW DATED 11/2/94 AND FOUND SATISFACTORY. NO FURTHER ACTION REQUIRED. SENT CLOSURE LETTER. 4/25/94: JDC/MR. MOSKUPF, RP/TELECON - WILL BE SENDING UPDATE ON CLEANUP STATUS; EXPECTS SOIL WILL BE DISPOSED OF. 5/6/94: SOIL ANALYSIS 4/18/94 INDICATES NON-HAZ, NO UPDATE FROM RP ON CLEANUP. 5/28/94: SENT LETTER REQUESTING DISPOSAL RECEIPTS FOR REMOVED SOILS. CK BK 7/14/94. 7/6/94: JDC INSPECTED SITE AND FOUND SOILS REMOVED.

JOSEPH DAVIS INC (Continued) **S118953773**

SOIL DISPOSAL RECEIPTS RECEIVED. NEED SOIL ANALYSIS TO CLOSE FILE. CK BK 7/14/94. 7/13/94: JDC SENT LETTER REQUESTING GW REMEDIATION PLAN AND/ OR RESAMPLING. RECEIVED SOIL DISPOSAL AND GW ANALYSIS FROM 4K TANK PIT. CK BK 7/29/94. 8/22/94: JDC TELCON W/ MR MUSKOFF, WILL RESAMPLE GW IN EXCAVATION OF 4K TANK WHEN MW IS INSTALLED. 12/9/94: RECIEVED GW ANALYSIS AT 4K TANK BOTTOM SHOWING MINOR LEVELS OF MTBE. WILL REQUEST ONE ADDITIONAL SAMPLE TO CONFIRM. 01/20/95: JDC INSPECTED PROPERTY AND CONFIRMED WELL IN PLACE. WILL CONTACTED RP AND REQUEST ANALYSIS OF GW TO CONFIRM 11/94 ANALYSIS. 01/23/95: JDC CONTACTED MR MUSKOPF AND REQUETED ADDITIONAL ANALYSIS BE COMPLETED. RP AGREED AND WILL BE USING K&T PUMP TO COLLECT SAMPLE. 03/09/95: SENT STATUS LETTER TO RP REQUESTING LAB TEST RESULTS FOR GW ANALYSIS. CK BK 3/30/95. 12/15/95: JDC LEFT MESSAGE FOR MR MUSKOFF TO RETURN MY CALL REGARDING SAMPLING STATUS. 1/30/96: RECIEVED GW ANALYSIS AND FOUND LOW LEVELS OF BTEX. WILL PROCESS FILE AS INACTIVE. NO FURTHER ACTION AT THIS TIME. "

Remarks: "CONTAMINATED SOIL DISCOVERED DURING TANK REMOVAL."

All TTF:

Facility ID:	9311171
Spill Number:	9311171
Spill Tank Test:	1542302
Site ID:	141703
Tank Number:	Not reported
Tank Size:	0
Material:	0009
EPA UST:	Not reported
UST:	Not reported
Cause:	Not reported
Source:	Not reported
Test Method:	00
Test Method 2:	Unknown
Leak Rate:	.00
Gross Fail:	Not reported
Modified By:	Spills
Last Modified Date:	Not reported

All Materials:

Site ID:	141703
Operable Unit ID:	989810
Operable Unit:	01
Material ID:	554033
Material Code:	0009
Material Name:	gasoline
Case No.:	Not reported
Material FA:	Petroleum
Quantity:	.00
Units:	G
Recovered:	.00
Oxygenate:	Not reported

150 SSE 1/4-1/2 0.486 mi. 2568 ft. | **BETHLEHEM SHIP BLDNG** | **FUDS** | **1024899344** **N/A**

BUFFALO, NY

Relative: Lower

Actual: 602 ft.

FUDS:

EPA Region:	2
Installation ID:	NY29799F953000
Congressional District Number:	26
Facility Name:	BETHLEHEM SHIP BLDNG
FUDS Number:	C02NY1069
City:	BUFFALO
State:	NY
County:	ERIE
Telephone:	978-318-8238
USACE Division:	North Atlantic Division (NAD)
USACE District:	New England District (NAE)
Status:	Properties without projects
Current Owner:	Not reported
X Coord:	-78.866666670229904
Y Coord:	42.883333330169897
Latitude:	42.883333329999999
Longitude:	-78.866666670000001

---

151 NNE 1/4-1/2 0.487 mi. 2570 ft. | **ROSWELL PARK** | **NY LTANKS** | **S118953689** **N/A**

666 ELM STREET
BUFFALO, NY

Relative: Higher

Actual: 637 ft.

LTANKS:

Name:	ROSWELL PARK
Address:	666 ELM STREET
City,State,Zip:	BUFFALO, NY
Spill Number/Closed Date:	8905775 / 1989-11-22
Facility ID:	8905775
Site ID:	195812
Spill Date:	1989-09-07
Spill Cause:	Tank Failure
Spill Source:	Institutional, Educational, Gov., Other
Spill Class:	Not reported
Cleanup Ceased:	1989-11-22
SWIS:	1502
Investigator:	LYONS
Referred To:	Not reported
Reported to Dept:	1989-09-08
CID:	Not reported
Water Affected:	Not reported
Spill Notifier:	Responsible Party
Last Inspection:	1989-10-26
Recommended Penalty:	False
Meets Standard:	True
UST Involvement:	True
Remediation Phase:	0
Date Entered In Computer:	1989-09-15
Spill Record Last Update:	1989-12-08
Spiller Name:	Not reported
Spiller Company:	ROSWELL PARK
Spiller Address:	666 ELM STREET

ROSWELL PARK (Continued) **S118953689**

Spiller County: 001
Spiller Contact: Not reported
Spiller Phone: Not reported
Spiller Extention: Not reported
DEC Region: 9
DER Facility ID: 163129
DEC Memo: "Prior to Sept, 2004 data translation this spill Lead_DEC Field was MEL 09/14/89: MEL TELCON WITH DENNIS MAHN. TANK HAS BEEN EMPTIED, AND ARRANGEMENTS ARE BEING MADE TO REMOVE TANK FROM GROUND. 10/23/89: MEL TELCON WITH DON FRASER, OGS. TANKS ARE TO BE REMOVED ON 10/24/89. SENT LETTER OUTLINING REQUIREMENTS. 10/24/89: CAF INSPECTION. MET DON FRASER ON SITE. TWO 1000 GALLON TANKS REMOVED. NO PETROLEUM CONTAMINATED SOIL OBSERVED, PERMISSION TO BACKFILL GIVEN. ELMWOOD TANK TO CLEAN TANKS. 10/26/89: MEL INSPECTION. EXCAVATION BACKFILLED.ELMWOOD TANK ON SITE TO CLEAN TANKS. 11/20/89: MEL. NO CONTAMINATION OBSERVED, TANKS CLEANED BY ELMWOOD TANK. NO FURTHER ACTION NECESSARY, RECOMMEND FILE BE CLOSED AS PER RNL. "
Remarks: "1000 GALLON TANK WAS TAKING ON WATER AND FAILED AN AIR PRESSURE TEST."

All Materials:
Site ID: 195812
Operable Unit ID: 930967
Operable Unit: 01
Material ID: 446178
Material Code: 0009
Material Name: gasoline
Case No.: Not reported
Material FA: Petroleum
Quantity: .00
Units: G
Recovered: .00
Oxygenate: Not reported

152
ENE
1/4-1/2
0.492 mi.
2598 ft.

OLD SCHOOL # 47
PRATT NEAR GENESEE STREET
BUFFALO, NY

NY LTANKS **S100118201**
N/A

Relative:
Lower

Actual:
613 ft.

LTANKS:
Name: OLD SCHOOL # 47
Address: PRATT NEAR GENESEE STREET
City,State,Zip: BUFFALO, NY
Spill Number/Closed Date: 8909284 / 1990-08-23
Facility ID: 8909284
Site ID: 227146
Spill Date: 1989-12-21
Spill Cause: Tank Failure
Spill Source: Institutional, Educational, Gov., Other
Spill Class: Not reported
Cleanup Ceased: 1990-08-23
SWIS: 1502
Investigator: LEARY
Referred To: Not reported
Reported to Dept: 1989-12-22
CID: Not reported

OLD SCHOOL # 47 (Continued) **S100118201**

Water Affected:	Not reported
Spill Notifier:	Tank Tester
Last Inspection:	1990-07-24
Recommended Penalty:	False
Meets Standard:	True
UST Involvement:	False
Remediation Phase:	0
Date Entered In Computer:	1989-12-22
Spill Record Last Update:	1990-08-30
Spiller Name:	Not reported
Spiller Company:	CITY OF BUFFALO
Spiller Address:	DEPT. OF INSPECTIONS
Spiller County:	001
Spiller Contact:	Not reported
Spiller Phone:	Not reported
Spiller Extention:	Not reported
DEC Region:	9
DER Facility ID:	187492
DEC Memo:	"Prior to Sept, 2004 data translation this spill Lead_DEC Field was RNL 12/22/89: CAF SITE VISIT,FOUND OIL LIKE SUBSTANCE IN CAVITY WHERE TANKS WERE REMOVED. 03/12/90: CAF/RNL VISIT MET WITH DEEFRANKS ET, AL. WE INDICATED CLEANUP NEEDED,IN PARTICULAR REMOVAL OF OIL WATER MIX IN CAVITY. 07/24/90: RNL SITE ISNP. 07/24/90, SITE COMPLETELY BACKFILLED AND GRADED, CHECK WITH CITY ABOUT CLEANUP. 08/15/90: RNL TELECON WITH STEVE WORONIAK, CITY OF BUFFALO, 08/15/90, HE WILL SEND SAMPLE RESULTS AND DISPOSAL RECEIPT. 08/23/90: RNL REC. DISPOSAL RECEIPT FROM CITY 08/23/90, STIE CLOSED. "
Remarks:	"CITY OF BUFFALO FOUND OLD HEATING OIL TANKS AT WHEN DEMOLISHING OLD SCHOOL #47"

All Materials:

Site ID:	227146
Operable Unit ID:	936460
Operable Unit:	01
Material ID:	442455
Material Code:	0001A
Material Name:	#2 fuel oil
Case No.:	Not reported
Material FA:	Petroleum
Quantity:	50.00
Units:	G
Recovered:	50.00
Oxygenate:	Not reported

153
WSW
1/2-1
0.672 mi.
3550 ft.

NATIONAL FUEL GAS - BUFFALO SERVICE CENT **EDR MGP** **1008407907**
249 WEST GENESEE STREET **N/A**
BUFFALO, NY 14201

Relative:
Lower

Actual:
586 ft.

Manufactured Gas Plants:

No additional information available

154 West 1/2-1 0.811 mi. 4280 ft. | **FOURTH STREET MGP SITE**
43 CAROLINA STREET
BUFFALO, NY 14202 | **NY SHWS** | **S103919868**
N/A

Relative: Lower

Actual: 586 ft.

SHWS:

Name:	FOURTH STREET MGP SITE
Address:	43 CAROLINA STREET
City,State,Zip:	BUFFALO, NY 14202
Program:	HW
Site Code:	57529
Classification:	C
Region:	9
Acres:	5
HW Code:	915167
Record Add:	11/18/1999
Record Upd:	11/01/2018
Updated By:	CRSTANIS

Site Description: Site Location: The 5-acre site is located on Fourth and Village Court streets in the City of Buffalo, NY. The site is bounded by the Waterfront School building and the National Fuel Gas Buffalo Service Station on the south, Fourth Street on the west, Pine Harbor Apartments on the east and athletic fields on the north. The site is located in a mixed residential, commercial, and recreational setting approximately 1500 feet east of the Lake Erie shoreline. The highway I-190 is located south west of the site immediately adjacent to Fourth Street. Site Features: Three water lines, over 100-year old major sewer line, and several other utility lines are located at the site. No drinking water wells are located in the vicinity of the site. It is noted that the National Fuel Gas property, located south of the site, is another former Manufactured Gas Plant site (see Site No. C915194). Current Zoning and Land use: The site is currently vacant and zoned as commercial. Past Use of the Site: From 1870 to approximately 1915 the Citizens Gas Works operated an MGP at the site property. This plant produced gas for heating and lighting by heat-treating coal and petroleum products. From 1934 to 1958 a portion of the property was used by the Greyhound Bus Company. Historical information and maps indicate that historical businesses at the site contained coal bins, sand piles, engine rooms, garages, etc. The exact nature of the operation at the Citizens Gas Works is unknown, however, a typical MGP facility produced gas by either a carbonation or gasification process. The carbonation process heated coal in the absence of oxygen to produce primarily a methane and hydrogen gas mixture called coal gas. The gasification process infused steam through hot coal or coke, resulting in the formation of water gas, which consisted primarily of hydrogen and carbon dioxide. Water gas was often combined with oil gas to increase its BTU content. The by-products from these operations included a dense, oily liquid known as coal tar , coke, and ammonia. Large quantities of ash were also produced from the carbonation process. Substantial amounts of tar typically escaped collection and was spilled or disposed onto the land. It is believed that during demolition of the Citizens Gas Works facility, these wastes were covered with various fill materials. The site is currently owned by the Buffalo Urban Renewal Agency (BURA). The following remedial work was conducted at the site: 1991-1992 - The Buffalo Urban Renewal Agency (BURA) undertook an environmental assessment in preparation for a possible residential development. 1996 - NYSDOH conducted sampling of sump water and

FOURTH STREET MGP SITE (Continued) **S103919868**

indoor air in the basement of the adjacent Waterfront School. 1996 - NYSDEC/NYSDOH sampled surface soils, subsurface soils, waste material and groundwater. Based upon the sampling that showed the presence of hazardous waste as defined in the 6NYCRR Part 371, the site was listed as a class 2 site in the Registry of Inactive Hazardous Waste Disposal Sites. 1998-2001 - BURA undertakes a remedial investigation and feasibility study (RI/FS) of the property. The RI/FS by the Buffalo Urban Renewal Agency was completed in 2001. A Record of Decision (ROD) was issued in 2001 requiring the removal of all contaminated tar materials from the site. The Remedial Action implemented by DEC consisted of source removal by excavation and off-site disposal and/or treatment began in 2005 and was completed in early 2006. The excavated areas were backfilled with clean fill and restored as a surface parking lot and driveways for the Waterfront School. At the request of the City of Buffalo the contaminated soil located adjacent and along the 100 year old sewer line was not removed because the excavation would cause damage to the sewer line. The deed restriction signed by the the City of Buffalo includes the restriction on any intrusive work along the sewer line in the future and groundwater restriction. Site Geology and Hydrogeology: In general, fill material is present over the entire site. The depth of fill varies from 4.5 to 14 feet. The fill consists of brick, cement, slag, coal, wood, silt, sand, and gravel. Below this fill material are sediment layers of glacial lake deposits consisting of clay, silt, gravel, and sand. Below the sediment layer is limestone bedrock which is found at an approximate depth of 22 feet below the ground surface. Precipitation onto the top of the land surfaces is collected by area sewers and is treated at the Buffalo Sewer Authority before being discharged into the Niagara River. In the site area, the general groundwater flow direction is towards Lake Erie, however, the hydrology on the south side of the school building is complex due to the building and the former Wilkeson Slip, one of the several boat slips connected to the Erie canal (which is completely filled in and is not visibly noticeable) located at the property line of the school and National Fuel Gas. The groundwater was encountered between 4 to 6 feet below ground surface.

Env Problem: Prior to Remediation: In 1992 the Buffalo Urban Renewal Agency (BURA), the current owner, planned to develop this property and contracted a site investigation. The investigation included the excavation of 29 test pits over the entire property, and installation of four monitoring wells. Black tar was found in one area of the property. Soil/tar and groundwater samples were tested during this phase of investigation. The soil/tar samples contained up to 3300 parts per million (ppm) or milligram per kilogram (mg/kg) of benzene, 3000 ppm of toluene, 2700 ppm of xylenes, 3000 ppm phenolic compounds, and 53,000 ppm of PAHs. The well in the tar area exceeded groundwater standards for benzene, toluene, xylenes, PAHs, and phenolic compounds. In August 1996, NYSDEC/NYSDOH did additional testing. The results from this testing detected surface soil samples containing up to 420 ppm PAHs. The area where surficial contamination was found, was fenced-in by BURA. The tar material was found to be a hazardous waste as it failed TCLP for benzene. BTEX concentrations in groundwater samples ranged from non-detect to 1,987 parts per billion (ppb). Post Remediation: The remedial activities conducted in 2005-2006 at the site have removed all the hazardous waste and contaminated soil from the site. A small area of contaminated soil along the Swan Sewer line could not be excavated because of the

FOURTH STREET MGP SITE (Continued) **S103919868**

structural concerns for the old brick sewer and is subject to an institutional control. The groundwater monitoring conducted for several years after the completion of remediation shows that the contamination in groundwater has declined significantly and has reached asymptotic levels. No further groundwater monitoring is required for the site.

Health Problem: Since the site is covered by asphalt or concrete, people will not come into contact with residual contamination in soil that remains along the sewer line or in groundwater unless they dig below the surface. Contaminated groundwater at the site is not used for drinking or other purposes and the site is served by a public water supply that obtains water from a different source not affected by this contamination. Volatile organic compounds in the groundwater may move into the soil vapor (air spaces within the soil), which in turn may move into overlying buildings and affect the indoor air quality. This process, which is similar to the movement of radon gas from the subsurface into the indoor air of buildings, is referred to as soil vapor intrusion. Environmental sampling indicates soil vapor intrusion is not a concern.

Dump:	True
Structure:	False
Lagoon:	False
Landfill:	False
Pond:	False
Disp Start:	1900
Disp Term:	unknown
Lat/Long:	42:53:25:0 / 78:53:17:0
Dell:	False
Record Add:	1999-11-18 12:00:00
Record Upd:	2013-07-11 08:36:00
Updated By:	VRNATTAN
Own Op:	On-Site Operator
Sub Type:	NNN
Owner Name:	Not reported
Owner Company:	UNKNOWN3
Owner Address:	Not reported
Owner Addr2:	Not reported
Owner City,St,Zip:	ZZ
Owner Country:	United States of America
Own Op:	Owner
Sub Type:	05
Owner Name:	John Heffron
Owner Company:	City of Buffalo - Urban Renewal
Owner Address:	City Hall - Room 1104
Owner Addr2:	Not reported
Owner City,St,Zip:	Buffalo, NY 14202
Owner Country:	United States of America
HW Code:	915167
Waste Type:	TARS FROM MANUFACTURED GAS PROCESSES
Waste Quantity:	UNKNOWN
Waste Code:	Not reported
HW Code:	915167
Waste Type:	BENZENE (D018)
Waste Quantity:	UNKNOWN
Waste Code:	Not reported
HW Code:	915167
Waste Type:	COAL TAR

FOURTH STREET MGP SITE (Continued) **S103919868**

Waste Quantity: UNKNOWN
Waste Code: Not reported
HW Code: 915167
Waste Type: COAL TAR
Waste Quantity: UNKNOWN
Waste Code: Not reported
HW Code: 915167
Waste Type: TOLUENE
Waste Quantity: UNKNOWN
Waste Code: Not reported
HW Code: 915167
Waste Type: Polycyclic Aromatic Hydrocarbons (PAHs), Total
Waste Quantity: UNKNOWN
Waste Code: Not reported
HW Code: 915167
Waste Type: XYLENE (MIXED)
Waste Quantity: UNKNOWN
Waste Code: Not reported
Crossref ID: Not reported
Cross Ref Type Code: Not reported
Cross Ref Type: Not reported
Record Added Date: Not reported
Record Updated: Not reported
Updated By: Not reported

155
WSW
1/2-1
0.840 mi.
4435 ft.

4TH STREET SITE **EDR MGP** **1008407904**
4TH STREET AND TRENTON **N/A**
BUFFALO, NY 14201

Relative:
Lower

Actual:
581 ft.

Manufactured Gas Plants:
Alternate Name:CITIZENS GAS LIGHT CO. No additional information available

---

156
North
1/2-1
0.970 mi.
5121 ft.

OSMOSE WOOD PRESERVING **NY SHWS** **S118950588**
980 ELLICOTT STREET **N/A**
BUFFALO, NY 14209

Relative:
Higher

Actual:
638 ft.

SHWS:
Name: OSMOSE WOOD PRESERVING
Address: 980 ELLICOTT STREET
City,State,Zip: BUFFALO, NY 14209
Program: HW
Site Code: 56635
Classification: Site is properly closed - requires continued management.
Region: 9
Acres: 0.5
HW Code: 915143
Record Add: 11/18/1999
Record Upd: 12/04/2018
Updated By: CRSTANIS
Site Description: Location: The Osmose Wood Preserving site is located in a mixed

OSMOSE WOOD PRESERVING (Continued) **S118950588**

commercial and residential area at 980 Ellicott Street in the City of Buffalo, Erie County. Site Features: The Site is composed of multiple structures and asphalt parking areas. Currently the property is unoccupied. Current Zoning and Land Use: This site is zoned for industrial-manufacturing. Past Use of the Site: Underground storage tanks in the fenced parking lot of Osmose, Inc. were used to store creosote, No.2 fuel oil, and other chemicals, which were found leaking in 1989. The tanks were removed from the site. Some soil surrounding the tanks also contained elevated levels of PAHs and were excavated and placed into a lined bio-cell in 1990 to undergo bio-remediation. The bio-remediation was not successful and was suspended in 1996. A site investigation by Osmose in 1993, confirmed the presence of severe environmental problems on-site due to PAHs in soil and groundwater outside the bio-cell area. Pilot studies to determine the effectiveness of in-situ Ozonation Technology was completed in 1994. A non-aqueous phase liquid (NAPL) extraction system was installed to recover the floating oily material in the groundwater in 1995 and has been in operation since then. At present no significant amount of NAPL is being recovered. The Feasibility Study was completed in 1995. The excavation of off-site contaminated soils was completed in 1995. The Record of Decision (ROD) was issued in 1997. Under the selected remedy, the non-aqueous phase liquid is pumped out followed by ozone treatment of contaminated subsurface soils. Construction of an ozone sparge/soil vapor extraction system was completed in 1999. The ozone treatment started in 2002 and was shutdown in 2005 as the soil cleanup levels were met. Groundwater extraction and treatment is on-going to address groundwater contamination. Currently, groundwater and street sanitary sewers are being monitored under the Operation and Monitoring Plan.

Env Problem: Nature and Extent of Contamination: Prior to Remediation: Contaminants of concern at this site included Polycyclic aromatic hydrocarbons and petroleum hydrocarbons related to creosote and No.2 fuel oil, Creosote and fuel oil had been stored in underground storage tanks which had leaked, subsequently contaminating groundwater and soil. Post-Remediation: The remediation of soils and groundwater is complete.Groundwater and street sewers are being monitored under the OMM Plan.

Health Problem: Exposures via drinking water are not expected because homes in the area are served by public water and no known private wells exist in the immediate area. Direct contact exposure to site-related contaminants by community members is not expected because the remaining contaminants are located below a paved parking lot and public access to the site is restricted by security guards. A deed restriction is in place to control future digging on the site.

Dump:	False
Structure:	False
Lagoon:	False
Landfill:	False
Pond:	False
Disp Start:	unknown
Disp Term:	1990
Lat/Long:	42:54:16:0 / 78:52:00:0
Dell:	False
Record Add:	1999-11-18 12:00:00
Record Upd:	2018-11-02 09:58:00
Updated By:	JSWALIA
Own Op:	Owner

OSMOSE WOOD PRESERVING (Continued) **S118950588**

Sub Type:	E
Owner Name:	Jon M. Williams
Owner Company:	780 Ellicott Street, LLC
Owner Address:	333 Ganson Street
Owner Addr2:	Not reported
Owner City,St,Zip:	Buffalo, NY 14203
Owner Country:	United States of America
Own Op:	On-Site Operator
Sub Type:	E
Owner Name:	C/O David V. L. Bradley, Esq.
Owner Company:	Osmose Realty Corporation
Owner Address:	980 ELLICOTT ST.
Owner Addr2:	Not reported
Owner City,St,Zip:	BUFFALO, NY 14209
Owner Country:	United States of America
HW Code:	915143
Waste Type:	CREOSOTE (U051)
Waste Quantity:	> 1000 GALLONS
Waste Code:	Not reported
HW Code:	915143
Waste Type:	polycyclic aromatic hydrocarbons (PAHS), total
Waste Quantity:	UNKNOWN
Waste Code:	Not reported
Crossref ID:	NYD002112944
Cross Ref Type Code:	05
Cross Ref Type:	EPA Site ID
Record Added Date:	1999-11-18 12:00:00
Record Updated:	2001-05-10 16:31:00
Updated By:	REGTRANS
Crossref ID:	B9-0314-90-01
Cross Ref Type Code:	23
Cross Ref Type:	Agreement/Consent Order Number
Record Added Date:	2009-01-30 10:30:00
Record Updated:	2009-01-30 10:30:00
Updated By:	DMMOLOUG
Crossref ID:	R9-20170520-83
Cross Ref Type Code:	23
Cross Ref Type:	Agreement/Consent Order Number
Record Added Date:	2018-09-20 13:53:00
Record Updated:	2018-09-20 13:53:00
Updated By:	JSWALIA
Crossref ID:	BK 10950; PG 5755
Cross Ref Type Code:	25
Cross Ref Type:	County Recording Identifier
Record Added Date:	2018-11-01 10:36:00
Record Updated:	2018-11-15 09:45:00
Updated By:	JSWALIA
Crossref ID:	BK 10888; PG 7505
Cross Ref Type Code:	25
Cross Ref Type:	County Recording Identifier
Record Added Date:	2018-11-01 10:35:00
Record Updated:	2018-11-15 09:47:00
Updated By:	JSWALIA
Crossref ID:	08-23-2017
Cross Ref Type Code:	26
Cross Ref Type:	Agreement/Consent Order Date
Record Added Date:	2018-09-20 13:54:00

OSMOSE WOOD PRESERVING (Continued) **S118950588**

Record Updated: 2018-09-20 13:54:00
Updated By: JSWALIA

Count: 4 records.

ORPHAN SUMMARY

City	EDR ID	Site Name	Site Address	Zip	Database(s)
BUFFALO	S105842493	BROADWAY GARAGE	BROADWAY ROAD	0	NY SWF/LF
BUFFALO	S121933858	BUFFALO RIVER - GLNPO DREDGING PRO	BUFFALO RIVER AND CITY SHIP CA	14206	NY SHWS
BUFFALO	S113917042	ERIE-LACKAWANNA	SE CORNER OF BAILEY AVE. AND W	14206	NY SHWS
BUFFALO	S113916944	ALLIED CHEMICAL-HOPKINS ST. SITE	NORTH OF SOUTH PARK AND HOPKIN		NY SHWS

GOVERNMENT RECORDS SEARCHED / DATA CURRENCY TRACKING

To maintain currency of the following federal and state databases, EDR contacts the appropriate governmental agency on a monthly or quarterly basis, as required.

Number of Days to Update: Provides confirmation that EDR is reporting records that have been updated within 90 days from the date the government agency made the information available to the public.

STANDARD ENVIRONMENTAL RECORDS

Federal NPL site list

NPL: National Priority List

National Priorities List (Superfund). The NPL is a subset of CERCLIS and identifies over 1,200 sites for priority cleanup under the Superfund Program. NPL sites may encompass relatively large areas. As such, EDR provides polygon coverage for over 1,000 NPL site boundaries produced by EPA's Environmental Photographic Interpretation Center (EPIC) and regional EPA offices.

Date of Government Version: 10/25/2019
Date Data Arrived at EDR: 11/07/2019
Date Made Active in Reports: 11/20/2019
Number of Days to Update: 13

Source: EPA
Telephone: N/A
Last EDR Contact: 01/03/2020
Next Scheduled EDR Contact: 04/13/2020
Data Release Frequency: Quarterly

NPL Site Boundaries

Sources:

EPA's Environmental Photographic Interpretation Center (EPIC)
Telephone: 202-564-7333

EPA Region 1
Telephone 617-918-1143

EPA Region 6
Telephone: 214-655-6659

EPA Region 3
Telephone 215-814-5418

EPA Region 7
Telephone: 913-551-7247

EPA Region 4
Telephone 404-562-8033

EPA Region 8
Telephone: 303-312-6774

EPA Region 5
Telephone 312-886-6686

EPA Region 9
Telephone: 415-947-4246

EPA Region 10
Telephone 206-553-8665

Proposed NPL: Proposed National Priority List Sites

A site that has been proposed for listing on the National Priorities List through the issuance of a proposed rule in the Federal Register. EPA then accepts public comments on the site, responds to the comments, and places on the NPL those sites that continue to meet the requirements for listing.

Date of Government Version: 10/25/2019
Date Data Arrived at EDR: 11/07/2019
Date Made Active in Reports: 11/20/2019
Number of Days to Update: 13

Source: EPA
Telephone: N/A
Last EDR Contact: 01/03/2020
Next Scheduled EDR Contact: 04/13/2020
Data Release Frequency: Quarterly

NPL LIENS: Federal Superfund Liens

Federal Superfund Liens. Under the authority granted the USEPA by CERCLA of 1980, the USEPA has the authority to file liens against real property in order to recover remedial action expenditures or when the property owner received notification of potential liability. USEPA compiles a listing of filed notices of Superfund Liens.

Date of Government Version: 10/15/1991
Date Data Arrived at EDR: 02/02/1994
Date Made Active in Reports: 03/30/1994
Number of Days to Update: 56

Source: EPA
Telephone: 202-564-4267
Last EDR Contact: 08/15/2011
Next Scheduled EDR Contact: 11/28/2011
Data Release Frequency: No Update Planned

Federal Delisted NPL site list

Delisted NPL: National Priority List Deletions

The National Oil and Hazardous Substances Pollution Contingency Plan (NCP) establishes the criteria that the EPA uses to delete sites from the NPL. In accordance with 40 CFR 300.425.(e), sites may be deleted from the NPL where no further response is appropriate.

Date of Government Version: 10/25/2019
Date Data Arrived at EDR: 11/07/2019
Date Made Active in Reports: 11/20/2019
Number of Days to Update: 13

Source: EPA
Telephone: N/A
Last EDR Contact: 01/03/2020
Next Scheduled EDR Contact: 04/13/2020
Data Release Frequency: Quarterly

Federal CERCLIS list

FEDERAL FACILITY: Federal Facility Site Information listing

A listing of National Priority List (NPL) and Base Realignment and Closure (BRAC) sites found in the Comprehensive Environmental Response, Compensation and Liability Information System (CERCLIS) Database where EPA Federal Facilities Restoration and Reuse Office is involved in cleanup activities.

Date of Government Version: 04/03/2019
Date Data Arrived at EDR: 04/05/2019
Date Made Active in Reports: 05/14/2019
Number of Days to Update: 39

Source: Environmental Protection Agency
Telephone: 703-603-8704
Last EDR Contact: 04/05/2019
Next Scheduled EDR Contact: 04/13/2020
Data Release Frequency: Varies

SEMS: Superfund Enterprise Management System

SEMS (Superfund Enterprise Management System) tracks hazardous waste sites, potentially hazardous waste sites, and remedial activities performed in support of EPA's Superfund Program across the United States. The list was formerly know as CERCLIS, renamed to SEMS by the EPA in 2015. The list contains data on potentially hazardous waste sites that have been reported to the USEPA by states, municipalities, private companies and private persons, pursuant to Section 103 of the Comprehensive Environmental Response, Compensation, and Liability Act (CERCLA). This dataset also contains sites which are either proposed to or on the National Priorities List (NPL) and the sites which are in the screening and assessment phase for possible inclusion on the NPL.

Date of Government Version: 10/25/2019
Date Data Arrived at EDR: 11/07/2019
Date Made Active in Reports: 11/21/2019
Number of Days to Update: 14

Source: EPA
Telephone: 800-424-9346
Last EDR Contact: 01/03/2020
Next Scheduled EDR Contact: 04/27/2020
Data Release Frequency: Quarterly

Federal CERCLIS NFRAP site list

SEMS-ARCHIVE: Superfund Enterprise Management System Archive

SEMS-ARCHIVE (Superfund Enterprise Management System Archive) tracks sites that have no further interest under the Federal Superfund Program based on available information. The list was formerly known as the CERCLIS-NFRAP, renamed to SEMS ARCHIVE by the EPA in 2015. EPA may perform a minimal level of assessment work at a site while it is archived if site conditions change and/or new information becomes available. Archived sites have been removed and archived from the inventory of SEMS sites. Archived status indicates that, to the best of EPA's knowledge, assessment at a site has been completed and that EPA has determined no further steps will be taken to list the site on the National Priorities List (NPL), unless information indicates this decision was not appropriate or other considerations require a recommendation for listing at a later time. The decision does not necessarily mean that there is no hazard associated with a given site; it only means that. based upon available information, the location is not judged to be potential NPL site.

Date of Government Version: 10/25/2019
Date Data Arrived at EDR: 11/07/2019
Date Made Active in Reports: 11/21/2019
Number of Days to Update: 14

Source: EPA
Telephone: 800-424-9346
Last EDR Contact: 01/03/2020
Next Scheduled EDR Contact: 04/27/2020
Data Release Frequency: Quarterly

Federal RCRA CORRACTS facilities list

CORRACTS: Corrective Action Report
CORRACTS identifies hazardous waste handlers with RCRA corrective action activity.

Date of Government Version: 12/16/2019
Date Data Arrived at EDR: 12/16/2019
Date Made Active in Reports: 12/20/2019
Number of Days to Update: 4

Source: EPA
Telephone: 800-424-9346
Last EDR Contact: 12/16/2019
Next Scheduled EDR Contact: 04/06/2020
Data Release Frequency: Quarterly

Federal RCRA non-CORRACTS TSD facilities list

RCRA-TSDF: RCRA - Treatment, Storage and Disposal
RCRAInfo is EPA's comprehensive information system, providing access to data supporting the Resource Conservation and Recovery Act (RCRA) of 1976 and the Hazardous and Solid Waste Amendments (HSWA) of 1984. The database includes selective information on sites which generate, transport, store, treat and/or dispose of hazardous waste as defined by the Resource Conservation and Recovery Act (RCRA). Transporters are individuals or entities that move hazardous waste from the generator offsite to a facility that can recycle, treat, store, or dispose of the waste. TSDFs treat, store, or dispose of the waste.

Date of Government Version: 12/16/2019
Date Data Arrived at EDR: 12/16/2019
Date Made Active in Reports: 12/20/2019
Number of Days to Update: 4

Source: Environmental Protection Agency
Telephone: (212) 637-3660
Last EDR Contact: 12/16/2019
Next Scheduled EDR Contact: 04/06/2020
Data Release Frequency: Quarterly

Federal RCRA generators list

RCRA-LQG: RCRA - Large Quantity Generators
RCRAInfo is EPA's comprehensive information system, providing access to data supporting the Resource Conservation and Recovery Act (RCRA) of 1976 and the Hazardous and Solid Waste Amendments (HSWA) of 1984. The database includes selective information on sites which generate, transport, store, treat and/or dispose of hazardous waste as defined by the Resource Conservation and Recovery Act (RCRA). Large quantity generators (LQGs) generate over 1,000 kilograms (kg) of hazardous waste, or over 1 kg of acutely hazardous waste per month.

Date of Government Version: 12/16/2019
Date Data Arrived at EDR: 12/16/2019
Date Made Active in Reports: 12/20/2019
Number of Days to Update: 4

Source: Environmental Protection Agency
Telephone: (212) 637-3660
Last EDR Contact: 12/16/2019
Next Scheduled EDR Contact: 04/06/2020
Data Release Frequency: Quarterly

RCRA-SQG: RCRA - Small Quantity Generators

RCRAInfo is EPA's comprehensive information system, providing access to data supporting the Resource Conservation and Recovery Act (RCRA) of 1976 and the Hazardous and Solid Waste Amendments (HSWA) of 1984. The database includes selective information on sites which generate, transport, store, treat and/or dispose of hazardous waste as defined by the Resource Conservation and Recovery Act (RCRA). Small quantity generators (SQGs) generate between 100 kg and 1,000 kg of hazardous waste per month.

Date of Government Version: 12/16/2019
Date Data Arrived at EDR: 12/16/2019
Date Made Active in Reports: 12/20/2019
Number of Days to Update: 4

Source: Environmental Protection Agency
Telephone: (212) 637-3660
Last EDR Contact: 12/16/2019
Next Scheduled EDR Contact: 04/06/2020
Data Release Frequency: Quarterly

RCRA-VSQG: RCRA - Very Small Quantity Generators (Formerly Conditionally Exempt Small Quantity Generators)

RCRAInfo is EPA's comprehensive information system, providing access to data supporting the Resource Conservation and Recovery Act (RCRA) of 1976 and the Hazardous and Solid Waste Amendments (HSWA) of 1984. The database includes selective information on sites which generate, transport, store, treat and/or dispose of hazardous waste as defined by the Resource Conservation and Recovery Act (RCRA). Very small quantity generators (VSQGs) generate less than 100 kg of hazardous waste, or less than 1 kg of acutely hazardous waste per month.

Date of Government Version: 12/16/2019
Date Data Arrived at EDR: 12/16/2019
Date Made Active in Reports: 12/20/2019
Number of Days to Update: 4

Source: Environmental Protection Agency
Telephone: (212) 637-3660
Last EDR Contact: 12/16/2019
Next Scheduled EDR Contact: 04/06/2020
Data Release Frequency: Quarterly

Federal institutional controls / engineering controls registries

LUCIS: Land Use Control Information System

LUCIS contains records of land use control information pertaining to the former Navy Base Realignment and Closure properties.

Date of Government Version: 08/13/2019
Date Data Arrived at EDR: 08/20/2019
Date Made Active in Reports: 08/26/2019
Number of Days to Update: 6

Source: Department of the Navy
Telephone: 843-820-7326
Last EDR Contact: 11/07/2019
Next Scheduled EDR Contact: 02/24/2020
Data Release Frequency: Varies

US ENG CONTROLS: Engineering Controls Sites List

A listing of sites with engineering controls in place. Engineering controls include various forms of caps, building foundations, liners, and treatment methods to create pathway elimination for regulated substances to enter environmental media or effect human health.

Date of Government Version: 08/19/2019
Date Data Arrived at EDR: 08/20/2019
Date Made Active in Reports: 08/26/2019
Number of Days to Update: 6

Source: Environmental Protection Agency
Telephone: 703-603-0695
Last EDR Contact: 11/22/2019
Next Scheduled EDR Contact: 03/09/2020
Data Release Frequency: Varies

US INST CONTROL: Sites with Institutional Controls

A listing of sites with institutional controls in place. Institutional controls include administrative measures, such as groundwater use restrictions, construction restrictions, property use restrictions, and post remediation care requirements intended to prevent exposure to contaminants remaining on site. Deed restrictions are generally required as part of the institutional controls.

Date of Government Version: 08/19/2019
Date Data Arrived at EDR: 08/20/2019
Date Made Active in Reports: 08/26/2019
Number of Days to Update: 6

Source: Environmental Protection Agency
Telephone: 703-603-0695
Last EDR Contact: 11/22/2019
Next Scheduled EDR Contact: 03/09/2020
Data Release Frequency: Varies

Federal ERNS list

ERNS: Emergency Response Notification System
Emergency Response Notification System. ERNS records and stores information on reported releases of oil and hazardous substances.

Date of Government Version: 09/09/2019
Date Data Arrived at EDR: 09/09/2019
Date Made Active in Reports: 09/23/2019
Number of Days to Update: 14

Source: National Response Center, United States Coast Guard
Telephone: 202-267-2180
Last EDR Contact: 12/19/2019
Next Scheduled EDR Contact: 04/06/2020
Data Release Frequency: Quarterly

State- and tribal - equivalent CERCLIS

SHWS: Inactive Hazardous Waste Disposal Sites in New York State
Referred to as the State Superfund Program, the Inactive Hazardous Waste Disposal Site Remedial Program is the cleanup program for inactive hazardous waste sites and now includes hazardous substance sites

Date of Government Version: 11/11/2019
Date Data Arrived at EDR: 11/12/2019
Date Made Active in Reports: 01/17/2020
Number of Days to Update: 66

Source: Department of Environmental Conservation
Telephone: 518-402-9622
Last EDR Contact: 11/12/2019
Next Scheduled EDR Contact: 02/24/2020
Data Release Frequency: Annually

State and tribal landfill and/or solid waste disposal site lists

SWF/LF: Facility Register
Solid Waste Facilities/Landfill Sites. SWF/LF type records typically contain an inventory of solid waste disposal facilities or landfills in a particular state. Depending on the state, these may be active or inactive facilities or open dumps that failed to meet RCRA Subtitle D Section 4004 criteria for solid waste landfills or disposal sites.

Date of Government Version: 10/09/2019
Date Data Arrived at EDR: 10/10/2019
Date Made Active in Reports: 12/18/2019
Number of Days to Update: 69

Source: Department of Environmental Conservation
Telephone: 518-402-8678
Last EDR Contact: 12/22/2019
Next Scheduled EDR Contact: 04/12/2020
Data Release Frequency: Quarterly

State and tribal leaking storage tank lists

INDIAN LUST R4: Leaking Underground Storage Tanks on Indian Land
LUSTs on Indian land in Florida, Mississippi and North Carolina.

Date of Government Version: 04/12/2019
Date Data Arrived at EDR: 07/29/2019
Date Made Active in Reports: 10/17/2019
Number of Days to Update: 80

Source: EPA Region 4
Telephone: 404-562-8677
Last EDR Contact: 01/24/2020
Next Scheduled EDR Contact: 05/04/2020
Data Release Frequency: Varies

INDIAN LUST R5: Leaking Underground Storage Tanks on Indian Land
Leaking underground storage tanks located on Indian Land in Michigan, Minnesota and Wisconsin.

Date of Government Version: 04/08/2019
Date Data Arrived at EDR: 07/30/2019
Date Made Active in Reports: 10/17/2019
Number of Days to Update: 79

Source: EPA, Region 5
Telephone: 312-886-7439
Last EDR Contact: 01/24/2020
Next Scheduled EDR Contact: 05/04/2020
Data Release Frequency: Varies

INDIAN LUST R1: Leaking Underground Storage Tanks on Indian Land
A listing of leaking underground storage tank locations on Indian Land.

Date of Government Version: 04/11/2019
Date Data Arrived at EDR: 07/29/2019
Date Made Active in Reports: 10/17/2019
Number of Days to Update: 80

Source: EPA Region 1
Telephone: 617-918-1313
Last EDR Contact: 01/24/2020
Next Scheduled EDR Contact: 05/04/2020
Data Release Frequency: Varies

INDIAN LUST R8: Leaking Underground Storage Tanks on Indian Land
LUSTs on Indian land in Colorado, Montana, North Dakota, South Dakota, Utah and Wyoming.

Date of Government Version: 05/02/2019
Date Data Arrived at EDR: 10/22/2019
Date Made Active in Reports: 11/11/2019
Number of Days to Update: 20

Source: EPA Region 8
Telephone: 303-312-6271
Last EDR Contact: 01/24/2020
Next Scheduled EDR Contact: 05/04/2020
Data Release Frequency: Varies

INDIAN LUST R10: Leaking Underground Storage Tanks on Indian Land
LUSTs on Indian land in Alaska, Idaho, Oregon and Washington.

Date of Government Version: 04/16/2019
Date Data Arrived at EDR: 07/29/2019
Date Made Active in Reports: 10/17/2019
Number of Days to Update: 80

Source: EPA Region 10
Telephone: 206-553-2857
Last EDR Contact: 01/24/2020
Next Scheduled EDR Contact: 05/04/2020
Data Release Frequency: Varies

INDIAN LUST R6: Leaking Underground Storage Tanks on Indian Land
LUSTs on Indian land in New Mexico and Oklahoma.

Date of Government Version: 05/01/2019
Date Data Arrived at EDR: 07/29/2019
Date Made Active in Reports: 10/17/2019
Number of Days to Update: 80

Source: EPA Region 6
Telephone: 214-665-6597
Last EDR Contact: 01/24/2020
Next Scheduled EDR Contact: 05/04/2020
Data Release Frequency: Varies

INDIAN LUST R9: Leaking Underground Storage Tanks on Indian Land
LUSTs on Indian land in Arizona, California, New Mexico and Nevada

Date of Government Version: 04/08/2019
Date Data Arrived at EDR: 07/29/2019
Date Made Active in Reports: 10/17/2019
Number of Days to Update: 80

Source: Environmental Protection Agency
Telephone: 415-972-3372
Last EDR Contact: 01/24/2020
Next Scheduled EDR Contact: 05/04/2020
Data Release Frequency: Varies

INDIAN LUST R7: Leaking Underground Storage Tanks on Indian Land
LUSTs on Indian land in Iowa, Kansas, and Nebraska

Date of Government Version: 07/02/2019
Date Data Arrived at EDR: 10/16/2019
Date Made Active in Reports: 10/24/2019
Number of Days to Update: 8

Source: EPA Region 7
Telephone: 913-551-7003
Last EDR Contact: 12/16/2020
Next Scheduled EDR Contact: 05/04/2020
Data Release Frequency: Varies

LTANKS: Spills Information Database
Leaking Storage Tank Incident Reports. These records contain an inventory of reported leaking storage tank incidents reported from 4/1/86 through the most recent update. They can be either leaking underground storage tanks or leaking aboveground storage tanks. The causes of the incidents are tank test failures, tank failures or tank overfills.

Date of Government Version: 11/11/2019
Date Data Arrived at EDR: 11/11/2019
Date Made Active in Reports: 11/13/2019
Number of Days to Update: 2

Source: Department of Environmental Conservation
Telephone: 518-402-9549
Last EDR Contact: 11/11/2019
Next Scheduled EDR Contact: 02/24/2020
Data Release Frequency: Varies

HIST LTANKS: Listing of Leaking Storage Tanks
A listing of leaking underground and aboveground storage tanks. The causes of the incidents are tank test failures, tank failures or tank overfills. In 2002, the Department of Environmental Conservation stopped providing updates to its original Spills Information Database. This database includes fields that are no longer available from the NYDEC as of January 1, 2002. Current information may be found in the NY LTANKS database. Department of Environmental Conservation.

Date of Government Version: 01/01/2002
Date Data Arrived at EDR: 07/08/2005
Date Made Active in Reports: 07/14/2005
Number of Days to Update: 6

Source: Department of Environmental Conservation
Telephone: 518-402-9549
Last EDR Contact: 07/07/2005
Next Scheduled EDR Contact: N/A
Data Release Frequency: No Update Planned

State and tribal registered storage tank lists

FEMA UST: Underground Storage Tank Listing
A listing of all FEMA owned underground storage tanks.

Date of Government Version: 08/27/2019
Date Data Arrived at EDR: 08/28/2019
Date Made Active in Reports: 11/11/2019
Number of Days to Update: 75

Source: FEMA
Telephone: 202-646-5797
Last EDR Contact: 01/21/2020
Next Scheduled EDR Contact: 04/20/2020
Data Release Frequency: Varies

UST: Petroleum Bulk Storage (PBS) Database
Facilities that have petroleum storage capacities in excess of 1,100 gallons and less than 400,000 gallons.

Date of Government Version: 09/23/2019
Date Data Arrived at EDR: 09/25/2019
Date Made Active in Reports: 11/26/2019
Number of Days to Update: 62

Source: Department of Environmental Conservation
Telephone: 518-402-9549
Last EDR Contact: 12/19/2019
Next Scheduled EDR Contact: 04/06/2020
Data Release Frequency: No Update Planned

CBS UST: Chemical Bulk Storage Database
Facilities that store regulated hazardous substances in underground tanks of any size

Date of Government Version: 01/01/2002
Date Data Arrived at EDR: 02/20/2002
Date Made Active in Reports: 03/22/2002
Number of Days to Update: 30

Source: NYSDEC
Telephone: 518-402-9549
Last EDR Contact: 10/24/2005
Next Scheduled EDR Contact: 01/23/2006
Data Release Frequency: No Update Planned

MOSF UST: Major Oil Storage Facilities Database
Facilities that may be onshore facilities or vessels, with petroleum storage capacities of 400,000 gallons or greater.

Date of Government Version: 01/01/2002
Date Data Arrived at EDR: 02/20/2002
Date Made Active in Reports: 03/22/2002
Number of Days to Update: 30

Source: NYSDEC
Telephone: 518-402-9549
Last EDR Contact: 07/25/2005
Next Scheduled EDR Contact: 10/24/2005
Data Release Frequency: No Update Planned

MOSF: Major Oil Storage Facility Site Listing
These facilities may be onshore facilities or vessels, with petroleum storage capacities of 400,000 gallons or greater.

Date of Government Version: 09/23/2019
Date Data Arrived at EDR: 09/25/2019
Date Made Active in Reports: 11/26/2019
Number of Days to Update: 62

Source: Department of Environmental Conservation
Telephone: 518-402-9549
Last EDR Contact: 12/19/2019
Next Scheduled EDR Contact: 04/06/2020
Data Release Frequency: Quarterly

CBS: Chemical Bulk Storage Site Listing
These facilities store regulated hazardous substances in aboveground tanks with capacities of 185 gallons or greater, and/or in underground tanks of any size

Date of Government Version: 09/23/2019
Date Data Arrived at EDR: 09/25/2019
Date Made Active in Reports: 11/26/2019
Number of Days to Update: 62

Source: Department of Environmental Conservation
Telephone: 518-402-9549
Last EDR Contact: 12/19/2019
Next Scheduled EDR Contact: 04/06/2020
Data Release Frequency: Quarterly

AST: Petroleum Bulk Storage
Registered Aboveground Storage Tanks.

Date of Government Version: 09/23/2019
Date Data Arrived at EDR: 09/25/2019
Date Made Active in Reports: 11/26/2019
Number of Days to Update: 62

Source: Department of Environmental Conservation
Telephone: 518-402-9549
Last EDR Contact: 12/19/2019
Next Scheduled EDR Contact: 04/06/2020
Data Release Frequency: No Update Planned

CBS AST: Chemical Bulk Storage Database
Facilities that store regulated hazardous substances in aboveground tanks with capacities of 185 gallons or greater, and/or in underground tanks of any size.

Date of Government Version: 01/01/2002
Date Data Arrived at EDR: 02/20/2002
Date Made Active in Reports: 03/22/2002
Number of Days to Update: 30

Source: NYSDEC
Telephone: 518-402-9549
Last EDR Contact: 07/25/2005
Next Scheduled EDR Contact: 10/24/2005
Data Release Frequency: No Update Planned

MOSF AST: Major Oil Storage Facilities Database
Facilities that may be onshore facilities or vessels, with petroleum storage capacities of 400,000 gallons or greater.

Date of Government Version: 01/01/2002
Date Data Arrived at EDR: 02/20/2002
Date Made Active in Reports: 03/22/2002
Number of Days to Update: 30

Source: NYSDEC
Telephone: 518-402-9549
Last EDR Contact: 07/25/2005
Next Scheduled EDR Contact: 10/24/2005
Data Release Frequency: No Update Planned

INDIAN UST R8: Underground Storage Tanks on Indian Land
The Indian Underground Storage Tank (UST) database provides information about underground storage tanks on Indian land in EPA Region 8 (Colorado, Montana, North Dakota, South Dakota, Utah, Wyoming and 27 Tribal Nations).

Date of Government Version: 05/02/2019
Date Data Arrived at EDR: 10/22/2019
Date Made Active in Reports: 11/11/2019
Number of Days to Update: 20

Source: EPA Region 8
Telephone: 303-312-6137
Last EDR Contact: 01/24/2020
Next Scheduled EDR Contact: 05/04/2020
Data Release Frequency: Varies

INDIAN UST R6: Underground Storage Tanks on Indian Land
The Indian Underground Storage Tank (UST) database provides information about underground storage tanks on Indian land in EPA Region 6 (Louisiana, Arkansas, Oklahoma, New Mexico, Texas and 65 Tribes).

Date of Government Version: 05/01/2019
Date Data Arrived at EDR: 07/29/2019
Date Made Active in Reports: 10/17/2019
Number of Days to Update: 80

Source: EPA Region 6
Telephone: 214-665-7591
Last EDR Contact: 01/24/2020
Next Scheduled EDR Contact: 05/04/2020
Data Release Frequency: Varies

INDIAN UST R5: Underground Storage Tanks on Indian Land

The Indian Underground Storage Tank (UST) database provides information about underground storage tanks on Indian land in EPA Region 5 (Michigan, Minnesota and Wisconsin and Tribal Nations).

Date of Government Version: 04/08/2019
Date Data Arrived at EDR: 07/29/2019
Date Made Active in Reports: 10/17/2019
Number of Days to Update: 80

Source: EPA Region 5
Telephone: 312-886-6136
Last EDR Contact: 01/24/2020
Next Scheduled EDR Contact: 05/04/2020
Data Release Frequency: Varies

INDIAN UST R4: Underground Storage Tanks on Indian Land

The Indian Underground Storage Tank (UST) database provides information about underground storage tanks on Indian land in EPA Region 4 (Alabama, Florida, Georgia, Kentucky, Mississippi, North Carolina, South Carolina, Tennessee and Tribal Nations)

Date of Government Version: 04/12/2019
Date Data Arrived at EDR: 07/29/2019
Date Made Active in Reports: 10/17/2019
Number of Days to Update: 80

Source: EPA Region 4
Telephone: 404-562-9424
Last EDR Contact: 01/24/2020
Next Scheduled EDR Contact: 05/04/2020
Data Release Frequency: Varies

INDIAN UST R7: Underground Storage Tanks on Indian Land

The Indian Underground Storage Tank (UST) database provides information about underground storage tanks on Indian land in EPA Region 7 (Iowa, Kansas, Missouri, Nebraska, and 9 Tribal Nations).

Date of Government Version: 05/02/2019
Date Data Arrived at EDR: 07/29/2019
Date Made Active in Reports: 10/17/2019
Number of Days to Update: 80

Source: EPA Region 7
Telephone: 913-551-7003
Last EDR Contact: 01/24/2020
Next Scheduled EDR Contact: 05/04/2020
Data Release Frequency: Varies

INDIAN UST R1: Underground Storage Tanks on Indian Land

The Indian Underground Storage Tank (UST) database provides information about underground storage tanks on Indian land in EPA Region 1 (Connecticut, Maine, Massachusetts, New Hampshire, Rhode Island, Vermont and ten Tribal Nations).

Date of Government Version: 04/11/2019
Date Data Arrived at EDR: 07/30/2019
Date Made Active in Reports: 10/17/2019
Number of Days to Update: 79

Source: EPA, Region 1
Telephone: 617-918-1313
Last EDR Contact: 01/24/2020
Next Scheduled EDR Contact: 05/04/2020
Data Release Frequency: Varies

INDIAN UST R10: Underground Storage Tanks on Indian Land

The Indian Underground Storage Tank (UST) database provides information about underground storage tanks on Indian land in EPA Region 10 (Alaska, Idaho, Oregon, Washington, and Tribal Nations).

Date of Government Version: 04/16/2019
Date Data Arrived at EDR: 07/30/2019
Date Made Active in Reports: 10/17/2019
Number of Days to Update: 79

Source: EPA Region 10
Telephone: 206-553-2857
Last EDR Contact: 01/24/2020
Next Scheduled EDR Contact: 05/04/2020
Data Release Frequency: Varies

INDIAN UST R9: Underground Storage Tanks on Indian Land

The Indian Underground Storage Tank (UST) database provides information about underground storage tanks on Indian land in EPA Region 9 (Arizona, California, Hawaii, Nevada, the Pacific Islands, and Tribal Nations).

Date of Government Version: 04/08/2019
Date Data Arrived at EDR: 07/29/2019
Date Made Active in Reports: 10/17/2019
Number of Days to Update: 80

Source: EPA Region 9
Telephone: 415-972-3368
Last EDR Contact: 01/24/2020
Next Scheduled EDR Contact: 05/04/2020
Data Release Frequency: Varies

TANKS: Storage Tank Faciliy Listing
This database contains records of facilities that are or have been regulated under Bulk Storage Program. Tank information for these facilities may not be releasable by the state agency.

Date of Government Version: 09/23/2019
Date Data Arrived at EDR: 09/25/2019
Date Made Active in Reports: 11/26/2019
Number of Days to Update: 62

Source: Department of Environmental Conservation
Telephone: 518-402-9543
Last EDR Contact: 12/19/2019
Next Scheduled EDR Contact: 04/06/2020
Data Release Frequency: Quarterly

State and tribal institutional control / engineering control registries

RES DECL: Restrictive Declarations Listing
A restrictive declaration is a covenant running with the land which binds the present and future owners of the property. As a condition of certain special permits, the City Planning Commission may require an applicant to sign and record a restrictive declaration that places specified conditions on the future use and development of the property. Certain restrictive declarations are indicated by a D on zoning maps.

Date of Government Version: 08/05/2019
Date Data Arrived at EDR: 09/18/2019
Date Made Active in Reports: 11/22/2019
Number of Days to Update: 65

Source: NYC Department of City Planning
Telephone: 212-720-3401
Last EDR Contact: 12/16/2019
Next Scheduled EDR Contact: 03/30/2020
Data Release Frequency: Varies

ENV RES DECL: Environmental Restrictive Declarations
The Environmental Restrictive Declarations (ERD) listed were recorded in connection with a zoning action against the noted Tax Blocks and Tax Lots, or portion thereof, and are available in the property records on file at the Office of the City Register for Bronx, Kings, New York and Queens counties or at the Richmond County Clerk's office. They contain environmental requirements with respect to hazardous materials, air quality and/or noise in accordance with Section 11-15 of this Resolution.

Date of Government Version: 08/08/2019
Date Data Arrived at EDR: 09/18/2019
Date Made Active in Reports: 11/20/2019
Number of Days to Update: 63

Source: New York City Department of City Planning
Telephone: 212-720-3300
Last EDR Contact: 12/16/2019
Next Scheduled EDR Contact: 03/30/2020
Data Release Frequency: Varies

ENG CONTROLS: Registry of Engineering Controls
Environmental Remediation sites that have engineering controls in place.

Date of Government Version: 11/11/2019
Date Data Arrived at EDR: 11/12/2019
Date Made Active in Reports: 01/17/2020
Number of Days to Update: 66

Source: Department of Environmental Conservation
Telephone: 518-402-9553
Last EDR Contact: 11/12/2019
Next Scheduled EDR Contact: 02/24/2020
Data Release Frequency: Quarterly

INST CONTROL: Registry of Institutional Controls
Environmental Remediation sites that have institutional controls in place.

Date of Government Version: 11/11/2019
Date Data Arrived at EDR: 11/12/2019
Date Made Active in Reports: 01/17/2020
Number of Days to Update: 66

Source: Department of Environmental Conservation
Telephone: 518-402-9553
Last EDR Contact: 11/12/2019
Next Scheduled EDR Contact: 02/24/2020
Data Release Frequency: Quarterly

State and tribal voluntary cleanup sites

VCP: Voluntary Cleanup Agreements
New York established its Voluntary Cleanup Program (VCP) to address the environmental, legal and financial barriers that often hinder the redevelopment and reuse of contaminated properties. The Voluntary Cleanup Program was developed to enhance private sector cleanup of brownfields by enabling parties to remediate sites using private rather than public funds and to reduce the development pressures on "greenfield" sites.

Date of Government Version: 11/11/2019
Date Data Arrived at EDR: 11/12/2019
Date Made Active in Reports: 01/17/2020
Number of Days to Update: 66

Source: Department of Environmental Conservation
Telephone: 518-402-9711
Last EDR Contact: 11/12/2019
Next Scheduled EDR Contact: 02/24/2020
Data Release Frequency: Semi-Annually

VCP NYC: Voluntary Cleanup Program Listing NYC
New York City voluntary cleanup program sites.

Date of Government Version: 08/20/2019
Date Data Arrived at EDR: 08/21/2019
Date Made Active in Reports: 10/24/2019
Number of Days to Update: 64

Source: New York City Office of Environmental Protection
Telephone: 212-788-8841
Last EDR Contact: 12/12/2019
Next Scheduled EDR Contact: 03/30/2020
Data Release Frequency: Varies

INDIAN VCP R1: Voluntary Cleanup Priority Listing
A listing of voluntary cleanup priority sites located on Indian Land located in Region 1.

Date of Government Version: 07/27/2015
Date Data Arrived at EDR: 09/29/2015
Date Made Active in Reports: 02/18/2016
Number of Days to Update: 142

Source: EPA, Region 1
Telephone: 617-918-1102
Last EDR Contact: 12/17/2019
Next Scheduled EDR Contact: 04/06/2020
Data Release Frequency: Varies

INDIAN VCP R7: Voluntary Cleanup Priority Lisitng
A listing of voluntary cleanup priority sites located on Indian Land located in Region 7.

Date of Government Version: 03/20/2008
Date Data Arrived at EDR: 04/22/2008
Date Made Active in Reports: 05/19/2008
Number of Days to Update: 27

Source: EPA, Region 7
Telephone: 913-551-7365
Last EDR Contact: 04/20/2009
Next Scheduled EDR Contact: 07/20/2009
Data Release Frequency: Varies

State and tribal Brownfields sites

BROWNFIELDS: Brownfields Site List
A Brownfield is any real property where redevelopment or re-use may be complicated by the presence or potential presence of a hazardous waste, petroleum, pollutant, or contaminant.

Date of Government Version: 11/11/2019
Date Data Arrived at EDR: 11/12/2019
Date Made Active in Reports: 01/17/2020
Number of Days to Update: 66

Source: Department of Environmental Conservation
Telephone: 518-402-9764
Last EDR Contact: 11/12/2019
Next Scheduled EDR Contact: 02/24/2020
Data Release Frequency: Semi-Annually

ERP: Environmental Restoration Program Listing
In an effort to spur the cleanup and redevelopment of brownfields, New Yorkers approved a $200 million Environmental Restoration or Brownfields Fund as part of the $1.75 billion Clean Water/Clean Air Bond Act of 1996 (1996 Bond Act). Enhancements to the program were enacted on October 7, 2003. Under the Environmental Restoration Program, the State provides grants to municipalities to reimburse up to 90 percent of on-site eligible costs and 100% of off-site eligible costs for site investigation and remediation activities. Once remediated, the property may then be reused for commercial, industrial, residential or public use.

Date of Government Version: 11/11/2019
Date Data Arrived at EDR: 11/12/2019
Date Made Active in Reports: 01/17/2020
Number of Days to Update: 66

Source: Department of Environmental Conservation
Telephone: 518-402-9622
Last EDR Contact: 11/12/2019
Next Scheduled EDR Contact: 02/24/2020
Data Release Frequency: Quarterly

ADDITIONAL ENVIRONMENTAL RECORDS

Local Brownfield lists

US BROWNFIELDS: A Listing of Brownfields Sites

Brownfields are real property, the expansion, redevelopment, or reuse of which may be complicated by the presence or potential presence of a hazardous substance, pollutant, or contaminant. Cleaning up and reinvesting in these properties takes development pressures off of undeveloped, open land, and both improves and protects the environment. Assessment, Cleanup and Redevelopment Exchange System (ACRES) stores information reported by EPA Brownfields grant recipients on brownfields properties assessed or cleaned up with grant funding as well as information on Targeted Brownfields Assessments performed by EPA Regions. A listing of ACRES Brownfield sites is obtained from Cleanups in My Community. Cleanups in My Community provides information on Brownfields properties for which information is reported back to EPA, as well as areas served by Brownfields grant programs.

Date of Government Version: 06/03/2019
Date Data Arrived at EDR: 06/04/2019
Date Made Active in Reports: 08/26/2019
Number of Days to Update: 83

Source: Environmental Protection Agency
Telephone: 202-566-2777
Last EDR Contact: 12/16/2019
Next Scheduled EDR Contact: 03/30/2020
Data Release Frequency: Semi-Annually

Local Lists of Landfill / Solid Waste Disposal Sites

SWRCY: Registered Recycling Facility List

A listing of recycling facilities.

Date of Government Version: 10/09/2019
Date Data Arrived at EDR: 10/10/2019
Date Made Active in Reports: 12/18/2019
Number of Days to Update: 69

Source: Department of Environmental Conservation
Telephone: 518-402-8678
Last EDR Contact: 12/23/2019
Next Scheduled EDR Contact: 04/13/2020
Data Release Frequency: Quarterly

SWTIRE: Registered Waste Tire Storage & Facility List

A listing of facilities registered to accept waste tires.

Date of Government Version: 02/27/2018
Date Data Arrived at EDR: 04/06/2018
Date Made Active in Reports: 06/08/2018
Number of Days to Update: 63

Source: Department of Environmental Conservation
Telephone: 518-402-8694
Last EDR Contact: 12/06/2019
Next Scheduled EDR Contact: 03/23/2020
Data Release Frequency: No Update Planned

INDIAN ODI: Report on the Status of Open Dumps on Indian Lands

Location of open dumps on Indian land.

Date of Government Version: 12/31/1998
Date Data Arrived at EDR: 12/03/2007
Date Made Active in Reports: 01/24/2008
Number of Days to Update: 52

Source: Environmental Protection Agency
Telephone: 703-308-8245
Last EDR Contact: 10/28/2019
Next Scheduled EDR Contact: 02/10/2020
Data Release Frequency: Varies

DEBRIS REGION 9: Torres Martinez Reservation Illegal Dump Site Locations

A listing of illegal dump sites location on the Torres Martinez Indian Reservation located in eastern Riverside County and northern Imperial County, California.

Date of Government Version: 01/12/2009
Date Data Arrived at EDR: 05/07/2009
Date Made Active in Reports: 09/21/2009
Number of Days to Update: 137

Source: EPA, Region 9
Telephone: 415-947-4219
Last EDR Contact: 01/17/2020
Next Scheduled EDR Contact: 05/04/2020
Data Release Frequency: No Update Planned

ODI: Open Dump Inventory

An open dump is defined as a disposal facility that does not comply with one or more of the Part 257 or Part 258 Subtitle D Criteria.

Date of Government Version: 06/30/1985
Date Data Arrived at EDR: 08/09/2004
Date Made Active in Reports: 09/17/2004
Number of Days to Update: 39

Source: Environmental Protection Agency
Telephone: 800-424-9346
Last EDR Contact: 06/09/2004
Next Scheduled EDR Contact: N/A
Data Release Frequency: No Update Planned

IHS OPEN DUMPS: Open Dumps on Indian Land

A listing of all open dumps located on Indian Land in the United States.

Date of Government Version: 04/01/2014
Date Data Arrived at EDR: 08/06/2014
Date Made Active in Reports: 01/29/2015
Number of Days to Update: 176

Source: Department of Health & Human Serivces, Indian Health Service
Telephone: 301-443-1452
Last EDR Contact: 11/01/2019
Next Scheduled EDR Contact: 02/10/2020
Data Release Frequency: Varies

Local Lists of Hazardous waste / Contaminated Sites

US HIST CDL: National Clandestine Laboratory Register

A listing of clandestine drug lab locations that have been removed from the DEAs National Clandestine Laboratory Register.

Date of Government Version: 06/11/2019
Date Data Arrived at EDR: 06/13/2019
Date Made Active in Reports: 09/03/2019
Number of Days to Update: 82

Source: Drug Enforcement Administration
Telephone: 202-307-1000
Last EDR Contact: 11/20/2019
Next Scheduled EDR Contact: 03/09/2020
Data Release Frequency: No Update Planned

DEL SHWS: Delisted Registry Sites

A database listing of sites delisted from the Registry of Inactive Hazardous Waste Disposal Sites.

Date of Government Version: 11/11/2019
Date Data Arrived at EDR: 11/12/2019
Date Made Active in Reports: 01/17/2020
Number of Days to Update: 66

Source: Department of Environmental Conservation
Telephone: 518-402-9622
Last EDR Contact: 11/12/2019
Next Scheduled EDR Contact: 02/24/2020
Data Release Frequency: Quarterly

US CDL: Clandestine Drug Labs

A listing of clandestine drug lab locations. The U.S. Department of Justice ("the Department") provides this web site as a public service. It contains addresses of some locations where law enforcement agencies reported they found chemicals or other items that indicated the presence of either clandestine drug laboratories or dumpsites. In most cases, the source of the entries is not the Department, and the Department has not verified the entry and does not guarantee its accuracy. Members of the public must verify the accuracy of all entries by, for example, contacting local law enforcement and local health departments.

Date of Government Version: 06/11/2019
Date Data Arrived at EDR: 06/13/2019
Date Made Active in Reports: 09/03/2019
Number of Days to Update: 82

Source: Drug Enforcement Administration
Telephone: 202-307-1000
Last EDR Contact: 11/20/2019
Next Scheduled EDR Contact: 03/09/2020
Data Release Frequency: Quarterly

PFAS: PFAS Contamination Site Location Listing

DEC surveyed select businesses, fire departments, fire training centers, bulk storage facilities, airports, and Department of Defense (DoD) facilities. The responses to the survey have helped to determine if these entities used or stored materials containing PFOA/PFOS including AFFF and dispersants used in Teflon coating operations. The results of this survey will be updated periodically as additional responses are received..

Date of Government Version: 01/16/2019
Date Data Arrived at EDR: 05/08/2019
Date Made Active in Reports: 06/24/2019
Number of Days to Update: 47

Source: Department of Environmental Conservation
Telephone: 518-402-9020
Last EDR Contact: 11/08/2019
Next Scheduled EDR Contact: 02/17/2020
Data Release Frequency: Varies

Local Lists of Registered Storage Tanks

SUFFOLK CO TANKS: Storage Tank Database
Facilities that have no tank information

Date of Government Version: 06/28/2018
Date Data Arrived at EDR: 02/05/2019
Date Made Active in Reports: 03/08/2019
Number of Days to Update: 31

Source: Department of Health Services
Telephone: 631-854-2516
Last EDR Contact: 10/28/2019
Next Scheduled EDR Contact: 02/10/2020
Data Release Frequency: Varies

HIST UST: Historical Petroleum Bulk Storage Database
These facilities have petroleum storage capacities in excess of 1,100 gallons and less than 400,000 gallons. This database contains detailed information per site. It is no longer updated due to the sensitive nature of the information involved. See UST for more current data.

Date of Government Version: 01/01/2002
Date Data Arrived at EDR: 06/02/2006
Date Made Active in Reports: 07/20/2006
Number of Days to Update: 48

Source: Department of Environmental Conservation
Telephone: 518-402-9549
Last EDR Contact: 10/23/2006
Next Scheduled EDR Contact: 01/22/2007
Data Release Frequency: Varies

HIST AST: Historical Petroleum Bulk Storage Database
These facilities have petroleum storage capabilities in excess of 1,100 gallons and less than 400,000 gallons. This database contains detailed information per site. No longer updated due to the sensitive nature of the information involved. See AST for more current data.

Date of Government Version: 01/01/2002
Date Data Arrived at EDR: 06/02/2006
Date Made Active in Reports: 07/20/2006
Number of Days to Update: 48

Source: Department of Environmental Conservation
Telephone: 518-402-9549
Last EDR Contact: 10/23/2006
Next Scheduled EDR Contact: 01/22/2007
Data Release Frequency: No Update Planned

Local Land Records

LIENS: Spill Liens Information
Lien information from the Oil Spill Fund.

Date of Government Version: 11/04/2019
Date Data Arrived at EDR: 11/05/2019
Date Made Active in Reports: 01/14/2020
Number of Days to Update: 70

Source: Office of the State Comptroller
Telephone: 518-474-9034
Last EDR Contact: 11/04/2019
Next Scheduled EDR Contact: 02/17/2020
Data Release Frequency: Quarterly

LIENS 2: CERCLA Lien Information
A Federal CERCLA ('Superfund') lien can exist by operation of law at any site or property at which EPA has spent Superfund monies. These monies are spent to investigate and address releases and threatened releases of contamination. CERCLIS provides information as to the identity of these sites and properties.

Date of Government Version: 10/25/2019
Date Data Arrived at EDR: 11/07/2019
Date Made Active in Reports: 11/20/2019
Number of Days to Update: 13

Source: Environmental Protection Agency
Telephone: 202-564-6023
Last EDR Contact: 01/03/2020
Next Scheduled EDR Contact: 04/13/2020
Data Release Frequency: Semi-Annually

Records of Emergency Release Reports

HMIRS: Hazardous Materials Information Reporting System
Hazardous Materials Incident Report System. HMIRS contains hazardous material spill incidents reported to DOT.

Date of Government Version: 06/24/2019
Date Data Arrived at EDR: 06/26/2019
Date Made Active in Reports: 09/23/2019
Number of Days to Update: 89

Source: U.S. Department of Transportation
Telephone: 202-366-4555
Last EDR Contact: 12/06/2019
Next Scheduled EDR Contact: 04/06/2020
Data Release Frequency: Quarterly

SPILLS: Spills Information Database

Data collected on spills reported to NYSDEC as required by one or more of the following: Article 12 of the Navigation Law, 6 NYCRR Section 613.8 (from PBS regs), or 6 NYCRR Section 595.2 (from CBS regs). It includes spills active as of April 1, 1986, as well as spills occurring since this date.

Date of Government Version: 11/11/2019
Date Data Arrived at EDR: 11/11/2019
Date Made Active in Reports: 11/13/2019
Number of Days to Update: 2

Source: Department of Environmental Conservation
Telephone: 518-402-9549
Last EDR Contact: 11/11/2019
Next Scheduled EDR Contact: 02/24/2020
Data Release Frequency: Varies

HIST SPILLS: SPILLS Database

This database contains records of chemical and petroleum spill incidents. Under State law, petroleum and hazardous chemical spills that can impact the waters of the state must be reported by the spiller (and, in some cases, by anyone who has knowledge of the spills). In 2002, the Department of Environmental Conservation stopped providing updates to its original Spills Information Database. This database includes fields that are no longer available from the NYDEC as of January 1, 2002. Current information may be found in the NY SPILLS database. Department of Environmental Conservation.

Date of Government Version: 01/01/2002
Date Data Arrived at EDR: 07/08/2005
Date Made Active in Reports: 07/14/2005
Number of Days to Update: 6

Source: Department of Environmental Conservation
Telephone: 518-402-9549
Last EDR Contact: 07/07/2005
Next Scheduled EDR Contact: N/A
Data Release Frequency: No Update Planned

SPILLS 90: SPILLS90 data from FirstSearch

Spills 90 includes those spill and release records available exclusively from FirstSearch databases. Typically, they may include chemical, oil and/or hazardous substance spills recorded after 1990. Duplicate records that are already included in EDR incident and release records are not included in Spills 90.

Date of Government Version: 12/14/2012
Date Data Arrived at EDR: 01/03/2013
Date Made Active in Reports: 02/12/2013
Number of Days to Update: 40

Source: FirstSearch
Telephone: N/A
Last EDR Contact: 01/03/2013
Next Scheduled EDR Contact: N/A
Data Release Frequency: No Update Planned

SPILLS 80: SPILLS80 data from FirstSearch

Spills 80 includes those spill and release records available from FirstSearch databases prior to 1990. Typically, they may include chemical, oil and/or hazardous substance spills recorded before 1990. Duplicate records that are already included in EDR incident and release records are not included in Spills 80.

Date of Government Version: 11/02/2010
Date Data Arrived at EDR: 01/03/2013
Date Made Active in Reports: 03/07/2013
Number of Days to Update: 63

Source: FirstSearch
Telephone: N/A
Last EDR Contact: 01/03/2013
Next Scheduled EDR Contact: N/A
Data Release Frequency: No Update Planned

Other Ascertainable Records

RCRA NonGen / NLR: RCRA - Non Generators / No Longer Regulated

RCRAInfo is EPA's comprehensive information system, providing access to data supporting the Resource Conservation and Recovery Act (RCRA) of 1976 and the Hazardous and Solid Waste Amendments (HSWA) of 1984. The database includes selective information on sites which generate, transport, store, treat and/or dispose of hazardous waste as defined by the Resource Conservation and Recovery Act (RCRA). Non-Generators do not presently generate hazardous waste.

Date of Government Version: 12/16/2019
Date Data Arrived at EDR: 12/16/2019
Date Made Active in Reports: 12/20/2019
Number of Days to Update: 4

Source: Environmental Protection Agency
Telephone: (212) 637-3660
Last EDR Contact: 12/16/2019
Next Scheduled EDR Contact: 04/06/2020
Data Release Frequency: Quarterly

FUDS: Formerly Used Defense Sites

The listing includes locations of Formerly Used Defense Sites properties where the US Army Corps of Engineers is actively working or will take necessary cleanup actions.

Date of Government Version: 05/15/2019
Date Data Arrived at EDR: 05/21/2019
Date Made Active in Reports: 08/08/2019
Number of Days to Update: 79

Source: U.S. Army Corps of Engineers
Telephone: 202-528-4285
Last EDR Contact: 11/19/2019
Next Scheduled EDR Contact: 03/02/2020
Data Release Frequency: Varies

DOD: Department of Defense Sites

This data set consists of federally owned or administered lands, administered by the Department of Defense, that have any area equal to or greater than 640 acres of the United States, Puerto Rico, and the U.S. Virgin Islands.

Date of Government Version: 12/31/2005
Date Data Arrived at EDR: 11/10/2006
Date Made Active in Reports: 01/11/2007
Number of Days to Update: 62

Source: USGS
Telephone: 888-275-8747
Last EDR Contact: 01/10/2020
Next Scheduled EDR Contact: 04/20/2020
Data Release Frequency: Semi-Annually

FEDLAND: Federal and Indian Lands

Federally and Indian administrated lands of the United States. Lands included are administrated by: Army Corps of Engineers, Bureau of Reclamation, National Wild and Scenic River, National Wildlife Refuge, Public Domain Land, Wilderness, Wilderness Study Area, Wildlife Management Area, Bureau of Indian Affairs, Bureau of Land Management, Department of Justice, Forest Service, Fish and Wildlife Service, National Park Service.

Date of Government Version: 04/02/2018
Date Data Arrived at EDR: 04/11/2018
Date Made Active in Reports: 11/06/2019
Number of Days to Update: 574

Source: U.S. Geological Survey
Telephone: 888-275-8747
Last EDR Contact: 01/09/2020
Next Scheduled EDR Contact: 04/20/2020
Data Release Frequency: N/A

SCRD DRYCLEANERS: State Coalition for Remediation of Drycleaners Listing

The State Coalition for Remediation of Drycleaners was established in 1998, with support from the U.S. EPA Office of Superfund Remediation and Technology Innovation. It is comprised of representatives of states with established drycleaner remediation programs. Currently the member states are Alabama, Connecticut, Florida, Illinois, Kansas, Minnesota, Missouri, North Carolina, Oregon, South Carolina, Tennessee, Texas, and Wisconsin.

Date of Government Version: 01/01/2017
Date Data Arrived at EDR: 02/03/2017
Date Made Active in Reports: 04/07/2017
Number of Days to Update: 63

Source: Environmental Protection Agency
Telephone: 615-532-8599
Last EDR Contact: 12/02/2019
Next Scheduled EDR Contact: 02/24/2020
Data Release Frequency: Varies

US FIN ASSUR: Financial Assurance Information

All owners and operators of facilities that treat, store, or dispose of hazardous waste are required to provide proof that they will have sufficient funds to pay for the clean up, closure, and post-closure care of their facilities.

Date of Government Version: 09/23/2019
Date Data Arrived at EDR: 09/24/2019
Date Made Active in Reports: 12/20/2019
Number of Days to Update: 87

Source: Environmental Protection Agency
Telephone: 202-566-1917
Last EDR Contact: 12/19/2019
Next Scheduled EDR Contact: 04/06/2020
Data Release Frequency: Quarterly

EPA WATCH LIST: EPA WATCH LIST

EPA maintains a "Watch List" to facilitate dialogue between EPA, state and local environmental agencies on enforcement matters relating to facilities with alleged violations identified as either significant or high priority. Being on the Watch List does not mean that the facility has actually violated the law only that an investigation by EPA or a state or local environmental agency has led those organizations to allege that an unproven violation has in fact occurred. Being on the Watch List does not represent a higher level of concern regarding the alleged violations that were detected, but instead indicates cases requiring additional dialogue between EPA, state and local agencies - primarily because of the length of time the alleged violation has gone unaddressed or unresolved.

Date of Government Version: 08/30/2013
Date Data Arrived at EDR: 03/21/2014
Date Made Active in Reports: 06/17/2014
Number of Days to Update: 88

Source: Environmental Protection Agency
Telephone: 617-520-3000
Last EDR Contact: 10/31/2019
Next Scheduled EDR Contact: 02/17/2020
Data Release Frequency: Quarterly

2020 COR ACTION: 2020 Corrective Action Program List

The EPA has set ambitious goals for the RCRA Corrective Action program by creating the 2020 Corrective Action Universe. This RCRA cleanup baseline includes facilities expected to need corrective action. The 2020 universe contains a wide variety of sites. Some properties are heavily contaminated while others were contaminated but have since been cleaned up. Still others have not been fully investigated yet, and may require little or no remediation. Inclusion in the 2020 Universe does not necessarily imply failure on the part of a facility to meet its RCRA obligations.

Date of Government Version: 09/30/2017
Date Data Arrived at EDR: 05/08/2018
Date Made Active in Reports: 07/20/2018
Number of Days to Update: 73

Source: Environmental Protection Agency
Telephone: 703-308-4044
Last EDR Contact: 11/08/2019
Next Scheduled EDR Contact: 02/17/2020
Data Release Frequency: Varies

TSCA: Toxic Substances Control Act

Toxic Substances Control Act. TSCA identifies manufacturers and importers of chemical substances included on the TSCA Chemical Substance Inventory list. It includes data on the production volume of these substances by plant site.

Date of Government Version: 12/31/2016
Date Data Arrived at EDR: 06/21/2017
Date Made Active in Reports: 01/05/2018
Number of Days to Update: 198

Source: EPA
Telephone: 202-260-5521
Last EDR Contact: 12/20/2019
Next Scheduled EDR Contact: 03/30/2020
Data Release Frequency: Every 4 Years

TRIS: Toxic Chemical Release Inventory System

Toxic Release Inventory System. TRIS identifies facilities which release toxic chemicals to the air, water and land in reportable quantities under SARA Title III Section 313.

Date of Government Version: 12/31/2017
Date Data Arrived at EDR: 11/16/2018
Date Made Active in Reports: 11/21/2019
Number of Days to Update: 370

Source: EPA
Telephone: 202-566-0250
Last EDR Contact: 11/22/2019
Next Scheduled EDR Contact: 03/02/2020
Data Release Frequency: Annually

SSTS: Section 7 Tracking Systems

Section 7 of the Federal Insecticide, Fungicide and Rodenticide Act, as amended (92 Stat. 829) requires all registered pesticide-producing establishments to submit a report to the Environmental Protection Agency by March 1st each year. Each establishment must report the types and amounts of pesticides, active ingredients and devices being produced, and those having been produced and sold or distributed in the past year.

Date of Government Version: 05/01/2019
Date Data Arrived at EDR: 10/23/2019
Date Made Active in Reports: 01/15/2020
Number of Days to Update: 84

Source: EPA
Telephone: 202-564-4203
Last EDR Contact: 01/24/2020
Next Scheduled EDR Contact: 05/04/2020
Data Release Frequency: Annually

ROD: Records Of Decision

Record of Decision. ROD documents mandate a permanent remedy at an NPL (Superfund) site containing technical and health information to aid in the cleanup.

Date of Government Version: 10/25/2019
Date Data Arrived at EDR: 11/07/2019
Date Made Active in Reports: 11/20/2019
Number of Days to Update: 13

Source: EPA
Telephone: 703-416-0223
Last EDR Contact: 01/03/2020
Next Scheduled EDR Contact: 03/16/2020
Data Release Frequency: Annually

RMP: Risk Management Plans

When Congress passed the Clean Air Act Amendments of 1990, it required EPA to publish regulations and guidance for chemical accident prevention at facilities using extremely hazardous substances. The Risk Management Program Rule (RMP Rule) was written to implement Section 112(r) of these amendments. The rule, which built upon existing industry codes and standards, requires companies of all sizes that use certain flammable and toxic substances to develop a Risk Management Program, which includes a(n): Hazard assessment that details the potential effects of an accidental release, an accident history of the last five years, and an evaluation of worst-case and alternative accidental releases; Prevention program that includes safety precautions and maintenance, monitoring, and employee training measures; and Emergency response program that spells out emergency health care, employee training measures and procedures for informing the public and response agencies (e.g the fire department) should an accident occur.

Date of Government Version: 04/25/2019
Date Data Arrived at EDR: 05/02/2019
Date Made Active in Reports: 05/23/2019
Number of Days to Update: 21

Source: Environmental Protection Agency
Telephone: 202-564-8600
Last EDR Contact: 01/21/2020
Next Scheduled EDR Contact: 05/04/2020
Data Release Frequency: Varies

RAATS: RCRA Administrative Action Tracking System

RCRA Administration Action Tracking System. RAATS contains records based on enforcement actions issued under RCRA pertaining to major violators and includes administrative and civil actions brought by the EPA. For administration actions after September 30, 1995, data entry in the RAATS database was discontinued. EPA will retain a copy of the database for historical records. It was necessary to terminate RAATS because a decrease in agency resources made it impossible to continue to update the information contained in the database.

Date of Government Version: 04/17/1995
Date Data Arrived at EDR: 07/03/1995
Date Made Active in Reports: 08/07/1995
Number of Days to Update: 35

Source: EPA
Telephone: 202-564-4104
Last EDR Contact: 06/02/2008
Next Scheduled EDR Contact: 09/01/2008
Data Release Frequency: No Update Planned

PRP: Potentially Responsible Parties

A listing of verified Potentially Responsible Parties

Date of Government Version: 10/25/2019
Date Data Arrived at EDR: 11/07/2019
Date Made Active in Reports: 11/21/2019
Number of Days to Update: 14

Source: EPA
Telephone: 202-564-6023
Last EDR Contact: 01/03/2020
Next Scheduled EDR Contact: 02/17/2020
Data Release Frequency: Quarterly

PADS: PCB Activity Database System

PCB Activity Database. PADS Identifies generators, transporters, commercial storers and/or brokers and disposers of PCB's who are required to notify the EPA of such activities.

Date of Government Version: 10/09/2019
Date Data Arrived at EDR: 10/11/2019
Date Made Active in Reports: 12/20/2019
Number of Days to Update: 70

Source: EPA
Telephone: 202-566-0500
Last EDR Contact: 01/10/2020
Next Scheduled EDR Contact: 04/20/2020
Data Release Frequency: Annually

ICIS: Integrated Compliance Information System
The Integrated Compliance Information System (ICIS) supports the information needs of the national enforcement and compliance program as well as the unique needs of the National Pollutant Discharge Elimination System (NPDES) program.

Date of Government Version: 11/18/2016
Date Data Arrived at EDR: 11/23/2016
Date Made Active in Reports: 02/10/2017
Number of Days to Update: 79

Source: Environmental Protection Agency
Telephone: 202-564-2501
Last EDR Contact: 01/06/2020
Next Scheduled EDR Contact: 04/20/2020
Data Release Frequency: Quarterly

FTTS: FIFRA/ TSCA Tracking System - FIFRA (Federal Insecticide, Fungicide, & Rodenticide Act)/TSCA (Toxic Substances Control Act)
FTTS tracks administrative cases and pesticide enforcement actions and compliance activities related to FIFRA, TSCA and EPCRA (Emergency Planning and Community Right-to-Know Act). To maintain currency, EDR contacts the Agency on a quarterly basis.

Date of Government Version: 04/09/2009
Date Data Arrived at EDR: 04/16/2009
Date Made Active in Reports: 05/11/2009
Number of Days to Update: 25

Source: EPA/Office of Prevention, Pesticides and Toxic Substances
Telephone: 202-566-1667
Last EDR Contact: 08/18/2017
Next Scheduled EDR Contact: 12/04/2017
Data Release Frequency: No Update Planned

FTTS INSP: FIFRA/ TSCA Tracking System - FIFRA (Federal Insecticide, Fungicide, & Rodenticide Act)/TSCA (Toxic Substances Control Act)
A listing of FIFRA/TSCA Tracking System (FTTS) inspections and enforcements.

Date of Government Version: 04/09/2009
Date Data Arrived at EDR: 04/16/2009
Date Made Active in Reports: 05/11/2009
Number of Days to Update: 25

Source: EPA
Telephone: 202-566-1667
Last EDR Contact: 08/18/2017
Next Scheduled EDR Contact: 12/04/2017
Data Release Frequency: No Update Planned

MLTS: Material Licensing Tracking System
MLTS is maintained by the Nuclear Regulatory Commission and contains a list of approximately 8,100 sites which possess or use radioactive materials and which are subject to NRC licensing requirements. To maintain currency, EDR contacts the Agency on a quarterly basis.

Date of Government Version: 10/25/2019
Date Data Arrived at EDR: 10/25/2019
Date Made Active in Reports: 01/15/2020
Number of Days to Update: 82

Source: Nuclear Regulatory Commission
Telephone: 301-415-7169
Last EDR Contact: 01/21/2020
Next Scheduled EDR Contact: 05/04/2020
Data Release Frequency: Quarterly

COAL ASH DOE: Steam-Electric Plant Operation Data
A listing of power plants that store ash in surface ponds.

Date of Government Version: 12/31/2018
Date Data Arrived at EDR: 12/04/2019
Date Made Active in Reports: 01/15/2020
Number of Days to Update: 42

Source: Department of Energy
Telephone: 202-586-8719
Last EDR Contact: 12/04/2019
Next Scheduled EDR Contact: 03/16/2020
Data Release Frequency: Varies

COAL ASH EPA: Coal Combustion Residues Surface Impoundments List
A listing of coal combustion residues surface impoundments with high hazard potential ratings.

Date of Government Version: 01/12/2017
Date Data Arrived at EDR: 03/05/2019
Date Made Active in Reports: 11/11/2019
Number of Days to Update: 251

Source: Environmental Protection Agency
Telephone: N/A
Last EDR Contact: 11/25/2019
Next Scheduled EDR Contact: 03/16/2020
Data Release Frequency: Varies

PCB TRANSFORMER: PCB Transformer Registration Database
The database of PCB transformer registrations that includes all PCB registration submittals.

Date of Government Version: 05/24/2017
Date Data Arrived at EDR: 11/30/2017
Date Made Active in Reports: 12/15/2017
Number of Days to Update: 15

Source: Environmental Protection Agency
Telephone: 202-566-0517
Last EDR Contact: 11/06/2019
Next Scheduled EDR Contact: 02/17/2020
Data Release Frequency: Varies

RADINFO: Radiation Information Database
The Radiation Information Database (RADINFO) contains information about facilities that are regulated by U.S. Environmental Protection Agency (EPA) regulations for radiation and radioactivity.

Date of Government Version: 07/01/2019
Date Data Arrived at EDR: 07/01/2019
Date Made Active in Reports: 09/23/2019
Number of Days to Update: 84

Source: Environmental Protection Agency
Telephone: 202-343-9775
Last EDR Contact: 12/20/2019
Next Scheduled EDR Contact: 04/13/2020
Data Release Frequency: Quarterly

HIST FTTS: FIFRA/TSCA Tracking System Administrative Case Listing
A complete administrative case listing from the FIFRA/TSCA Tracking System (FTTS) for all ten EPA regions. The information was obtained from the National Compliance Database (NCDB). NCDB supports the implementation of FIFRA (Federal Insecticide, Fungicide, and Rodenticide Act) and TSCA (Toxic Substances Control Act). Some EPA regions are now closing out records. Because of that, and the fact that some EPA regions are not providing EPA Headquarters with updated records, it was decided to create a HIST FTTS database. It included records that may not be included in the newer FTTS database updates. This database is no longer updated.

Date of Government Version: 10/19/2006
Date Data Arrived at EDR: 03/01/2007
Date Made Active in Reports: 04/10/2007
Number of Days to Update: 40

Source: Environmental Protection Agency
Telephone: 202-564-2501
Last EDR Contact: 12/17/2007
Next Scheduled EDR Contact: 03/17/2008
Data Release Frequency: No Update Planned

HIST FTTS INSP: FIFRA/TSCA Tracking System Inspection & Enforcement Case Listing
A complete inspection and enforcement case listing from the FIFRA/TSCA Tracking System (FTTS) for all ten EPA regions. The information was obtained from the National Compliance Database (NCDB). NCDB supports the implementation of FIFRA (Federal Insecticide, Fungicide, and Rodenticide Act) and TSCA (Toxic Substances Control Act). Some EPA regions are now closing out records. Because of that, and the fact that some EPA regions are not providing EPA Headquarters with updated records, it was decided to create a HIST FTTS database. It included records that may not be included in the newer FTTS database updates. This database is no longer updated.

Date of Government Version: 10/19/2006
Date Data Arrived at EDR: 03/01/2007
Date Made Active in Reports: 04/10/2007
Number of Days to Update: 40

Source: Environmental Protection Agency
Telephone: 202-564-2501
Last EDR Contact: 12/17/2008
Next Scheduled EDR Contact: 03/17/2008
Data Release Frequency: No Update Planned

DOT OPS: Incident and Accident Data
Department of Transporation, Office of Pipeline Safety Incident and Accident data.

Date of Government Version: 10/01/2019
Date Data Arrived at EDR: 10/29/2019
Date Made Active in Reports: 01/15/2020
Number of Days to Update: 78

Source: Department of Transporation, Office of Pipeline Safety
Telephone: 202-366-4595
Last EDR Contact: 10/29/2019
Next Scheduled EDR Contact: 02/10/2020
Data Release Frequency: Quarterly

CONSENT: Superfund (CERCLA) Consent Decrees
Major legal settlements that establish responsibility and standards for cleanup at NPL (Superfund) sites. Released periodically by United States District Courts after settlement by parties to litigation matters.

Date of Government Version: 09/30/2019
Date Data Arrived at EDR: 10/09/2019
Date Made Active in Reports: 12/20/2019
Number of Days to Update: 72

Source: Department of Justice, Consent Decree Library
Telephone: Varies
Last EDR Contact: 01/06/2020
Next Scheduled EDR Contact: 04/20/2020
Data Release Frequency: Varies

BRS: Biennial Reporting System

The Biennial Reporting System is a national system administered by the EPA that collects data on the generation and management of hazardous waste. BRS captures detailed data from two groups: Large Quantity Generators (LQG) and Treatment, Storage, and Disposal Facilities.

Date of Government Version: 12/31/2015
Date Data Arrived at EDR: 02/22/2017
Date Made Active in Reports: 09/28/2017
Number of Days to Update: 218

Source: EPA/NTIS
Telephone: 800-424-9346
Last EDR Contact: 12/16/2019
Next Scheduled EDR Contact: 04/06/2020
Data Release Frequency: Biennially

INDIAN RESERV: Indian Reservations

This map layer portrays Indian administered lands of the United States that have any area equal to or greater than 640 acres.

Date of Government Version: 12/31/2014
Date Data Arrived at EDR: 07/14/2015
Date Made Active in Reports: 01/10/2017
Number of Days to Update: 546

Source: USGS
Telephone: 202-208-3710
Last EDR Contact: 01/07/2020
Next Scheduled EDR Contact: 04/20/2020
Data Release Frequency: Semi-Annually

FUSRAP: Formerly Utilized Sites Remedial Action Program

DOE established the Formerly Utilized Sites Remedial Action Program (FUSRAP) in 1974 to remediate sites where radioactive contamination remained from Manhattan Project and early U.S. Atomic Energy Commission (AEC) operations.

Date of Government Version: 08/08/2017
Date Data Arrived at EDR: 09/11/2018
Date Made Active in Reports: 09/14/2018
Number of Days to Update: 3

Source: Department of Energy
Telephone: 202-586-3559
Last EDR Contact: 11/04/2019
Next Scheduled EDR Contact: 02/17/2020
Data Release Frequency: Varies

UMTRA: Uranium Mill Tailings Sites

Uranium ore was mined by private companies for federal government use in national defense programs. When the mills shut down, large piles of the sand-like material (mill tailings) remain after uranium has been extracted from the ore. Levels of human exposure to radioactive materials from the piles are low; however, in some cases tailings were used as construction materials before the potential health hazards of the tailings were recognized.

Date of Government Version: 08/01/2019
Date Data Arrived at EDR: 08/21/2019
Date Made Active in Reports: 11/11/2019
Number of Days to Update: 82

Source: Department of Energy
Telephone: 505-845-0011
Last EDR Contact: 11/15/2019
Next Scheduled EDR Contact: 03/02/2020
Data Release Frequency: Varies

LEAD SMELTER 1: Lead Smelter Sites

A listing of former lead smelter site locations.

Date of Government Version: 10/25/2019
Date Data Arrived at EDR: 11/07/2019
Date Made Active in Reports: 11/20/2019
Number of Days to Update: 13

Source: Environmental Protection Agency
Telephone: 703-603-8787
Last EDR Contact: 01/03/2020
Next Scheduled EDR Contact: 04/13/2020
Data Release Frequency: Varies

LEAD SMELTER 2: Lead Smelter Sites

A list of several hundred sites in the U.S. where secondary lead smelting was done from 1931and 1964. These sites may pose a threat to public health through ingestion or inhalation of contaminated soil or dust

Date of Government Version: 04/05/2001
Date Data Arrived at EDR: 10/27/2010
Date Made Active in Reports: 12/02/2010
Number of Days to Update: 36

Source: American Journal of Public Health
Telephone: 703-305-6451
Last EDR Contact: 12/02/2009
Next Scheduled EDR Contact: N/A
Data Release Frequency: No Update Planned

US AIRS (AFS): Aerometric Information Retrieval System Facility Subsystem (AFS)

The database is a sub-system of Aerometric Information Retrieval System (AIRS). AFS contains compliance data on air pollution point sources regulated by the U.S. EPA and/or state and local air regulatory agencies. This information comes from source reports by various stationary sources of air pollution, such as electric power plants, steel mills, factories, and universities, and provides information about the air pollutants they produce. Action, air program, air program pollutant, and general level plant data. It is used to track emissions and compliance data from industrial plants.

Date of Government Version: 10/12/2016
Date Data Arrived at EDR: 10/26/2016
Date Made Active in Reports: 02/03/2017
Number of Days to Update: 100

Source: EPA
Telephone: 202-564-2496
Last EDR Contact: 09/26/2017
Next Scheduled EDR Contact: 01/08/2018
Data Release Frequency: Annually

US AIRS MINOR: Air Facility System Data

A listing of minor source facilities.

Date of Government Version: 10/12/2016
Date Data Arrived at EDR: 10/26/2016
Date Made Active in Reports: 02/03/2017
Number of Days to Update: 100

Source: EPA
Telephone: 202-564-2496
Last EDR Contact: 09/26/2017
Next Scheduled EDR Contact: 01/08/2018
Data Release Frequency: Annually

MINES VIOLATIONS: MSHA Violation Assessment Data

Mines violation and assessment information. Department of Labor, Mine Safety & Health Administration.

Date of Government Version: 09/17/2019
Date Data Arrived at EDR: 09/18/2019
Date Made Active in Reports: 12/03/2019
Number of Days to Update: 76

Source: DOL, Mine Safety & Health Admi
Telephone: 202-693-9424
Last EDR Contact: 12/02/2019
Next Scheduled EDR Contact: 03/16/2020
Data Release Frequency: Quarterly

US MINES: Mines Master Index File

Contains all mine identification numbers issued for mines active or opened since 1971. The data also includes violation information.

Date of Government Version: 08/01/2019
Date Data Arrived at EDR: 08/27/2019
Date Made Active in Reports: 11/11/2019
Number of Days to Update: 76

Source: Department of Labor, Mine Safety and Health Administration
Telephone: 303-231-5959
Last EDR Contact: 11/25/2019
Next Scheduled EDR Contact: 03/09/2020
Data Release Frequency: Semi-Annually

US MINES 2: Ferrous and Nonferrous Metal Mines Database Listing

This map layer includes ferrous (ferrous metal mines are facilities that extract ferrous metals, such as iron ore or molybdenum) and nonferrous (Nonferrous metal mines are facilities that extract nonferrous metals, such as gold, silver, copper, zinc, and lead) metal mines in the United States.

Date of Government Version: 12/05/2005
Date Data Arrived at EDR: 02/29/2008
Date Made Active in Reports: 04/18/2008
Number of Days to Update: 49

Source: USGS
Telephone: 703-648-7709
Last EDR Contact: 11/22/2019
Next Scheduled EDR Contact: 03/09/2020
Data Release Frequency: Varies

US MINES 3: Active Mines & Mineral Plants Database Listing

Active Mines and Mineral Processing Plant operations for commodities monitored by the Minerals Information Team of the USGS.

Date of Government Version: 04/14/2011
Date Data Arrived at EDR: 06/08/2011
Date Made Active in Reports: 09/13/2011
Number of Days to Update: 97

Source: USGS
Telephone: 703-648-7709
Last EDR Contact: 11/22/2019
Next Scheduled EDR Contact: 03/09/2020
Data Release Frequency: Varies

ABANDONED MINES: Abandoned Mines

An inventory of land and water impacted by past mining (primarily coal mining) is maintained by OSMRE to provide information needed to implement the Surface Mining Control and Reclamation Act of 1977 (SMCRA). The inventory contains information on the location, type, and extent of AML impacts, as well as, information on the cost associated with the reclamation of those problems. The inventory is based upon field surveys by State, Tribal, and OSMRE program officials. It is dynamic to the extent that it is modified as new problems are identified and existing problems are reclaimed.

Date of Government Version: 09/10/2019
Date Data Arrived at EDR: 09/10/2019
Date Made Active in Reports: 10/17/2019
Number of Days to Update: 37

Source: Department of Interior
Telephone: 202-208-2609
Last EDR Contact: 12/04/2019
Next Scheduled EDR Contact: 03/23/2020
Data Release Frequency: Quarterly

FINDS: Facility Index System/Facility Registry System

Facility Index System. FINDS contains both facility information and 'pointers' to other sources that contain more detail. EDR includes the following FINDS databases in this report: PCS (Permit Compliance System), AIRS (Aerometric Information Retrieval System), DOCKET (Enforcement Docket used to manage and track information on civil judicial enforcement cases for all environmental statutes), FURS (Federal Underground Injection Control), C-DOCKET (Criminal Docket System used to track criminal enforcement actions for all environmental statutes), FFIS (Federal Facilities Information System), STATE (State Environmental Laws and Statutes), and PADS (PCB Activity Data System).

Date of Government Version: 08/12/2019
Date Data Arrived at EDR: 09/04/2019
Date Made Active in Reports: 12/03/2019
Number of Days to Update: 90

Source: EPA
Telephone: (212) 637-3000
Last EDR Contact: 12/04/2019
Next Scheduled EDR Contact: 03/16/2020
Data Release Frequency: Quarterly

ECHO: Enforcement & Compliance History Information

ECHO provides integrated compliance and enforcement information for about 800,000 regulated facilities nationwide.

Date of Government Version: 10/06/2019
Date Data Arrived at EDR: 10/08/2019
Date Made Active in Reports: 01/02/2020
Number of Days to Update: 86

Source: Environmental Protection Agency
Telephone: 202-564-2280
Last EDR Contact: 01/07/2020
Next Scheduled EDR Contact: 04/20/2020
Data Release Frequency: Quarterly

DOCKET HWC: Hazardous Waste Compliance Docket Listing

A complete list of the Federal Agency Hazardous Waste Compliance Docket Facilities.

Date of Government Version: 05/31/2018
Date Data Arrived at EDR: 07/26/2018
Date Made Active in Reports: 10/05/2018
Number of Days to Update: 71

Source: Environmental Protection Agency
Telephone: 202-564-0527
Last EDR Contact: 11/20/2019
Next Scheduled EDR Contact: 03/09/2020
Data Release Frequency: Varies

UXO: Unexploded Ordnance Sites

A listing of unexploded ordnance site locations

Date of Government Version: 12/31/2017
Date Data Arrived at EDR: 01/17/2019
Date Made Active in Reports: 04/01/2019
Number of Days to Update: 74

Source: Department of Defense
Telephone: 703-704-1564
Last EDR Contact: 01/13/2020
Next Scheduled EDR Contact: 04/27/2020
Data Release Frequency: Varies

FUELS PROGRAM: EPA Fuels Program Registered Listing

This listing includes facilities that are registered under the Part 80 (Code of Federal Regulations) EPA Fuels Programs. All companies now are required to submit new and updated registrations.

Date of Government Version: 08/19/2019
Date Data Arrived at EDR: 08/20/2019
Date Made Active in Reports: 11/11/2019
Number of Days to Update: 83

Source: EPA
Telephone: 800-385-6164
Last EDR Contact: 11/19/2019
Next Scheduled EDR Contact: 03/02/2020
Data Release Frequency: Quarterly

AIRS: Air Emissions Data

Point source emissions inventory data.

Date of Government Version: 08/14/2019
Date Data Arrived at EDR: 08/14/2019
Date Made Active in Reports: 10/16/2019
Number of Days to Update: 63

Source: Department of Environmental Conservation
Telephone: 518-402-8452
Last EDR Contact: 01/08/2020
Next Scheduled EDR Contact: 02/03/2020
Data Release Frequency: Annually

COAL ASH: Coal Ash Disposal Site Listing

A listing of coal ash disposal site locations.

Date of Government Version: 10/09/2019
Date Data Arrived at EDR: 10/10/2019
Date Made Active in Reports: 12/18/2019
Number of Days to Update: 69

Source: Department of Environmental Conservation
Telephone: 518-402-8660
Last EDR Contact: 12/23/2019
Next Scheduled EDR Contact: 04/13/2020
Data Release Frequency: Quarterly

DRYCLEANERS: Registered Drycleaners

A listing of all registered drycleaning facilities.

Date of Government Version: 11/05/2018
Date Data Arrived at EDR: 03/12/2019
Date Made Active in Reports: 06/13/2019
Number of Days to Update: 93

Source: Department of Environmental Conservation
Telephone: 518-402-8403
Last EDR Contact: 12/03/2019
Next Scheduled EDR Contact: 03/23/2020
Data Release Frequency: Annually

E DESIGNATION: E DESIGNATION SITE LISTING

The (E (Environmental)) designation would ensure that sampling and remediation take place on the subject properties, and would avoid any significant impacts related to hazardous materials at these locations. The (E) designations would require that the fee owner of the sites conduct a testing and sampling protocol, and remediation where appropriate, to the satisfaction of the NYCDEP before the issuance of a building permit by the Department of Buildings pursuant to the provisions of Section 11-15 of the Zoning Resolution (Environmental Requirements). The (E) designations also include a mandatory construction-related health and safety plan which must be approved by NYCDEP.

Date of Government Version: 08/05/2019
Date Data Arrived at EDR: 09/19/2019
Date Made Active in Reports: 11/22/2019
Number of Days to Update: 64

Source: New York City Department of City Planning
Telephone: 718-595-6658
Last EDR Contact: 12/16/2019
Next Scheduled EDR Contact: 03/30/2020
Data Release Frequency: Semi-Annually

Financial Assurance 1: Financial Assurance Information Listing

Financial assurance information.

Date of Government Version: 07/01/2019
Date Data Arrived at EDR: 07/02/2019
Date Made Active in Reports: 09/06/2019
Number of Days to Update: 66

Source: Department of Environmental Conservation
Telephone: 518-402-8660
Last EDR Contact: 12/03/2020
Next Scheduled EDR Contact: 04/13/2020
Data Release Frequency: Quarterly

Financial Assurance 2: Financial Assurance Information Listing

A listing of financial assurance information for hazardous waste facilities. Financial assurance is intended to ensure that resources are available to pay for the cost of closure, post-closure care, and corrective measures if the owner or operator of a regulated facility is unable or unwilling to pay.

Date of Government Version: 03/01/2019
Date Data Arrived at EDR: 03/19/2019
Date Made Active in Reports: 06/18/2019
Number of Days to Update: 91

Source: Department of Environmental Conservation
Telephone: 518-402-8712
Last EDR Contact: 12/06/2019
Next Scheduled EDR Contact: 03/23/2020
Data Release Frequency: Varies

HSWDS: Hazardous Substance Waste Disposal Site Inventory

The list includes any known or suspected hazardous substance waste disposal sites. Also included are sites delisted from the Registry of Inactive Hazardous Waste Disposal Sites and non-Registry sites that U.S. EPA Preliminary Assessment (PA) reports or Site Investigation (SI) reports were prepared. Hazardous Substance Waste Disposal Sites are eligible to be Superfund sites now that the New York State Superfund has been refinanced and changed. This means that the study inventory has served its purpose and will no longer be maintained as a separate entity. The last version of the study inventory is frozen in time. The sites on the study will not automatically be made Superfund sites, rather each site will be further evaluated for listing on the Registry. So overtime they will be added to the registry or not.

Date of Government Version: 01/01/2003
Date Data Arrived at EDR: 10/20/2006
Date Made Active in Reports: 11/30/2006
Number of Days to Update: 41

Source: Department of Environmental Conservation
Telephone: 518-402-9564
Last EDR Contact: 05/26/2009
Next Scheduled EDR Contact: 08/24/2009
Data Release Frequency: No Update Planned

NY MANIFEST: Facility and Manifest Data

Manifest is a document that lists and tracks hazardous waste from the generator through transporters to a TSD facility.

Date of Government Version: 01/01/2019
Date Data Arrived at EDR: 05/01/2019
Date Made Active in Reports: 06/21/2019
Number of Days to Update: 51

Source: Department of Environmental Conservation
Telephone: 518-402-8651
Last EDR Contact: 10/29/2019
Next Scheduled EDR Contact: 02/10/2020
Data Release Frequency: Quarterly

SPDES: State Pollutant Discharge Elimination System

New York State has a state program which has been approved by the United States Environmental Protection Agency for the control of wastewater and stormwater discharges in accordance with the Clean Water Act. Under New York State law the program is known as the State Pollutant Discharge Elimination System (SPDES) and is broader in scope than that required by the Clean Water Act in that it controls point source discharges to groundwaters as well as surface waters.

Date of Government Version: 11/14/2019
Date Data Arrived at EDR: 11/15/2019
Date Made Active in Reports: 01/17/2020
Number of Days to Update: 63

Source: Department of Environmental Conservation
Telephone: 518-402-8233
Last EDR Contact: 01/21/2020
Next Scheduled EDR Contact: 05/04/2020
Data Release Frequency: No Update Planned

VAPOR REOPENED: Vapor Intrusion Legacy Site List

New York is currently re-evaluating previous assumptions and decisions regarding the potential for soil vapor intrusion exposures at sites. As a result, all past, current, and future contaminated sites will be evaluated to determine whether these sites have the potential for exposures related to soil vapor intrusion.

Date of Government Version: 12/01/2018
Date Data Arrived at EDR: 02/13/2019
Date Made Active in Reports: 06/13/2019
Number of Days to Update: 120

Source: Department of Environmenal Conservation
Telephone: 518-402-9814
Last EDR Contact: 11/15/2019
Next Scheduled EDR Contact: 02/24/2020
Data Release Frequency: Varies

UIC: Underground Injection Control Wells
A listing of enhanced oil recovery underground injection wells.

Date of Government Version: 09/02/2019
Date Data Arrived at EDR: 09/04/2019
Date Made Active in Reports: 11/13/2019
Number of Days to Update: 70

Source: Department of Environmental Conservation
Telephone: 518-402-8056
Last EDR Contact: 12/05/2019
Next Scheduled EDR Contact: 03/16/2020
Data Release Frequency: Quarterly

COOLING TOWERS: Registered Cooling Towers
This data includes the location of cooling towers registered with New York State. The data is self-reported by owners/property managers of cooling towers in service in New York State. In August 2015, the New York State Department of Health released emergency regulations requiring the owners of cooling towers to register them with New York State.

Date of Government Version: 10/15/2019
Date Data Arrived at EDR: 10/16/2019
Date Made Active in Reports: 12/20/2019
Number of Days to Update: 65

Source: Department of Health
Telephone: 518-402-7650
Last EDR Contact: 01/15/2020
Next Scheduled EDR Contact: 04/27/2020
Data Release Frequency: Varies

MINES MRDS: Mineral Resources Data System
Mineral Resources Data System

Date of Government Version: 04/06/2018
Date Data Arrived at EDR: 10/21/2019
Date Made Active in Reports: 10/24/2019
Number of Days to Update: 3

Source: USGS
Telephone: 703-648-6533
Last EDR Contact: 11/22/2019
Next Scheduled EDR Contact: 03/09/2020
Data Release Frequency: Varies

EDR HIGH RISK HISTORICAL RECORDS

EDR Exclusive Records

EDR MGP: EDR Proprietary Manufactured Gas Plants
The EDR Proprietary Manufactured Gas Plant Database includes records of coal gas plants (manufactured gas plants) compiled by EDR's researchers. Manufactured gas sites were used in the United States from the 1800's to 1950's to produce a gas that could be distributed and used as fuel. These plants used whale oil, rosin, coal, or a mixture of coal, oil, and water that also produced a significant amount of waste. Many of the byproducts of the gas production, such as coal tar (oily waste containing volatile and non-volatile chemicals), sludges, oils and other compounds are potentially hazardous to human health and the environment. The byproduct from this process was frequently disposed of directly at the plant site and can remain or spread slowly, serving as a continuous source of soil and groundwater contamination.

Date of Government Version: N/A
Date Data Arrived at EDR: N/A
Date Made Active in Reports: N/A
Number of Days to Update: N/A

Source: EDR, Inc.
Telephone: N/A
Last EDR Contact: N/A
Next Scheduled EDR Contact: N/A
Data Release Frequency: No Update Planned

EDR Hist Auto: EDR Exclusive Historical Auto Stations
EDR has searched selected national collections of business directories and has collected listings of potential gas station/filling station/service station sites that were available to EDR researchers. EDR's review was limited to those categories of sources that might, in EDR's opinion, include gas station/filling station/service station establishments. The categories reviewed included, but were not limited to gas, gas station, gasoline station, filling station, auto, automobile repair, auto service station, service station, etc. This database falls within a category of information EDR classifies as "High Risk Historical Records", or HRHR. EDR's HRHR effort presents unique and sometimes proprietary data about past sites and operations that typically create environmental concerns, but may not show up in current government records searches.

Date of Government Version: N/A
Date Data Arrived at EDR: N/A
Date Made Active in Reports: N/A
Number of Days to Update: N/A

Source: EDR, Inc.
Telephone: N/A
Last EDR Contact: N/A
Next Scheduled EDR Contact: N/A
Data Release Frequency: Varies

EDR Hist Cleaner: EDR Exclusive Historical Cleaners

EDR has searched selected national collections of business directories and has collected listings of potential dry cleaner sites that were available to EDR researchers. EDR's review was limited to those categories of sources that might, in EDR's opinion, include dry cleaning establishments. The categories reviewed included, but were not limited to dry cleaners, cleaners, laundry, laundromat, cleaning/laundry, wash & dry etc. This database falls within a category of information EDR classifies as "High Risk Historical Records", or HRHR. EDR's HRHR effort presents unique and sometimes proprietary data about past sites and operations that typically create environmental concerns, but may not show up in current government records searches.

Date of Government Version: N/A
Date Data Arrived at EDR: N/A
Date Made Active in Reports: N/A
Number of Days to Update: N/A

Source: EDR, Inc.
Telephone: N/A
Last EDR Contact: N/A
Next Scheduled EDR Contact: N/A
Data Release Frequency: Varies

EDR RECOVERED GOVERNMENT ARCHIVES

Exclusive Recovered Govt. Archives

RGA HWS: Recovered Government Archive State Hazardous Waste Facilities List

The EDR Recovered Government Archive State Hazardous Waste database provides a list of SHWS incidents derived from historical databases and includes many records that no longer appear in current government lists. Compiled from Records formerly available from the Department of Environmental Conservation in New York.

Date of Government Version: N/A
Date Data Arrived at EDR: 07/01/2013
Date Made Active in Reports: 12/30/2013
Number of Days to Update: 182

Source: Department of Environmental Conservation
Telephone: N/A
Last EDR Contact: 06/01/2012
Next Scheduled EDR Contact: N/A
Data Release Frequency: Varies

RGA LF: Recovered Government Archive Solid Waste Facilities List

The EDR Recovered Government Archive Landfill database provides a list of landfills derived from historical databases and includes many records that no longer appear in current government lists. Compiled from Records formerly available from the Department of Environmental Conservation in New York.

Date of Government Version: N/A
Date Data Arrived at EDR: 07/01/2013
Date Made Active in Reports: 01/10/2014
Number of Days to Update: 193

Source: Department of Environmental Conservation
Telephone: N/A
Last EDR Contact: 06/01/2012
Next Scheduled EDR Contact: N/A
Data Release Frequency: Varies

COUNTY RECORDS

CORTLAND COUNTY:

AST - CORTLAND: Cortland County Storage Tank Listing

A listing of aboveground storage tank sites located in Cortland County.

Date of Government Version: 08/20/2019
Date Data Arrived at EDR: 08/20/2019
Date Made Active in Reports: 10/16/2019
Number of Days to Update: 57

Source: Cortland County Health Department
Telephone: 607-753-5035
Last EDR Contact: 10/28/2019
Next Scheduled EDR Contact: 02/10/2020
Data Release Frequency: Quarterly

UST - CORTLAND: Cortland County Storage Tank Listing
A listing of underground storage tank sites located in Cortland County.

Date of Government Version: 08/20/2019
Date Data Arrived at EDR: 08/20/2019
Date Made Active in Reports: 10/16/2019
Number of Days to Update: 57

Source: Cortland County Health Department
Telephone: 607-753-5035
Last EDR Contact: 10/28/2019
Next Scheduled EDR Contact: 02/10/2020
Data Release Frequency: Quarterly

NASSAU COUNTY:

AST - NASSAU: Registered Tank Database
A listing of aboveground storage tank sites located in Nassau County.

Date of Government Version: 01/09/2017
Date Data Arrived at EDR: 01/11/2017
Date Made Active in Reports: 02/15/2017
Number of Days to Update: 35

Source: Nassau County Health Department
Telephone: 516-571-3314
Last EDR Contact: 10/28/2019
Next Scheduled EDR Contact: 02/10/2020
Data Release Frequency: No Update Planned

AST NCFM: Storage Tank Database
A listing of aboveground storage tank sites located in Nassau County.

Date of Government Version: 02/15/2011
Date Data Arrived at EDR: 02/23/2011
Date Made Active in Reports: 03/29/2011
Number of Days to Update: 34

Source: Nassau County Office of the Fire Marshal
Telephone: 516-572-1000
Last EDR Contact: 10/28/2019
Next Scheduled EDR Contact: 02/10/2020
Data Release Frequency: Varies

TANKS NASSAU: Registered Tank Database in Nassau County
A listing of facilities in Nassau County with storage tanks.

Date of Government Version: 01/09/2017
Date Data Arrived at EDR: 01/11/2017
Date Made Active in Reports: 02/15/2017
Number of Days to Update: 35

Source: Nassau County Department of Health
Telephone: 516-227-9691
Last EDR Contact: 10/28/2019
Next Scheduled EDR Contact: 02/10/2020
Data Release Frequency: Varies

UST - NASSAU: Registered Tank Database
A listing of underground storage tank sites located in Nassau County.

Date of Government Version: 01/09/2017
Date Data Arrived at EDR: 01/11/2017
Date Made Active in Reports: 02/15/2017
Number of Days to Update: 35

Source: Nassau County Health Department
Telephone: 516-571-3314
Last EDR Contact: 10/28/2019
Next Scheduled EDR Contact: 02/10/2020
Data Release Frequency: No Update Planned

UST NCFM: Storage Tank Database
A listing of underground storage tank sites located in Nassau County.

Date of Government Version: 02/15/2011
Date Data Arrived at EDR: 02/23/2011
Date Made Active in Reports: 03/29/2011
Number of Days to Update: 34

Source: Nassau County Office of the Fire Marshal
Telephone: 516-572-1000
Last EDR Contact: 10/28/2019
Next Scheduled EDR Contact: 02/10/2020
Data Release Frequency: Varies

ROCKLAND COUNTY:

AST - ROCKLAND: Petroleum Bulk Storage Database
A listing of aboveground storage tank sites located in Rockland County. Rockland County?s Petroleum Bulk Storage (PBS) program is no longer in service. All related operations/duties are now wholly overseen by the New York State Dept. of Environmental Conservation (NYSDEC).

Date of Government Version: 02/02/2017
Date Data Arrived at EDR: 03/17/2017
Date Made Active in Reports: 09/22/2017
Number of Days to Update: 189
Source: Rockland County Health Department
Telephone: 914-364-2605
Last EDR Contact: 12/02/2019
Next Scheduled EDR Contact: 03/16/2020
Data Release Frequency: No Update Planned

UST - ROCKLAND: Petroleum Bulk Storage Database
A listing of underground storage tank sites located in Rockland County. Rockland County?s Petroleum Bulk Storage (PBS) program is no longer in service. All related operations/duties are now wholly overseen by the New York State Dept. of Environmental Conservation (NYSDEC).

Date of Government Version: 02/02/2017
Date Data Arrived at EDR: 03/17/2017
Date Made Active in Reports: 09/22/2017
Number of Days to Update: 189
Source: Rockland County Health Department
Telephone: 914-364-2605
Last EDR Contact: 12/02/2019
Next Scheduled EDR Contact: 03/16/2020
Data Release Frequency: No Update Planned

SUFFOLK COUNTY:

AST - SUFFOLK: Storage Tank Database
A listing of aboveground storage tank sites located in Suffolk County.

Date of Government Version: 06/28/2018
Date Data Arrived at EDR: 12/06/2018
Date Made Active in Reports: 02/07/2019
Number of Days to Update: 63
Source: Suffolk County Department of Health Services
Telephone: 631-854-2521
Last EDR Contact: 10/28/2019
Next Scheduled EDR Contact: 02/10/2020
Data Release Frequency: No Update Planned

UST - SUFFOLK: Storage Tank Database
A listing of underground storage tank sites located in Suffolk County.

Date of Government Version: 06/28/2018
Date Data Arrived at EDR: 12/06/2018
Date Made Active in Reports: 02/07/2019
Number of Days to Update: 63
Source: Suffolk County Department of Health Services
Telephone: 631-854-2521
Last EDR Contact: 10/28/2019
Next Scheduled EDR Contact: 02/10/2020
Data Release Frequency: No Update Planned

WESTCHESTER COUNTY:

AST - WESTCHESTER: Listing of Storage Tanks
A listing of aboveground storage tank sites located in Westchester County.

Date of Government Version: 05/10/2019
Date Data Arrived at EDR: 05/17/2019
Date Made Active in Reports: 06/13/2019
Number of Days to Update: 27
Source: Westchester County Department of Health
Telephone: 914-813-5161
Last EDR Contact: 10/28/2019
Next Scheduled EDR Contact: 02/10/2020
Data Release Frequency: Semi-Annually

UST - WESTCHESTER: Listing of Storage Tanks
A listing of underground storage tank sites located in Westchester County.

Date of Government Version: 05/10/2019
Date Data Arrived at EDR: 05/17/2019
Date Made Active in Reports: 06/13/2019
Number of Days to Update: 27
Source: Westchester County Department of Health
Telephone: 914-813-5161
Last EDR Contact: 10/28/2019
Next Scheduled EDR Contact: 02/10/2020
Data Release Frequency: Semi-Annually

OTHER DATABASE(S)

Depending on the geographic area covered by this report, the data provided in these specialty databases may or may not be complete. For example, the existence of wetlands information data in a specific report does not mean that all wetlands in the area covered by the report are included. Moreover, the absence of any reported wetlands information does not necessarily mean that wetlands do not exist in the area covered by the report.

CT MANIFEST: Hazardous Waste Manifest Data
Facility and manifest data. Manifest is a document that lists and tracks hazardous waste from the generator through transporters to a tsd facility.

Date of Government Version: 05/14/2019
Date Data Arrived at EDR: 05/14/2019
Date Made Active in Reports: 08/05/2019
Number of Days to Update: 83

Source: Department of Energy & Environmental Protection
Telephone: 860-424-3375
Last EDR Contact: 11/11/2019
Next Scheduled EDR Contact: 02/24/2020
Data Release Frequency: No Update Planned

NJ MANIFEST: Manifest Information
Hazardous waste manifest information.

Date of Government Version: 12/31/2018
Date Data Arrived at EDR: 04/10/2019
Date Made Active in Reports: 05/16/2019
Number of Days to Update: 36

Source: Department of Environmental Protection
Telephone: N/A
Last EDR Contact: 01/06/2020
Next Scheduled EDR Contact: 04/20/2020
Data Release Frequency: Annually

PA MANIFEST: Manifest Information
Hazardous waste manifest information.

Date of Government Version: 06/30/2018
Date Data Arrived at EDR: 07/19/2019
Date Made Active in Reports: 09/10/2019
Number of Days to Update: 53

Source: Department of Environmental Protection
Telephone: 717-783-8990
Last EDR Contact: 01/14/2020
Next Scheduled EDR Contact: 04/07/2020
Data Release Frequency: Annually

RI MANIFEST: Manifest information
Hazardous waste manifest information

Date of Government Version: 12/31/2018
Date Data Arrived at EDR: 10/02/2019
Date Made Active in Reports: 12/10/2019
Number of Days to Update: 69

Source: Department of Environmental Management
Telephone: 401-222-2797
Last EDR Contact: 11/14/2019
Next Scheduled EDR Contact: 03/02/2020
Data Release Frequency: Annually

VT MANIFEST: Hazardous Waste Manifest Data
Hazardous waste manifest information.

Date of Government Version: 10/28/2019
Date Data Arrived at EDR: 10/29/2019
Date Made Active in Reports: 01/09/2020
Number of Days to Update: 72

Source: Department of Environmental Conservation
Telephone: 802-241-3443
Last EDR Contact: 01/13/2020
Next Scheduled EDR Contact: 04/27/2020
Data Release Frequency: Annually

WI MANIFEST: Manifest Information
Hazardous waste manifest information.

Date of Government Version: 05/31/2018
Date Data Arrived at EDR: 06/19/2019
Date Made Active in Reports: 09/03/2019
Number of Days to Update: 76

Source: Department of Natural Resources
Telephone: N/A
Last EDR Contact: 12/18/2019
Next Scheduled EDR Contact: 03/23/2020
Data Release Frequency: Annually

Oil/Gas Pipelines
Source: Endeavor Business Media
Petroleum Bundle (Crude Oil, Refined Products, Petrochemicals, Gas Liquids (LPG/NGL), and Specialty Gases (Miscellaneous)) N = Natural Gas Bundle (Natural Gas, Gas Liquids (LPG/NGL), and Specialty Gases (Miscellaneous)). This map includes information copyrighted by Endeavor Business Media. This information is provided on a best effort basis and Endeavor Business Media does not guarantee its accuracy nor warrant its fitness for any particular purpose. Such information has been reprinted with the permission of Endeavor Business Media.

Electric Power Transmission Line Data
Source: Endeavor Business Media
This map includes information copyrighted by Endeavor Business Media. This information is provided on a best effort basis and Endeavor Business Media does not guarantee its accuracy nor warrant its fitness for any particular purpose. Such information has been reprinted with the permission of Endeavor Business Media.

Sensitive Receptors: There are individuals deemed sensitive receptors due to their fragile immune systems and special sensitivity to environmental discharges. These sensitive receptors typically include the elderly, the sick, and children. While the location of all sensitive receptors cannot be determined, EDR indicates those buildings and facilities - schools, daycares, hospitals, medical centers, and nursing homes - where individuals who are sensitive receptors are likely to be located.

AHA Hospitals:
Source: American Hospital Association, Inc.
Telephone: 312-280-5991
The database includes a listing of hospitals based on the American Hospital Association's annual survey of hospitals.

Medical Centers: Provider of Services Listing
Source: Centers for Medicare & Medicaid Services
Telephone: 410-786-3000
A listing of hospitals with Medicare provider number, produced by Centers of Medicare & Medicaid Services, a federal agency within the U.S. Department of Health and Human Services.

Nursing Homes
Source: National Institutes of Health
Telephone: 301-594-6248
Information on Medicare and Medicaid certified nursing homes in the United States.

Public Schools
Source: National Center for Education Statistics
Telephone: 202-502-7300
The National Center for Education Statistics' primary database on elementary and secondary public education in the United States. It is a comprehensive, annual, national statistical database of all public elementary and secondary schools and school districts, which contains data that are comparable across all states.

Private Schools
Source: National Center for Education Statistics
Telephone: 202-502-7300
The National Center for Education Statistics' primary database on private school locations in the United States.

Daycare Centers: Day Care Providers
Source: Department of Health
Telephone: 212-676-2444

Flood Zone Data: This data was obtained from the Federal Emergency Management Agency (FEMA). It depicts 100-year and 500-year flood zones as defined by FEMA. It includes the National Flood Hazard Layer (NFHL) which incorporates Flood Insurance Rate Map (FIRM) data and Q3 data from FEMA in areas not covered by NFHL.
Source: FEMA
Telephone: 877-336-2627
Date of Government Version: 2003, 2015

NWI: National Wetlands Inventory. This data, available in select counties across the country, was obtained by EDR in 2002, 2005 and 2010 from the U.S. Fish and Wildlife Service.

State Wetlands Data: Freshwater Wetlands
Source: Department of Environmental Conservation
Telephone: 518-402-8961

Current USGS 7.5 Minute Topographic Map
Source: U.S. Geological Survey

STREET AND ADDRESS INFORMATION

© 2015 TomTom North America, Inc. All rights reserved. This material is proprietary and the subject of copyright protection and other intellectual property rights owned by or licensed to Tele Atlas North America, Inc. The use of this material is subject to the terms of a license agreement. You will be held liable for any unauthorized copying or disclosure of this material.

GEOCHECK ®- PHYSICAL SETTING SOURCE ADDENDUM

TARGET PROPERTY ADDRESS

ALDER SITE
441 ELLICOTT & ASSOCIATED PARCELS
BUFFALO, NY 14203

TARGET PROPERTY COORDINATES

Latitude (North):	42.890565 - 42˚ 53’ 26.03’’
Longitude (West):	78.869732 - 78˚ 52’ 11.04’’
Universal Tranverse Mercator:	Zone 17
UTM X (Meters):	673950.4
UTM Y (Meters):	4750649.0
Elevation:	615 ft. above sea level

USGS TOPOGRAPHIC MAP

Target Property Map:	5937939 BUFFALO NE, NY
Version Date:	2013
Southeast Map:	5937941 BUFFALO SE, NY
Version Date:	2013
Southwest Map:	5938307 BUFFALO SE OE W, NY
Version Date:	2013
Northwest Map:	5938774 BUFFALO NW, NY
Version Date:	2013

EDR’s GeoCheck Physical Setting Source Addendum is provided to assist the environmental professional in forming an opinion about the impact of potential contaminant migration.

Assessment of the impact of contaminant migration generally has two principle investigative components:

1. Groundwater flow direction, and
2. Groundwater flow velocity.

Groundwater flow direction may be impacted by surface topography, hydrology, hydrogeology, characteristics of the soil, and nearby wells. Groundwater flow velocity is generally impacted by the nature of the geologic strata.

GEOCHECK® - PHYSICAL SETTING SOURCE SUMMARY

GROUNDWATER FLOW DIRECTION INFORMATION

Groundwater flow direction for a particular site is best determined by a qualified environmental professional using site-specific well data. If such data is not reasonably ascertainable, it may be necessary to rely on other sources of information, such as surface topographic information, hydrologic information, hydrogeologic data collected on nearby properties, and regional groundwater flow information (from deep aquifers).

TOPOGRAPHIC INFORMATION

Surface topography may be indicative of the direction of surficial groundwater flow. This information can be used to assist the environmental professional in forming an opinion about the impact of nearby contaminated properties or, should contamination exist on the target property, what downgradient sites might be impacted.

TARGET PROPERTY TOPOGRAPHY

General Topographic Gradient: General South

SURROUNDING TOPOGRAPHY: ELEVATION PROFILES

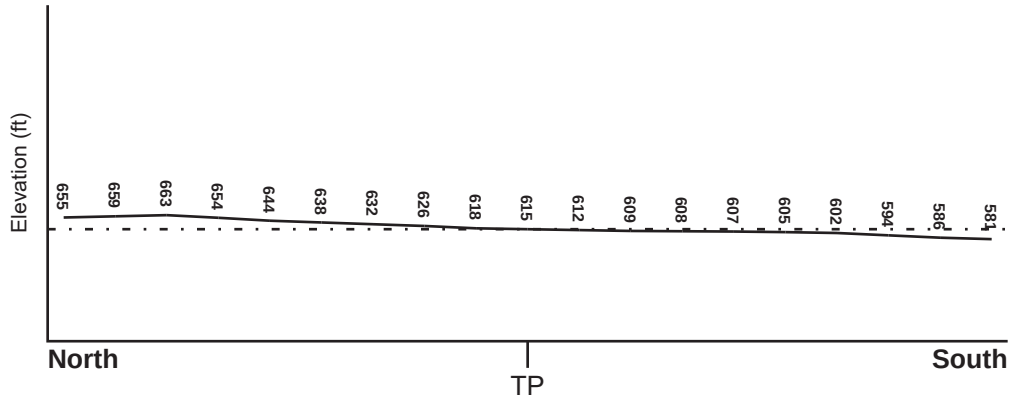

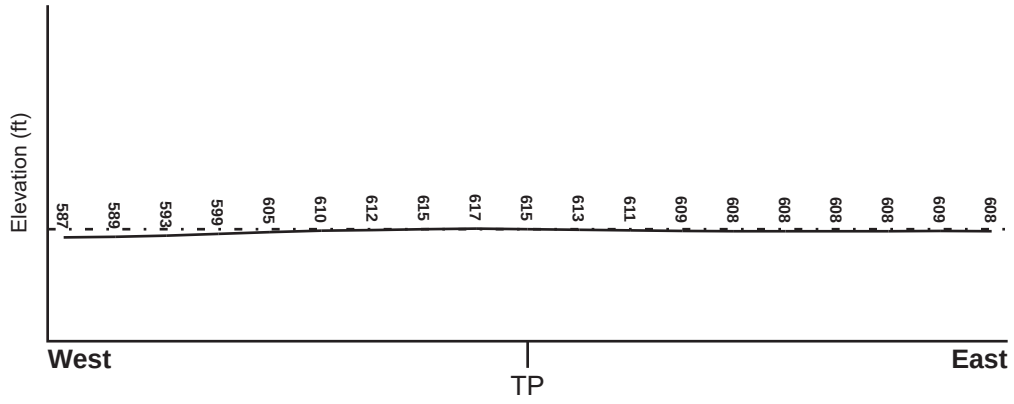

Target Property Elevation: 615 ft.

0 1/2 1 Miles

Source: Topography has been determined from the USGS 7.5' Digital Elevation Model and should be evaluated on a relative (not an absolute) basis. Relative elevation information between sites of close proximity should be field verified.

GEOCHECK® - PHYSICAL SETTING SOURCE SUMMARY

HYDROLOGIC INFORMATION

Surface water can act as a hydrologic barrier to groundwater flow. Such hydrologic information can be used to assist the environmental professional in forming an opinion about the impact of nearby contaminated properties or, should contamination exist on the target property, what downgradient sites might be impacted.

Refer to the Physical Setting Source Map following this summary for hydrologic information (major waterways and bodies of water).

FEMA FLOOD ZONE

Flood Plain Panel at Target Property	FEMA Source Type
3602300020B	FEMA Q3 Flood data

Additional Panels in search area:	FEMA Source Type
3602300015B	FEMA Q3 Flood data

NATIONAL WETLAND INVENTORY

NWI Quad at Target Property	NWI Electronic Data Coverage
BUFFALO NE	YES - refer to the Overview Map and Detail Map

HYDROGEOLOGIC INFORMATION

Hydrogeologic information obtained by installation of wells on a specific site can often be an indicator of groundwater flow direction in the immediate area. Such hydrogeologic information can be used to assist the environmental professional in forming an opinion about the impact of nearby contaminated properties or, should contamination exist on the target property, what downgradient sites might be impacted.

Site-Specific Hydrogeological Data*:

Search Radius:	1.25 miles
Status:	Not found

AQUIFLOW®

Search Radius: 1.000 Mile.

EDR has developed the AQUIFLOW Information System to provide data on the general direction of groundwater flow at specific points. EDR has reviewed reports submitted by environmental professionals to regulatory authorities at select sites and has extracted the date of the report, groundwater flow direction as determined hydrogeologically, and the depth to water table.

MAP ID	LOCATION FROM TP	GENERAL DIRECTION GROUNDWATER FLOW
11	1/2 - 1 Mile West	N
2G	1/2 - 1 Mile West	N

For additional site information, refer to Physical Setting Source Map Findings.

* ©1996 Site−specific hydrogeological data gathered by CERCLIS Alerts, Inc., Bainbridge Island, WA. All rights reserved. All of the information and opinions presented are those of the cited EPA report(s), which were completed under a Comprehensive Environmental Response Compensation and Liability Information System (CERCLIS) investigation.

GEOCHECK® - PHYSICAL SETTING SOURCE SUMMARY

GROUNDWATER FLOW VELOCITY INFORMATION

Groundwater flow velocity information for a particular site is best determined by a qualified environmental professional using site specific geologic and soil strata data. If such data are not reasonably ascertainable, it may be necessary to rely on other sources of information, including geologic age identification, rock stratigraphic unit and soil characteristics data collected on nearby properties and regional soil information. In general, contaminant plumes move more quickly through sandy-gravelly types of soils than silty-clayey types of soils.

GEOLOGIC INFORMATION IN GENERAL AREA OF TARGET PROPERTY

Geologic information can be used by the environmental professional in forming an opinion about the relative speed at which contaminant migration may be occurring.

ROCK STRATIGRAPHIC UNIT

Era:	Paleozoic
System:	Devonian
Series:	Middle Devonian
Code:	D2 *(decoded above as Era, System & Series)*

GEOLOGIC AGE IDENTIFICATION

Category: Stratified Sequence

Geologic Age and Rock Stratigraphic Unit Source: P.G. Schruben, R.E. Arndt and W.J. Bawiec, Geology of the Conterminous U.S. at 1:2,500,000 Scale - a digital representation of the 1974 P.B. King and H.M. Beikman Map, USGS Digital Data Series DDS - 11 (1994).

SSURGO SOIL MAP - 5948415.2s

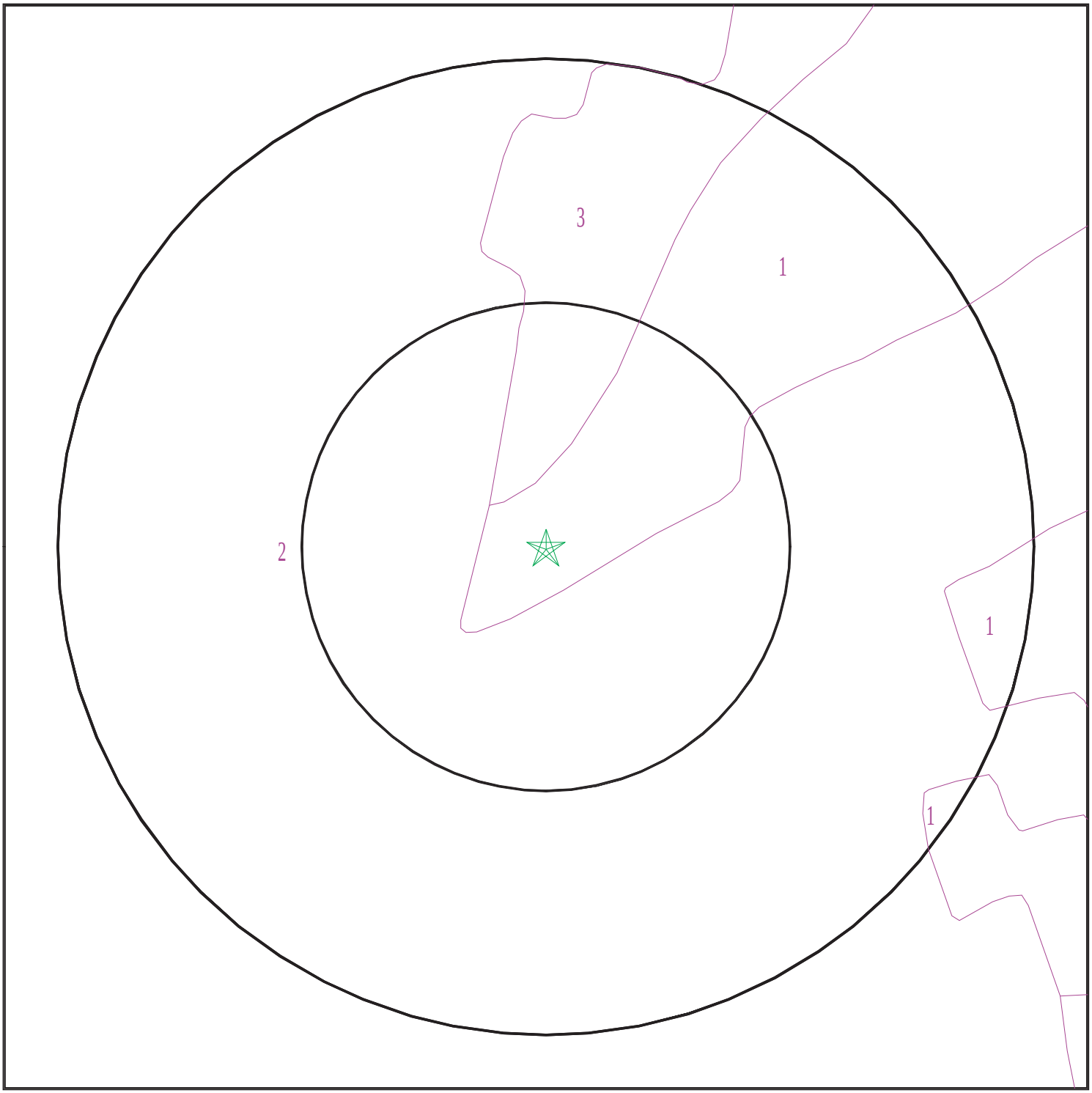

Target Property
SSURGO Soil
Water

0 1/16 1/8 1/4 Miles

N

SITE NAME:	Alder Site	CLIENT:	TurnKey Environmental Restoration, LLC.
ADDRESS:	441 Ellicott & Associated Parcels Buffalo NY 14203	CONTACT:	Nick Suraci
		INQUIRY #:	5948415.2s
LAT/LONG:	42.890565 / 78.869732	DATE:	January 27, 2020 11:22 am

Copyright © 2020 EDR, Inc. © 2015 TomTom Rel. 2015.

GEOCHECK® - PHYSICAL SETTING SOURCE SUMMARY

DOMINANT SOIL COMPOSITION IN GENERAL AREA OF TARGET PROPERTY

The U.S. Department of Agriculture's (USDA) Soil Conservation Service (SCS) leads the National Cooperative Soil Survey (NCSS) and is responsible for collecting, storing, maintaining and distributing soil survey information for privately owned lands in the United States. A soil map in a soil survey is a representation of soil patterns in a landscape. The following information is based on Soil Conservation Service SSURGO data.

Soil Map ID: 1

Soil Component Name: Urban

Soil Surface Texture:
Hydrologic Group: Not reported

Soil Drainage Class:
Hydric Status: Unknown

Corrosion Potential - Uncoated Steel: Not Reported

Depth to Bedrock Min: > 0 inches

Depth to Watertable Min: > 54 inches

No Layer Information available.

Soil Map ID: 2

Soil Component Name: Urban land

Soil Surface Texture:
Hydrologic Group: Not reported

Soil Drainage Class:
Hydric Status: Unknown

Corrosion Potential - Uncoated Steel: Not Reported

Depth to Bedrock Min: > 0 inches

Depth to Watertable Min: > 0 inches

No Layer Information available.

Soil Map ID: 3

Soil Component Name: Urban

Soil Surface Texture:
Hydrologic Group: Not reported

Soil Drainage Class:

GEOCHECK® - PHYSICAL SETTING SOURCE SUMMARY

Hydric Status: Unknown

Corrosion Potential - Uncoated Steel: Not Reported

Depth to Bedrock Min: > 0 inches

Depth to Watertable Min: > 54 inches

No Layer Information available.

LOCAL / REGIONAL WATER AGENCY RECORDS

EDR Local/Regional Water Agency records provide water well information to assist the environmental professional in assessing sources that may impact ground water flow direction, and in forming an opinion about the impact of contaminant migration on nearby drinking water wells.

WELL SEARCH DISTANCE INFORMATION

DATABASE	SEARCH DISTANCE (miles)
Federal USGS	1.000
Federal FRDS PWS	Nearest PWS within 1 mile
State Database	1.000

FEDERAL USGS WELL INFORMATION

MAP ID	WELL ID	LOCATION FROM TP
1	USGS40000864697	1/8 - 1/4 Mile NW
2	USGS40000864584	1/8 - 1/4 Mile WSW
3	USGS40000864696	1/4 - 1/2 Mile ENE
5	USGS40000864797	1/4 - 1/2 Mile North
6	USGS40000864508	1/4 - 1/2 Mile SW
7	USGS40000864739	1/4 - 1/2 Mile ENE
9	USGS40000864439	1/2 - 1 Mile SSW
10	USGS40000864850	1/2 - 1 Mile North
12	USGS40000864431	1/2 - 1 Mile SW
13	USGS40000864447	1/2 - 1 Mile SW
15	USGS40000864489	1/2 - 1 Mile WSW
17	USGS40000864374	1/2 - 1 Mile South
A18	USGS40000864917	1/2 - 1 Mile North
19	USGS40000864366	1/2 - 1 Mile South
21	USGS40000864346	1/2 - 1 Mile South
22	USGS40000864347	1/2 - 1 Mile SSW
23	USGS40000864357	1/2 - 1 Mile SSE
24	USGS40000864643	1/2 - 1 Mile West
25	USGS40000865009	1/2 - 1 Mile North
26	USGS40000864278	1/2 - 1 Mile South
27	USGS40000864835	1/2 - 1 Mile ENE

GEOCHECK® - PHYSICAL SETTING SOURCE SUMMARY

FEDERAL USGS WELL INFORMATION

MAP ID	WELL ID	LOCATION FROM TP

FEDERAL FRDS PUBLIC WATER SUPPLY SYSTEM INFORMATION

MAP ID	WELL ID	LOCATION FROM TP
8	NY0018673	1/2 - 1 Mile SW

Note: PWS System location is not always the same as well location.

STATE DATABASE WELL INFORMATION

MAP ID	WELL ID	LOCATION FROM TP
4	NYWS30000006022	1/4 - 1/2 Mile NW
16	NYWS30000006023	1/2 - 1 Mile WSW

PHYSICAL SETTING SOURCE MAP - 5948415.2s

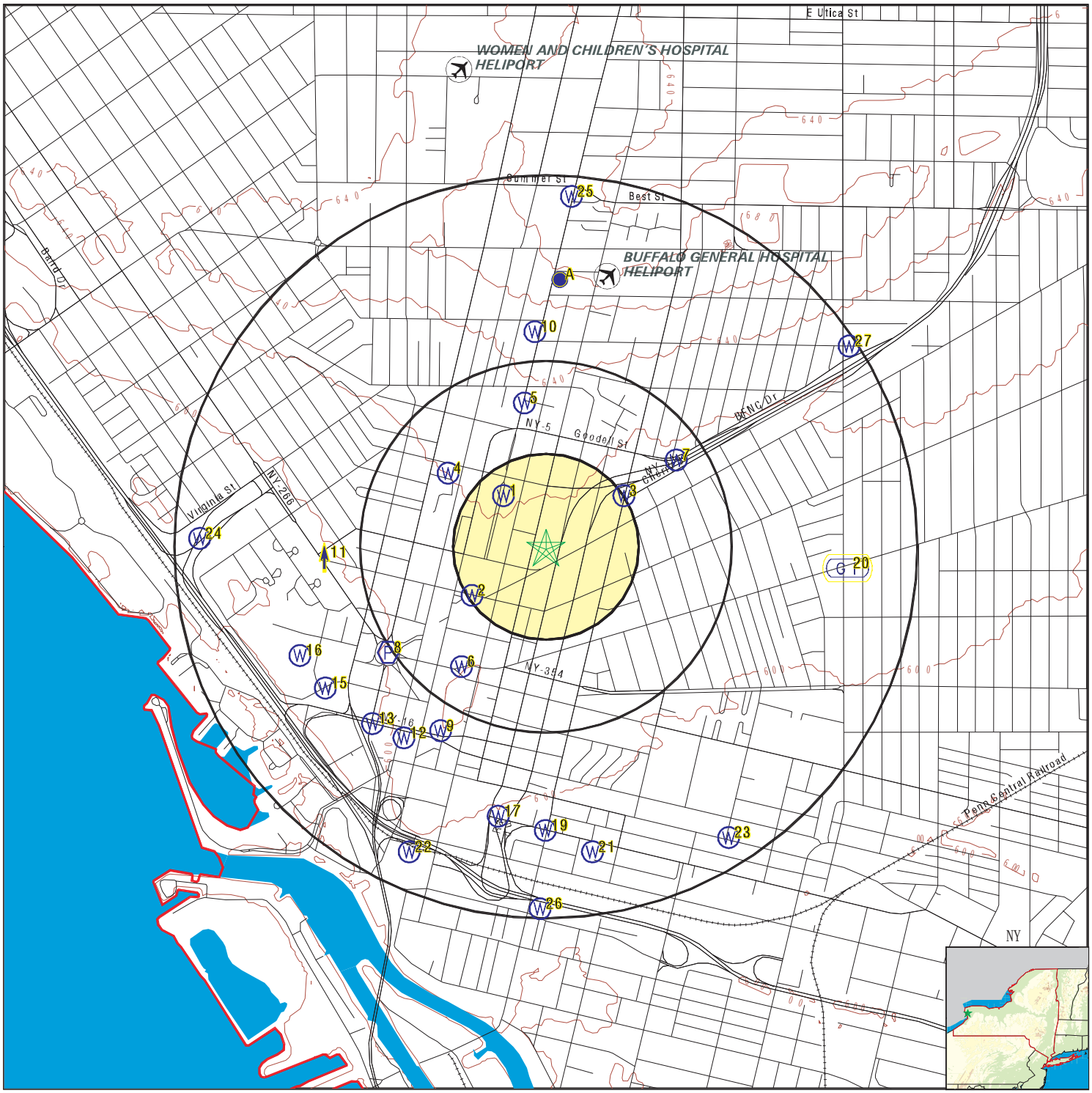

County Boundary
Major Roads
Contour Lines
Airports
Earthquake epicenter, Richter 5 or greater
Water Wells
Public Water Supply Wells
Cluster of Multiple Icons

Groundwater Flow Direction
Indeterminate Groundwater Flow at Location
Groundwater Flow Varies at Location
Closest Hydrogeological Data
Oil, gas or related wells

SITE NAME: Alder Site	CLIENT: TurnKey Environmental Restoration, LLC.
ADDRESS: 441 Ellicott & Associated Parcels Buffalo NY 14203	CONTACT: Nick Suraci INQUIRY #: 5948415.2s
LAT/LONG: 42.890565 / 78.869732	DATE: January 27, 2020 11:22 am

Copyright © 2020 EDR, Inc. © 2015 TomTom Rel. 2015.

GEOCHECK® - PHYSICAL SETTING SOURCE MAP FINDINGS

Map ID Direction Distance Elevation	Database	EDR ID Number
1 **NW** **1/8 - 1/4 Mile** **Higher**	**FED USGS**	**USGS40000864697**

Organization ID:	USGS-NY	Organization Name:	USGS New York Water Science Center
Monitor Location:	E 289		
Type:	Well: Test hole not completed as a well		
Description:	Niagara Project: BNE-115	HUC:	Not Reported
Drainage Area:	Not Reported	Drainage Area Units:	Not Reported
Contrib Drainage Area:	Not Reported	Contrib Drainage Area Unts:	Not Reported
Aquifer:	Not Reported	Formation Type:	Not Reported
Aquifer Type:	Not Reported	Construction Date:	Not Reported
Well Depth:	Not Reported	Well Depth Units:	Not Reported
Well Hole Depth:	Not Reported	Well Hole Depth Units:	Not Reported

---

2 **WSW** **1/8 - 1/4 Mile** **Higher**	**FED USGS**	**USGS40000864584**

Organization ID:	USGS-NY	Organization Name:	USGS New York Water Science Center
Monitor Location:	E 282		
Type:	Well: Test hole not completed as a well		
Description:	Niagara Project: BNE-116	HUC:	Not Reported
Drainage Area:	Not Reported	Drainage Area Units:	Not Reported
Contrib Drainage Area:	Not Reported	Contrib Drainage Area Unts:	Not Reported
Aquifer:	Not Reported	Formation Type:	Not Reported
Aquifer Type:	Not Reported	Construction Date:	Not Reported
Well Depth:	Not Reported	Well Depth Units:	Not Reported
Well Hole Depth:	Not Reported	Well Hole Depth Units:	Not Reported

---

3 **ENE** **1/4 - 1/2 Mile** **Higher**	**FED USGS**	**USGS40000864696**

Organization ID:	USGS-NY	Organization Name:	USGS New York Water Science Center
Monitor Location:	E 288		
Type:	Well: Test hole not completed as a well		
Description:	Niagara Project: BNE-58	HUC:	Not Reported
Drainage Area:	Not Reported	Drainage Area Units:	Not Reported
Contrib Drainage Area:	Not Reported	Contrib Drainage Area Unts:	Not Reported
Aquifer:	Not Reported	Formation Type:	Not Reported
Aquifer Type:	Not Reported	Construction Date:	Not Reported
Well Depth:	Not Reported	Well Depth Units:	Not Reported
Well Hole Depth:	Not Reported	Well Hole Depth Units:	Not Reported

Map ID Direction Distance Elevation	Database	EDR ID Number
4 **NW** **1/4 - 1/2 Mile** **Higher**	**NY WELLS**	**NYWS30000006022**

DEC Well #:	E2343	Location Description:	DELAWARE AVE
Well Depth (ft):	305	Bedrock Depth (ft):	52
Groundwater Depth (ft):	20	Casing Depth(ft):	0
Screened Well:	N	Avg Dischg Rate (g/m):	200
Driller Registration #:	NYRD10084		

---

5 **North** **1/4 - 1/2 Mile** **Higher**	**FED USGS**	**USGS40000864797**

Organization ID:	USGS-NY	Organization Name:	USGS New York Water Science Center
Monitor Location:	E 298	Type:	Well
Description:	Niagara Project: BNE-114	HUC:	Not Reported
Drainage Area:	Not Reported	Drainage Area Units:	Not Reported
Contrib Drainage Area:	Not Reported	Contrib Drainage Area Unts:	Not Reported
Aquifer:	Not Reported	Formation Type:	Not Reported
Aquifer Type:	Not Reported	Construction Date:	Not Reported
Well Depth:	Not Reported	Well Depth Units:	Not Reported
Well Hole Depth:	Not Reported	Well Hole Depth Units:	Not Reported

---

6 **SW** **1/4 - 1/2 Mile** **Higher**	**FED USGS**	**USGS40000864508**

Organization ID:	USGS-NY	Organization Name:	USGS New York Water Science Center
Monitor Location:	E 280		
Type:	Well: Test hole not completed as a well		
Description:	Niagara Project: BNE-117	HUC:	Not Reported
Drainage Area:	Not Reported	Drainage Area Units:	Not Reported
Contrib Drainage Area:	Not Reported	Contrib Drainage Area Unts:	Not Reported
Aquifer:	Not Reported	Formation Type:	Not Reported
Aquifer Type:	Not Reported	Construction Date:	Not Reported
Well Depth:	Not Reported	Well Depth Units:	Not Reported
Well Hole Depth:	Not Reported	Well Hole Depth Units:	Not Reported

---

7 **ENE** **1/4 - 1/2 Mile** **Higher**	**FED USGS**	**USGS40000864739**

Organization ID:	USGS-NY	Organization Name:	USGS New York Water Science Center
Monitor Location:	E 292		
Type:	Well: Test hole not completed as a well		
Description:	Niagara Project: BNE-57	HUC:	Not Reported
Drainage Area:	Not Reported	Drainage Area Units:	Not Reported
Contrib Drainage Area:	Not Reported	Contrib Drainage Area Unts:	Not Reported
Aquifer:	Not Reported	Formation Type:	Not Reported

Aquifer Type:	Not Reported	Construction Date:	Not Reported
Well Depth:	Not Reported	Well Depth Units:	Not Reported
Well Hole Depth:	Not Reported	Well Hole Depth Units:	Not Reported

---

8
SW
1/2 - 1 Mile
Lower

FRDS PWS **NY0018673**

PWS ID:	NY0018673	PWS type:	System Owner/Responsible Party
PWS name:	CARMODY JAMES T	PWS address:	PIONEER TRI COUNTY ENT LTD
PWS address:	123 MICHIGAN AVE	PWS city:	BUFFALO
PWS state:	NY	PWS zip:	14204
PWS ID:	NY0018673	Activity status:	Active
Date system activated:	Not Reported	Date system deactivated:	Not Reported
Retail population:	00000100	System name:	PRYME TIME RESTAURANT
System address:	Not Reported	System city:	CHAFFEE
System state:	NY	System zip:	14030
County FIPS:	014	City served:	SARDINIA (T)
Latitude:	425311	Longitude:	0785242

9
SSW
1/2 - 1 Mile
Higher

FED USGS **USGS40000864439**

Organization ID:	USGS-NY	Organization Name:	USGS New York Water Science Center
Monitor Location:	E 272		
Type:	Well: Test hole not completed as a well		
Description:	Niagara Project: BNW-3	HUC:	Not Reported
Drainage Area:	Not Reported	Drainage Area Units:	Not Reported
Contrib Drainage Area:	Not Reported	Contrib Drainage Area Unts:	Not Reported
Aquifer:	Not Reported	Formation Type:	Not Reported
Aquifer Type:	Not Reported	Construction Date:	Not Reported
Well Depth:	Not Reported	Well Depth Units:	Not Reported
Well Hole Depth:	Not Reported	Well Hole Depth Units:	Not Reported

---

10
North
1/2 - 1 Mile
Higher

FED USGS **USGS40000864850**

Organization ID:	USGS-NY	Organization Name:	USGS New York Water Science Center
Monitor Location:	E 300	Type:	Well
Description:	Niagara Project: BNE-113	HUC:	Not Reported
Drainage Area:	Not Reported	Drainage Area Units:	Not Reported
Contrib Drainage Area:	Not Reported	Contrib Drainage Area Unts:	Not Reported
Aquifer:	Not Reported	Formation Type:	Not Reported
Aquifer Type:	Not Reported	Construction Date:	Not Reported
Well Depth:	Not Reported	Well Depth Units:	Not Reported
Well Hole Depth:	Not Reported	Well Hole Depth Units:	Not Reported

Map ID Direction Distance Elevation			Database	EDR ID Number
11 **West** **1/2 - 1 Mile** **Lower**	Site ID:	9402191	**AQUIFLOW**	**60515**
	Groundwater Flow:	N		
	Shallowest Water Table Depth:	94.4		
	Deepest Water Table Depth:	95.14		
	Average Water Table Depth:	Not Reported		
	Date:	09/1996		

12
SW
1/2 - 1 Mile
Lower

FED USGS **USGS40000864431**

Organization ID:	USGS-NY	Organization Name:	USGS New York Water Science Center
Monitor Location:	E 271	Type:	Well
Description:	Not Reported	HUC:	04120103
Drainage Area:	Not Reported	Drainage Area Units:	Not Reported
Contrib Drainage Area:	Not Reported	Contrib Drainage Area Unts:	Not Reported
Aquifer:	New York and New England carbonate-rock aquifers		
Formation Type:	Onondaga Limestone	Aquifer Type:	Not Reported
Construction Date:	1955	Well Depth:	80
Well Depth Units:	ft	Well Hole Depth:	Not Reported
Well Hole Depth Units:	Not Reported		

Ground water levels,Number of Measurements:	1	Level reading date:	1963-03-20
Feet below surface:	30	Feet to sea level:	Not Reported
Note:	Not Reported		

13
SW
1/2 - 1 Mile
Lower

FED USGS **USGS40000864447**

Organization ID:	USGS-NY	Organization Name:	USGS New York Water Science Center
Monitor Location:	E 274		
Type:	Well: Test hole not completed as a well		
Description:	Niagara Project: BNW-4	HUC:	Not Reported
Drainage Area:	Not Reported	Drainage Area Units:	Not Reported
Contrib Drainage Area:	Not Reported	Contrib Drainage Area Unts:	Not Reported
Aquifer:	Not Reported	Formation Type:	Not Reported
Aquifer Type:	Not Reported	Construction Date:	Not Reported
Well Depth:	Not Reported	Well Depth Units:	Not Reported
Well Hole Depth:	Not Reported	Well Hole Depth Units:	Not Reported

A14 **North** **1/2 - 1 Mile** **Higher**	Site ID:	8806781	**AQUIFLOW**	**43934**
	Groundwater Flow:	Not Reported		
	Shallowest Water Table Depth:	20.99		
	Deepest Water Table Depth:	29.61		
	Average Water Table Depth:	Not Reported		
	Date:	11/01/1988		

Map ID Direction Distance Elevation	Database	EDR ID Number
15 **WSW** **1/2 - 1 Mile** **Lower**	**FED USGS**	**USGS40000864489**

Organization ID:	USGS-NY	Organization Name:	USGS New York Water Science Center
Monitor Location:	E 278		
Type:	Well: Test hole not completed as a well		
Description:	Niagara Project: BNW-5	HUC:	Not Reported
Drainage Area:	Not Reported	Drainage Area Units:	Not Reported
Contrib Drainage Area:	Not Reported	Contrib Drainage Area Unts:	Not Reported
Aquifer:	Not Reported	Formation Type:	Not Reported
Aquifer Type:	Not Reported	Construction Date:	Not Reported
Well Depth:	Not Reported	Well Depth Units:	Not Reported
Well Hole Depth:	Not Reported	Well Hole Depth Units:	Not Reported

16 **WSW** **1/2 - 1 Mile** **Lower**	**NY WELLS**	**NYWS30000006023**

DEC Well #:	E2563	Location Description:	FOURTH ST
Well Depth (ft):	19	Bedrock Depth (ft):	-999
Groundwater Depth (ft):	7	Casing Depth(ft):	Not Reported
Screened Well:	Y	Avg Dischg Rate (g/m):	Not Reported
Driller Registration #:	NYRD10435		

17 **South** **1/2 - 1 Mile** **Lower**	**FED USGS**	**USGS40000864374**

Organization ID:	USGS-NY	Organization Name:	USGS New York Water Science Center
Monitor Location:	E 269		
Type:	Well: Test hole not completed as a well		
Description:	Niagara Project: BNE-20	HUC:	Not Reported
Drainage Area:	Not Reported	Drainage Area Units:	Not Reported
Contrib Drainage Area:	Not Reported	Contrib Drainage Area Unts:	Not Reported
Aquifer:	Not Reported	Formation Type:	Not Reported
Aquifer Type:	Not Reported	Construction Date:	Not Reported
Well Depth:	Not Reported	Well Depth Units:	Not Reported
Well Hole Depth:	Not Reported	Well Hole Depth Units:	Not Reported

A18 **North** **1/2 - 1 Mile** **Higher**	**FED USGS**	**USGS40000864917**

Organization ID:	USGS-NY	Organization Name:	USGS New York Water Science Center
Monitor Location:	E 307	Type:	Well
Description:	Niagara Project: BNE-112	HUC:	Not Reported
Drainage Area:	Not Reported	Drainage Area Units:	Not Reported
Contrib Drainage Area:	Not Reported	Contrib Drainage Area Unts:	Not Reported
Aquifer:	Not Reported	Formation Type:	Not Reported

Aquifer Type:	Not Reported	Construction Date:	Not Reported
Well Depth:	Not Reported	Well Depth Units:	Not Reported
Well Hole Depth:	Not Reported	Well Hole Depth Units:	Not Reported

---

19
South
1/2 - 1 Mile
Lower

FED USGS **USGS40000864366**

Organization ID:	USGS-NY	Organization Name:	USGS New York Water Science Center
Monitor Location:	E 268		
Type:	Well: Test hole not completed as a well		
Description:	Niagara Project: BNE-19	HUC:	Not Reported
Drainage Area:	Not Reported	Drainage Area Units:	Not Reported
Contrib Drainage Area:	Not Reported	Contrib Drainage Area Unts:	Not Reported
Aquifer:	Not Reported	Formation Type:	Not Reported
Aquifer Type:	Not Reported	Construction Date:	Not Reported
Well Depth:	Not Reported	Well Depth Units:	Not Reported
Well Hole Depth:	Not Reported	Well Hole Depth Units:	Not Reported

---

20
East
1/2 - 1 Mile
Lower

AQUIFLOW **44138**

Site ID:	9006220
Groundwater Flow:	Not Reported
Shallowest Water Table Depth:	96.93
Deepest Water Table Depth:	97.91
Average Water Table Depth:	Not Reported
Date:	10/01/1993

21
South
1/2 - 1 Mile
Lower

FED USGS **USGS40000864346**

Organization ID:	USGS-NY	Organization Name:	USGS New York Water Science Center
Monitor Location:	E 265	Type:	Well
Description:	Niagara Project: BNE-91	HUC:	04120103
Drainage Area:	Not Reported	Drainage Area Units:	Not Reported
Contrib Drainage Area:	Not Reported	Contrib Drainage Area Unts:	Not Reported
Aquifer:	New York and New England carbonate-rock aquifers		
Formation Type:	Onondaga Limestone	Aquifer Type:	Not Reported
Construction Date:	1947	Well Depth:	101
Well Depth Units:	ft	Well Hole Depth:	Not Reported
Well Hole Depth Units:	Not Reported		

Ground water levels,Number of Measurements:	1	Level reading date:	1951
Feet below surface:	37	Feet to sea level:	Not Reported
Note:	A nearby site that taps the same aquifer was being pumped.		

22
SSW
1/2 - 1 Mile
Lower

FED USGS **USGS40000864347**

Organization ID:	USGS-NY	Organization Name:	USGS New York Water Science Center
Monitor Location:	E 266		
Type:	Well: Test hole not completed as a well		

Description:	Niagara Project: BNW-2	HUC:	Not Reported
Drainage Area:	Not Reported	Drainage Area Units:	Not Reported
Contrib Drainage Area:	Not Reported	Contrib Drainage Area Unts:	Not Reported
Aquifer:	Not Reported	Formation Type:	Not Reported
Aquifer Type:	Not Reported	Construction Date:	Not Reported
Well Depth:	Not Reported	Well Depth Units:	Not Reported
Well Hole Depth:	Not Reported	Well Hole Depth Units:	Not Reported

---

23
SSE
1/2 - 1 Mile
Lower

FED USGS **USGS40000864357**

Organization ID:	USGS-NY	Organization Name:	USGS New York Water Science Center
Monitor Location:	E 267		
Type:	Well: Test hole not completed as a well		
Description:	Niagara Project: BNE-16	HUC:	Not Reported
Drainage Area:	Not Reported	Drainage Area Units:	Not Reported
Contrib Drainage Area:	Not Reported	Contrib Drainage Area Unts:	Not Reported
Aquifer:	Not Reported	Formation Type:	Not Reported
Aquifer Type:	Not Reported	Construction Date:	Not Reported
Well Depth:	Not Reported	Well Depth Units:	Not Reported
Well Hole Depth:	Not Reported	Well Hole Depth Units:	Not Reported

---

24
West
1/2 - 1 Mile
Lower

FED USGS **USGS40000864643**

Organization ID:	USGS-NY	Organization Name:	USGS New York Water Science Center
Monitor Location:	E 285		
Type:	Well: Test hole not completed as a well		
Description:	Niagara Project: BNW-6	HUC:	Not Reported
Drainage Area:	Not Reported	Drainage Area Units:	Not Reported
Contrib Drainage Area:	Not Reported	Contrib Drainage Area Unts:	Not Reported
Aquifer:	Not Reported	Formation Type:	Not Reported
Aquifer Type:	Not Reported	Construction Date:	Not Reported
Well Depth:	Not Reported	Well Depth Units:	Not Reported
Well Hole Depth:	Not Reported	Well Hole Depth Units:	Not Reported

---

25
North
1/2 - 1 Mile
Higher

FED USGS **USGS40000865009**

Organization ID:	USGS-NY	Organization Name:	USGS New York Water Science Center
Monitor Location:	E 313		
Type:	Well: Test hole not completed as a well		
Description:	Niagara Project: BNE-111	HUC:	Not Reported
Drainage Area:	Not Reported	Drainage Area Units:	Not Reported
Contrib Drainage Area:	Not Reported	Contrib Drainage Area Unts:	Not Reported
Aquifer:	Not Reported	Formation Type:	Not Reported
Aquifer Type:	Not Reported	Construction Date:	Not Reported
Well Depth:	Not Reported	Well Depth Units:	Not Reported
Well Hole Depth:	Not Reported	Well Hole Depth Units:	Not Reported

Map ID Direction Distance Elevation		Database	EDR ID Number
26 **South** **1/2 - 1 Mile** **Lower**		**FED USGS**	**USGS40000864278**

Organization ID:	USGS-NY	Organization Name:	USGS New York Water Science Center
Monitor Location:	E 255		
Type:	Well: Test hole not completed as a well		
Description:	Niagara Project: BNE-18	HUC:	Not Reported
Drainage Area:	Not Reported	Drainage Area Units:	Not Reported
Contrib Drainage Area:	Not Reported	Contrib Drainage Area Unts:	Not Reported
Aquifer:	Not Reported	Formation Type:	Not Reported
Aquifer Type:	Not Reported	Construction Date:	Not Reported
Well Depth:	Not Reported	Well Depth Units:	Not Reported
Well Hole Depth:	Not Reported	Well Hole Depth Units:	Not Reported

---

27 **ENE** **1/2 - 1 Mile** **Higher**		**FED USGS**	**USGS40000864835**

Organization ID:	USGS-NY	Organization Name:	USGS New York Water Science Center
Monitor Location:	E 299		
Type:	Well: Test hole not completed as a well		
Description:	Niagara Project: BNE-56	HUC:	Not Reported
Drainage Area:	Not Reported	Drainage Area Units:	Not Reported
Contrib Drainage Area:	Not Reported	Contrib Drainage Area Unts:	Not Reported
Aquifer:	Not Reported	Formation Type:	Not Reported
Aquifer Type:	Not Reported	Construction Date:	Not Reported
Well Depth:	Not Reported	Well Depth Units:	Not Reported
Well Hole Depth:	Not Reported	Well Hole Depth Units:	Not Reported

---

1G **North** **1/2 - 1 Mile** **Lower**	Site ID:	8806781	**AQUIFLOW**	**43934**
	Groundwater Flow:	Not Reported		
	Shallowest Water Table Depth:	20.99		
	Deepest Water Table Depth:	29.61		
	Average Water Table Depth:	Not Reported		
	Date:	11/01/1988		

2G **West** **1/2 - 1 Mile** **Lower**	Site ID:	9402191	**AQUIFLOW**	**60515**
	Groundwater Flow:	N		
	Shallowest Water Table Depth:	94.4		
	Deepest Water Table Depth:	95.14		
	Average Water Table Depth:	Not Reported		
	Date:	09/1996		

3G **East** **1/2 - 1 Mile** **Lower**	Site ID:	9006220	**AQUIFLOW**	**44138**
	Groundwater Flow:	Not Reported		
	Shallowest Water Table Depth:	96.93		
	Deepest Water Table Depth:	97.91		
	Average Water Table Depth:	Not Reported		
	Date:	10/01/1993		

GEOCHECK® - PHYSICAL SETTING SOURCE MAP FINDINGS
RADON

AREA RADON INFORMATION

State Database: NY Radon

Radon Test Results

County	Town	Num Tests	Avg Result	Geo Mean	Max Result
ERIE	ALDEN	123	5.69	1.93	185.3
ERIE	AMHERST	864	2.57	1.15	115.6
ERIE	AURORA	436	10.94	4.46	215.6
ERIE	BOSTON	101	9.51	4.47	49.9
ERIE	BRANT	9	12.9	4.13	78.7
ERIE	BUFFALO	936	1.18	0.62	63.2
ERIE	CHEEKTOWAGA	444	1.03	0.71	30.8
ERIE	CLARENCE	244	6.79	2.37	207.8
ERIE	COLDEN	45	5.4	3.44	38
ERIE	COLLINS	48	11.83	4.76	115.1
ERIE	CONCORD	180	15.75	7.87	163
ERIE	EDEN	163	6.74	3.33	206.7
ERIE	ELMA	282	8.17	3.15	213.6
ERIE	EVANS	121	5.77	2.92	92.3
ERIE	GRAND ISLAND	85	1.41	1.03	7.5
ERIE	HAMBURG	753	4.9	2.2	136.8
ERIE	HOLLAND	55	8.09	3.57	122.9
ERIE	KENMORE	146	0.75	0.56	4.8
ERIE	LACKAWANNA	42	1.45	0.83	11.4
ERIE	LANCASTER	177	2.76	1.17	155.1
ERIE	MARILLA	239	28.88	9.31	371.9
ERIE	NEWSTEAD	88	3.44	2.35	18
ERIE	NO. COLLINS	28	7.97	3.88	75.6
ERIE	ORCHARD PARK	490	4.8	2.37	116.9
ERIE	SARDINIA	25	22.28	8.33	121.2
ERIE	TONAWANDA	392	1.04	0.72	18.9
ERIE	W. SENECA	266	2.51	1.35	55.8
ERIE	WALES	44	11.97	4.35	181.7

Federal EPA Radon Zone for ERIE County: 1

Note: Zone 1 indoor average level > 4 pCi/L.
: Zone 2 indoor average level >= 2 pCi/L and <= 4 pCi/L.
: Zone 3 indoor average level < 2 pCi/L.

Federal Area Radon Information for ERIE COUNTY, NY

Number of sites tested: 622

Area	Average Activity	% <4 pCi/L	% 4-20 pCi/L	% >20 pCi/L
Living Area	1.000 pCi/L	89%	11%	0%
Basement	1.150 pCi/L	87%	11%	2%

PHYSICAL SETTING SOURCE RECORDS SEARCHED

TOPOGRAPHIC INFORMATION

USGS 7.5' Digital Elevation Model (DEM)
Source: United States Geologic Survey
EDR acquired the USGS 7.5' Digital Elevation Model in 2002 and updated it in 2006. The 7.5 minute DEM corresponds to the USGS 1:24,000- and 1:25,000-scale topographic quadrangle maps. The DEM provides elevation data with consistent elevation units and projection.

Current USGS 7.5 Minute Topographic Map
Source: U.S. Geological Survey

HYDROLOGIC INFORMATION

Flood Zone Data: This data was obtained from the Federal Emergency Management Agency (FEMA). It depicts 100-year and 500-year flood zones as defined by FEMA. It includes the National Flood Hazard Layer (NFHL) which incorporates Flood Insurance Rate Map (FIRM) data and Q3 data from FEMA in areas not covered by NFHL.
Source: FEMA
Telephone: 877-336-2627
Date of Government Version: 2003, 2015

NWI: National Wetlands Inventory. This data, available in select counties across the country, was obtained by EDR in 2002, 2005 and 2010 from the U.S. Fish and Wildlife Service.

State Wetlands Data: Freshwater Wetlands
Source: Department of Environmental Conservation
Telephone: 518-402-8961

HYDROGEOLOGIC INFORMATION

AQUIFLOW[R] Information System
Source: EDR proprietary database of groundwater flow information
EDR has developed the AQUIFLOW Information System (AIS) to provide data on the general direction of groundwater flow at specific points. EDR has reviewed reports submitted to regulatory authorities at select sites and has extracted the date of the report, hydrogeologically determined groundwater flow direction and depth to water table information.

GEOLOGIC INFORMATION

Geologic Age and Rock Stratigraphic Unit
Source: P.G. Schruben, R.E. Arndt and W.J. Bawiec, Geology of the Conterminous U.S. at 1:2,500,000 Scale - A digital representation of the 1974 P.B. King and H.M. Beikman Map, USGS Digital Data Series DDS - 11 (1994).

STATSGO: State Soil Geographic Database
Source: Department of Agriculture, Natural Resources Conservation Service (NRCS)
The U.S. Department of Agriculture's (USDA) Natural Resources Conservation Service (NRCS) leads the national Conservation Soil Survey (NCSS) and is responsible for collecting, storing, maintaining and distributing soil survey information for privately owned lands in the United States. A soil map in a soil survey is a representation of soil patterns in a landscape. Soil maps for STATSGO are compiled by generalizing more detailed (SSURGO) soil survey maps.

SSURGO: Soil Survey Geographic Database
Source: Department of Agriculture, Natural Resources Conservation Service (NRCS)
Telephone: 800-672-5559
SSURGO is the most detailed level of mapping done by the Natural Resources Conservation Service, mapping scales generally range from 1:12,000 to 1:63,360. Field mapping methods using national standards are used to construct the soil maps in the Soil Survey Geographic (SSURGO) database. SSURGO digitizing duplicates the original soil survey maps. This level of mapping is designed for use by landowners, townships and county natural resource planning and management.

PHYSICAL SETTING SOURCE RECORDS SEARCHED

LOCAL / REGIONAL WATER AGENCY RECORDS

FEDERAL WATER WELLS

PWS: Public Water Systems
Source: EPA/Office of Drinking Water
Telephone: 202-564-3750
Public Water System data from the Federal Reporting Data System. A PWS is any water system which provides water to at least 25 people for at least 60 days annually. PWSs provide water from wells, rivers and other sources.

PWS ENF: Public Water Systems Violation and Enforcement Data
Source: EPA/Office of Drinking Water
Telephone: 202-564-3750
Violation and Enforcement data for Public Water Systems from the Safe Drinking Water Information System (SDWIS) after August 1995. Prior to August 1995, the data came from the Federal Reporting Data System (FRDS).

USGS Water Wells: USGS National Water Inventory System (NWIS)
This database contains descriptive information on sites where the USGS collects or has collected data on surface water and/or groundwater. The groundwater data includes information on wells, springs, and other sources of groundwater.

STATE RECORDS

New York Public Water Wells
Source: New York Department of Health
Telephone: 518-458-6731

OTHER STATE DATABASE INFORMATION

Oil and Gas Well Database
Source: Department of Environmental Conservation
Telephone: 518-402-8072
These files contain records, in the database, of wells that have been drilled.

RADON

State Database: NY Radon
Source: Department of Health
Telephone: 518-402-7556
Radon Test Results

Area Radon Information
Source: USGS
Telephone: 703-356-4020
The National Radon Database has been developed by the U.S. Environmental Protection Agency (USEPA) and is a compilation of the EPA/State Residential Radon Survey and the National Residential Radon Survey. The study covers the years 1986 - 1992. Where necessary data has been supplemented by information collected at private sources such as universities and research institutions.

EPA Radon Zones
Source: EPA
Telephone: 703-356-4020
Sections 307 & 309 of IRAA directed EPA to list and identify areas of U.S. with the potential for elevated indoor radon levels.

OTHER

Airport Landing Facilities: Private and public use landing facilities
Source: Federal Aviation Administration, 800-457-6656

Epicenters: World earthquake epicenters, Richter 5 or greater
Source: Department of Commerce, National Oceanic and Atmospheric Administration

Earthquake Fault Lines: The fault lines displayed on EDR's Topographic map are digitized quaternary faultlines, prepared in 1975 by the United State Geological Survey

PHYSICAL SETTING SOURCE RECORDS SEARCHED

STREET AND ADDRESS INFORMATION

© 2015 TomTom North America, Inc. All rights reserved. This material is proprietary and the subject of copyright protection and other intellectual property rights owned by or licensed to Tele Atlas North America, Inc. The use of this material is subject to the terms of a license agreement. You will be held liable for any unauthorized copying or disclosure of this material.

APPENDIX B

ENVIRONMENTAL/GOVERNMENT AGENCY INFORMATION

NEW YORK STATE OF OPPORTUNITY | Department of Environmental Conservation

Spill Incidents Database Search Details

Spill Record

Administrative Information

DEC Region: 9
Spill Number: 0514820

Spill Date/Time

Spill Date: 03/27/2006 **Spill Time:** 09:17:00 AM
Call Received Date: 03/27/2006 **Call Received Time:** 09:29:00 AM

Location

Spill Name: ON ROAD
Address: 455 ELLICOTT STREET
City: BUFFALO **County:** Erie

Spill Description

Material Spilled	Amount Spilled	Resource Affected
hydraulic oil	3 Gal.	Soil

Cause: Equipment Failure
Source: Commercial Vehicle
Waterbody: AND SEWER

Record Close

Date Spill Closed: 03/27/2006

"Date Spill Closed" means the date the spill case was closed by the case manager in the Department of Environmental Conservation (the Department). The spill case was closed because either; a) the records and data submitted indicate that the necessary cleanup and removal actions have been completed and no further remedial activities are necessary, or b) the case was closed for administrative reasons (e.g., multiple reports of a single spill consolidated into a single spill number). The Department however reserves the right to require additional remedial work in relation to the spill, if in the future it determines that further action is necessary.

If you have questions about this reported incident, please contact the Regional Office where the incident occurred.

Return To Results

Refine This Search

NEW YORK STATE OF OPPORTUNITY | Department of Environmental Conservation

Bulk Storage Database SearchResults

Record Count: 1 Rows: 1 to 1

Export XLS | Export CSV | Export KML

Site Number	Site Type	Facility Name	County	Locality	Site Address	ZipCode	Facility Status	Expiration Date
9-000343	CBS	ERIE COMMUNITY COLLEGE AQUATIC CENTER	ERIE	BUFFALO	21 OAK STREET	14203	UNREGULATED/CLOSED	08/19/1997

Refine This Search

NEW YORK STATE OF OPPORTUNITY | Department of Environmental Conservation

Bulk Storage Database SearchResults

Record Count: 1 Rows: 1 to 1

Export XLS | Export CSV | Export KML

Site Number	Site Type	Facility Name	County	Locality	Site Address	ZipCode	Facility Status	Expiration Date
9-600825	PBS	FERGUSON ELECTRIC CONSTRUCTION CO INC	ERIE	BUFFALO	303 ELLICOTT ST	14203	UNREGULATED/CLOSED	03/15/2021

Refine This Search

NEW YORK STATE OF OPPORTUNITY | Department of Environmental Conservation

Bulk Storage Database SearchResults

Record Count: 7 Rows: 1 to 7

Export XLS | Export CSV | Export KML

Site Number	Site Type	Facility Name	County	Locality	Site Address	ZipCode	Facility Status	Expiration Date
9-000175	CBS	REICHHOLD CHEMICALS, INC.	ERIE	BUFFALO	4201 GENESEE ST.	14225	UNREGULATED/CLOSED	01/18/1994
9-386561	PBS	BUFFALO AIRPORT CTR ASSOC	ERIE	BUFFALO	4454 GENESEE ST SUITE 1	14225	UNREGULATED/CLOSED	07/20/1997
9-487465	PBS	REID PETROLEUM - FORMER YELLOW GOOSE	ERIE	BUFFALO	2421 GENESEE STREET	14225	UNREGULATED/CLOSED	06/23/2004
9-494070	PBS	CULLIGAN TRADE CENTER	ERIE	BUFFALO	3700 GENESEE ST	14225-3591	UNREGULATED/CLOSED	09/01/1994
9-600844	PBS	UNITED TRUCK SUPPLY INC	ERIE	BUFFALO	1090 GENESEE ST	14208	UNREGULATED/CLOSED	03/15/2021
9-600845	PBS	MAX EQUIPMENT	ERIE	BUFFALO	1336 GENESEE ST	14208	UNREGULATED/CLOSED	03/15/2021
9-600846	PBS	LUTZ AUTO SALES	ERIE	BUFFALO	2134 GENESEE ST	14211	UNREGULATED/CLOSED	03/15/2021

Refine This Search

NEW YORK STATE OF OPPORTUNITY | Department of Environmental Conservation

Environmental Site Remediation Database Search Results

Record Count: 4 Rows: 1 to 4

Export XLS | Export CSV | Export KML

	Site Code	Site Name	Program	Site Class	County	City/town	Address
1	C915194	Former Buffalo Service Station	BCP	C	Erie	Buffalo	249 West Genesee Street
2	C915194A	Former Buffalo Service Station - OFF-SITE	BCP	A	Erie	Buffalo	249 West Genesee Street
3	C915195	Buffalo Urban Renewal Agency West Property	BCP	C	Erie	Buffalo	257 West Genesee Street
4	C915211	NOCO #S41	BCP	C	Erie	Buffalo	1055 Genesee Street

Refine This Search

NEW YORK STATE OF OPPORTUNITY | Department of Environmental Conservation

Environmental Site Remediation Database Search Results

Record Count: 4 Rows: 1 to 4

Export XLS | Export CSV | Export KML

	Site Code	Site Name	Program	Site Class	County	City/town	Address
1	C915143	980 Ellicott Street Site	BCP	N	Erie	Buffalo	980 Ellicott Street
2	C915294	Pilgrim Village Redevelopment/Campus Square	BCP	A	Erie	Buffalo	903 Ellicott Street
3	C915331	201 Ellicott Street Site	BCP	A	Erie	Buffalo	201 Ellicott Street
4	915143	Osmose Wood Preserving	HW	04	Erie	Buffalo	980 Ellicott Street

Refine This Search

NEW YORK STATE OF OPPORTUNITY | Department of Environmental Conservation

Environmental Site Remediation Database Search Results

Record Count: 1 Rows: 1 to 1

Export XLS Export CSV Export KML

	Site Code	Site Name	Program	Site Class	County	City/town	Address
1	915250	Buffalo Tin Plating	RCRA	N	Erie	Buffalo	194 Oak Street

Refine This Search

NEW YORK STATE OF OPPORTUNITY | Department of Environmental Conservation

Spill Incidents Database Search Results

Record Count: 45 Rows: 1 to 45

Export XLS Export CSV

	Spill Number	Date Spill Reported	Spill Name	County	City/Town	Address
1.	8707600	12/04/1987	BUFFALO FIRE DEPT	Erie	BUFFALO	ELLICOTT STREET
2.	8710712	03/22/1988	HYDROCYANIC ACID	Erie	BUFFALO	300 ELLICOTT STREET
3.	8903194	06/26/1989	OSMOSE WOOD PRESERVATIVE	Erie	BUFFALO	980 ELLICOTT STREET
4.	8906662	10/05/1989	GREYHOUND LINES INC	Erie	BUFFALO	181 ELLICOTT STREET
5.	8912297	03/27/1990	GREYHOUND	Erie	BUFFALO	ELLICOTT & OAK STREETS
6.	9100619	04/16/1991	GREYHOUND BUS	Erie	BUFFALO	181 ELLICOTT STREET
7.	9104471	07/26/1991	ERIE COMMUNITY COLLEGE	Erie	BUFFALO	121 ELLICOTT STREET
8.	9112690	03/12/1992	GREYHOUND BUS	Erie	BUFFALO	181 ELLICOTT STREET
9.	9306369	08/23/1993	NEW YORK TELEPHONE	Erie	BUFFALO	345 ELLICOTT STREET
10.	9313823	02/18/1994	NFTA 181 ELLICOTT	Erie	BUFFALO	181 ELLICOTT STREET
11.	9405790	07/28/1994	HURONELL CORP.	Erie	BUFFALO	367 ELLICOTT STREET
12.	9408628	09/27/1994	ELLICOTT SQUARE	Erie	BUFFALO	ELLICOTT SQUARE BLDG
13.	9504575	07/17/1995	CITY OF BUFFALO FD	Erie	BUFFALO	GOODELL AND ELLICOTT
14.	9505668	08/07/1995	NOCO ENERGY-980 ELLICOTT	Erie	BUFFALO	980 ELLICOTT STREET
15.	9608362	10/04/1996	OSMOSE WOOD	Erie	BUFFALO	980 ELLICOTT STREET
16.	9609538	10/30/1996	MANHOLE AT NFTA	Erie	BUFFALO	181 ELLICOTT STREET
17.	9704527	07/16/1997	ERIE COMMUNITY COLLEGE	Erie	BUFFALO	121 ELLICOTT STREET
18.	9712441	02/06/1998	BELL ATLANTIC BLDG.	Erie	BUFFALO	345 ELLICOTT STREET
19.	9975243	06/28/1999		Erie	BUFFALO	

			OSMOSE WOOD PRESERVING			980 ELLICOTT STREET
20.	9909990	11/17/1999	BUFFALO FIRE HOUSE #1	Erie	BUFFALO	ELLICOTT STREET
21.	9910017	11/18/1999	ABANDONED MEDICAL WASTE	Erie	BUFFALO	1003 ELLICOTT STREET
22.	0075169	06/15/2000	BELL ATLANTIC SUMP	Erie	BUFFALO	345 ELLICOTT STREET
23.	0275248	08/12/2002	COMMERCIAL BUILDING	Erie	BUFFALO	477-481 ELLICOTT STREET
24.	0207429	10/18/2002	ROSWELL PARK CANER INSTIT	Erie	BUFFALO	VIRGINIA ST/ELLICOTT ST
25.	0475166	06/30/2004	NFTA TERMINAL	Erie	BUFFALO	181 ELLICOTT AVENUE
26.	0403914	07/12/2004	BUS TERMINAL	Erie	BUFFALO	181 ELLICOTT ST
27.	0475209	07/20/2004	LOADING DOCK AREA	Erie	BUFFALO	181 ELLICOTT ST
28.	0406026	09/01/2004	OVERFILL OF A BUS	Erie	BUFFALO	181 ELLICOTT ST
29.	0406688	09/17/2004	GREYHOUND BUS	Erie	BUFFALO	181 ELLICOTT ST
30.	0514820	03/27/2006	ON ROAD	Erie	BUFFALO	455 ELLICOTT STREET
31.	0650049	04/12/2006	BURKE CONSTRUCTION	Erie	BUFFALO	509 ELLICOTT ST.
32.	0650101	04/21/2006	BEHIND LAFAYETTE TAP RM ON ELLICOTT	Erie	BUFFALO	ELLICOTT ST
33.	0650743	08/02/2006	VERIZON	Erie	BUFFALO	345 ELLICOTT ST
34.	0750398	06/14/2007	IN STREET	Erie	BUFFALO	ELLICOTT ST.
35.	0705383	08/10/2007	BUFFALO GENERAL HOSPITAL	Erie	C/BUFFALO	GOODRICH ST/ELLICOTT ST
36.	0900903	04/23/2009	NEAR THE BUFFALO PUBLIC LIBRARY	Erie	BUFFALO	ELLICOTT AVE AND CLINTON ST.
37.	0910563	12/28/2009	BLD SITE OF GENERAL HOSPITAL	Erie	BUFFALO	CORNER NORTH ST AND ELLICOTT ST
38.	1012451	03/15/2011	VAULT 1026	Erie	BUFFALO	ELLICOTT AND SWAN
39.	1107814	09/20/2011	TRANSFORMER (PAD MOUNT)	Erie	BUFFALO	641 ELLICOTT ST
40.	1203501	07/11/2012	NFTA BUS TERMINAL	Erie	BUFFALO	181 ELLICOTT STREET
41.	1214958	01/25/2013	FREY THE WHEELMAN AUTO REPAIR SHOP	Erie	BUFFALO	522 ELLICOTT ST
42.	1214959	01/25/2013	FREY THE WHEELMAN GAS STATION	Erie	BUFFALO	525 ELLICOTT ST
43.	1306996	10/04/2013	NFTA	Erie	BUFFALO	181 ELLICOTT

44.	1505442	08/20/2015	GREY LINE BUS TERMINAL	Erie	BUFFALO	181 ELLICOTT ST.
45.	1800008	04/01/2018	NY TRAILWAYS	Erie	BUFFALO	181 ELLICOTT ST

Refine This Search

APPENDIX C

HISTORIC SANBORN MAPS

Alder Site

441 Ellicott & Associated Parcels

Buffalo, NY 14203

Inquiry Number: 5948415.3

January 27, 2020

Certified Sanborn® Map Report

6 Armstrong Road, 4th floor
Shelton, CT 06484
Toll Free: 800.352.0050
www.edrnet.com

Certified Sanborn® Map Report

01/27/20

Site Name:	Client Name:
Alder Site	TurnKey Environmental Restoration, LLC.
441 Ellicott & Associated Parce	2558 Hamburg Turnpike Suite 300
Buffalo, NY 14203	Buffalo, NY 14218
EDR Inquiry # 5948415.3	Contact: Nick Suraci

The Sanborn Library has been searched by EDR and maps covering the target property location as provided by TurnKey Environmental Restoration, LLC. were identified for the years listed below. The Sanborn Library is the largest, most complete collection of fire insurance maps. The collection includes maps from Sanborn, Bromley, Perris & Browne, Hopkins, Barlow, and others. Only Environmental Data Resources Inc. (EDR) is authorized to grant rights for commercial reproduction of maps by the Sanborn Library LLC, the copyright holder for the collection. Results can be authenticated by visiting www.edrnet.com/sanborn.

The Sanborn Library is continually enhanced with newly identified map archives. This report accesses all maps in the collection as of the day this report was generated.

Certified Sanborn Results:

Certification # E110-4D08-B94F

PO # T0395-020-001

Project Alder Site

Maps Provided:

1986
1981
1951
1925
1899
1889

Sanborn® Library search results

Certification #: E110-4D08-B94F

The Sanborn Library includes more than 1.2 million fire insurance maps from Sanborn, Bromley, Perris & Browne, Hopkins, Barlow and others which track historical property usage in approximately 12,000 American cities and towns. Collections searched:

- ✔ Library of Congress
- ✔ University Publications of America
- ✔ EDR Private Collection

The Sanborn Library LLC Since 1866™

Limited Permission To Make Copies

TurnKey Environmental Restoration, LLC. (the client) is permitted to make up to FIVE photocopies of this Sanborn Map transmittal and each fire insurance map accompanying this report solely for the limited use of its customer. No one other than the client is authorized to make copies. Upon request made directly to an EDR Account Executive, the client may be permitted to make a limited number of additional photocopies. This permission is conditioned upon compliance by the client, its customer and their agents with EDR's copyright policy; a copy of which is available upon request.

Disclaimer - Copyright and Trademark Notice

This Report contains certain information obtained from a variety of public and other sources reasonably available to Environmental Data Resources, Inc. It cannot be concluded from this Report that coverage information for the target and surrounding properties does not exist from other sources. NO WARRANTY EXPRESSED OR IMPLIED, IS MADE WHATSOEVER IN CONNECTION WITH THIS REPORT. ENVIRONMENTAL DATA RESOURCES, INC. SPECIFICALLY DISCLAIMS THE MAKING OF ANY SUCH WARRANTIES, INCLUDING WITHOUT LIMITATION, MERCHANTABILITY OR FITNESS FOR A PARTICULAR USE OR PURPOSE. ALL RISK IS ASSUMED BY THE USER. IN NO EVENT SHALL ENVIRONMENTAL DATA RESOURCES, INC. BE LIABLE TO ANYONE, WHETHER ARISING OUT OF ERRORS OR OMISSIONS, NEGLIGENCE, ACCIDENT OR ANY OTHER CAUSE, FOR ANY LOSS OF DAMAGE, INCLUDING, WITHOUT LIMITATION, SPECIAL, INCIDENTAL, CONSEQUENTIAL, OR EXEMPLARY DAMAGES. ANY LIABILITY ON THE PART OF ENVIRONMENTAL DATA RESOURCES, INC. IS STRICTLY LIMITED TO A REFUND OF THE AMOUNT PAID FOR THIS REPORT. Purchaser accepts this Report "AS IS". Any analyses, estimates, ratings, environmental risk levels or risk codes provided in this Report are provided for illustrative purposes only, and are not intended to provide, nor should they be interpreted as providing any facts regarding, or prediction or forecast of, any environmental risk for any property. Only a Phase I Environmental Site Assessment performed by an environmental professional can provide information regarding the environmental risk for any property. Additionally, the information provided in this Report is not to be construed as legal advice.

Copyright 2020 by Environmental Data Resources, Inc. All rights reserved. Reproduction in any media or format, in whole or in part, of any report or map of Environmental Data Resources, Inc., or its affiliates, is prohibited without prior written permission.

EDR and its logos (including Sanborn and Sanborn Map) are trademarks of Environmental Data Resources, Inc. or its affiliates. All other trademarks used herein are the property of their respective owners.

Sanborn Sheet Key

This Certified Sanborn Map Report is based upon the following Sanborn Fire Insurance map sheets.

1986 Source Sheets

Volume 1, Sheet 15

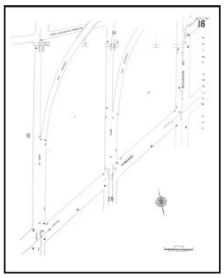
Volume 1, Sheet 16

Volume 1, Sheet 17

1981 Source Sheets

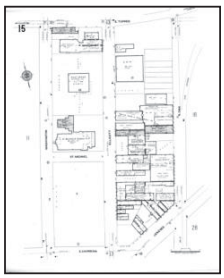
Volume 1, Sheet 15

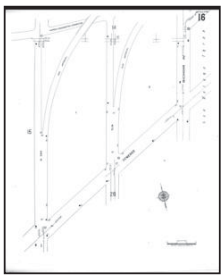
Volume 1, Sheet 16

Volume 1, Sheet 17

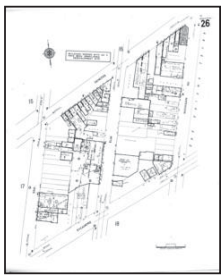
Volume 1, Sheet 26

1951 Source Sheets

Volume 1, Sheet xxxx

Volume 1, Sheet 15

Volume 1, Sheet 16

Volume 1, Sheet 17

Volume 1, Sheet 26

1925 Source Sheets

Volume 1, Sheet xxxx

Volume 1, Sheet 16

Volume 1, Sheet 17

Volume 1, Sheet 26

Volume 1, Sheet 15

Sanborn Sheet Key

This Certified Sanborn Map Report is based upon the following Sanborn Fire Insurance map sheets.

1899 Source Sheets

Volume 3, Sheet 214

Volume 3, Sheet 215

Volume 3, Sheet 216

Volume 3, Sheet 217

1889 Source Sheets

Volume 1, Sheet 7

Volume 1, Sheet 7

Volume 1, Sheet 8

Volume 1, Sheet 8

Certified Sanborn® Map

1986

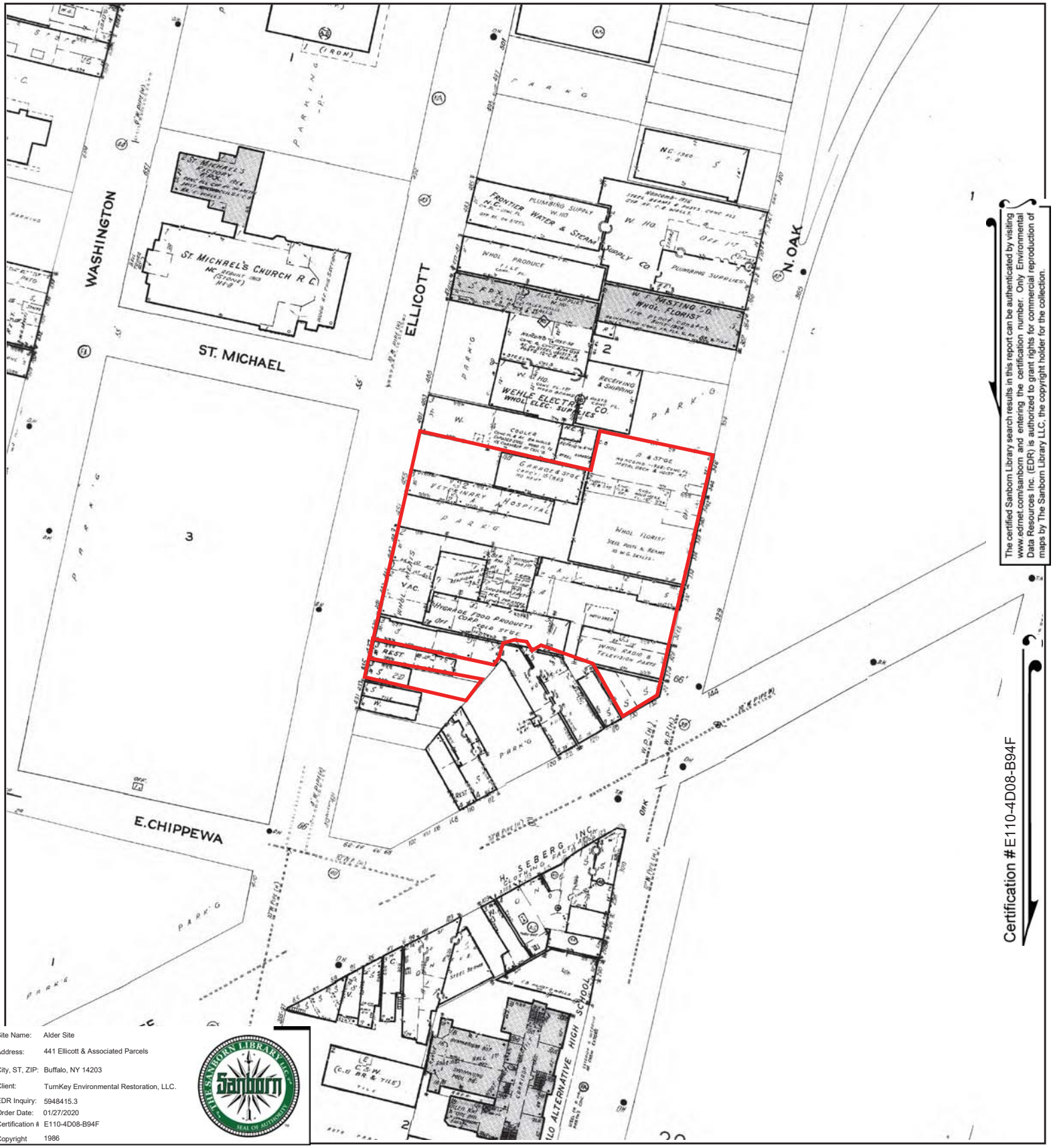

Site Name:	Alder Site
Address:	441 Ellicott & Associated Parcels
City, ST, ZIP:	Buffalo, NY 14203
Client:	TurnKey Environmental Restoration, LLC.
EDR Inquiry:	5948415.3
Order Date:	01/27/2020
Certification #	E110-4D08-B94F
Copyright	1986

This Certified Sanborn Map combines the following sheets.
Outlined areas indicate map sheets within the collection.

0 Feet 150 300 600

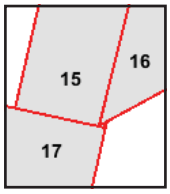

Volume 1, Sheet 17
Volume 1, Sheet 16
Volume 1, Sheet 15

N

Certified Sanborn® Map

1981

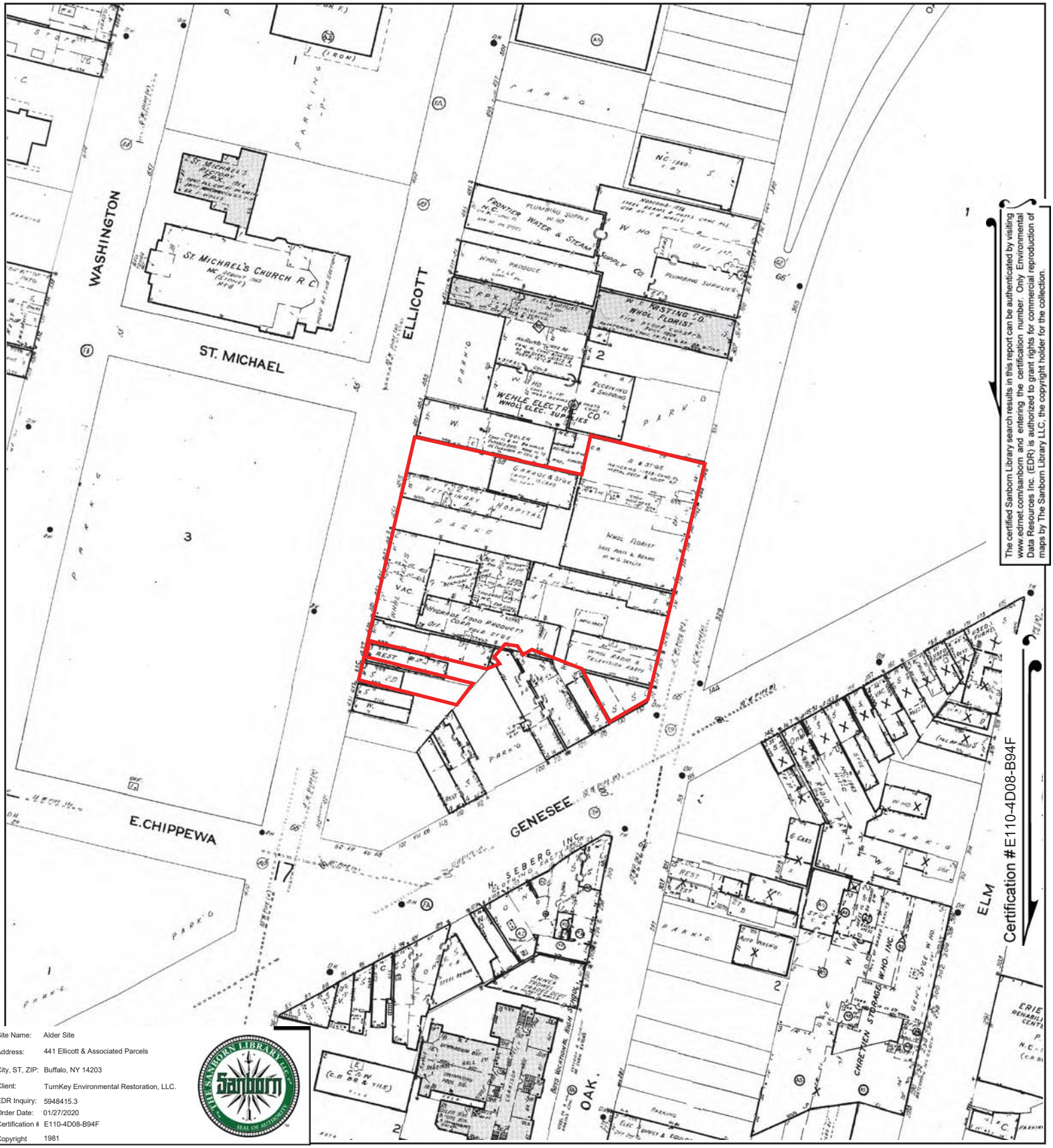

The certified Sanborn Library search results in this report can be authenticated by visiting www.edrnet.com/sanborn and entering the certification number. Only Environmental Data Resources Inc. (EDR) is authorized to grant rights for commercial reproduction of maps by The Sanborn Library LLC, the copyright holder for the collection.

Site Name:	Alder Site
Address:	441 Ellicott & Associated Parcels
City, ST, ZIP:	Buffalo, NY 14203
Client:	TurnKey Environmental Restoration, LLC.
EDR Inquiry:	5948415.3
Order Date:	01/27/2020
Certification #	E110-4D08-B94F
Copyright	1981

This Certified Sanborn Map combines the following sheets.
Outlined areas indicate map sheets within the collection.

0 Feet 150 300 600

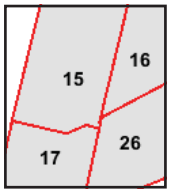

Volume 1, Sheet 26
Volume 1, Sheet 17
Volume 1, Sheet 16
Volume 1, Sheet 15

N

Certified Sanborn® Map

1951

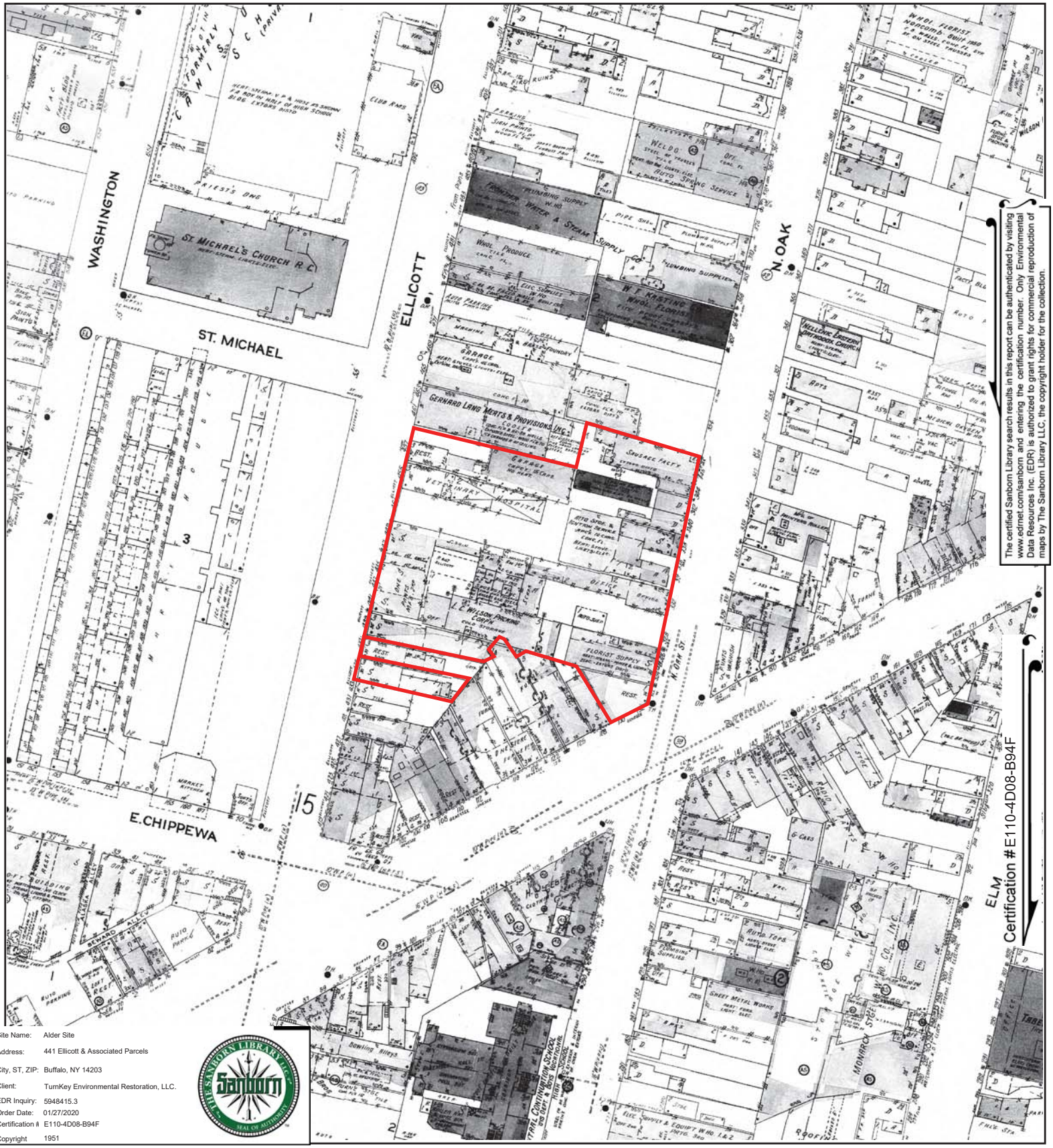

The certified Sanborn Library search results in this report can be authenticated by visiting www.edrnet.com/sanborn and entering the certification number. Only Environmental Data Resources Inc. (EDR) is authorized to grant rights for commercial reproduction of maps by The Sanborn Library LLC, the copyright holder for the collection.

Site Name:	Alder Site
Address:	441 Ellicott & Associated Parcels
City, ST, ZIP:	Buffalo, NY 14203
Client:	TurnKey Environmental Restoration, LLC.
EDR Inquiry:	5948415.3
Order Date:	01/27/2020
Certification #	E110-4D08-B94F
Copyright	1951

This Certified Sanborn Map combines the following sheets.
Outlined areas indicate map sheets within the collection.

0 Feet 150 300 600

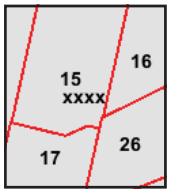

Volume 1, Sheet 26
Volume 1, Sheet 17
Volume 1, Sheet 16
Volume 1, Sheet 15
Volume 1, Sheet xxxx

N

Certified Sanborn® Map

1925

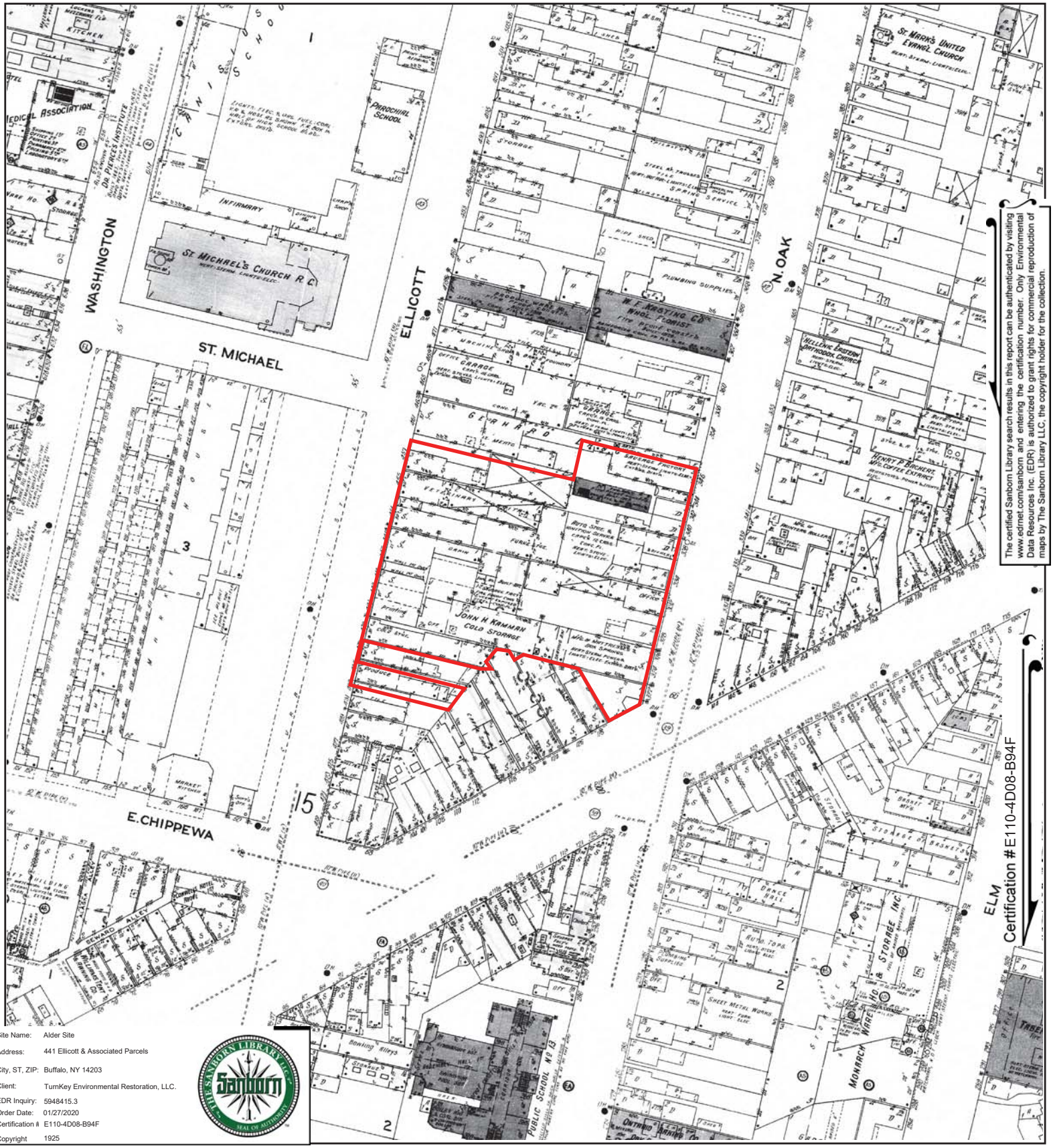

The certified Sanborn Library search results in this report can be authenticated by visiting www.edrnet.com/sanborn and entering the certification number. Only Environmental Data Resources Inc. (EDR) is authorized to grant rights for commercial reproduction of maps by The Sanborn Library LLC, the copyright holder for the collection.

Site Name:	Alder Site
Address:	441 Ellicott & Associated Parcels
City, ST, ZIP:	Buffalo, NY 14203
Client:	TurnKey Environmental Restoration, LLC.
EDR Inquiry:	5948415.3
Order Date:	01/27/2020
Certification #	E110-4D08-B94F
Copyright	1925

This Certified Sanborn Map combines the following sheets.
Outlined areas indicate map sheets within the collection.

0 Feet 150 300 600

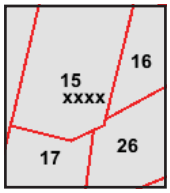

Volume 1, Sheet 15
Volume 1, Sheet 26
Volume 1, Sheet 17
Volume 1, Sheet 16
Volume 1, Sheet xxxx

N

Certified Sanborn® Map

1899

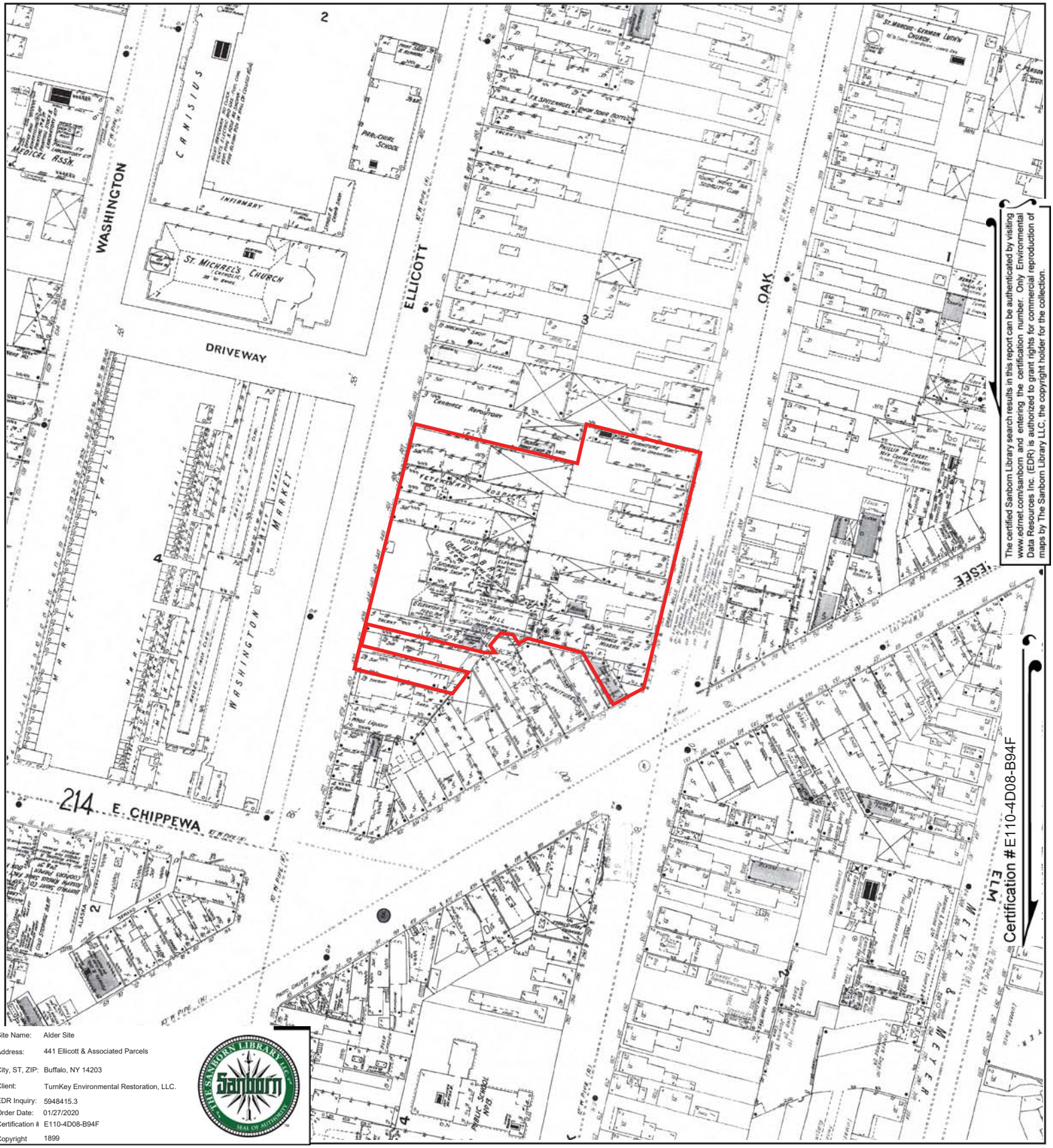

The certified Sanborn Library search results in this report can be authenticated by visiting www.edrnet.com/sanborn and entering the certification number. Only Environmental Data Resources Inc. (EDR) is authorized to grant rights for commercial reproduction of maps by The Sanborn Library LLC, the copyright holder for the collection.

Site Name:	Alder Site
Address:	441 Ellicott & Associated Parcels
City, ST, ZIP:	Buffalo, NY 14203
Client:	TurnKey Environmental Restoration, LLC.
EDR Inquiry:	5948415.3
Order Date:	01/27/2020
Certification #	E110-4D08-B94F
Copyright	1899

This Certified Sanborn Map combines the following sheets.
Outlined areas indicate map sheets within the collection.

0 Feet 150 300 600

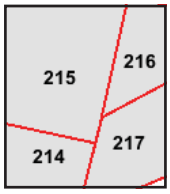

Volume 3, Sheet 217
Volume 3, Sheet 216
Volume 3, Sheet 215
Volume 3, Sheet 214

N

Certified Sanborn® Map

1889

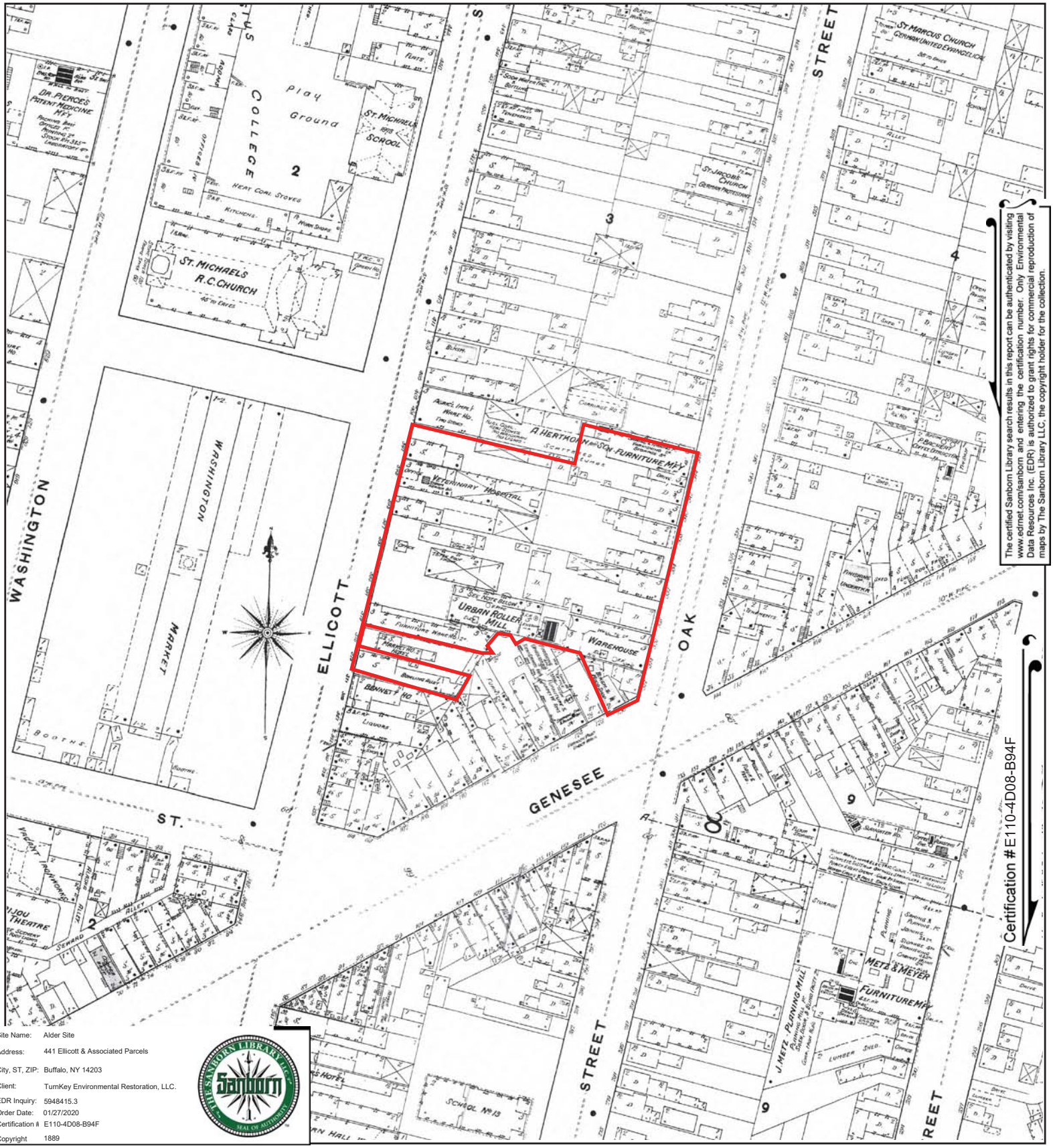

The certified Sanborn Library search results in this report can be authenticated by visiting www.edrnet.com/sanborn and entering the certification number. Only Environmental Data Resources Inc. (EDR) is authorized to grant rights for commercial reproduction of maps by The Sanborn Library LLC, the copyright holder for the collection.

Site Name:	Alder Site
Address:	441 Ellicott & Associated Parcels
City, ST, ZIP:	Buffalo, NY 14203
Client:	TurnKey Environmental Restoration, LLC.
EDR Inquiry:	5948415.3
Order Date:	01/27/2020
Certification #	E110-4D08-B94F
Copyright	1889

This Certified Sanborn Map combines the following sheets.
Outlined areas indicate map sheets within the collection.

0 Feet 150 300 600

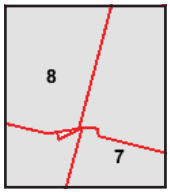

Volume 1, Sheet 8
Volume 1, Sheet 8
Volume 1, Sheet 7
Volume 1, Sheet 7

N

APPENDIX D

HISTORIC CITY DIRECTORIES

Alder Site
441 Ellicott & Associated Parcels
Buffalo, NY 14203

Inquiry Number: 5948415.5
January 28, 2020

The EDR-City Directory Abstract

Environmental Data Resources Inc

6 Armstrong Road
Shelton, CT 06484
800.352.0050
www.edrnet.com

TABLE OF CONTENTS

SECTION

Executive Summary

Findings

City Directory Images

Thank you for your business.
Please contact EDR at 1-800-352-0050
with any questions or comments.

Disclaimer - Copyright and Trademark Notice

This Report contains certain information obtained from a variety of public and other sources reasonably available to Environmental Data Resources, Inc. It cannot be concluded from this Report that coverage information for the target and surrounding properties does not exist from other sources. **NO WARRANTY EXPRESSED OR IMPLIED, IS MADE WHATSOEVER IN CONNECTION WITH THIS REPORT. ENVIRONMENTAL DATA RESOURCES, INC. SPECIFICALLY DISCLAIMS THE MAKING OF ANY SUCH WARRANTIES, INCLUDING WITHOUT LIMITATION, MERCHANTABILITY OR FITNESS FOR A PARTICULAR USE OR PURPOSE. ALL RISK IS ASSUMED BY THE USER. IN NO EVENT SHALL ENVIRONMENTAL DATA RESOURCES, INC. BE LIABLE TO ANYONE, WHETHER ARISING OUT OF ERRORS OR OMISSIONS, NEGLIGENCE, ACCIDENT OR ANY OTHER CAUSE, FOR ANY LOSS OR DAMAGE, INCLUDING, WITHOUT LIMITATION, SPECIAL, INCIDENTAL, CONSEQUENTIAL, OR EXEMPLARY DAMAGES. ANY LIABILITY ON THE PART OF ENVIRONMENTAL DATA RESOURCES, INC. IS STRICTLY LIMITED TO A REFUND OF THE AMOUNT PAID FOR THIS REPORT.** Purchaser accepts this Report "AS IS". Any analyses, estimates, ratings, environmental risk levels or risk codes provided in this Report are provided for illustrative purposes only, and are not intended to provide, nor should they be interpreted as providing any facts regarding, or prediction orforecast of, any environmental risk for any property. Only a Phase I Environmental Site Assessment performed by an environmental professional can provide information regarding the environmental risk for any property. Additionally, the information provided in this Report is not to be construed as legal advice.

Copyright 2017 by Environmental Data Resources, Inc. All rights reserved. Reproduction in any media or format, in whole or in part, of any report or map of Environmental Data Resources, Inc. or its affiliates is prohibited without prior written permission.

EDR and its logos (including Sanborn and Sanborn Map) are trademarks of Environmental Data Resources, Inc. or its affiliates. All other trademarks used herein are the property of their respective owners.

EXECUTIVE SUMMARY

DESCRIPTION

Environmental Data Resources, Inc.'s (EDR) City Directory Abstract is a screening tool designed to assist environmental professionals in evaluating potential liability on a target property resulting from past activities. EDR's City Directory Abstract includes a search and abstract of available city directory data. For each address, the directory lists the name of the corresponding occupant at five year intervals.

Business directories including city, cross reference and telephone directories were reviewed, if available, at approximately five year intervals for the years spanning 1925 through 2014. This report compiles information gathered in this review by geocoding the latitude and longitude of properties identified and gathering information about properties within 660 feet of the target property.

A summary of the information obtained is provided in the text of this report.

RECORD SOURCES

EDR's Digital Archive combines historical directory listings from sources such as Cole Information and Dun & Bradstreet. These standard sources of property information complement and enhance each other to provide a more comprehensive report.

EDR is licensed to reproduce certain City Directory works by the copyright holders of those works. The purchaser of this EDR City Directory Report may include it in report(s) delivered to a customer. Reproduction of City Directories without permission of the publisher or licensed vendor may be a violation of copyright.

Data by
infoUSA®
Copyright©2008
All Rights Reserved

RESEARCH SUMMARY

The following research sources were consulted in the preparation of this report. An "X" indicates where information was identified in the source and provided in this report.

Year	Source	TP	Adjoining	Text Abstract	Source Image
2014	EDR Digital Archive	-	X	X	-
	EDR Digital Archive	X	X	X	-
2010	EDR Digital Archive	-	X	X	-
	EDR Digital Archive	X	X	X	-
2008	Polk City Directories	-	X	X	-
	Polk City Directories	X	X	X	-
2001	EQUIFAX Polk City Directory	-	X	X	-
	EQUIFAX Polk City Directory	X	X	X	-
1998	The Polk Company,City Directory Division	-	X	X	-
	The Polk Company,City Directory Division	X	X	X	-
1996	R.L. Polk Company	-	-	-	-
1992	R. L. Polk Co., Publishers	-	X	X	-

EXECUTIVE SUMMARY

Year	Source	TP	Adjoining	Text Abstract	Source Image
1992	R. L. Polk Co., Publishers	X	X	X	-
1985	R. L. Polk Co., Publishers	-	X	X	-
	R. L. Polk Co., Publishers	X	X	X	-
1980	R. L. Polk Co., Publishers	-	X	X	-
	R. L. Polk Co., Publishers	X	X	X	-
1975	R. L. Polk Co.	-	X	X	-
	R. L. Polk Co.	X	X	X	-
1970	R.L. Polk Company, Inc., Publishers	-	X	X	-
	R.L. Polk Company, Inc., Publishers	X	X	X	-
1964	R. L. Polk Co., Inc., Publishers	-	X	X	-
	R. L. Polk Co., Inc., Publishers	X	X	X	-
1960	Polk-Clement Directory Co. Inc.,	-	X	X	-
	Polk-Clement Directory Co. Inc.,	X	X	X	-
1955	Polk-Clement Directory Co. Inc.,	-	X	X	-
	Polk-Clement Directory Co. Inc.,	X	X	X	-
1950	Polk-Clement Directory Co. Inc.,	-	X	X	-
	Polk-Clement Directory Co. Inc.,	X	X	X	-
1946	Polk-Clement Directory Co. Inc.,	-	X	X	-
	Polk-Clement Directory Co. Inc.,	X	X	X	-
1940	Polk-Clement Directory Co. Inc.,	-	X	X	-
	Polk-Clement Directory Co. Inc.,	X	X	X	-
1935	Polk-Clement Directory Co. Inc.	-	X	X	-
	Polk-Clement Directory Co. Inc.	X	X	X	-
1930	Polk-Clement Directory Co. Inc.,	-	X	X	-
	Polk-Clement Directory Co. Inc.,	X	X	X	-
1925	Polk-Clement Directory Co., Publishers	-	X	X	-
	Polk-Clement Directory Co., Publishers	X	X	X	-

EXECUTIVE SUMMARY

SELECTED ADDRESSES

The following addresses were selected by the client, for EDR to research. An "X" indicates where information was identified.

Address	*Type*	*Findings*
455 Ellicott Street	Client Entered	X
435 Ellicott Street	Client Entered	X
430 Ellicott Street	Client Entered	
334 Oak Street	Client Entered	X
328 Oak Street	Client Entered	X
324 Oak Street	Client Entered	X
130 Genesee Street	Client Entered	X
441 Ellicott Street	Client Entered	X

FINDINGS

TARGET PROPERTY INFORMATION

ADDRESS

441 Ellicott & Associated Parcels
Buffalo, NY 14203

FINDINGS DETAIL

Target Property research detail.

ELLICOTT ST

435 ELLICOTT ST

Year	Uses	Source	
2008	Baldassara Jaclyn S	Polk City Directories	Image pg. A1
2001	COMBAT VETERANS A C	EQUIFAX Polk City Directory	Image pg. A5
1992	Vacant	R. L. Polk Co., Publishers	Image pg. A15
1985	Combat Veterans Club Inc	R. L. Polk Co., Publishers	Image pg. A24
1975	Ever Ready T V Service t v serv	R. L. Polk Co.	Image pg. A39
	Kopack Wesley C	R. L. Polk Co.	Image pg. A39
	Wolentarski Louise J Mrs	R. L. Polk Co.	Image pg. A39
1970	WOLENTARSKI LOUISE I MRS	R.L. Polk Company, Inc., Publishers	Image pg. A51
1964	Ellicott Appliance	R. L. Polk Co., Inc., Publishers	Image pg. A58
	Wolentarski Louise I Mrs	R. L. Polk Co., Inc., Publishers	Image pg. A58
1960	Bockstahler Henry W	Polk-Clement Directory Co. Inc.,	Image pg. A67
1955	Bockstahler Henry W florist	Polk-Clement Directory Co. Inc.,	Image pg. A74
1950	Bockstahler Henry W florist	Polk-Clement Directory Co. Inc.,	Image pg. A83
1946	Bockstanler Henry W florist	Polk-Clement Directory Co. Inc.,	Image pg. A95
	Crommiller Cath E Mrs	Polk-Clement Directory Co. Inc.,	Image pg. A95
1940	Cronmiller Cath E Mrs furn rms	Polk-Clement Directory Co. Inc.,	Image pg. A102
	Vacant store	Polk-Clement Directory Co. Inc.,	Image pg. A102
1935	Cronmiller Cath E Mrs	Polk-Clement Directory Co. Inc.	Image pg. A111
1930	432 35 U S Dist Court Room	Polk-Clement Directory Co. Inc.,	Image pg. A135
	Cronmiller Cath Mrs	Polk-Clement Directory Co. Inc.,	Image pg. A136
1925	FLYNN John lab r	Polk-Clement Directory Co., Publishers	Image pg. A165

Ellicott St

441 Ellicott St

Year	Uses	Source
2014	MAUREENS BUFFALO WHL FLWR MKT	EDR Digital Archive

FINDINGS

Year	Uses	Source
2010	MAUREENS BUFFALO WHL FLWR MKT	EDR Digital Archive

ELLICOTT ST

441 ELLICOTT ST

Year	Uses	Source	
2008	MAUREENS BUFFALO	Polk City Directories	Image pg. A1
	WHOLESALE florists retail	Polk City Directories	Image pg. A1
2001	MAUREENS BUFFALO WHOLESALE	EQUIFAX Polk City Directory	Image pg. A5
1992	Bflo Whol Florist Sup Rear Entrance	R. L. Polk Co., Publishers	Image pg. A15
1985	Vacant	R. L. Polk Co., Publishers	Image pg. A24
1980	rubber stamp mfg	R. L. Polk Co., Publishers	Image pg. A33
	Vacant	R. L. Polk Co., Publishers	Image pg. A33
1975	Vacant	R. L. Polk Co.	Image pg. A39
1964	Hygrade Food Products Corp meat	R. L. Polk Co., Inc., Publishers	Image pg. A58
1960	Vacant	Polk-Clement Directory Co. Inc.,	Image pg. A67
1955	Thomas Printing Serv	Polk-Clement Directory Co. Inc.,	Image pg. A74
1950	Albanese Jos D barber	Polk-Clement Directory Co. Inc.,	Image pg. A83
	Monarch Pants Mfg Co	Polk-Clement Directory Co. Inc.,	Image pg. A83
1946	Pagano Rosalino A barber	Polk-Clement Directory Co. Inc.,	Image pg. A95
1940	Casseur Albert A restr	Polk-Clement Directory Co. Inc.,	Image pg. A102
1935	Casseur Albert A restr	Polk-Clement Directory Co. Inc.	Image pg. A111
1930	Nevin Glove Co	Polk-Clement Directory Co. Inc.,	Image pg. A140

Ellicott St

455 Ellicott St

Year	Uses	Source
2014	455 ELLICOTT STREET LLC	EDR Digital Archive
	BUFFALO SMALL ANIMAL VET SVC	EDR Digital Archive
2010	455 ELLICOTT STREET LLC	EDR Digital Archive
	BUFFALO SMALL ANIMAL VET SVC	EDR Digital Archive

ELLICOTT ST

455 ELLICOTT ST

Year	Uses	Source	
2008	& grooming	Polk City Directories	Image pg. A1
	GROOMING BY BETTY pet washing	Polk City Directories	Image pg. A1
	HOSP veterinarians	Polk City Directories	Image pg. A1

FINDINGS

Year	Uses	Source	
2008	MC CLELLAND SMALL ANIMAL	Polk City Directories	Image pg. A1
2001	BUFFALO SMALL ANIMAL VETERINARY SERVICE P C veterinarian	EQUIFAX Polk City Directory	Image pg. A5
	SOUZA MATTHEW M DVM veterinarian	EQUIFAX Polk City Directory	Image pg. A5
1998	HOSPITAL vtrnry svcs spclte	The Polk Company,City Directory Division	Image pg. A9
	MC CLELLAND SMALL ANIMAL	The Polk Company,City Directory Division	Image pg. A9
1992	Ellicott Small Animal Hospital P C	R. L. Polk Co., Publishers	Image pg. A16
1985	Ellicott Small Animal Hospital P C	R. L. Polk Co., Publishers	Image pg. A25
	Gerard David	R. L. Polk Co., Publishers	Image pg. A25
1980	Mc Clelland Veterinary Hospital	R. L. Polk Co., Publishers	Image pg. A33
	Mc Ninch Karen A	R. L. Polk Co., Publishers	Image pg. A33
1975	Mc Clelland Veterinary Hospital	R. L. Polk Co.	Image pg. A39
	Nice Wm	R. L. Polk Co.	Image pg. A39
1970	JUENGEL RUSSELL E	R.L. Polk Company, Inc., Publishers	Image pg. A51
	MC CLELLAND VETERINARY HOSPITAL	R.L. Polk Company, Inc., Publishers	Image pg. A51
1964	Jengel Russell E	R. L. Polk Co., Inc., Publishers	Image pg. A58
	McClelland Veterinary Hosp	R. L. Polk Co., Inc., Publishers	Image pg. A58
1960	McClelland Veterinary Hosp	Polk-Clement Directory Co. Inc.,	Image pg. A67
1955	McClelland Veterinary Hosp	Polk-Clement Directory Co. Inc.,	Image pg. A74
	Williams Benj R	Polk-Clement Directory Co. Inc.,	Image pg. A74
1950	McClelland Veterinary Hosp	Polk-Clement Directory Co. Inc.,	Image pg. A83
	Williams Benj R	Polk-Clement Directory Co. Inc.,	Image pg. A83
1946	McClelland Veterinary Hosp	Polk-Clement Directory Co. Inc.,	Image pg. A95
	Williams Benj	Polk-Clement Directory Co. Inc.,	Image pg. A95
1940	McClelland Veterinary Hosp	Polk-Clement Directory Co. Inc.,	Image pg. A102
1935	McClelland Veterinary Hosp	Polk-Clement Directory Co. Inc.	Image pg. A111
	Pettengell Homer O	Polk-Clement Directory Co. Inc.	Image pg. A111
	Weitz Wm L	Polk-Clement Directory Co. Inc.	Image pg. A111
1930	Fox Max A	Polk-Clement Directory Co. Inc.,	Image pg. A142
	Mc Clelland Frank E vet surg	Polk-Clement Directory Co. Inc.,	Image pg. A142
	Mc Clelland Veterinary Hosp	Polk-Clement Directory Co. Inc.,	Image pg. A142
1925	Brenning Irving F vet surg Mc Clelland Veterinary Hosp r	Polk-Clement Directory Co., Publishers	Image pg. A166
	Hosp r	Polk-Clement Directory Co., Publishers	Image pg. A167
	WILKINSON Raymond J vet surg Mc Clelland Veterinary	Polk-Clement Directory Co., Publishers	Image pg. A167

FINDINGS

Ellicott Street

430 Ellicott Street

Year	Uses	Source	

435 Ellicott Street

Year	Uses	Source	
2008	Baldassara Jaclyn S	Polk City Directories	Image pg. A1
2001	COMBAT VETERANS A C	EQUIFAX Polk City Directory	Image pg. A5
1992	Vacant	R. L. Polk Co., Publishers	Image pg. A17
1985	Combat Veterans Club Inc	R. L. Polk Co., Publishers	Image pg. A26
1975	Ever Ready T V Service t v serv	R. L. Polk Co.	Image pg. A39
	Kopack Wesley C	R. L. Polk Co.	Image pg. A39
	Wolentarski Louise J Mrs	R. L. Polk Co.	Image pg. A39
1970	WOLENTARSKI LOUISE I MRS	R.L. Polk Company, Inc., Publishers	Image pg. A51
1964	Ellicott Appliance	R. L. Polk Co., Inc., Publishers	Image pg. A58
	Wolentarski Louise I Mrs	R. L. Polk Co., Inc., Publishers	Image pg. A58
1960	Bockstahler Henry W	Polk-Clement Directory Co. Inc.,	Image pg. A67
1955	Bockstahler Henry W florist	Polk-Clement Directory Co. Inc.,	Image pg. A74
1950	Bockstahler Henry W florist	Polk-Clement Directory Co. Inc.,	Image pg. A83
1946	Bockstanler Henry W florist	Polk-Clement Directory Co. Inc.,	Image pg. A95
	Crommiller Cath E Mrs	Polk-Clement Directory Co. Inc.,	Image pg. A95
1940	Cronmiller Cath E Mrs furn rms	Polk-Clement Directory Co. Inc.,	Image pg. A102
	Vacant store	Polk-Clement Directory Co. Inc.,	Image pg. A102
1935	Cronmiller Cath E Mrs	Polk-Clement Directory Co. Inc.	Image pg. A111
1930	432 35 U S Dist Court Room	Polk-Clement Directory Co. Inc.,	Image pg. A145
	Cronmiller Cath Mrs	Polk-Clement Directory Co. Inc.,	Image pg. A146
1925	FLYNN John lab r	Polk-Clement Directory Co., Publishers	Image pg. A169

441 Ellicott Street

Year	Uses	Source	
2008	MAUREENS BUFFALO	Polk City Directories	Image pg. A1
	WHOLESALE florists retail	Polk City Directories	Image pg. A1
2001	MAUREENS BUFFALO WHOLESALE	EQUIFAX Polk City Directory	Image pg. A5
1992	Bflo Whol Florist Sup Rear Entrance	R. L. Polk Co., Publishers	Image pg. A17
1985	Vacant	R. L. Polk Co., Publishers	Image pg. A26
1980	rubber stamp mfg	R. L. Polk Co., Publishers	Image pg. A33
	Vacant	R. L. Polk Co., Publishers	Image pg. A33
1975	Vacant	R. L. Polk Co.	Image pg. A39

FINDINGS

Year	Uses	Source	
1964	Hygrade Food Products Corp meat	R. L. Polk Co., Inc., Publishers	Image pg. A58
1960	Vacant	Polk-Clement Directory Co. Inc.,	Image pg. A67
1955	Thomas Printing Serv	Polk-Clement Directory Co. Inc.,	Image pg. A74
1950	Albanese Jos D barber	Polk-Clement Directory Co. Inc.,	Image pg. A83
	Monarch Pants Mfg Co	Polk-Clement Directory Co. Inc.,	Image pg. A83
1946	Pagano Rosalino A barber	Polk-Clement Directory Co. Inc.,	Image pg. A95
1940	Casseur Albert A restr	Polk-Clement Directory Co. Inc.,	Image pg. A102
1935	Casseur Albert A restr	Polk-Clement Directory Co. Inc.	Image pg. A111
1930	Nevin Glove Co	Polk-Clement Directory Co. Inc.,	Image pg. A146

455 Ellicott Street

Year	Uses	Source	
2008	& grooming	Polk City Directories	Image pg. A1
	GROOMING BY BETTY pet washing	Polk City Directories	Image pg. A1
	HOSP veterinarians	Polk City Directories	Image pg. A1
	MC CLELLAND SMALL ANIMAL	Polk City Directories	Image pg. A1
2001	BUFFALO SMALL ANIMAL VETERINARY SERVICE P C veterinarian	EQUIFAX Polk City Directory	Image pg. A5
	SOUZA MATTHEW M DVM veterinarian	EQUIFAX Polk City Directory	Image pg. A5
1998	HOSPITAL vtrnry svcs spclte	The Polk Company,City Directory Division	Image pg. A9
	MC CLELLAND SMALL ANIMAL	The Polk Company,City Directory Division	Image pg. A9
1992	Ellicott Small Animal Hospital P C	R. L. Polk Co., Publishers	Image pg. A18
1985	Ellicott Small Animal Hospital P C	R. L. Polk Co., Publishers	Image pg. A27
	Gerard David	R. L. Polk Co., Publishers	Image pg. A27
1980	Mc Clelland Veterinary Hospital	R. L. Polk Co., Publishers	Image pg. A33
	Mc Ninch Karen A	R. L. Polk Co., Publishers	Image pg. A33
1975	Mc Clelland Veterinary Hospital	R. L. Polk Co.	Image pg. A39
	Nice Wm	R. L. Polk Co.	Image pg. A39
1970	JUENGEL RUSSELL E	R.L. Polk Company, Inc., Publishers	Image pg. A51
	MC CLELLAND VETERINARY HOSPITAL	R.L. Polk Company, Inc., Publishers	Image pg. A51
1964	Jengel Russell E	R. L. Polk Co., Inc., Publishers	Image pg. A58
	McClelland Veterinary Hosp	R. L. Polk Co., Inc., Publishers	Image pg. A58
1960	McClelland Veterinary Hosp	Polk-Clement Directory Co. Inc.,	Image pg. A67
1955	McClelland Veterinary Hosp	Polk-Clement Directory Co. Inc.,	Image pg. A74
	Williams Benj R	Polk-Clement Directory Co. Inc.,	Image pg. A74
1950	McClelland Veterinary Hosp	Polk-Clement Directory Co. Inc.,	Image pg. A83
	Williams Benj R	Polk-Clement Directory Co. Inc.,	Image pg. A83
1946	McClelland Veterinary Hosp	Polk-Clement Directory Co. Inc.,	Image pg. A95
	Williams Benj	Polk-Clement Directory Co. Inc.,	Image pg. A95

Year	Uses	Source	
1940	McClelland Veterinary Hosp	Polk-Clement Directory Co. Inc.,	Image pg. A102
1935	McClelland Veterinary Hosp	Polk-Clement Directory Co. Inc.	Image pg. A111
	Pettengell Homer O	Polk-Clement Directory Co. Inc.	Image pg. A111
	Weitz Wm L	Polk-Clement Directory Co. Inc.	Image pg. A111
1930	Fox Max A	Polk-Clement Directory Co. Inc.,	Image pg. A146
	Mc Clelland Frank E vet surg	Polk-Clement Directory Co. Inc.,	Image pg. A146
	Mc Clelland Veterinary Hosp	Polk-Clement Directory Co. Inc.,	Image pg. A146
1925	Brenning Irving F vet surg Mc Clelland Veterinary Hosp r	Polk-Clement Directory Co., Publishers	Image pg. A170
	Hosp r	Polk-Clement Directory Co., Publishers	Image pg. A171
	WILKINSON Raymond J vet surg Mc Clelland Veterinary	Polk-Clement Directory Co., Publishers	Image pg. A171

GENESEE H 31 MATTHEWS ST

130 GENESEE H 31 MATTHEWS ST

Year	Uses	Source	
1925	Galvin Edw soft drinks	Polk-Clement Directory Co., Publishers	Image pg. A172

Genesee St

130 Genesee St

Year	Uses	Source
2010	RESTORATION SOCIETY INC	EDR Digital Archive

GENESEE ST

130 GENESEE ST

Year	Uses	Source	
2008	a Amin Abdur R	Polk City Directories	Image pg. A2
	Ahmad Nafisa	Polk City Directories	Image pg. A2
	HARBOR HOUSE social serv	Polk City Directories	Image pg. A2
	Kozub Gloria E	Polk City Directories	Image pg. A2
	welfare org	Polk City Directories	Image pg. A2
1992	Vacant 2 Hses	R. L. Polk Co., Publishers	Image pg. A19
1985	Vacant	R. L. Polk Co., Publishers	Image pg. A28
1975	A & K Sales Inc Whse	R. L. Polk Co.	Image pg. A41
	House Of Moses	R. L. Polk Co.	Image pg. A40
	Vacant	R. L. Polk Co.	Image pg. A40
1970	FRANKS BARBER SHOP	R.L. Polk Company, Inc., Publishers	Image pg. A52
	PURPURA FRANK	R.L. Polk Company, Inc., Publishers	Image pg. A52

FINDINGS

Year	Uses	Source	
1940	Jordans Peter W restr	Polk-Clement Directory Co. Inc.,	Image pg. A103
1935	Jordans Peter W restr	Polk-Clement Directory Co. Inc.	Image pg. A112
1930	Vacant	Polk-Clement Directory Co. Inc.,	Image pg. A147

Genesee Street

130 Genesee Street

Year	Uses	Source	
2008	a Amin Abdur R	Polk City Directories	Image pg. A2
	Ahmad Nafisa	Polk City Directories	Image pg. A2
	HARBOR HOUSE social serv	Polk City Directories	Image pg. A2
	Kozub Gloria E	Polk City Directories	Image pg. A2
	welfare org	Polk City Directories	Image pg. A2
1992	Vacant 2 Hses	R. L. Polk Co., Publishers	Image pg. A19
1985	Vacant	R. L. Polk Co., Publishers	Image pg. A28
1975	A & K Sales Inc Whse	R. L. Polk Co.	Image pg. A45
	House Of Moses	R. L. Polk Co.	Image pg. A44
	Vacant	R. L. Polk Co.	Image pg. A44
1970	FRANKS BARBER SHOP	R.L. Polk Company, Inc., Publishers	Image pg. A52
	PURPURA FRANK	R.L. Polk Company, Inc., Publishers	Image pg. A52
1940	Jordans Peter W restr	Polk-Clement Directory Co. Inc.,	Image pg. A103
1935	Jordans Peter W restr	Polk-Clement Directory Co. Inc.	Image pg. A112
1930	Vacant	Polk-Clement Directory Co. Inc.,	Image pg. A147
1925	Galvin Edw soft drinks	Polk-Clement Directory Co., Publishers	Image pg. A172

N OAK ST

328 N OAK ST

Year	Uses	Source	
1925	ALLEN Alice Mrs h	Polk-Clement Directory Co., Publishers	Image pg. A174
	JACKSON Sidney W paymstr h	Polk-Clement Directory Co., Publishers	Image pg. A175
	Thos waiter r	Polk-Clement Directory Co., Publishers	Image pg. A175
	WILSON Chas P elk J Stringer r	Polk-Clement Directory Co., Publishers	Image pg. A176

334 N OAK ST

Year	Uses	Source	
2001	QUALITY 1ST USED APPLIANCES hsehld appls used	EQUIFAX Polk City Directory	Image pg. A6
	RURAL METRO AMBULANCE	EQUIFAX Polk City Directory	Image pg. A6

FINDINGS

Year	Uses	Source	
2001	RURAL METROPOLITAN AMBULANCE amb serv	EQUIFAX Polk City Directory	Image pg. A6

OAK ST

328 OAK ST

Year	Uses	Source	
1925	JACKSON Wm waiter E J Gollwitzer r	Polk-Clement Directory Co., Publishers	Image pg. A178

Oak St

334 Oak St

Year	Uses	Source
2010	RURAL METRO AMBULANCE	EDR Digital Archive
	SERVICE FIRST HEATING COOLING	EDR Digital Archive

OAK ST

334 OAK ST

Year	Uses	Source	
2008	appliances hshid major dirs	Polk City Directories	Image pg. A3
	Kulczyk Angel L	Polk City Directories	Image pg. A3
	QUALITY FIRST DISCOUNT APPL	Polk City Directories	Image pg. A3
	Reynolds Lora A	Polk City Directories	Image pg. A3

OAK ST N

324 OAK ST N

Year	Uses	Source	
1992	Buffalo Antenna Systems Inc	R. L. Polk Co., Publishers	Image pg. A20
	Huron Electronic Supply Co	R. L. Polk Co., Publishers	Image pg. A20
1985	Buffalo Antenna Systems Inc	R. L. Polk Co., Publishers	Image pg. A29
	Huron Electronic Supply Co	R. L. Polk Co., Publishers	Image pg. A29
1980	Buffalo Antenna Systems Inc	R. L. Polk Co., Publishers	Image pg. A34
	Huron Electronic Supply Co	R. L. Polk Co., Publishers	Image pg. A34
1975	Buffalo Antenna Systems Inc	R. L. Polk Co.	Image pg. A46
	Huron Electronic Supply Co	R. L. Polk Co.	Image pg. A46
1970	BUFFALO ANTENNA SYSTEMS INC	R.L. Polk Company, Inc., Publishers	Image pg. A53
	HURON ELECTRONIC SUPPLY CO ELECTRONIC EQUIP & SUP	R.L. Polk Company, Inc., Publishers	Image pg. A53
1964	Huron Electronic Sup Co	R. L. Polk Co., Inc., Publishers	Image pg. A59

Year	Uses	Source	
1960	Huron Electronic Sup Co Inc	Polk-Clement Directory Co. Inc.,	Image pg. A68
1955	Huron Electronic Sup Co	Polk-Clement Directory Co. Inc.,	Image pg. A75
1950	Vacant	Polk-Clement Directory Co. Inc.,	Image pg. A84
1946	Buffalo McCallum Co Inc whol florists	Polk-Clement Directory Co. Inc.,	Image pg. A96
1940	Buffalo McCallum Co Inc whol florists	Polk-Clement Directory Co. Inc.,	Image pg. A104
1935	Buffalo McCallum CO whol florists	Polk-Clement Directory Co. Inc.	Image pg. A113
1930	324 26 Buffalo MAo Callum Co	Polk-Clement Directory Co. Inc.,	Image pg. A148

328 OAK ST N

Year	Uses	Source	
1930	MIarion Geo MA	Polk-Clement Directory Co. Inc.,	Image pg. A148

334 OAK ST N

Year	Uses	Source	
1985	Buffalo Evergreen Co Inc whol florist	R. L. Polk Co., Publishers	Image pg. A29
1980	Buffalo Evergreen Co Inc whol florist	R. L. Polk Co., Publishers	Image pg. A34
1975	Buffalo Evergreen Co Inc whol florist	R. L. Polk Co.	Image pg. A46
1970	BUFFALO EVERGREEN CO INC WHOL FLORIST	R.L. Polk Company, Inc., Publishers	Image pg. A53
1964	Bflo Evergreen Co Inc	R. L. Polk Co., Inc., Publishers	Image pg. A59
1960	Bflo Evergreen Co Inc	Polk-Clement Directory Co. Inc.,	Image pg. A68
1955	Bflo Evergreen Co	Polk-Clement Directory Co. Inc.,	Image pg. A75
1950	Onody Garage & Electric Service auto repr	Polk-Clement Directory Co. Inc.,	Image pg. A84
1946	Onody Garage & Electric Service auto repr	Polk-Clement Directory Co. Inc.,	Image pg. A96
1940	Onody Auto Electric Works & Garage Matt Jos	Polk-Clement Directory Co. Inc.,	Image pg. A104
1935	Onody Auto Electric Wks & Garage	Polk-Clement Directory Co. Inc.	Image pg. A113
1930	334 38 Onodv Auto Electric	Polk-Clement Directory Co. Inc.,	Image pg. A148

Oak Street

324 Oak Street

Year	Uses	Source	
1992	Buffalo Antenna Systems Inc	R. L. Polk Co., Publishers	Image pg. A20
	Huron Electronic Supply Co	R. L. Polk Co., Publishers	Image pg. A20
1985	Buffalo Antenna Systems Inc	R. L. Polk Co., Publishers	Image pg. A29
	Huron Electronic Supply Co	R. L. Polk Co., Publishers	Image pg. A29
1980	Buffalo Antenna Systems Inc	R. L. Polk Co., Publishers	Image pg. A34
	Huron Electronic Supply Co	R. L. Polk Co., Publishers	Image pg. A34
1975	Buffalo Antenna Systems Inc	R. L. Polk Co.	Image pg. A46

FINDINGS

Year	Uses	Source	
1975	Huron Electronic Supply Co	R. L. Polk Co.	Image pg. A46
1970	BUFFALO ANTENNA SYSTEMS INC	R.L. Polk Company, Inc., Publishers	Image pg. A53
	HURON ELECTRONIC SUPPLY CO ELECTRONIC EQUIP & SUP	R.L. Polk Company, Inc., Publishers	Image pg. A53
1964	Huron Electronic Sup Co	R. L. Polk Co., Inc., Publishers	Image pg. A59
1960	Huron Electronic Sup Co Inc	Polk-Clement Directory Co. Inc.,	Image pg. A68
1955	Huron Electronic Sup Co	Polk-Clement Directory Co. Inc.,	Image pg. A75
1950	Vacant	Polk-Clement Directory Co. Inc.,	Image pg. A84
1946	Buffalo McCallum Co Inc whol florists	Polk-Clement Directory Co. Inc.,	Image pg. A96
1940	Buffalo McCallum Co Inc whol florists	Polk-Clement Directory Co. Inc.,	Image pg. A104
1935	Buffalo McCallum CO whol florists	Polk-Clement Directory Co. Inc.	Image pg. A113
1930	324 26 Buffalo MAo Callum Co	Polk-Clement Directory Co. Inc.,	Image pg. A148

328 Oak Street

Year	Uses	Source	
1930	MIarion Geo MA	Polk-Clement Directory Co. Inc.,	Image pg. A148
1925	ALLEN Alice Mrs h	Polk-Clement Directory Co., Publishers	Image pg. A179
	JACKSON Sidney W paymstr h	Polk-Clement Directory Co., Publishers	Image pg. A180
	JACKSON Wm waiter E J Gollwitzer r	Polk-Clement Directory Co., Publishers	Image pg. A180
	Thos waiter r	Polk-Clement Directory Co., Publishers	Image pg. A180
	WILSON Chas P elk J Stringer r	Polk-Clement Directory Co., Publishers	Image pg. A181

334 Oak Street

Year	Uses	Source	
2008	appliances hshid major dirs	Polk City Directories	Image pg. A3
	Kulczyk Angel L	Polk City Directories	Image pg. A3
	QUALITY FIRST DISCOUNT APPL	Polk City Directories	Image pg. A3
	Reynolds Lora A	Polk City Directories	Image pg. A3
2001	QUALITY 1ST USED APPLIANCES hsehld appls used	EQUIFAX Polk City Directory	Image pg. A6
	RURAL METRO AMBULANCE	EQUIFAX Polk City Directory	Image pg. A6
	RURAL METROPOLITAN AMBULANCE amb serv	EQUIFAX Polk City Directory	Image pg. A6
1985	Buffalo Evergreen Co Inc whol florist	R. L. Polk Co., Publishers	Image pg. A29
1980	Buffalo Evergreen Co Inc whol florist	R. L. Polk Co., Publishers	Image pg. A34
1975	Buffalo Evergreen Co Inc whol florist	R. L. Polk Co.	Image pg. A46
1970	BUFFALO EVERGREEN CO INC WHOL FLORIST	R.L. Polk Company, Inc., Publishers	Image pg. A53
1964	Bflo Evergreen Co Inc	R. L. Polk Co., Inc., Publishers	Image pg. A59
1960	Bflo Evergreen Co Inc	Polk-Clement Directory Co. Inc.,	Image pg. A68
1955	Bflo Evergreen Co	Polk-Clement Directory Co. Inc.,	Image pg. A75

FINDINGS

Year	Uses	Source	
1950	Onody Garage & Electric Service auto repr	Polk-Clement Directory Co. Inc.,	Image pg. A84
1946	Onody Garage & Electric Service auto repr	Polk-Clement Directory Co. Inc.,	Image pg. A96
1940	Onody Auto Electric Works & Garage Matt Jos	Polk-Clement Directory Co. Inc.,	Image pg. A104
1935	Onody Auto Electric Wks & Garage	Polk-Clement Directory Co. Inc.	Image pg. A113
1930	334 38 Onodv Auto Electric	Polk-Clement Directory Co. Inc.,	Image pg. A148
1925	Engines	Polk-Clement Directory Co., Publishers	Image pg. A182
	ONODY AUTO ELECTRIC WORKS AND GARAGE A B Onody Pres E P Onody V Pres and Treas Everything Electrical for Automobiles Motor Boats Motorcycles and Gas	Polk-Clement Directory Co., Publishers	Image pg. A182

FINDINGS

ADJOINING PROPERTY DETAIL

The following Adjoining Property addresses were researched for this report. Detailed findings are provided for each address.

122 GENESEE ST

2 122 GENESEE ST

Year	Uses	Source	
1925	Partridge Alf C mech h	Polk-Clement Directory Co., Publishers	Image pg. A183

150 GENESEE ST

4 150 GENESEE ST

Year	Uses	Source	
1925	Woodring Frank slsmn h	Polk-Clement Directory Co., Publishers	Image pg. A184

160 GENESEE ST

2 160 GENESEE ST

Year	Uses	Source	
1925	Reichert Aug J pres Reicherts h	Polk-Clement Directory Co., Publishers	Image pg. A185

385 ELM ST

4 385 ELM ST

Year	Uses	Source	
1925	FRANK Peter H pres Hotel Stuyvesant h	Polk-Clement Directory Co., Publishers	Image pg. A186

400 ELM ST

5883 400 ELM ST

Year	Uses	Source	
1925	BROOKS ROBERT D Geni Insurance Agent 723	Polk-Clement Directory Co., Publishers	Image pg. A187
	Genesee Bldg Phone Seneca	Polk-Clement Directory Co., Publishers	Image pg. A187

415 ELM ST

2 415 ELM ST

Year	Uses	Source	
1925	GIBSON Wm L asst treas F F Dalley Corp h	Polk-Clement Directory Co., Publishers	Image pg. A188

FINDINGS

437 ELM ST

2 437 ELM ST

Year	Uses	Source	
1925	Albert firemn h	Polk-Clement Directory Co., Publishers	Image pg. A189
	Lang Albert chauf Geo Procks r	Polk-Clement Directory Co., Publishers	Image pg. A189

CHIPPEWA ST E

29 CHIPPEWA ST E

Year	Uses	Source	
1992	M & T Parking Lot	R. L. Polk Co., Publishers	Image pg. A21
1985	Goldome Parking Lot	R. L. Polk Co., Publishers	Image pg. A30
1980	Buffalo Savings Bank Parking Lot	R. L. Polk Co., Publishers	Image pg. A35
1975	Buffalo Savings Bank Parking Lot	R. L. Polk Co.	Image pg. A47
1970	A & P FOOD STORES BR	R.L. Polk Company, Inc., Publishers	Image pg. A54
1964	A & P Food Stores br	R. L. Polk Co., Inc., Publishers	Image pg. A60
1960	A&P Food Store br gro	Polk-Clement Directory Co. Inc.,	Image pg. A69
1955	A & P Stores br gros	Polk-Clement Directory Co. Inc.,	Image pg. A76
1950	A & P Stores br gros	Polk-Clement Directory Co. Inc.,	Image pg. A85
1946	A & P Food Stores br gros	Polk-Clement Directory Co. Inc.,	Image pg. A97
1940	A & P Food Stores br gros	Polk-Clement Directory Co. Inc.,	Image pg. A105
1935	Gt A & P Tea Co br gros	Polk-Clement Directory Co. Inc.	Image pg. A114
1930	Gt A & P Tea Co hr gros	Polk-Clement Directory Co. Inc.,	Image pg. A149

30 CHIPPEWA ST E

Year	Uses	Source	
1964	Washington Market	R. L. Polk Co., Inc., Publishers	Image pg. A60

31 CHIPPEWA ST E

Year	Uses	Source	
1930	Vacant	Polk-Clement Directory Co. Inc.,	Image pg. A149

33 CHIPPEWA ST E

Year	Uses	Source	
1955	Carousel The	Polk-Clement Directory Co. Inc.,	Image pg. A76
1950	Romanello Jos R restr	Polk-Clement Directory Co. Inc.,	Image pg. A85
1946	Caruso R Co whol gros	Polk-Clement Directory Co. Inc.,	Image pg. A97
1940	Caruso R Co whol gros	Polk-Clement Directory Co. Inc.,	Image pg. A105
1935	Caruso R Co Inc whol gros	Polk-Clement Directory Co. Inc.	Image pg. A114

FINDINGS

35 CHIPPEWA ST E

Year	Uses	Source	
1935	Danahy Faxon Stores br	Polk-Clement Directory Co. Inc.	Image pg. A114
1930	Faxon Williams & Faxon	Polk-Clement Directory Co. Inc.,	Image pg. A149

36 CHIPPEWA ST E

Year	Uses	Source	
1960	Washington Market	Polk-Clement Directory Co. Inc.,	Image pg. A69
1955	Chicken shoppes of Bflo Inc	Polk-Clement Directory Co. Inc.,	Image pg. A76

37 CHIPPEWA ST E

Year	Uses	Source	
1970	ROBERTS BARBER SCHOOL	R.L. Polk Company, Inc., Publishers	Image pg. A54
1964	Roberts Barber Sch	R. L. Polk Co., Inc., Publishers	Image pg. A60
1960	American Stores Co br gros & meats	Polk-Clement Directory Co. Inc.,	Image pg. A69
1955	Nu Way Mkt br gro	Polk-Clement Directory Co. Inc.,	Image pg. A76
1950	Nu Way Market br gro	Polk-Clement Directory Co. Inc.,	Image pg. A85
1946	Nu Way Market br gros	Polk-Clement Directory Co. Inc.,	Image pg. A97
1940	Nu Way Market br gros	Polk-Clement Directory Co. Inc.,	Image pg. A105

39 CHIPPEWA ST E

Year	Uses	Source	
1955	Hersh Elec Sup Inc	Polk-Clement Directory Co. Inc.,	Image pg. A76
1950	Chippewa Surplus Corp	Polk-Clement Directory Co. Inc.,	Image pg. A85
1946	41 Weil Raymond Ph gro and meats	Polk-Clement Directory Co. Inc.,	Image pg. A97
1940	Weil Raymond P H gro	Polk-Clement Directory Co. Inc.,	Image pg. A105
1935	Weil Raymond P gro	Polk-Clement Directory Co. Inc.	Image pg. A114
1930	Waels Frank	Polk-Clement Directory Co. Inc.,	Image pg. A149
	Davis Clara Mrs	Polk-Clement Directory Co. Inc.,	Image pg. A149
	Putnam Frank A	Polk-Clement Directory Co. Inc.,	Image pg. A149
	39 41 Well Raymond Ph	Polk-Clement Directory Co. Inc.,	Image pg. A149
	Danahy Faxon Stores Inc gros	Polk-Clement Directory Co. Inc.,	Image pg. A149

40 CHIPPEWA ST E

Year	Uses	Source	
1955	4 Mulkin John W meats	Polk-Clement Directory Co. Inc.,	Image pg. A76
	Drescher Jos A meats	Polk-Clement Directory Co. Inc.,	Image pg. A76
	Neumans Delicatessen	Polk-Clement Directory Co. Inc.,	Image pg. A76
	Weiss Wm C meats	Polk-Clement Directory Co. Inc.,	Image pg. A76
	Dechert Geo C gro	Polk-Clement Directory Co. Inc.,	Image pg. A76
	Oswald Bros Inc meats	Polk-Clement Directory Co. Inc.,	Image pg. A76

FINDINGS

Year	Uses	Source	
1955	Bockstahler Henry W florist	Polk-Clement Directory Co. Inc.,	Image pg. A76
	Well Chas A meats	Polk-Clement Directory Co. Inc.,	Image pg. A76
	Engel Bros meats	Polk-Clement Directory Co. Inc.,	Image pg. A76
	Beller Frank C gro	Polk-Clement Directory Co. Inc.,	Image pg. A76
	Lehner Fred meats	Polk-Clement Directory Co. Inc.,	Image pg. A76
	79 Vacant	Polk-Clement Directory Co. Inc.,	Image pg. A76
	03 04 Raimond Carl S fruits	Polk-Clement Directory Co. Inc.,	Image pg. A76
	Wagner Fred Inc meats	Polk-Clement Directory Co. Inc.,	Image pg. A76
	Kanski Charlotte D Mrs	Polk-Clement Directory Co. Inc.,	Image pg. A76
	06 07 Vacant	Polk-Clement Directory Co. Inc.,	Image pg. A76
	Ernst Chas D fruits	Polk-Clement Directory Co. Inc.,	Image pg. A76
	Ernst Caroline Est prod	Polk-Clement Directory Co. Inc.,	Image pg. A76
	11 Vacant	Polk-Clement Directory Co. Inc.,	Image pg. A76
	14 Kath and Robertson fruits	Polk-Clement Directory Co. Inc.,	Image pg. A76
	Vacant	Polk-Clement Directory Co. Inc.,	Image pg. A76
	17 18 Bockstahler Marie prod	Polk-Clement Directory Co. Inc.,	Image pg. A76
	Washington Market	Polk-Clement Directory Co. Inc.,	Image pg. A76
	Div of Markets	Polk-Clement Directory Co. Inc.,	Image pg. A76
	Stalls	Polk-Clement Directory Co. Inc.,	Image pg. A76
	Detig Eliz M Mrs meats	Polk-Clement Directory Co. Inc.,	Image pg. A76
	K K Restr	Polk-Clement Directory Co. Inc.,	Image pg. A76
	Noshay Henry delicatessen	Polk-Clement Directory Co. Inc.,	Image pg. A76
	Flinter Bros fish	Polk-Clement Directory Co. Inc.,	Image pg. A76
	31 Smith Fish Co	Polk-Clement Directory Co. Inc.,	Image pg. A76
	11 Vacant	Polk-Clement Directory Co. Inc.,	Image pg. A76
	a Leo Clarence H baker	Polk-Clement Directory Co. Inc.,	Image pg. A76
	Klosterman John delicatessen	Polk-Clement Directory Co. Inc.,	Image pg. A76
	23 Schmidt Bros delicatessen	Polk-Clement Directory Co. Inc.,	Image pg. A76
	Menges Adam J Inc rear ent prod	Polk-Clement Directory Co. Inc.,	Image pg. A76
	26 Noshay Henry gro	Polk-Clement Directory Co. Inc.,	Image pg. A76
	Flinter Bros fish	Polk-Clement Directory Co. Inc.,	Image pg. A76
	Goebel Walter J meats	Polk-Clement Directory Co. Inc.,	Image pg. A76
	Krull Howard meats	Polk-Clement Directory Co. Inc.,	Image pg. A76
	Aspden Wm meats	Polk-Clement Directory Co. Inc.,	Image pg. A76
	Leible John G meats	Polk-Clement Directory Co. Inc.,	Image pg. A76
	Seyfried Raymond J meats	Polk-Clement Directory Co. Inc.,	Image pg. A76
	Weil Bros meats	Polk-Clement Directory Co. Inc.,	Image pg. A76
	Klas Jos C meats	Polk-Clement Directory Co. Inc.,	Image pg. A76

FINDINGS

Year	Uses	Source	
1955	Luck Leonard L	Polk-Clement Directory Co. Inc.,	Image pg. A76
	Zmyslowski Sidney Z meats	Polk-Clement Directory Co. Inc.,	Image pg. A76
	Tiebor Sls Inc dairy prod	Polk-Clement Directory Co. Inc.,	Image pg. A76
	23 Aspden Meats	Polk-Clement Directory Co. Inc.,	Image pg. A76
	Jennings Howard B meats	Polk-Clement Directory Co. Inc.,	Image pg. A76
	25 Hantz Wilbur J meats	Polk-Clement Directory Co. Inc.,	Image pg. A76
	McCabe W J meats	Polk-Clement Directory Co. Inc.,	Image pg. A76
	29 Dollmanns Mkt meats	Polk-Clement Directory Co. Inc.,	Image pg. A76
	32 Schnaufer Fredk E meats	Polk-Clement Directory Co. Inc.,	Image pg. A76
	36 Hoelscher Raymond J meats	Polk-Clement Directory Co. Inc.,	Image pg. A76
	Gurney Jos E meats	Polk-Clement Directory Co. Inc.,	Image pg. A76
	Hantz Wilbur J jr meats	Polk-Clement Directory Co. Inc.,	Image pg. A76
	Leible Henry F meats	Polk-Clement Directory Co. Inc.,	Image pg. A76
	42 Lang Cornelius J meats	Polk-Clement Directory Co. Inc.,	Image pg. A76
	41 Vacant	Polk-Clement Directory Co. Inc.,	Image pg. A76
	46 Budzynski Stanley meats	Polk-Clement Directory Co. Inc.,	Image pg. A76
	Knorl Edw J meats	Polk-Clement Directory Co. Inc.,	Image pg. A76
	50 Tiebor Saler Inc delicatessen	Polk-Clement Directory Co. Inc.,	Image pg. A76
	Figliola Rose prod	Polk-Clement Directory Co. Inc.,	Image pg. A76
	04 Figliola Frank prod	Polk-Clement Directory Co. Inc.,	Image pg. A76
	Raimond Carl S prod	Polk-Clement Directory Co. Inc.,	Image pg. A76
	07 Max Poultry Mkt	Polk-Clement Directory Co. Inc.,	Image pg. A76
	12 Raimond Carl S fruits	Polk-Clement Directory Co. Inc.,	Image pg. A76
	14 Fierstein Jacob fruits	Polk-Clement Directory Co. Inc.,	Image pg. A76
	Vacant	Polk-Clement Directory Co. Inc.,	Image pg. A76
	23 Vacant	Polk-Clement Directory Co. Inc.,	Image pg. A76
	25 Vacant	Polk-Clement Directory Co. Inc.,	Image pg. A76
	27 Vacant	Polk-Clement Directory Co. Inc.,	Image pg. A76
	35 Cohen Bros fruits	Polk-Clement Directory Co. Inc.,	Image pg. A76
	Gray Nedra fruits	Polk-Clement Directory Co. Inc.,	Image pg. A76
	Vacant	Polk-Clement Directory Co. Inc.,	Image pg. A76
	39 Wangler Elec Co appliances	Polk-Clement Directory Co. Inc.,	Image pg. A76
	Knorl Edw J meats	Polk-Clement Directory Co. Inc.,	Image pg. A76
	Figliola Rose prod	Polk-Clement Directory Co. Inc.,	Image pg. A76
	Bronstein Lewis poultry	Polk-Clement Directory Co. Inc.,	Image pg. A76
	Hausers Dietary Foods	Polk-Clement Directory Co. Inc.,	Image pg. A76
	Wagner Fred Inc poultry	Polk-Clement Directory Co. Inc.,	Image pg. A76
	Jehle Fred W Est poultry	Polk-Clement Directory Co. Inc.,	Image pg. A76

FINDINGS

Year	Uses	Source	
1955	Buttitta Jos fruits	Polk-Clement Directory Co. Inc.,	Image pg. A76
	59 Ziemer Edwin A poultry	Polk-Clement Directory Co. Inc.,	Image pg. A76
	Lina Theo C poultry	Polk-Clement Directory Co. Inc.,	Image pg. A76
	Goldberg Alf poultry	Polk-Clement Directory Co. Inc.,	Image pg. A76
	63 Giargiano Rose Mrs fruits	Polk-Clement Directory Co. Inc.,	Image pg. A76
	Market Kitchen restr	Polk-Clement Directory Co. Inc.,	Image pg. A76
	67 Nigrelli Jos prod	Polk-Clement Directory Co. Inc.,	Image pg. A76
	77 Whol Ice Boxes	Polk-Clement Directory Co. Inc.,	Image pg. A76
	Vacant	Polk-Clement Directory Co. Inc.,	Image pg. A76
	21 Bockstahler Herbert E prod	Polk-Clement Directory Co. Inc.,	Image pg. A76
	23 Vacant	Polk-Clement Directory Co. Inc.,	Image pg. A76
	Menge Adam J Inc prod	Polk-Clement Directory Co. Inc.,	Image pg. A76
	27 K K Restr	Polk-Clement Directory Co. Inc.,	Image pg. A76
	52 Hausers Dietary Foods	Polk-Clement Directory Co. Inc.,	Image pg. A76
	Kanski Charlotte D Mrs delicatessen	Polk-Clement Directory Co. Inc.,	Image pg. A76
	55 Shapiro Libbie bakery	Polk-Clement Directory Co. Inc.,	Image pg. A76
	Vacant	Polk-Clement Directory Co. Inc.,	Image pg. A76
	Poutie Jos S prod	Polk-Clement Directory Co. Inc.,	Image pg. A76
	59 Vacant	Polk-Clement Directory Co. Inc.,	Image pg. A76
	Vacant	Polk-Clement Directory Co. Inc.,	Image pg. A76
	64 VanDyk Coffee Shop	Polk-Clement Directory Co. Inc.,	Image pg. A76
	66 Kath & Robertson prod	Polk-Clement Directory Co. Inc.,	Image pg. A76
	Vacant	Polk-Clement Directory Co. Inc.,	Image pg. A76
	70 Bockstahler Marie prod	Polk-Clement Directory Co. Inc.,	Image pg. A76
	Cohen Mary Mrs prod	Polk-Clement Directory Co. Inc.,	Image pg. A76
	74 Bockstahler Herbert E prod	Polk-Clement Directory Co. Inc.,	Image pg. A76
	Vacant	Polk-Clement Directory Co. Inc.,	Image pg. A76
	Bauerfeind Michl prod	Polk-Clement Directory Co. Inc.,	Image pg. A76
	Bockstahler Marie Mrs prod	Polk-Clement Directory Co. Inc.,	Image pg. A76
	K K Restr	Polk-Clement Directory Co. Inc.,	Image pg. A76
	02 Raimond Carl S fruits	Polk-Clement Directory Co. Inc.,	Image pg. A76
	08 Vacant	Polk-Clement Directory Co. Inc.,	Image pg. A76
	10 Quigley Frank J prod	Polk-Clement Directory Co. Inc.,	Image pg. A76
	12 Vacant	Polk-Clement Directory Co. Inc.,	Image pg. A76
	Schinas Candy Co	Polk-Clement Directory Co. Inc.,	Image pg. A76
	16 Vacant	Polk-Clement Directory Co. Inc.,	Image pg. A76
	Leo Clarence H baker	Polk-Clement Directory Co. Inc.,	Image pg. A76
	Klosterman Alice prod	Polk-Clement Directory Co. Inc.,	Image pg. A76

FINDINGS

Year	Uses	Source	
1955	24 Schmidt Bros delicatessen	Polk-Clement Directory Co. Inc.,	Image pg. A76
	Menges Adam J Inc delicatessen	Polk-Clement Directory Co. Inc.,	Image pg. A76
1950	52 Hauser Sarah health foods	Polk-Clement Directory Co. Inc.,	Image pg. A86
	Kanski Charlotte D delicatessen	Polk-Clement Directory Co. Inc.,	Image pg. A86
	55 Shapiro Libbie bakery	Polk-Clement Directory Co. Inc.,	Image pg. A86
	Angelo Margt church gds	Polk-Clement Directory Co. Inc.,	Image pg. A86
	Poutie Jos S jrod	Polk-Clement Directory Co. Inc.,	Image pg. A86
	59 Wiese Florist	Polk-Clement Directory Co. Inc.,	Image pg. A86
	62 Sargente Thos fruits	Polk-Clement Directory Co. Inc.,	Image pg. A86
	64 Thomas Chas meats	Polk-Clement Directory Co. Inc.,	Image pg. A86
	66 Kath & Robertson prod	Polk-Clement Directory Co. Inc.,	Image pg. A86
	Vacant	Polk-Clement Directory Co. Inc.,	Image pg. A86
	69 Bockstahler Marie fruits	Polk-Clement Directory Co. Inc.,	Image pg. A86
	Bockstahler Louis prod	Polk-Clement Directory Co. Inc.,	Image pg. A86
	Hausler Henry M delicatessen	Polk-Clement Directory Co. Inc.,	Image pg. A86
	Cohen Mary Mrs prod	Polk-Clement Directory Co. Inc.,	Image pg. A86
	74 Bockstahler Herbert E prod	Polk-Clement Directory Co. Inc.,	Image pg. A86
	76 Baier Hattie C prod	Polk-Clement Directory Co. Inc.,	Image pg. A86
	79 Bauerfield Michl prod	Polk-Clement Directory Co. Inc.,	Image pg. A86
	Cochanides Cecelia Mrs restr	Polk-Clement Directory Co. Inc.,	Image pg. A86
	02 Bastiani Mario J fruits	Polk-Clement Directory Co. Inc.,	Image pg. A86
	04 Yates Sidney delicatessen	Polk-Clement Directory Co. Inc.,	Image pg. A86
	08 Wiese Florist	Polk-Clement Directory Co. Inc.,	Image pg. A86
	10 Quigley Frank J prod	Polk-Clement Directory Co. Inc.,	Image pg. A86
	12 Ludwig Otto J delicatessen	Polk-Clement Directory Co. Inc.,	Image pg. A86
	14 Katsmayer	Polk-Clement Directory Co. Inc.,	Image pg. A86
	16 Levea John L prod	Polk-Clement Directory Co. Inc.,	Image pg. A86
	18 Kammons meats	Polk-Clement Directory Co. Inc.,	Image pg. A86
	Clarence Leo A baker	Polk-Clement Directory Co. Inc.,	Image pg. A86
	Klosterman John delicatessen	Polk-Clement Directory Co. Inc.,	Image pg. A86
	24 Schmidt Bros delicatessen	Polk-Clement Directory Co. Inc.,	Image pg. A86
	26 Menges Adam J Inc delicatessen	Polk-Clement Directory Co. Inc.,	Image pg. A86
	Cochanides Cecelia restr	Polk-Clement Directory Co. Inc.,	Image pg. A86
	Noshay Henry delicatessen	Polk-Clement Directory Co. Inc.,	Image pg. A86
	Flinter Bros fish	Polk-Clement Directory Co. Inc.,	Image pg. A86
	31 Smith Fish Co	Polk-Clement Directory Co. Inc.,	Image pg. A86
	04 Yates Sidney delicatessen	Polk-Clement Directory Co. Inc.,	Image pg. A86
	08 Wiese Florist	Polk-Clement Directory Co. Inc.,	Image pg. A86

FINDINGS

Year	Uses	Source	
1950	Neumans Delicatessen storage	Polk-Clement Directory Co. Inc.,	Image pg. A86
	Quigley Frank J prod	Polk-Clement Directory Co. Inc.,	Image pg. A86
	Ludwig Otto J delicatessen	Polk-Clement Directory Co. Inc.,	Image pg. A86
	Stettenbenz Geo & Sons storage	Polk-Clement Directory Co. Inc.,	Image pg. A86
	15 Katsmayer	Polk-Clement Directory Co. Inc.,	Image pg. A86
	17 Kammans Meat Mkts br	Polk-Clement Directory Co. Inc.,	Image pg. A86
	Levea John prod	Polk-Clement Directory Co. Inc.,	Image pg. A86
	19 Leo Clarence H baker	Polk-Clement Directory Co. Inc.,	Image pg. A86
	Klosterman John delicatessen	Polk-Clement Directory Co. Inc.,	Image pg. A86
	22 Schmidt Bros delicatessen	Polk-Clement Directory Co. Inc.,	Image pg. A86
	Menges Adam J Inc prod rear ent	Polk-Clement Directory Co. Inc.,	Image pg. A86
	26 Noshay Henry gro	Polk-Clement Directory Co. Inc.,	Image pg. A86
	29 Flinter Bros fish	Polk-Clement Directory Co. Inc.,	Image pg. A86
	Ernst Caroline Est prod	Polk-Clement Directory Co. Inc.,	Image pg. A86
	11 Thomas Chas A delicatessen	Polk-Clement Directory Co. Inc.,	Image pg. A86
	14 Kath and Robertson fruits	Polk-Clement Directory Co. Inc.,	Image pg. A86
	Liebler Herbs	Polk-Clement Directory Co. Inc.,	Image pg. A86
	18 Bockstahler Louis fruits	Polk-Clement Directory Co. Inc.,	Image pg. A86
	Hausler Henry M delicatessen	Polk-Clement Directory Co. Inc.,	Image pg. A86
	Brokstahler Herbert E prod	Polk-Clement Directory Co. Inc.,	Image pg. A86
	Schmidt Bros delicatessen	Polk-Clement Directory Co. Inc.,	Image pg. A86
	23 H & B Wholesale Provisions	Polk-Clement Directory Co. Inc.,	Image pg. A86
	25 Menge Adam J Inc prod	Polk-Clement Directory Co. Inc.,	Image pg. A86
	27 Cochanides Cecelia Mrs restr	Polk-Clement Directory Co. Inc.,	Image pg. A86
	32 Schnaufer Fredk E meats	Polk-Clement Directory Co. Inc.,	Image pg. A86
	33 Beck & Ahern meats	Polk-Clement Directory Co. Inc.,	Image pg. A86
	Gurney Jos E meats	Polk-Clement Directory Co. Inc.,	Image pg. A86
	Hantz Wilbur J Jr meats	Polk-Clement Directory Co. Inc.,	Image pg. A86
	Hoelscher Raymond J meats	Polk-Clement Directory Co. Inc.,	Image pg. A86
	Leible Henry meats	Polk-Clement Directory Co. Inc.,	Image pg. A86
	41 H & B Wholesale Provision	Polk-Clement Directory Co. Inc.,	Image pg. A86
	Herrmann Tessie B & Son meats	Polk-Clement Directory Co. Inc.,	Image pg. A86
	42 Lang Cornelius J meats	Polk-Clement Directory Co. Inc.,	Image pg. A86
	Steger Norman meats	Polk-Clement Directory Co. Inc.,	Image pg. A86
	46 Budzynski Stanley meats	Polk-Clement Directory Co. Inc.,	Image pg. A86
	49 Knorl Edw J meats	Polk-Clement Directory Co. Inc.,	Image pg. A86
	50 Tiebor Saler Inc delicatessen	Polk-Clement Directory Co. Inc.,	Image pg. A86
	Figliola Rose prod	Polk-Clement Directory Co. Inc.,	Image pg. A86

FINDINGS

Year	Uses	Source	
1950	04 Figliola Frank prod	Polk-Clement Directory Co. Inc.,	Image pg. A86
	Raimonde Jas prod	Polk-Clement Directory Co. Inc.,	Image pg. A86
	07 Ideal Home Dressed Poultry Co	Polk-Clement Directory Co. Inc.,	Image pg. A86
	Raimond Carl S fruits	Polk-Clement Directory Co. Inc.,	Image pg. A86
	10 Pusateri Saml fruits	Polk-Clement Directory Co. Inc.,	Image pg. A86
	14 Fierstein Jacob fruits	Polk-Clement Directory Co. Inc.,	Image pg. A86
	20 Anthony Geo fruits and prod	Polk-Clement Directory Co. Inc.,	Image pg. A86
	23 Rine Anthony A fruits	Polk-Clement Directory Co. Inc.,	Image pg. A86
	27 Anthony Geo prod	Polk-Clement Directory Co. Inc.,	Image pg. A86
	36 Cohen Bros fruits	Polk-Clement Directory Co. Inc.,	Image pg. A86
	Marino Josephine prod	Polk-Clement Directory Co. Inc.,	Image pg. A86
	39 Wengler Elec Co appliances	Polk-Clement Directory Co. Inc.,	Image pg. A86
	Figliola Rose prod	Polk-Clement Directory Co. Inc.,	Image pg. A86
	Bronstein Louis poultry	Polk-Clement Directory Co. Inc.,	Image pg. A86
	Hauser Sarah O fruits	Polk-Clement Directory Co. Inc.,	Image pg. A86
	Scherer Helen S Mrs poultry	Polk-Clement Directory Co. Inc.,	Image pg. A86
	Jehle Fred W Estate poultry	Polk-Clement Directory Co. Inc.,	Image pg. A86
	Buttitta Jos fruits	Polk-Clement Directory Co. Inc.,	Image pg. A86
	59 Ziemer Edwin A poultry	Polk-Clement Directory Co. Inc.,	Image pg. A86
	Lina Geo poultry	Polk-Clement Directory Co. Inc.,	Image pg. A86
	Goldberg Alf poultry	Polk-Clement Directory Co. Inc.,	Image pg. A86
	Kamman Hortense A restr	Polk-Clement Directory Co. Inc.,	Image pg. A86
	63 Giargiano Rose fruits	Polk-Clement Directory Co. Inc.,	Image pg. A86
	Market Kitchen restr	Polk-Clement Directory Co. Inc.,	Image pg. A86
	67 Nigrelli Fruit & Vegetable Mkt	Polk-Clement Directory Co. Inc.,	Image pg. A86
	70 Lankes Jos Inc meats	Polk-Clement Directory Co. Inc.,	Image pg. A86
	Kammans Meat Mkt	Polk-Clement Directory Co. Inc.,	Image pg. A86
	Stettenbenz Geo & Son meats	Polk-Clement Directory Co. Inc.,	Image pg. A86
	Seyfried Raymond J meats	Polk-Clement Directory Co. Inc.,	Image pg. A86
	Hans & Beicke meats	Polk-Clement Directory Co. Inc.,	Image pg. A86
	Lankes Jos Inc meats	Polk-Clement Directory Co. Inc.,	Image pg. A86
	Knorl Edw meats	Polk-Clement Directory Co. Inc.,	Image pg. A86
	Lang Cornelius J meats	Polk-Clement Directory Co. Inc.,	Image pg. A86
	79 Sweeney John meats	Polk-Clement Directory Co. Inc.,	Image pg. A86
	Scherer Helen S Mrs poultry	Polk-Clement Directory Co. Inc.,	Image pg. A86
	Kanski Charlotte D fruits	Polk-Clement Directory Co. Inc.,	Image pg. A86
	05 Bastiani Mario J fruits	Polk-Clement Directory Co. Inc.,	Image pg. A86
	07 Wiese Florist	Polk-Clement Directory Co. Inc.,	Image pg. A86

FINDINGS

Year	Uses	Source	
1950	Ernst Chas D fruits	Polk-Clement Directory Co. Inc.,	Image pg. A86
	Seyfried Raymond J meats	Polk-Clement Directory Co. Inc.,	Image pg. A85
	16 Klas Jos C meats	Polk-Clement Directory Co. Inc.,	Image pg. A85
	Weil Bros meats	Polk-Clement Directory Co. Inc.,	Image pg. A85
	20 Kammans Meat Mkts br	Polk-Clement Directory Co. Inc.,	Image pg. A85
	Zmyslowski Sidney Z meats	Polk-Clement Directory Co. Inc.,	Image pg. A85
	23 Aspden John H meats	Polk-Clement Directory Co. Inc.,	Image pg. A85
	Jennings Howard B meats	Polk-Clement Directory Co. Inc.,	Image pg. A86
	25 Hantz Wilbur J meats	Polk-Clement Directory Co. Inc.,	Image pg. A86
	Luksch Madeline meats	Polk-Clement Directory Co. Inc.,	Image pg. A86
	Dollmann Carl meats	Polk-Clement Directory Co. Inc.,	Image pg. A86
	Bidell Edw C meats	Polk-Clement Directory Co. Inc.,	Image pg. A86
	Washington Market	Polk-Clement Directory Co. Inc.,	Image pg. A85
	Bureau of Markets	Polk-Clement Directory Co. Inc.,	Image pg. A85
	Stalls	Polk-Clement Directory Co. Inc.,	Image pg. A85
	Detig Chas G meats	Polk-Clement Directory Co. Inc.,	Image pg. A85
	Mergenhagen & Mulkin meats	Polk-Clement Directory Co. Inc.,	Image pg. A85
	Drescher Jos A meats	Polk-Clement Directory Co. Inc.,	Image pg. A85
	Mergenhagen & Mulkin meats	Polk-Clement Directory Co. Inc.,	Image pg. A85
	Neumans delicatessen	Polk-Clement Directory Co. Inc.,	Image pg. A85
	Weiss Wm C meats	Polk-Clement Directory Co. Inc.,	Image pg. A85
	Dechert Geo C gro	Polk-Clement Directory Co. Inc.,	Image pg. A85
	Oswald Bros meats	Polk-Clement Directory Co. Inc.,	Image pg. A85
	Weil Chas A meats	Polk-Clement Directory Co. Inc.,	Image pg. A85
	Engel Bros meats	Polk-Clement Directory Co. Inc.,	Image pg. A85
	Beller Frank C gro	Polk-Clement Directory Co. Inc.,	Image pg. A85
	Lankes Jos Inc meats	Polk-Clement Directory Co. Inc.,	Image pg. A85
	Lehner Fred meats	Polk-Clement Directory Co. Inc.,	Image pg. A85
	Krull Howard meats	Polk-Clement Directory Co. Inc.,	Image pg. A85
	Stettenbenz Geo & Son meats	Polk-Clement Directory Co. Inc.,	Image pg. A85
	Leible Joln G meats	Polk-Clement Directory Co. Inc.,	Image pg. A85
1946	Breisacher Albert meats	Polk-Clement Directory Co. Inc.,	Image pg. A97
	Gurnev Jos E meats	Polk-Clement Directory Co. Inc.,	Image pg. A97
	Hantz Wilbur J meats	Polk-Clement Directory Co. Inc.,	Image pg. A97
	Hoelscher Raymond J meats	Polk-Clement Directory Co. Inc.,	Image pg. A97
	Leible Henry meats	Polk-Clement Directory Co. Inc.,	Image pg. A97
	Herrmann Tessie B & Son Inc poultry	Polk-Clement Directory Co. Inc.,	Image pg. A97
	42 Lang Cornelius J meats	Polk-Clement Directory Co. Inc.,	Image pg. A97

FINDINGS

Year	Uses	Source	
1946	Goebel Packing Co meats	Polk-Clement Directory Co. Inc.,	Image pg. A97
	Chido & Villari meats	Polk-Clement Directory Co. Inc.,	Image pg. A97
	Sobecka CasimeT D meats	Polk-Clement Directory Co. Inc.,	Image pg. A97
	Revekant Felix meats	Polk-Clement Directory Co. Inc.,	Image pg. A97
	Wenz Otto meats	Polk-Clement Directory Co. Inc.,	Image pg. A97
	Superior Meats and Provisions	Polk-Clement Directory Co. Inc.,	Image pg. A97
	49 Knorl Edw J meats	Polk-Clement Directory Co. Inc.,	Image pg. A97
	07 Figliola Rose prod	Polk-Clement Directory Co. Inc.,	Image pg. A97
	04 Figliola Frank prod	Polk-Clement Directory Co. Inc.,	Image pg. A97
	Raimonde Jas prod	Polk-Clement Directory Co. Inc.,	Image pg. A97
	07 Figliola Frank fruits	Polk-Clement Directory Co. Inc.,	Image pg. A97
	Raimond Carl S fruits	Polk-Clement Directory Co. Inc.,	Image pg. A97
	10 Pusateri Saml fruits	Polk-Clement Directory Co. Inc.,	Image pg. A97
	Fierstein Jacob fruits	Polk-Clement Directory Co. Inc.,	Image pg. A97
	Raimond Carl S fruits	Polk-Clement Directory Co. Inc.,	Image pg. A97
	16 Bova Frank fruits	Polk-Clement Directory Co. Inc.,	Image pg. A97
	20 Anthony Geo fruits	Polk-Clement Directory Co. Inc.,	Image pg. A97
	28 Rine Anthony fruits	Polk-Clement Directory Co. Inc.,	Image pg. A97
	33 Cohen Bros fruits	Polk-Clement Directory Co. Inc.,	Image pg. A97
	33 Setron Sarah fruits	Polk-Clement Directory Co. Inc.,	Image pg. A97
	35 Vacant	Polk-Clement Directory Co. Inc.,	Image pg. A97
	Vacant	Polk-Clement Directory Co. Inc.,	Image pg. A97
	Vacant	Polk-Clement Directory Co. Inc.,	Image pg. A97
	39 Vacant	Polk-Clement Directory Co. Inc.,	Image pg. A97
	Bronstein Louis poultry	Polk-Clement Directory Co. Inc.,	Image pg. A97
	Hauser Sarah O nuts	Polk-Clement Directory Co. Inc.,	Image pg. A97
	Scherer Helen S poultry	Polk-Clement Directory Co. Inc.,	Image pg. A97
	56 Jehle Fred W Estate poultry	Polk-Clement Directory Co. Inc.,	Image pg. A97
	59 Ziemer Edwin A poultry	Polk-Clement Directory Co. Inc.,	Image pg. A97
	Lina Theo C poultry	Polk-Clement Directory Co. Inc.,	Image pg. A97
	Goldberg Max meats	Polk-Clement Directory Co. Inc.,	Image pg. A97
	Kamman Hortense A restr	Polk-Clement Directory Co. Inc.,	Image pg. A97
	63 Giargiano Rose fruits	Polk-Clement Directory Co. Inc.,	Image pg. A97
	Market Kitchen restr	Polk-Clement Directory Co. Inc.,	Image pg. A97
	67 Buttitta Jos fruits	Polk-Clement Directory Co. Inc.,	Image pg. A97
	Seyfried Raymond J meats	Polk-Clement Directory Co. Inc.,	Image pg. A97
	Hans & Beicke meats	Polk-Clement Directory Co. Inc.,	Image pg. A97
	Hays Eric delicatessen	Polk-Clement Directory Co. Inc.,	Image pg. A97

FINDINGS

Year	Uses	Source	
1946	Vacant	Polk-Clement Directory Co. Inc.,	Image pg. A97
	Wiese Florist	Polk-Clement Directory Co. Inc.,	Image pg. A97
	Ernst Chas D fruits	Polk-Clement Directory Co. Inc.,	Image pg. A97
	Vacant	Polk-Clement Directory Co. Inc.,	Image pg. A97
	Thomas Chas delicatessen	Polk-Clement Directory Co. Inc.,	Image pg. A97
	Kath & Robertson fruits	Polk-Clement Directory Co. Inc.,	Image pg. A97
	14 Kumpf Bros florist	Polk-Clement Directory Co. Inc.,	Image pg. A97
	Liebler Eliz A herbs	Polk-Clement Directory Co. Inc.,	Image pg. A97
	Kramer Rose P florist	Polk-Clement Directory Co. Inc.,	Image pg. A97
	Braunstein Irving fruits	Polk-Clement Directory Co. Inc.,	Image pg. A97
	64 Matheis Jos fruits	Polk-Clement Directory Co. Inc.,	Image pg. A97
	66 Kath & Robertson fruits	Polk-Clement Directory Co. Inc.,	Image pg. A97
	Matheis Jos fruits	Polk-Clement Directory Co. Inc.,	Image pg. A97
	Bockstahler Marie fruits	Polk-Clement Directory Co. Inc.,	Image pg. A97
	Cohen Mary Mrs fruits	Polk-Clement Directory Co. Inc.,	Image pg. A97
	74 Vacant	Polk-Clement Directory Co. Inc.,	Image pg. A97
	Menges Adam J Inc fruits	Polk-Clement Directory Co. Inc.,	Image pg. A97
	05 Quigley Frank J delicatessen	Polk-Clement Directory Co. Inc.,	Image pg. A97
	07 Wiese Florist	Polk-Clement Directory Co. Inc.,	Image pg. A97
	10 Lauber Frank fruits	Polk-Clement Directory Co. Inc.,	Image pg. A97
	12 Ludwig Otto J delicatessen	Polk-Clement Directory Co. Inc.,	Image pg. A97
	14 Leo Clarence H baker	Polk-Clement Directory Co. Inc.,	Image pg. A97
	16 Levea John fruits	Polk-Clement Directory Co. Inc.,	Image pg. A97
	Leo Clarence H baker	Polk-Clement Directory Co. Inc.,	Image pg. A97
	Klosterman John J delicatessen	Polk-Clement Directory Co. Inc.,	Image pg. A97
	24 Schmidt Bros delicatessen	Polk-Clement Directory Co. Inc.,	Image pg. A97
	26 Menges Adam J Inc prod	Polk-Clement Directory Co. Inc.,	Image pg. A97
	Cochanides Melo	Polk-Clement Directory Co. Inc.,	Image pg. A97
	Noshay Henry delicatessen	Polk-Clement Directory Co. Inc.,	Image pg. A97
	Flinter Bros fish	Polk-Clement Directory Co. Inc.,	Image pg. A97
	31 Smith Fish Co	Polk-Clement Directory Co. Inc.,	Image pg. A97
	04 Yates Sidney delicatessen	Polk-Clement Directory Co. Inc.,	Image pg. A97
	07 Bockstahler H E	Polk-Clement Directory Co. Inc.,	Image pg. A97
	Vacant	Polk-Clement Directory Co. Inc.,	Image pg. A97
	Neumans Delicatessen storage	Polk-Clement Directory Co. Inc.,	Image pg. A97
	Stettenbenz Geo & Sons storage	Polk-Clement Directory Co. Inc.,	Image pg. A97
	14 Angelo Margt B florist	Polk-Clement Directory Co. Inc.,	Image pg. A97
	Klosterman John J delicatessen	Polk-Clement Directory Co. Inc.,	Image pg. A97

FINDINGS

Year	Uses	Source	
1946	22 Schmidt Bros delicatessen	Polk-Clement Directory Co. Inc.,	Image pg. A97
	Menges Adam J Inc prod rear ent	Polk-Clement Directory Co. Inc.,	Image pg. A97
	29 Vacant	Polk-Clement Directory Co. Inc.,	Image pg. A97
	8 Bochstahler Henry W florist	Polk-Clement Directory Co. Inc.,	Image pg. A97
	Jennings Howard B meats	Polk-Clement Directory Co. Inc.,	Image pg. A97
	Hantz Wilbur J meats	Polk-Clement Directory Co. Inc.,	Image pg. A97
	Pepe Geo J meats	Polk-Clement Directory Co. Inc.,	Image pg. A97
	May John C meats	Polk-Clement Directory Co. Inc.,	Image pg. A97
	Dollmann Josephine meats	Polk-Clement Directory Co. Inc.,	Image pg. A97
	Bidell Wm meats	Polk-Clement Directory Co. Inc.,	Image pg. A97
	Stegers meats	Polk-Clement Directory Co. Inc.,	Image pg. A97
	32 Schnaufer Gustav E meats	Polk-Clement Directory Co. Inc.,	Image pg. A97
	Holl Norman G meats	Polk-Clement Directory Co. Inc.,	Image pg. A97
	Schnarfer Fredk E meats	Polk-Clement Directory Co. Inc.,	Image pg. A97
	Beck Roderick meats	Polk-Clement Directory Co. Inc.,	Image pg. A97
	18 Bockstahler Louis fruits	Polk-Clement Directory Co. Inc.,	Image pg. A97
	Hausler Henry M delicatessen	Polk-Clement Directory Co. Inc.,	Image pg. A97
	Vacant	Polk-Clement Directory Co. Inc.,	Image pg. A97
	Vacant	Polk-Clement Directory Co. Inc.,	Image pg. A97
	25 Vacant	Polk-Clement Directory Co. Inc.,	Image pg. A97
	Chchanides Melo restr	Polk-Clement Directory Co. Inc.,	Image pg. A97
	Hauser Sarah fruits	Polk-Clement Directory Co. Inc.,	Image pg. A97
	Buchagger Saml poultry	Polk-Clement Directory Co. Inc.,	Image pg. A97
	55 Shapiro Libbie bakery	Polk-Clement Directory Co. Inc.,	Image pg. A97
	Baldwin Jos B church gds	Polk-Clement Directory Co. Inc.,	Image pg. A97
	Poutie Jos produce	Polk-Clement Directory Co. Inc.,	Image pg. A97
	Washington Market	Polk-Clement Directory Co. Inc.,	Image pg. A97
	Bureau of Markets	Polk-Clement Directory Co. Inc.,	Image pg. A97
	Detig Chas G meats	Polk-Clement Directory Co. Inc.,	Image pg. A97
	Mergenhagen & Mulkin meats	Polk-Clement Directory Co. Inc.,	Image pg. A97
	Elwood Provision meats	Polk-Clement Directory Co. Inc.,	Image pg. A97
	Vacant	Polk-Clement Directory Co. Inc.,	Image pg. A97
	Neumans delicatessen	Polk-Clement Directory Co. Inc.,	Image pg. A97
	Weiss Wm C meats	Polk-Clement Directory Co. Inc.,	Image pg. A97
	Deohert & Weil meats	Polk-Clement Directory Co. Inc.,	Image pg. A97
	Oswald Raymond G meats	Polk-Clement Directory Co. Inc.,	Image pg. A97
	Vacant	Polk-Clement Directory Co. Inc.,	Image pg. A97
	Vacant	Polk-Clement Directory Co. Inc.,	Image pg. A97

FINDINGS

Year	Uses	Source	
1946	Weil Carl V meats	Polk-Clement Directory Co. Inc.,	Image pg. A97
	Engel Bros meats	Polk-Clement Directory Co. Inc.,	Image pg. A97
	Duman Steven P meats	Polk-Clement Directory Co. Inc.,	Image pg. A97
	Lehner Fred meats	Polk-Clement Directory Co. Inc.,	Image pg. A97
	Lankes Jos Inc meats	Polk-Clement Directory Co. Inc.,	Image pg. A97
	Vacant	Polk-Clement Directory Co. Inc.,	Image pg. A97
	Krull Howard meats	Polk-Clement Directory Co. Inc.,	Image pg. A97
	Stettenbenz & Son meats	Polk-Clement Directory Co. Inc.,	Image pg. A97
	Leible John G meats	Polk-Clement Directory Co. Inc.,	Image pg. A97
	Seyfried Raymond J meats	Polk-Clement Directory Co. Inc.,	Image pg. A97
	16 Klas Jos C meats	Polk-Clement Directory Co. Inc.,	Image pg. A97
	Weil Bros meats	Polk-Clement Directory Co. Inc.,	Image pg. A97
	Zmyslowski Sidney meats	Polk-Clement Directory Co. Inc.,	Image pg. A97
	Kammans Meat Mkts br	Polk-Clement Directory Co. Inc.,	Image pg. A97
	23 Aspden John H meats	Polk-Clement Directory Co. Inc.,	Image pg. A97
1940	Washington Market	Polk-Clement Directory Co. Inc.,	Image pg. A105
	Bureau of Markets	Polk-Clement Directory Co. Inc.,	Image pg. A105
	Stalls	Polk-Clement Directory Co. Inc.,	Image pg. A105
	Roesch John J Inc meats	Polk-Clement Directory Co. Inc.,	Image pg. A105
	Rupprecht LaVerne J meats	Polk-Clement Directory Co. Inc.,	Image pg. A105
	Rich Edw G meats	Polk-Clement Directory Co. Inc.,	Image pg. A105
	Winegar Oliver F meats	Polk-Clement Directory Co. Inc.,	Image pg. A105
	7 Neumans delicatessen	Polk-Clement Directory Co. Inc.,	Image pg. A105
	Holl Clarence meats	Polk-Clement Directory Co. Inc.,	Image pg. A105
	Bedner Alex L meats	Polk-Clement Directory Co. Inc.,	Image pg. A105
	Wallace Edw meats	Polk-Clement Directory Co. Inc.,	Image pg. A105
	Klas & Schaefer meats	Polk-Clement Directory Co. Inc.,	Image pg. A105
	Dechert Geo C meats	Polk-Clement Directory Co. Inc.,	Image pg. A105
	Weil Carl V meats	Polk-Clement Directory Co. Inc.,	Image pg. A105
	20 Kamman Henry A meats	Polk-Clement Directory Co. Inc.,	Image pg. A105
	Zmyslowski Sidney meats	Polk-Clement Directory Co. Inc.,	Image pg. A105
	Jennings Howard B meats	Polk-Clement Directory Co. Inc.,	Image pg. A105
	May John C meats	Polk-Clement Directory Co. Inc.,	Image pg. A105
	Hantz Wilbur J jr meats	Polk-Clement Directory Co. Inc.,	Image pg. A105
	Kromer John R meats	Polk-Clement Directory Co. Inc.,	Image pg. A105
	Bittermann Frank C meats	Polk-Clement Directory Co. Inc.,	Image pg. A105
	Bidell Wm meats	Polk-Clement Directory Co. Inc.,	Image pg. A105
	Holzhausen Harry O delicatessen	Polk-Clement Directory Co. Inc.,	Image pg. A105

FINDINGS

Year	Uses	Source	
1940	32 Schnaufer Gustave E meats	Polk-Clement Directory Co. Inc.,	Image pg. A105
	Holl Norman G meats	Polk-Clement Directory Co. Inc.,	Image pg. A105
	Breisacher Albert meats	Polk-Clement Directory Co. Inc.,	Image pg. A105
	Massing Henry Inc meats	Polk-Clement Directory Co. Inc.,	Image pg. A105
	Weil Edwin J meats	Polk-Clement Directory Co. Inc.,	Image pg. A105
	Toth John meats	Polk-Clement Directory Co. Inc.,	Image pg. A105
	Weber Wm meats	Polk-Clement Directory Co. Inc.,	Image pg. A105
	Fuchs Jennie M Mrs delicatessen	Polk-Clement Directory Co. Inc.,	Image pg. A105
	Vacant	Polk-Clement Directory Co. Inc.,	Image pg. A105
	42 Lanz Cornelius J meats	Polk-Clement Directory Co. Inc.,	Image pg. A105
	Vacant	Polk-Clement Directory Co. Inc.,	Image pg. A105
	Carnevale Jos meats	Polk-Clement Directory Co. Inc.,	Image pg. A105
	Dollman Josephine Mrs delicatessen	Polk-Clement Directory Co. Inc.,	Image pg. A105
	Lang Cornelius J meats	Polk-Clement Directory Co. Inc.,	Image pg. A105
	Vacant	Polk-Clement Directory Co. Inc.,	Image pg. A105
	49 Knorl Edw J meats	Polk-Clement Directory Co. Inc.,	Image pg. A105
	Bell Edgar G meats	Polk-Clement Directory Co. Inc.,	Image pg. A105
	Engel Bros meats	Polk-Clement Directory Co. Inc.,	Image pg. A105
	Luippold Martin meats	Polk-Clement Directory Co. Inc.,	Image pg. A105
	Lankes Jos Inc meats	Polk-Clement Directory Co. Inc.,	Image pg. A105
	Stanley & Lehner meats	Polk-Clement Directory Co. Inc.,	Image pg. A105
	Krull Aug H meats	Polk-Clement Directory Co. Inc.,	Image pg. A105
	Stettenbenz & Son meats	Polk-Clement Directory Co. Inc.,	Image pg. A105
	Stendts Bros meats	Polk-Clement Directory Co. Inc.,	Image pg. A105
	Stanley Jas O meats	Polk-Clement Directory Co. Inc.,	Image pg. A105
	16 Klas Jos C meats	Polk-Clement Directory Co. Inc.,	Image pg. A105
	Weil Bros meats	Polk-Clement Directory Co. Inc.,	Image pg. A105
	Weil Howard G meats	Polk-Clement Directory Co. Inc.,	Image pg. A105
1935	70 Kassel John J delicatessen	Polk-Clement Directory Co. Inc.	Image pg. A114
	Cohen Mary Mrs fruits	Polk-Clement Directory Co. Inc.	Image pg. A114
	73 Rock Emma O Mrs fruits	Polk-Clement Directory Co. Inc.	Image pg. A114
	75 Buehler Max Estate of florists	Polk-Clement Directory Co. Inc.	Image pg. A114
	Fitzpatrick Wm T fruits	Polk-Clement Directory Co. Inc.	Image pg. A114
	79 Menges Adam J fruits	Polk-Clement Directory Co. Inc.	Image pg. A114
	Haffman Peter florist	Polk-Clement Directory Co. Inc.	Image pg. A114
	05 Dirscherl Rose E Mrs fruits	Polk-Clement Directory Co. Inc.	Image pg. A114
	07 Wiese Florist	Polk-Clement Directory Co. Inc.	Image pg. A114
	Holl Augusta L Mrs delicatessen	Polk-Clement Directory Co. Inc.	Image pg. A114

FINDINGS

Year	Uses	Source	
1935	10 Burkard May Mrs delicatessen	Polk-Clement Directory Co. Inc.	Image pg. A114
	12 Ludwig Otto J delicatessen	Polk-Clement Directory Co. Inc.	Image pg. A114
	Weil Elmer F G delicatessen	Polk-Clement Directory Co. Inc.	Image pg. A114
	16 Angelo Margt B Mrs fruits	Polk-Clement Directory Co. Inc.	Image pg. A114
	Leo Clarence H baker	Polk-Clement Directory Co. Inc.	Image pg. A114
	Luippold Martin J delicatessen	Polk-Clement Directory Co. Inc.	Image pg. A114
	24 Schmidt Bros delicatessen	Polk-Clement Directory Co. Inc.	Image pg. A114
	26 Menges Adam J prod	Polk-Clement Directory Co. Inc.	Image pg. A114
	Fitzpatrick Wm T restr	Polk-Clement Directory Co. Inc.	Image pg. A114
	Fuessler EdW P fish	Polk-Clement Directory Co. Inc.	Image pg. A114
	Baltimore Fish & Oyster Co br	Polk-Clement Directory Co. Inc.	Image pg. A114
	31 Smith Henry P fish	Polk-Clement Directory Co. Inc.	Image pg. A114
	Quigley Frank J delicatessen	Polk-Clement Directory Co. Inc.	Image pg. A114
	07 Wiese Florist	Polk-Clement Directory Co. Inc.	Image pg. A114
	Hall Augusta L Mrs delicatessen	Polk-Clement Directory Co. Inc.	Image pg. A114
	10 Burkard May Mrs delicatessen	Polk-Clement Directory Co. Inc.	Image pg. A114
	Ludwig Otto J delicatessen	Polk-Clement Directory Co. Inc.	Image pg. A114
	Hartman Wm confr	Polk-Clement Directory Co. Inc.	Image pg. A114
	16 Weil Elmer F G delicatessen	Polk-Clement Directory Co. Inc.	Image pg. A114
	Leo Clarence H baker	Polk-Clement Directory Co. Inc.	Image pg. A114
	Luippold Martin J delicatessen	Polk-Clement Directory Co. Inc.	Image pg. A114
	22 Schmidt Bros delicatessen	Polk-Clement Directory Co. Inc.	Image pg. A114
	Menges Adam J produce	Polk-Clement Directory Co. Inc.	Image pg. A114
	29 Fussler Edw P fish	Polk-Clement Directory Co. Inc.	Image pg. A114
	Court Christiano Bros fruits	Polk-Clement Directory Co. Inc.	Image pg. A114
	Curb	Polk-Clement Directory Co. Inc.	Image pg. A114
	5 DiPasquale Bros fruits	Polk-Clement Directory Co. Inc.	Image pg. A114
	4 Trippi Antoinette Mrs fruits	Polk-Clement Directory Co. Inc.	Image pg. A114
	8 Ciresi Jos fruits	Polk-Clement Directory Co. Inc.	Image pg. A114
	9 Tadaro Michl fruits	Polk-Clement Directory Co. Inc.	Image pg. A114
	12 Scarpace Leo fruits	Polk-Clement Directory Co. Inc.	Image pg. A114
	13 Todara Vincenna fruits	Polk-Clement Directory Co. Inc.	Image pg. A114
	16 Costello Peter fruits	Polk-Clement Directory Co. Inc.	Image pg. A114
	19 Buttitta Jos fruits	Polk-Clement Directory Co. Inc.	Image pg. A114
	20 Pistorio Dominic fruits	Polk-Clement Directory Co. Inc.	Image pg. A114
	23 Sargenti Anthony fruits	Polk-Clement Directory Co. Inc.	Image pg. A114
	24 Scarpace Leo fruits	Polk-Clement Directory Co. Inc.	Image pg. A114
	27 Giarraffa Ray fruits	Polk-Clement Directory Co. Inc.	Image pg. A114

FINDINGS

Year	Uses	Source	
1935	28 Giarraffa Nunzio fruits	Polk-Clement Directory Co. Inc.	Image pg. A115
	31 Giarraffa Peter fruits	Polk-Clement Directory Co. Inc.	Image pg. A115
	36 Weil Raymond P br fruits	Polk-Clement Directory Co. Inc.	Image pg. A115
	39 Nigrelli Thos D fruits	Polk-Clement Directory Co. Inc.	Image pg. A115
	40 Ernst Chas fruits	Polk-Clement Directory Co. Inc.	Image pg. A115
	Washington Market	Polk-Clement Directory Co. Inc.	Image pg. A114
	Bureau of Markets	Polk-Clement Directory Co. Inc.	Image pg. A114
	Stalls	Polk-Clement Directory Co. Inc.	Image pg. A114
	Roesch John J Inc meats	Polk-Clement Directory Co. Inc.	Image pg. A114
	Gallant Francis J meats	Polk-Clement Directory Co. Inc.	Image pg. A114
	Rich Edw G meats	Polk-Clement Directory Co. Inc.	Image pg. A114
	Winegar Oliver F meats	Polk-Clement Directory Co. Inc.	Image pg. A114
	7 Neuman John A delicatessen	Polk-Clement Directory Co. Inc.	Image pg. A114
	Holl Nicholas J meats	Polk-Clement Directory Co. Inc.	Image pg. A114
	Bedner Alex L meats	Polk-Clement Directory Co. Inc.	Image pg. A114
	Bidell Harry J meats	Polk-Clement Directory Co. Inc.	Image pg. A114
	Dechert Geo C meats	Polk-Clement Directory Co. Inc.	Image pg. A114
	Weil Carl V meats	Polk-Clement Directory Co. Inc.	Image pg. A114
	Engel Alf meats	Polk-Clement Directory Co. Inc.	Image pg. A114
	11 Lankes Jos meats	Polk-Clement Directory Co. Inc.	Image pg. A114
	Zent John J meats	Polk-Clement Directory Co. Inc.	Image pg. A114
	14 Stanley Jas O meats	Polk-Clement Directory Co. Inc.	Image pg. A114
	Krull Aug H meats	Polk-Clement Directory Co. Inc.	Image pg. A114
	Stettenbenz & Son meats	Polk-Clement Directory Co. Inc.	Image pg. A114
	Reiner Jacob meats	Polk-Clement Directory Co. Inc.	Image pg. A114
	16 Klas Jos C meats	Polk-Clement Directory Co. Inc.	Image pg. A114
	Weil Lester I meats	Polk-Clement Directory Co. Inc.	Image pg. A114
	Weil Howard G meats	Polk-Clement Directory Co. Inc.	Image pg. A114
	20 Kamman Henry A meats	Polk-Clement Directory Co. Inc.	Image pg. A114
	Zmyslowski Sidney meats	Polk-Clement Directory Co. Inc.	Image pg. A114
	Jennings Howard B meats	Polk-Clement Directory Co. Inc.	Image pg. A114
	May John C meats	Polk-Clement Directory Co. Inc.	Image pg. A114
	Hantz Wilbur J meats	Polk-Clement Directory Co. Inc.	Image pg. A114
	Bitterman Jos F meats	Polk-Clement Directory Co. Inc.	Image pg. A114
	Bitterman Frank C meats	Polk-Clement Directory Co. Inc.	Image pg. A114
	Bidell Wm meats	Polk-Clement Directory Co. Inc.	Image pg. A114
	Holzhausen John delicatessen	Polk-Clement Directory Co. Inc.	Image pg. A114
	Schnaufer Gustave E meats	Polk-Clement Directory Co. Inc.	Image pg. A114

FINDINGS

Year	Uses	Source	
1935	Holl Norman G meats	Polk-Clement Directory Co. Inc.	Image pg. A114
	Jennings Chas J meats	Polk-Clement Directory Co. Inc.	Image pg. A114
	43 Vulcano Martin fruits	Polk-Clement Directory Co. Inc.	Image pg. A115
	44 Messing Betty J florist	Polk-Clement Directory Co. Inc.	Image pg. A115
	47 Lauber Frank fruits	Polk-Clement Directory Co. Inc.	Image pg. A115
	48 Pistorio Gasper fruits	Polk-Clement Directory Co. Inc.	Image pg. A115
	53 Tuzzolino Ignatius fruits	Polk-Clement Directory Co. Inc.	Image pg. A115
	52 Graeber Anthony fruits	Polk-Clement Directory Co. Inc.	Image pg. A115
	56 Hafenstein Fredk florist	Polk-Clement Directory Co. Inc.	Image pg. A115
	57 Vacant	Polk-Clement Directory Co. Inc.	Image pg. A115
	60 Kath Wm J fruits	Polk-Clement Directory Co. Inc.	Image pg. A115
	61 Angelo Margt B Mrs fruits	Polk-Clement Directory Co. Inc.	Image pg. A115
	Robertson Kath Mrs fruits	Polk-Clement Directory Co. Inc.	Image pg. A115
	50 Aspden John H jr meats	Polk-Clement Directory Co. Inc.	Image pg. A114
	49 Knorl Edw J meats	Polk-Clement Directory Co. Inc.	Image pg. A114
	04 06 07 Figliola Donato fruits	Polk-Clement Directory Co. Inc.	Image pg. A114
	03 Gentile Saml fruits	Polk-Clement Directory Co. Inc.	Image pg. A114
	Palmisano Anthony fruits	Polk-Clement Directory Co. Inc.	Image pg. A114
	DeCola Casper J fruits	Polk-Clement Directory Co. Inc.	Image pg. A114
	10 Martin & Pusateri fruits	Polk-Clement Directory Co. Inc.	Image pg. A114
	Coppola Pasquale fruits	Polk-Clement Directory Co. Inc.	Image pg. A114
	Brugnone Frank fruits	Polk-Clement Directory Co. Inc.	Image pg. A114
	Martin Michl fruits	Polk-Clement Directory Co. Inc.	Image pg. A114
	15 Palmisano Anthony br fruits	Polk-Clement Directory Co. Inc.	Image pg. A114
	Morris Emanuel prod	Polk-Clement Directory Co. Inc.	Image pg. A114
	18 King Chas & Son prod	Polk-Clement Directory Co. Inc.	Image pg. A114
	Costello Peter fruits	Polk-Clement Directory Co. Inc.	Image pg. A114
	DnAngelo Anna Mirs fruits	Polk-Clement Directory Co. Inc.	Image pg. A114
	22 Martin Jas & Son fruits	Polk-Clement Directory Co. Inc.	Image pg. A114
	Mauro & Laudisio fruits	Polk-Clement Directory Co. Inc.	Image pg. A114
	25 Ciresi Jas fruits	Polk-Clement Directory Co. Inc.	Image pg. A114
	28 Rea Jos fruits	Polk-Clement Directory Co. Inc.	Image pg. A114
	30 31 Cohen Bros fruits	Polk-Clement Directory Co. Inc.	Image pg. A114
	33 Bison Produce Co	Polk-Clement Directory Co. Inc.	Image pg. A114
	35 Mariani & DeMaria fruits	Polk-Clement Directory Co. Inc.	Image pg. A114
	39 Hoffman Eva fruits	Polk-Clement Directory Co. Inc.	Image pg. A114
	Vacant	Polk-Clement Directory Co. Inc.	Image pg. A114
	Kain Philip M seeds	Polk-Clement Directory Co. Inc.	Image pg. A114

FINDINGS

Year	Uses	Source	
1935	Buttitta Jos fruits	Polk-Clement Directory Co. Inc.	Image pg. A114
	Hauser Sarah A nuts candies etc	Polk-Clement Directory Co. Inc.	Image pg. A114
	Wagner Fred poultry	Polk-Clement Directory Co. Inc.	Image pg. A114
	56 Jehle Fred W poultry	Polk-Clement Directory Co. Inc.	Image pg. A114
	59 Ziemer Edwin A poultry	Polk-Clement Directory Co. Inc.	Image pg. A114
	Lina Geo W poultry	Polk-Clement Directory Co. Inc.	Image pg. A114
	Fillinger Andrew J poultry	Polk-Clement Directory Co. Inc.	Image pg. A114
	64 Special Frank fruits	Polk-Clement Directory Co. Inc.	Image pg. A114
	Market Kitchen restr	Polk-Clement Directory Co. Inc.	Image pg. A114
	67 Buttitta Jos fruits	Polk-Clement Directory Co. Inc.	Image pg. A114
	Masheeco Ella Mrs fish	Polk-Clement Directory Co. Inc.	Image pg. A114
	Kunn Albert E delicatessen	Polk-Clement Directory Co. Inc.	Image pg. A114
	Hoffman Peter florist	Polk-Clement Directory Co. Inc.	Image pg. A114
	Dirscherl Rose E Mrs fruits	Polk-Clement Directory Co. Inc.	Image pg. A114
	Wiese Florist	Polk-Clement Directory Co. Inc.	Image pg. A114
	Vacant	Polk-Clement Directory Co. Inc.	Image pg. A114
	Young Fred D fruits	Polk-Clement Directory Co. Inc.	Image pg. A114
	Ernst Chas D fruits	Polk-Clement Directory Co. Inc.	Image pg. A114
	11 Matheis Fred F fruits	Polk-Clement Directory Co. Inc.	Image pg. A114
	Kath Pauline M Mrs fruits	Polk-Clement Directory Co. Inc.	Image pg. A114
	14 Kumpf Bros florists	Polk-Clement Directory Co. Inc.	Image pg. A114
	Liebler Eliz A Mrs herbs	Polk-Clement Directory Co. Inc.	Image pg. A114
	18 Bockstahler Louis fruits	Polk-Clement Directory Co. Inc.	Image pg. A114
	Hausler Henry M delicatessen	Polk-Clement Directory Co. Inc.	Image pg. A114
	Rock Emma C Mrs fruits	Polk-Clement Directory Co. Inc.	Image pg. A114
	Schmidt Bros delicatessen	Polk-Clement Directory Co. Inc.	Image pg. A114
	25 Menges Adam J prod	Polk-Clement Directory Co. Inc.	Image pg. A114
	Fitzpatrick Wm T restr	Polk-Clement Directory Co. Inc.	Image pg. A114
	65 Paufler Edw florist	Polk-Clement Directory Co. Inc.	Image pg. A115
	Clar Benj fruits	Polk-Clement Directory Co. Inc.	Image pg. A115
	68 Spica Saml jr fruits	Polk-Clement Directory Co. Inc.	Image pg. A115
	69 Hoffman Floyd fruits	Polk-Clement Directory Co. Inc.	Image pg. A115
	72 Spica Ann M fruits	Polk-Clement Directory Co. Inc.	Image pg. A115
	75 Schramm Geo M fruits	Polk-Clement Directory Co. Inc.	Image pg. A115
	Illi Caroline Mrs produce	Polk-Clement Directory Co. Inc.	Image pg. A115
	80 Goetz Libbie Mrs florist	Polk-Clement Directory Co. Inc.	Image pg. A115
	79 Kurtz Geo F fruits	Polk-Clement Directory Co. Inc.	Image pg. A115
	83 Wahl Wm C honey	Polk-Clement Directory Co. Inc.	Image pg. A115

FINDINGS

Year	Uses	Source	
1935	84 Spica Saml prod	Polk-Clement Directory Co. Inc.	Image pg. A115
	87 Gast Carl prod	Polk-Clement Directory Co. Inc.	Image pg. A115
	88 Kelemen Jos florist	Polk-Clement Directory Co. Inc.	Image pg. A115
	Palmisano Lawrence fruits	Polk-Clement Directory Co. Inc.	Image pg. A115
	94 Bockstahler Henry W florist	Polk-Clement Directory Co. Inc.	Image pg. A115
	93 Fierstein Jacob fruits	Polk-Clement Directory Co. Inc.	Image pg. A115
	97 Rine Jos produce	Polk-Clement Directory Co. Inc.	Image pg. A115
	98 Hackemer Edw P fruits	Polk-Clement Directory Co. Inc.	Image pg. A115
	101 Foigelman Saml fruits	Polk-Clement Directory Co. Inc.	Image pg. A115
	02 Lattuca Saml fruits	Polk-Clement Directory Co. Inc.	Image pg. A115
	05 Palmisano Vincent prod	Polk-Clement Directory Co. Inc.	Image pg. A115
	06 Busalacchi Anthony fruits	Polk-Clement Directory Co. Inc.	Image pg. A115
	09 Rine Anthony fruits	Polk-Clement Directory Co. Inc.	Image pg. A115
	10 Catalano Jos fruits	Polk-Clement Directory Co. Inc.	Image pg. A115
	15 Sargenti Gaetano prod	Polk-Clement Directory Co. Inc.	Image pg. A115
	14 Pusateri Ross fruits	Polk-Clement Directory Co. Inc.	Image pg. A115
	18 LaMacchia Paul fruits	Polk-Clement Directory Co. Inc.	Image pg. A115
	19 Vacant	Polk-Clement Directory Co. Inc.	Image pg. A115
	22 Setron Isaac fruits	Polk-Clement Directory Co. Inc.	Image pg. A115
	23 Foigelman Marvin prod	Polk-Clement Directory Co. Inc.	Image pg. A115
	26 Dispenza Jas prod	Polk-Clement Directory Co. Inc.	Image pg. A115
	27 Scarpace Frank prod	Polk-Clement Directory Co. Inc.	Image pg. A115
	30 Lindino Anthony prod	Polk-Clement Directory Co. Inc.	Image pg. A115
	31 Scarpace Leo prod	Polk-Clement Directory Co. Inc.	Image pg. A115
	34 Franco Dominic prod	Polk-Clement Directory Co. Inc.	Image pg. A115
	35 Vacant	Polk-Clement Directory Co. Inc.	Image pg. A115
	38 Gold Fred H prod	Polk-Clement Directory Co. Inc.	Image pg. A115
	41 Fiorello Carmelo fruits	Polk-Clement Directory Co. Inc.	Image pg. A115
	42 Scarpace Maria Mrs produce	Polk-Clement Directory Co. Inc.	Image pg. A115
	Fitzpatrick Wm T fruits	Polk-Clement Directory Co. Inc.	Image pg. A114
	Buchagger Saml poultry	Polk-Clement Directory Co. Inc.	Image pg. A114
	55 Retter Emily R Mrs delicatesisen	Polk-Clement Directory Co. Inc.	Image pg. A114
	Blakeney Myron F prod	Polk-Clement Directory Co. Inc.	Image pg. A114
	Poutie Edith J Mrs produce	Polk-Clement Directory Co. Inc.	Image pg. A114
	Baumer Bros florists	Polk-Clement Directory Co. Inc.	Image pg. A114
	Young Fred D fruits	Polk-Clement Directory Co. Inc.	Image pg. A114
	64 Matheis Fred F fruits	Polk-Clement Directory Co. Inc.	Image pg. A114
	66 Kath Wm J fruits	Polk-Clement Directory Co. Inc.	Image pg. A114

FINDINGS

Year	Uses	Source	
1935	Hafenstein Fredk florist	Polk-Clement Directory Co. Inc.	Image pg. A114
	Seitz Fredk fruits	Polk-Clement Directory Co. Inc.	Image pg. A114
	Hantz Peter meats	Polk-Clement Directory Co. Inc.	Image pg. A114
	Massing Henry Inc meats	Polk-Clement Directory Co. Inc.	Image pg. A114
	Weil Edwin J meats	Polk-Clement Directory Co. Inc.	Image pg. A114
	Toth John meats	Polk-Clement Directory Co. Inc.	Image pg. A114
	Weber Wm M meats	Polk-Clement Directory Co. Inc.	Image pg. A114
	40 Fuchs Jennie M Mrs meats	Polk-Clement Directory Co. Inc.	Image pg. A114
	Carnevale Jos meats	Polk-Clement Directory Co. Inc.	Image pg. A114
	Neuffer Geo E meats	Polk-Clement Directory Co. Inc.	Image pg. A114
	45 Lang Cornelius J meats	Polk-Clement Directory Co. Inc.	Image pg. A114
	Schaefer Geo P meats	Polk-Clement Directory Co. Inc.	Image pg. A114
	Bixon Julia L Mrs delicatessen	Polk-Clement Directory Co. Inc.	Image pg. A114
1930	38 40 Ernst Chas fruits	Polk-Clement Directory Co. Inc.,	Image pg. A150
	43 45 Lauber Frank fruits	Polk-Clement Directory Co. Inc.,	Image pg. A150
	43 45 Lauber Frank fruits	Polk-Clement Directory Co. Inc.,	Image pg. A150
	Messing Anna M Mrs florist	Polk-Clement Directory Co. Inc.,	Image pg. A150
	Boiler Cath Mrs florist	Polk-Clement Directory Co. Inc.,	Image pg. A150
	47 49 51 Hafenstein Fredk	Polk-Clement Directory Co. Inc.,	Image pg. A150
	47 49 51 Hafenstein Fredk	Polk-Clement Directory Co. Inc.,	Image pg. A150
	florist	Polk-Clement Directory Co. Inc.,	Image pg. A150
	Goldsborough 0 E tailor	Polk-Clement Directory Co. Inc.,	Image pg. A150
	Pistoria Gasper fruits	Polk-Clement Directory Co. Inc.,	Image pg. A150
	Graver Andrew B fruits	Polk-Clement Directory Co. Inc.,	Image pg. A150
	Palmisano Agostino fruits	Polk-Clement Directory Co. Inc.,	Image pg. A150
	56 58 Kleiner Philip fluits	Polk-Clement Directory Co. Inc.,	Image pg. A150
	56 58 Kleiner Philip fluits	Polk-Clement Directory Co. Inc.,	Image pg. A150
	Matheis Wm fruits	Polk-Clement Directory Co. Inc.,	Image pg. A150
	59 61 Alngelo Margt B Mrs fruits	Polk-Clement Directory Co. Inc.,	Image pg. A150
	59 61 Alngelo Margt B Mrs fruits	Polk-Clement Directory Co. Inc.,	Image pg. A150
	60 62 Kaih Wm fruits	Polk-Clement Directory Co. Inc.,	Image pg. A150
	60 62 Kaih Wm fruits	Polk-Clement Directory Co. Inc.,	Image pg. A150
	63 65 Paufler Edw florist	Polk-Clement Directory Co. Inc.,	Image pg. A150
	63 65 Paufler Edw florist	Polk-Clement Directory Co. Inc.,	Image pg. A150
	64 6 6 6 Clar Benj florist	Polk-Clement Directory Co. Inc.,	Image pg. A150
	64 6 6 6 Clar Benj florist	Polk-Clement Directory Co. Inc.,	Image pg. A150
	67 69 Hoffman Floyd fruits	Polk-Clement Directory Co. Inc.,	Image pg. A150
	67 69 Hoffman Floyd fruits	Polk-Clement Directory Co. Inc.,	Image pg. A150

FINDINGS

Year	Uses	Source	
1930	68 72 Goldberg Sami florist	Polk-Clement Directory Co. Inc.,	Image pg. A150
	68 72 Goldberg Sami florist	Polk-Clement Directory Co. Inc.,	Image pg. A150
	71 73 Palmisano Salvatore fruits	Polk-Clement Directory Co. Inc.,	Image pg. A150
	71 73 Palmisano Salvatore fruits	Polk-Clement Directory Co. Inc.,	Image pg. A150
	Schramii Louise H Mrs	Polk-Clement Directory Co. Inc.,	Image pg. A150
	produce	Polk-Clement Directory Co. Inc.,	Image pg. A150
	76 80 Goetz Geo F florist	Polk-Clement Directory Co. Inc.,	Image pg. A150
	76 80 Goetz Geo F florist	Polk-Clement Directory Co. Inc.,	Image pg. A150
	Kurtz Geo FP produce	Polk-Clement Directory Co. Inc.,	Image pg. A150
	Spica Salvatore fruits	Polk-Clement Directory Co. Inc.,	Image pg. A150
	Wahl Wilbert C honey	Polk-Clement Directory Co. Inc.,	Image pg. A150
	Gast Carl produce	Polk-Clement Directory Co. Inc.,	Image pg. A150
	Keleman Jos florist	Polk-Clement Directory Co. Inc.,	Image pg. A150
	Rosenberg David br fruits	Polk-Clement Directory Co. Inc.,	Image pg. A150
	Fierstein Jacob fruits	Polk-Clement Directory Co. Inc.,	Image pg. A150
	Bocksthaler Henry W florist	Polk-Clement Directory Co. Inc.,	Image pg. A150
	Imburgia Jas fruits	Polk-Clement Directory Co. Inc.,	Image pg. A150
	Hackemer Edw P produce	Polk-Clement Directory Co. Inc.,	Image pg. A150
	99 101 Foigelman Sami fruits	Polk-Clement Directory Co. Inc.,	Image pg. A150
	99 101 Foigelman Sami fruits	Polk-Clement Directory Co. Inc.,	Image pg. A150
	100 02 Lo Castro Alf fruits	Polk-Clement Directory Co. Inc.,	Image pg. A150
	100 02 Lo Castro Alf fruits	Polk-Clement Directory Co. Inc.,	Image pg. A150
	Morano Saml produce	Polk-Clement Directory Co. Inc.,	Image pg. A150
	104 06 Yasman Rose Mrs	Polk-Clement Directory Co. Inc.,	Image pg. A150
	104 06 Yasman Rose Mrs	Polk-Clement Directory Co. Inc.,	Image pg. A150
	produce	Polk-Clement Directory Co. Inc.,	Image pg. A150
	Rine Anthony	Polk-Clement Directory Co. Inc.,	Image pg. A150
	108 10 Busalacchi Lorenzo fruits	Polk-Clement Directory Co. Inc.,	Image pg. A150
	119 20 Gaglione Michl fruits	Polk-Clement Directory Co. Inc.,	Image pg. A149
	22 Mercurio Michl fruits	Polk-Clement Directory Co. Inc.,	Image pg. A149
	Geraci & Gresanti fruits	Polk-Clement Directory Co. Inc.,	Image pg. A149
	Raimonide Jas fruits	Polk-Clement Directory Co. Inc.,	Image pg. A149
	126 27 Rea Jos fruits	Polk-Clement Directory Co. Inc.,	Image pg. A149
	126 27 Rea Jos fruits	Polk-Clement Directory Co. Inc.,	Image pg. A149
	Rea Anthony fruits	Polk-Clement Directory Co. Inc.,	Image pg. A149
	129 30 31 Cohen Bros fruits	Polk-Clement Directory Co. Inc.,	Image pg. A149
	129 30 31 Cohen Bros fruits	Polk-Clement Directory Co. Inc.,	Image pg. A149
	132 33 Martin Jos & Sons fruits	Polk-Clement Directory Co. Inc.,	Image pg. A149

FINDINGS

Year	Uses	Source	
1930	132 33 Martin Jos & Sons fruits	Polk-Clement Directory Co. Inc.,	Image pg. A149
	Washington Market	Polk-Clement Directory Co. Inc.,	Image pg. A149
	Stalls:	Polk-Clement Directory Co. Inc.,	Image pg. A149
	Roesch John J Inc meats	Polk-Clement Directory Co. Inc.,	Image pg. A149
	Zier John H meats	Polk-Clement Directory Co. Inc.,	Image pg. A149
	Herzberger Otto E meats	Polk-Clement Directory Co. Inc.,	Image pg. A149
	Winegar Oliver F meats	Polk-Clement Directory Co. Inc.,	Image pg. A149
	Godfriend & Zent Inc meats	Polk-Clement Directory Co. Inc.,	Image pg. A149
	Holl Nicn J mnieats	Polk-Clement Directory Co. Inc.,	Image pg. A149
	1/2 Bedner Alex L meats	Polk-Clement Directory Co. Inc.,	Image pg. A149
	Neuman John A delicatessen	Polk-Clement Directory Co. Inc.,	Image pg. A149
	Va Bidell Jos J nieats	Polk-Clement Directory Co. Inc.,	Image pg. A149
	Miller J 3ros fruits	Polk-Clement Directory Co. Inc.,	Image pg. A149
	/2 Well Chas A meats	Polk-Clement Directory Co. Inc.,	Image pg. A149
	Engel Alf mepts	Polk-Clement Directory Co. Inc.,	Image pg. A149
	Zent John J meats	Polk-Clement Directory Co. Inc.,	Image pg. A149
	1 Lankes Jos meats	Polk-Clement Directory Co. Inc.,	Image pg. A149
	Y 2 14 Stanley Jas 0 meats	Polk-Clement Directory Co. Inc.,	Image pg. A149
	Frank Herbert M fruits	Polk-Clement Directory Co. Inc.,	Image pg. A149
	Hafenstein Fredk florist	Polk-Clement Directory Co. Inc.,	Image pg. A149
	Seitz Margt B Mrs fruits	Polk-Clement Directory Co. Inc.,	Image pg. A149
	CHIPPEWA E Contd	Polk-Clement Directory Co. Inc.,	Image pg. A150
	Washington Market Contd	Polk-Clement Directory Co. Inc.,	Image pg. A150
	Drexler Harry A butter	Polk-Clement Directory Co. Inc.,	Image pg. A150
	Cohen Mary Mrs fruits	Polk-Clement Directory Co. Inc.,	Image pg. A150
	Demerly Gregory A delicatessen	Polk-Clement Directory Co. Inc.,	Image pg. A150
	274 75 Hoffman Lena Mrs	Polk-Clement Directory Co. Inc.,	Image pg. A150
	274 75 Hoffman Lena Mrs	Polk-Clement Directory Co. Inc.,	Image pg. A150
	florist	Polk-Clement Directory Co. Inc.,	Image pg. A150
	Krull Aug H meats	Polk-Clement Directory Co. Inc.,	Image pg. A149
	/ Stettenbenz Geo W meats	Polk-Clement Directory Co. Inc.,	Image pg. A149
	Reinor Jacob meats	Polk-Clement Directory Co. Inc.,	Image pg. A149
	2 16 Klas Jos C meats	Polk-Clement Directory Co. Inc.,	Image pg. A149
	Weil Bros meats	Polk-Clement Directory Co. Inc.,	Image pg. A149
	Well Howard G meats	Polk-Clement Directory Co. Inc.,	Image pg. A149
	Galle Harry J meats	Polk-Clement Directory Co. Inc.,	Image pg. A149
	Kamman Henry A meats	Polk-Clement Directory Co. Inc.,	Image pg. A149
	Jennings Howard B meats	Polk-Clement Directory Co. Inc.,	Image pg. A149

FINDINGS

Year	Uses	Source	
1930	May John C meats	Polk-Clement Directory Co. Inc.,	Image pg. A149
	Hantz Wilbur J meats	Polk-Clement Directory Co. Inc.,	Image pg. A149
	Bitterman Jos F meats	Polk-Clement Directory Co. Inc.,	Image pg. A149
	Bittermar n Frank C meats	Polk-Clement Directory Co. Inc.,	Image pg. A149
	Bidell Wm mr eats	Polk-Clement Directory Co. Inc.,	Image pg. A149
	Holzhausen John delicatessen	Polk-Clement Directory Co. Inc.,	Image pg. A149
	Trautmann Lillian F Mis	Polk-Clement Directory Co. Inc.,	Image pg. A149
	delicatessen	Polk-Clement Directory Co. Inc.,	Image pg. A149
	Holl Norman G	Polk-Clement Directory Co. Inc.,	Image pg. A149
	Jennings Jos B meats	Polk-Clement Directory Co. Inc.,	Image pg. A149
	Hantz Peter meats	Polk-Clement Directory Co. Inc.,	Image pg. A149
	Massing Henay Inc meats	Polk-Clement Directory Co. Inc.,	Image pg. A149
	Darahy Faxon Stores Inc	Polk-Clement Directory Co. Inc.,	Image pg. A149
	r Tros	Polk-Clement Directory Co. Inc.,	Image pg. A149
	Toth John meats	Polk-Clement Directory Co. Inc.,	Image pg. A149
	Weber Wm meats	Polk-Clement Directory Co. Inc.,	Image pg. A149
	Fuchs Jennie M delicatessen	Polk-Clement Directory Co. Inc.,	Image pg. A149
	Kress Julius V meats	Polk-Clement Directory Co. Inc.,	Image pg. A149
	40 42 Schneicuer Geo D meats	Polk-Clement Directory Co. Inc.,	Image pg. A149
	40 42 Schneicuer Geo D meats	Polk-Clement Directory Co. Inc.,	Image pg. A149
	Neuffer Geo E mieats	Polk-Clement Directory Co. Inc.,	Image pg. A149
	Schaefer Geo meats	Polk-Clement Directory Co. Inc.,	Image pg. A149
	Bixon Julia Mrs delicatessen	Polk-Clement Directory Co. Inc.,	Image pg. A149
	Well Jacob meats	Polk-Clement Directory Co. Inc.,	Image pg. A149
	6 50 Moschel Louis E meats	Polk-Clement Directory Co. Inc.,	Image pg. A149
	47 49 Knorl Edw J meats	Polk-Clement Directory Co. Inc.,	Image pg. A149
	47 49 Knorl Edw J meats	Polk-Clement Directory Co. Inc.,	Image pg. A149
	101 04 06 Figliola Donato fruits	Polk-Clement Directory Co. Inc.,	Image pg. A149
	101 04 06 Figliola Donato fruits	Polk-Clement Directory Co. Inc.,	Image pg. A149
	Gentile Francisco fruits	Polk-Clement Directory Co. Inc.,	Image pg. A149
	Palmisano Anthony fruits	Polk-Clement Directory Co. Inc.,	Image pg. A149
	Ottaviano Geo fruits	Polk-Clement Directory Co. Inc.,	Image pg. A149
	De Cola Casper J fruits	Polk-Clement Directory Co. Inc.,	Image pg. A149
	Pusateri & Co fruits	Polk-Clement Directory Co. Inc.,	Image pg. A149
	Martin & Pusateri fruits	Polk-Clement Directory Co. Inc.,	Image pg. A149
	1 Copula Pa Qlo fruits	Polk-Clement Directory Co. Inc.,	Image pg. A149
	Gagliano i Mariano fruits	Polk-Clement Directory Co. Inc.,	Image pg. A149
	Martin Miehl fruits	Polk-Clement Directory Co. Inc.,	Image pg. A149

FINDINGS

Year	Uses	Source	
1930	Minor Jos fru Lits	Polk-Clement Directory Co. Inc.,	Image pg. A149
	Palmisano Anthony br fruits	Polk-Clement Directory Co. Inc.,	Image pg. A149
	Morris Emanuel fruits	Polk-Clement Directory Co. Inc.,	Image pg. A149
	King Chas fruits	Polk-Clement Directory Co. Inc.,	Image pg. A149
	Stach Wm F fruits	Polk-Clement Directory Co. Inc.,	Image pg. A149
	119 20 Gaglione Michl fruits	Polk-Clement Directory Co. Inc.,	Image pg. A149
	24 26 Scarpace Leo vegetables	Polk-Clement Directory Co. Inc.,	Image pg. A150
	Raimon&e Antonio fruits	Polk-Clement Directory Co. Inc.,	Image pg. A150
	28 30 Giaraffa Annuncio fruits	Polk-Clement Directory Co. Inc.,	Image pg. A150
	28 30 Giaraffa Annuncio fruits	Polk-Clement Directory Co. Inc.,	Image pg. A150
	Giaraffa Peter fruits	Polk-Clement Directory Co. Inc.,	Image pg. A150
	32 34 Weil Raymond P br	Polk-Clement Directory Co. Inc.,	Image pg. A150
	32 34 Weil Raymond P br	Polk-Clement Directory Co. Inc.,	Image pg. A150
	fruits	Polk-Clement Directory Co. Inc.,	Image pg. A150
	Nigrelli Thos D fruits	Polk-Clement Directory Co. Inc.,	Image pg. A150
	Figliola Donaro fruits	Polk-Clement Directory Co. Inc.,	Image pg. A150
	38 40 Ernst Chas fruits	Polk-Clement Directory Co. Inc.,	Image pg. A150
	134 35 Petz John G fruits	Polk-Clement Directory Co. Inc.,	Image pg. A149
	134 35 Petz John G fruits	Polk-Clement Directory Co. Inc.,	Image pg. A149
	Hauser Margt produce	Polk-Clement Directory Co. Inc.,	Image pg. A149
	Palmisano Aug fruits	Polk-Clement Directory Co. Inc.,	Image pg. A149
	Kain Philip M fruits	Polk-Clement Directory Co. Inc.,	Image pg. A149
	Hoffman Evairs fruit	Polk-Clement Directory Co. Inc.,	Image pg. A149
	2 Salenmt aetano fruits	Polk-Clement Directory Co. Inc.,	Image pg. A149
	Hauser Sarah A confr	Polk-Clement Directory Co. Inc.,	Image pg. A149
	54 W`agner Fred poultry	Polk-Clement Directory Co. Inc.,	Image pg. A149
	155 56 Jehle Fred W poultry	Polk-Clement Directory Co. Inc.,	Image pg. A149
	155 56 Jehle Fred W poultry	Polk-Clement Directory Co. Inc.,	Image pg. A149
	157 59 Ziemer Edwin A poultry	Polk-Clement Directory Co. Inc.,	Image pg. A149
	157 59 Ziemer Edwin A poultry	Polk-Clement Directory Co. Inc.,	Image pg. A149
	Lina Geo poultry	Polk-Clement Directory Co. Inc.,	Image pg. A149
	Fillincer Margt Mrs poultrv	Polk-Clement Directory Co. Inc.,	Image pg. A149
	62 63 Special Frank fruits	Polk-Clement Directory Co. Inc.,	Image pg. A149
	Market Kitchen Co Inc restr	Polk-Clement Directory Co. Inc.,	Image pg. A149
	Buttitta Jos fruits	Polk-Clement Directory Co. Inc.,	Image pg. A149
	Kring Rose Mrs seeds	Polk-Clement Directory Co. Inc.,	Image pg. A149
	Kuhn Albert E delicatessen	Polk-Clement Directory Co. Inc.,	Image pg. A149
	Hoffman Peter florist	Polk-Clement Directory Co. Inc.,	Image pg. A149

FINDINGS

Year	Uses	Source	
1930	Dirscherl Rose E Mrs fruits	Polk-Clement Directory Co. Inc.,	Image pg. A149
	Wiese Florist	Polk-Clement Directory Co. Inc.,	Image pg. A149
	Thomann Jos A br pet stock	Polk-Clement Directory Co. Inc.,	Image pg. A149
	Burkhard Mar t Mrs fruits	Polk-Clement Directory Co. Inc.,	Image pg. A149
	Ernst Chas fruits	Polk-Clement Directory Co. Inc.,	Image pg. A149
	210 11 Matheis Fred fruits	Polk-Clement Directory Co. Inc.,	Image pg. A149
	210 11 Matheis Fred fruits	Polk-Clement Directory Co. Inc.,	Image pg. A149
	Kath Pauline M Mrs fruits	Polk-Clement Directory Co. Inc.,	Image pg. A149
	213 14 Kumpf Bros florists	Polk-Clement Directory Co. Inc.,	Image pg. A149
	213 14 Kumpf Bros florists	Polk-Clement Directory Co. Inc.,	Image pg. A149
	Liebler Eliz A Mrs vegetables	Polk-Clement Directory Co. Inc.,	Image pg. A149
	Thuman Johltn B fr uits	Polk-Clement Directory Co. Inc.,	Image pg. A149
	Bockstahler Louis fruits	Polk-Clement Directory Co. Inc.,	Image pg. A149
	Rock Andrew B fruits	Polk-Clement Directory Co. Inc.,	Image pg. A149
	Hausler Henry M delicatessen	Polk-Clement Directory Co. Inc.,	Image pg. A149
	e Mnges Adaiu J produce	Polk-Clement Directory Co. Inc.,	Image pg. A149
	Siefke Charotte restr	Polk-Clement Directory Co. Inc.,	Image pg. A149
	Fitzpatrick Wm T fruits	Polk-Clement Directory Co. Inc.,	Image pg. A149
	Hauser Sarah A confr	Polk-Clement Directory Co. Inc.,	Image pg. A149
	Buchegger Saml poultry	Polk-Clement Directory Co. Inc.,	Image pg. A149
	254 55 Vigrass Howard J	Polk-Clement Directory Co. Inc.,	Image pg. A149
	254 55 Vigrass Howard J	Polk-Clement Directory Co. Inc.,	Image pg. A149
	delicate sen	Polk-Clement Directory Co. Inc.,	Image pg. A149
	BIlakeney Marie R Mrs fruits	Polk-Clement Directory Co. Inc.,	Image pg. A149
	Poutie Ed th J Mrs produce	Polk-Clement Directory Co. Inc.,	Image pg. A149
	258 59 Wipese Florist	Polk-Clement Directory Co. Inc.,	Image pg. A149
	258 59 Wipese Florist	Polk-Clement Directory Co. Inc.,	Image pg. A149
	Biumor Bros florists	Polk-Clement Directory Co. Inc.,	Image pg. A149
	Burkhard Margt Mrs fruits	Polk-Clement Directory Co. Inc.,	Image pg. A149
	263 64 Matheis Fred fruits	Polk-Clement Directory Co. Inc.,	Image pg. A149
	263 64 Matheis Fred fruits	Polk-Clement Directory Co. Inc.,	Image pg. A149
	Frank Geo fruits	Polk-Clement Directory Co. Inc.,	Image pg. A149
	108 10 Busalacchi Lorenzo fruits	Polk-Clement Directory Co. Inc.,	Image pg. A150
	112 14 Caldara Victor I fruits	Polk-Clement Directory Co. Inc.,	Image pg. A150
	112 14 Caldara Victor I fruits	Polk-Clement Directory Co. Inc.,	Image pg. A150
	113 15 Sargente Gaetano produce	Polk-Clement Directory Co. Inc.,	Image pg. A150
	113 15 Sargente Gaetano produce	Polk-Clement Directory Co. Inc.,	Image pg. A150
	Busalacchi Carlo produce	Polk-Clement Directory Co. Inc.,	Image pg. A150

FINDINGS

Year	Uses	Source	
1930	Fitzpatrick & Meindl fruits	Polk-Clement Directory Co. Inc.,	Image pg. A150
	121 23 Maxick Nathan produce	Polk-Clement Directory Co. Inc.,	Image pg. A150
	121 23 Maxick Nathan produce	Polk-Clement Directory Co. Inc.,	Image pg. A150
	122 24 Nichols Minnie M Mrs	Polk-Clement Directory Co. Inc.,	Image pg. A150
	122 24 Nichols Minnie M Mrs	Polk-Clement Directory Co. Inc.,	Image pg. A150
	Buehler Max Estate of	Polk-Clement Directory Co. Inc.,	Image pg. A150
	florists	Polk-Clement Directory Co. Inc.,	Image pg. A150
	Endres Geo vegetables	Polk-Clement Directory Co. Inc.,	Image pg. A150
	278 79 Menges Adam J fruits	Polk-Clement Directory Co. Inc.,	Image pg. A150
	278 79 Menges Adam J fruits	Polk-Clement Directory Co. Inc.,	Image pg. A150
	301 02 Hoffman Peter florist	Polk-Clement Directory Co. Inc.,	Image pg. A150
	301 02 Hoffman Peter florist	Polk-Clement Directory Co. Inc.,	Image pg. A150
	303 04 Dirscherl Rose E Mrs	Polk-Clement Directory Co. Inc.,	Image pg. A150
	303 04 Dirscherl Rose E Mrs	Polk-Clement Directory Co. Inc.,	Image pg. A150
	fruits	Polk-Clement Directory Co. Inc.,	Image pg. A150
	306 07 Wiese Florist	Polk-Clement Directory Co. Inc.,	Image pg. A150
	306 07 Wiese Florist	Polk-Clement Directory Co. Inc.,	Image pg. A150
	Holl Augusta L Mrs	Polk-Clement Directory Co. Inc.,	Image pg. A150
	delicatessen	Polk-Clement Directory Co. Inc.,	Image pg. A150
	Burkhard Margt Mrs fruits	Polk-Clement Directory Co. Inc.,	Image pg. A150
	0 Burkhard Mary Mrs	Polk-Clement Directory Co. Inc.,	Image pg. A150
	delicatessen	Polk-Clement Directory Co. Inc.,	Image pg. A150
	311 12 Ludwig Otto J butter	Polk-Clement Directory Co. Inc.,	Image pg. A150
	311 12 Ludwig Otto J butter	Polk-Clement Directory Co. Inc.,	Image pg. A150
	Wirt Wm C Co delicatessen	Polk-Clement Directory Co. Inc.,	Image pg. A150
	Danahy Faxon Stores Inc	Polk-Clement Directory Co. Inc.,	Image pg. A150
	Leo Clarence H baker	Polk-Clement Directory Co. Inc.,	Image pg. A150
	Luippold Martin J delicatessen	Polk-Clement Directory Co. Inc.,	Image pg. A150
	Schmidt Bros delicatessen	Polk-Clement Directory Co. Inc.,	Image pg. A150
	325 26 Menges Adam J fruits	Polk-Clement Directory Co. Inc.,	Image pg. A150
	325 26 Menges Adam J fruits	Polk-Clement Directory Co. Inc.,	Image pg. A150
	Siefke Charlotte restr	Polk-Clement Directory Co. Inc.,	Image pg. A150
	Fu ssler Edw P gro	Polk-Clement Directory Co. Inc.,	Image pg. A150
	Baltimore Fish & Oyster Co	Polk-Clement Directory Co. Inc.,	Image pg. A150
	E 0 31 Snoth Henry P fish	Polk-Clement Directory Co. Inc.,	Image pg. A150
	Quigley Frank J gro	Polk-Clement Directory Co. Inc.,	Image pg. A150
	Holl Augusta L Mrs	Polk-Clement Directory Co. Inc.,	Image pg. A150
	delicatessen	Polk-Clement Directory Co. Inc.,	Image pg. A150

FINDINGS

Year	Uses	Source	
1930	Hartman Wm confr	Polk-Clement Directory Co. Inc.,	Image pg. A150
	Leo Clarence M baker	Polk-Clement Directory Co. Inc.,	Image pg. A150
	court Christiano Bros fruits	Polk-Clement Directory Co. Inc.,	Image pg. A150
	Weil Raymond P br fruits	Polk-Clement Directory Co. Inc.,	Image pg. A150
	1 3 Di Pasquale Bros fruits	Polk-Clement Directory Co. Inc.,	Image pg. A150
	1 3 Di Pasquale Bros fruits	Polk-Clement Directory Co. Inc.,	Image pg. A150
	Barber Jas fruits	Polk-Clement Directory Co. Inc.,	Image pg. A150
	Trippi Salvatore fruits	Polk-Clement Directory Co. Inc.,	Image pg. A150
	S 10 Miller Jos H fruits	Polk-Clement Directory Co. Inc.,	Image pg. A150
	Todaro Michl fruits	Polk-Clement Directory Co. Inc.,	Image pg. A150
	11 13 Marie Rose fruits	Polk-Clement Directory Co. Inc.,	Image pg. A150
	11 13 Marie Rose fruits	Polk-Clement Directory Co. Inc.,	Image pg. A150
	12 14 Imburgio John fruits	Polk-Clement Directory Co. Inc.,	Image pg. A150
	12 14 Imburgio John fruits	Polk-Clement Directory Co. Inc.,	Image pg. A150
	15 17 19 Costello Peter freits	Polk-Clement Directory Co. Inc.,	Image pg. A150
	15 17 19 Costello Peter freits	Polk-Clement Directory Co. Inc.,	Image pg. A150
	Navel Wm fruits	Polk-Clement Directory Co. Inc.,	Image pg. A150
	21 23 Heusinger Geo S fruits	Polk-Clement Directory Co. Inc.,	Image pg. A150
	21 23 Heusinger Geo S fruits	Polk-Clement Directory Co. Inc.,	Image pg. A150
	24 26 Scarpace Leo vegetables	Polk-Clement Directory Co. Inc.,	Image pg. A150
	fruits	Polk-Clement Directory Co. Inc.,	Image pg. A150
	126 28 Lo Monaco Leo fruits	Polk-Clement Directory Co. Inc.,	Image pg. A150
	126 28 Lo Monaco Leo fruits	Polk-Clement Directory Co. Inc.,	Image pg. A150
	126 28 Lo Monaco Leo fruits	Polk-Clement Directory Co. Inc.,	Image pg. A150
	126 28 Lo Monaco Leo fruits	Polk-Clement Directory Co. Inc.,	Image pg. A150
	Franci Domenico fruits	Polk-Clement Directory Co. Inc.,	Image pg. A150
	Scarpace Leo br produce	Polk-Clement Directory Co. Inc.,	Image pg. A150
	132 34 Frank Anthony fruits	Polk-Clement Directory Co. Inc.,	Image pg. A150
	132 34 Frank Anthony fruits	Polk-Clement Directory Co. Inc.,	Image pg. A150
	133 35 Romoso Dominick fruits	Polk-Clement Directory Co. Inc.,	Image pg. A150
	133 35 Romoso Dominick fruits	Polk-Clement Directory Co. Inc.,	Image pg. A150
	6 38 Keller Louise produce	Polk-Clement Directory Co. Inc.,	Image pg. A150
	Fiorello Carmelo produce	Polk-Clement Directory Co. Inc.,	Image pg. A150
	Scarpace Maria Mrs produce	Polk-Clement Directory Co. Inc.,	Image pg. A150
	178 79 Masheeco Michi fish	Polk-Clement Directory Co. Inc.,	Image pg. A150
	178 79 Masheeco Michi fish	Polk-Clement Directory Co. Inc.,	Image pg. A150
	Street continued	Polk-Clement Directory Co. Inc.,	Image pg. A150
	cor Director of Markets	Polk-Clement Directory Co. Inc.,	Image pg. A150

FINDINGS

41 CHIPPEWA ST E

Year	Uses	Source	
1955	Murray Louise	Polk-Clement Directory Co. Inc.,	Image pg. A76
	Hersh Elec Sup Inc	Polk-Clement Directory Co. Inc.,	Image pg. A76
1950	Chippewa Surplus Corp	Polk-Clement Directory Co. Inc.,	Image pg. A87
1930	39 41 Well Raymond Ph	Polk-Clement Directory Co. Inc.,	Image pg. A151

43 CHIPPEWA ST E

Year	Uses	Source	
1964	Weils Liquor Store	R. L. Polk Co., Inc., Publishers	Image pg. A60
	Manning Chester H furnished rooms	R. L. Polk Co., Inc., Publishers	Image pg. A60
1960	Zafron Louis liquor	Polk-Clement Directory Co. Inc.,	Image pg. A69
	Pusatier Frank furn rms	Polk-Clement Directory Co. Inc.,	Image pg. A69
1955	Zafron Louis liquors	Polk-Clement Directory Co. Inc.,	Image pg. A76
1950	Zafron Louis liquors	Polk-Clement Directory Co. Inc.,	Image pg. A88
1946	Dowd John A	Polk-Clement Directory Co. Inc.,	Image pg. A97
	Weil Raymond Ph liquors	Polk-Clement Directory Co. Inc.,	Image pg. A97
1940	Dowd John A	Polk-Clement Directory Co. Inc.,	Image pg. A106
	Weil Raymond Ph liquors	Polk-Clement Directory Co. Inc.,	Image pg. A106
1935	Miller Alice M Mrs furn rms	Polk-Clement Directory Co. Inc.	Image pg. A117
	Weil Raymond P florist	Polk-Clement Directory Co. Inc.	Image pg. A117
	Weil Raymond P gro	Polk-Clement Directory Co. Inc.	Image pg. A116
1930	Henry & Williamson meats	Polk-Clement Directory Co. Inc.,	Image pg. A152

45 CHIPPEWA ST E

Year	Uses	Source	
1960	Martina Chas J barber	Polk-Clement Directory Co. Inc.,	Image pg. A69
1955	Martina Chas J barber	Polk-Clement Directory Co. Inc.,	Image pg. A76
1950	Martina Chas J barber	Polk-Clement Directory Co. Inc.,	Image pg. A88
1946	Martina Chas J barber	Polk-Clement Directory Co. Inc.,	Image pg. A97
1940	Martina Chas J barber	Polk-Clement Directory Co. Inc.,	Image pg. A106
1935	Martina Chas J barber	Polk-Clement Directory Co. Inc.	Image pg. A117

47 CHIPPEWA ST E

Year	Uses	Source	
1960	Miller Gordon	Polk-Clement Directory Co. Inc.,	Image pg. A69
1955	Burgstahler Loretta Mrs bakery	Polk-Clement Directory Co. Inc.,	Image pg. A76
1950	Burgstahler Loretta Mrs bakery	Polk-Clement Directory Co. Inc.,	Image pg. A88
1946	Langs Bakery Inc br	Polk-Clement Directory Co. Inc.,	Image pg. A97
1940	Langs Bakery br	Polk-Clement Directory Co. Inc.,	Image pg. A106

FINDINGS

Year	Uses	Source	
1935	Homestead Bakery	Polk-Clement Directory Co. Inc.	Image pg. A117

49 CHIPPEWA ST E

Year	Uses	Source	
1946	Langs Bakery Inc br	Polk-Clement Directory Co. Inc.,	Image pg. A97
1940	Langs Bakery br	Polk-Clement Directory Co. Inc.,	Image pg. A106
1935	Homestead Bakery	Polk-Clement Directory Co. Inc.	Image pg. A117

50 CHIPPEWA ST E

Year	Uses	Source	
1960	Washington Market	Polk-Clement Directory Co. Inc.,	Image pg. A69
	Div of Markets	Polk-Clement Directory Co. Inc.,	Image pg. A69
	Stall	Polk-Clement Directory Co. Inc.,	Image pg. A69
	No return	Polk-Clement Directory Co. Inc.,	Image pg. A69
	Hoelchers Meats	Polk-Clement Directory Co. Inc.,	Image pg. A69
	Kolb Paul F meats	Polk-Clement Directory Co. Inc.,	Image pg. A69
	Young Edw H meats	Polk-Clement Directory Co. Inc.,	Image pg. A69
	Ostrega Louis meats	Polk-Clement Directory Co. Inc.,	Image pg. A69
	Weis Wm C meats	Polk-Clement Directory Co. Inc.,	Image pg. A69
	Dechert Geo C gro	Polk-Clement Directory Co. Inc.,	Image pg. A69
	Oswald Bros Inc whol meats	Polk-Clement Directory Co. Inc.,	Image pg. A69
	Dechert Geo C meats	Polk-Clement Directory Co. Inc.,	Image pg. A69
	Weil Carl V meats	Polk-Clement Directory Co. Inc.,	Image pg. A69
	Engel Bros meats	Polk-Clement Directory Co. Inc.,	Image pg. A69
	Jagord Jos meats	Polk-Clement Directory Co. Inc.,	Image pg. A69
	Goebel Walter J meats	Polk-Clement Directory Co. Inc.,	Image pg. A69
	Lehner Fred meats	Polk-Clement Directory Co. Inc.,	Image pg. A69
	Krull Howard meats	Polk-Clement Directory Co. Inc.,	Image pg. A69
	Aspden Wm S meats	Polk-Clement Directory Co. Inc.,	Image pg. A69
	Leible John G meats	Polk-Clement Directory Co. Inc.,	Image pg. A69
	Seyfried Raymond J meats	Polk-Clement Directory Co. Inc.,	Image pg. A69
	17 Weil Bros meats	Polk-Clement Directory Co. Inc.,	Image pg. A69
	Vacant	Polk-Clement Directory Co. Inc.,	Image pg. A69
	Luck Leonard L meats	Polk-Clement Directory Co. Inc.,	Image pg. A69
	Vacant	Polk-Clement Directory Co. Inc.,	Image pg. A69
	Buta Grigore meats	Polk-Clement Directory Co. Inc.,	Image pg. A69
	Gurney Joseph E meats	Polk-Clement Directory Co. Inc.,	Image pg. A69
	Schnauffer Fred meats	Polk-Clement Directory Co. Inc.,	Image pg. A69
	Hantz Wilbur J meats	Polk-Clement Directory Co. Inc.,	Image pg. A69

FINDINGS

Year	Uses	Source	
1960	29 Dollmanns Mkt meats	Polk-Clement Directory Co. Inc.,	Image pg. A69
	32 Vacant	Polk-Clement Directory Co. Inc.,	Image pg. A69
	33 36 Hoelscher Raymond J meats	Polk-Clement Directory Co. Inc.,	Image pg. A69
	Vacant	Polk-Clement Directory Co. Inc.,	Image pg. A69
	37 Hantz Wilbur J jr meats	Polk-Clement Directory Co. Inc.,	Image pg. A69
	Hoelschers Meats	Polk-Clement Directory Co. Inc.,	Image pg. A69
	42 Lang Cornellius J meats	Polk-Clement Directory Co. Inc.,	Image pg. A69
	47 Vacant	Polk-Clement Directory Co. Inc.,	Image pg. A69
	50 Tiebor Sales Inc	Polk-Clement Directory Co. Inc.,	Image pg. A69
	Figliola Rose prod	Polk-Clement Directory Co. Inc.,	Image pg. A69
	No return	Polk-Clement Directory Co. Inc.,	Image pg. A69
	05 Wagner Fred Inc poultry	Polk-Clement Directory Co. Inc.,	Image pg. A69
	Chicken Shoppe poultry	Polk-Clement Directory Co. Inc.,	Image pg. A69
	07 VanDyke Bar restr	Polk-Clement Directory Co. Inc.,	Image pg. A69
	Hausers Dietary Foods health food dlrs	Polk-Clement Directory Co. Inc.,	Image pg. A69
	Ziemer Edwin A poultry	Polk-Clement Directory Co. Inc.,	Image pg. A69
	Rose Fruit Mkt	Polk-Clement Directory Co. Inc.,	Image pg. A69
	Market Kitchen restr	Polk-Clement Directory Co. Inc.,	Image pg. A69
	Wagne Fred Inc ofc	Polk-Clement Directory Co. Inc.,	Image pg. A69
	Pohl Max poultry	Polk-Clement Directory Co. Inc.,	Image pg. A69
	14 15 Bockstahler Henry W florist	Polk-Clement Directory Co. Inc.,	Image pg. A69
	Lina Theo C poultry & eggs	Polk-Clement Directory Co. Inc.,	Image pg. A69
	Lina Theo G fruits & veg	Polk-Clement Directory Co. Inc.,	Image pg. A69
	Goldberg Alf poultry	Polk-Clement Directory Co. Inc.,	Image pg. A69
	Lina Theo C poultry	Polk-Clement Directory Co. Inc.,	Image pg. A69
	Market Kitchen restr	Polk-Clement Directory Co. Inc.,	Image pg. A69
	Poutie Jos S prod	Polk-Clement Directory Co. Inc.,	Image pg. A69
	Vacant	Polk-Clement Directory Co. Inc.,	Image pg. A69
	Raimonde Jas fruits	Polk-Clement Directory Co. Inc.,	Image pg. A69
	04 05 Vacant	Polk-Clement Directory Co. Inc.,	Image pg. A69
	Kanski Delicatessen	Polk-Clement Directory Co. Inc.,	Image pg. A69
	Helens Coffee Nook restr	Polk-Clement Directory Co. Inc.,	Image pg. A69
	Vacant	Polk-Clement Directory Co. Inc.,	Image pg. A69
	Market Bakery	Polk-Clement Directory Co. Inc.,	Image pg. A69
	Zitola Louis cheese	Polk-Clement Directory Co. Inc.,	Image pg. A69
	16 Schinas Restr	Polk-Clement Directory Co. Inc.,	Image pg. A69
	Schinas Candy Co	Polk-Clement Directory Co. Inc.,	Image pg. A69
	Leos Bakery	Polk-Clement Directory Co. Inc.,	Image pg. A69

Year	Uses	Source	
1960	Vacant	Polk-Clement Directory Co. Inc.,	Image pg. A69
	Vacant	Polk-Clement Directory Co. Inc.,	Image pg. A69
	20 Bockstahler Marie produce	Polk-Clement Directory Co. Inc.,	Image pg. A69
	25 Mikes Mkt fruits & vegetables	Polk-Clement Directory Co. Inc.,	Image pg. A69
	Schiedze Henry bakery	Polk-Clement Directory Co. Inc.,	Image pg. A69
	28 Schmidt Bros delicatessen	Polk-Clement Directory Co. Inc.,	Image pg. A69
	Hoelschers Bros stge	Polk-Clement Directory Co. Inc.,	Image pg. A69
	31 Flinter Bros fish dlrs	Polk-Clement Directory Co. Inc.,	Image pg. A69
	38 Smith Fish Co	Polk-Clement Directory Co. Inc.,	Image pg. A69
	Schultz Jos butter & eggs	Polk-Clement Directory Co. Inc.,	Image pg. A69
	VanDyke Coffee Shop restr	Polk-Clement Directory Co. Inc.,	Image pg. A69
1950	City Division of Mkts ofc	Polk-Clement Directory Co. Inc.,	Image pg. A88

54 CHIPPEWA ST E

Year	Uses	Source	
1964	05 Wagner Poultry	R. L. Polk Co., Inc., Publishers	Image pg. A60
	07 VanDyk Restr	R. L. Polk Co., Inc., Publishers	Image pg. A60
	Hausers Dietary Foods health food	R. L. Polk Co., Inc., Publishers	Image pg. A60
	Vacant	R. L. Polk Co., Inc., Publishers	Image pg. A60
	Vacant	R. L. Polk Co., Inc., Publishers	Image pg. A60
	Vacant	R. L. Polk Co., Inc., Publishers	Image pg. A60
	Ziemer Edwin A poultry	R. L. Polk Co., Inc., Publishers	Image pg. A60
	Vacant	R. L. Polk Co., Inc., Publishers	Image pg. A60
	Vacant	R. L. Polk Co., Inc., Publishers	Image pg. A60
	Vacant	R. L. Polk Co., Inc., Publishers	Image pg. A60
	Max Poultry Mkt	R. L. Polk Co., Inc., Publishers	Image pg. A60
	Martina Chas J barber	R. L. Polk Co., Inc., Publishers	Image pg. A60
	15 Bockstahler Florist	R. L. Polk Co., Inc., Publishers	Image pg. A60
	Vacant	R. L. Polk Co., Inc., Publishers	Image pg. A60
	Vacant	R. L. Polk Co., Inc., Publishers	Image pg. A60
	Linas Poultry	R. L. Polk Co., Inc., Publishers	Image pg. A60
	Vacant	R. L. Polk Co., Inc., Publishers	Image pg. A60
	Raimonde James prod	R. L. Polk Co., Inc., Publishers	Image pg. A60
	Vacant	R. L. Polk Co., Inc., Publishers	Image pg. A60
	Vacant	R. L. Polk Co., Inc., Publishers	Image pg. A60
	Vacant	R. L. Polk Co., Inc., Publishers	Image pg. A60
	Vacant	R. L. Polk Co., Inc., Publishers	Image pg. A60
	Vacant	R. L. Polk Co., Inc., Publishers	Image pg. A60
	Vacant	R. L. Polk Co., Inc., Publishers	Image pg. A60

FINDINGS

Year	Uses	Source	
1964	Vacant	R. L. Polk Co., Inc., Publishers	Image pg. A60
	Vacant	R. L. Polk Co., Inc., Publishers	Image pg. A60
	Vacant	R. L. Polk Co., Inc., Publishers	Image pg. A60
	Vacant	R. L. Polk Co., Inc., Publishers	Image pg. A60
	Vacant	R. L. Polk Co., Inc., Publishers	Image pg. A60
	Schinas Candy Co	R. L. Polk Co., Inc., Publishers	Image pg. A60
	Vacant	R. L. Polk Co., Inc., Publishers	Image pg. A60
	Leos Bakery	R. L. Polk Co., Inc., Publishers	Image pg. A60
	Helens Coffee Shop	R. L. Polk Co., Inc., Publishers	Image pg. A60
	22 Bockstahler Louis fruit	R. L. Polk Co., Inc., Publishers	Image pg. A60
	25 Vacant	R. L. Polk Co., Inc., Publishers	Image pg. A60
	Vacant	R. L. Polk Co., Inc., Publishers	Image pg. A60
	28 Schmidt Bros delicatessen	R. L. Polk Co., Inc., Publishers	Image pg. A60
	Vacant	R. L. Polk Co., Inc., Publishers	Image pg. A60
	31 Flinter Bros fish	R. L. Polk Co., Inc., Publishers	Image pg. A60
	Schultz Joseph A dairy prod	R. L. Polk Co., Inc., Publishers	Image pg. A60
	38 Smith Fish Co	R. L. Polk Co., Inc., Publishers	Image pg. A60
	Washington Market	R. L. Polk Co., Inc., Publishers	Image pg. A60
	City Div of Mkts	R. L. Polk Co., Inc., Publishers	Image pg. A60
	Vacant	R. L. Polk Co., Inc., Publishers	Image pg. A60
	Vacant	R. L. Polk Co., Inc., Publishers	Image pg. A60
	Vacant	R. L. Polk Co., Inc., Publishers	Image pg. A60
	Vacant	R. L. Polk Co., Inc., Publishers	Image pg. A60
	Ostregas meat	R. L. Polk Co., Inc., Publishers	Image pg. A60
	8 Vacant	R. L. Polk Co., Inc., Publishers	Image pg. A60
	Oswald Bros Inc meats	R. L. Polk Co., Inc., Publishers	Image pg. A60
	Vacant	R. L. Polk Co., Inc., Publishers	Image pg. A60
	Josephs Meat Products	R. L. Polk Co., Inc., Publishers	Image pg. A60
	Vacant	R. L. Polk Co., Inc., Publishers	Image pg. A60
	Vacant	R. L. Polk Co., Inc., Publishers	Image pg. A60
	Vacant	R. L. Polk Co., Inc., Publishers	Image pg. A60
	Vacant	R. L. Polk Co., Inc., Publishers	Image pg. A60
	Leible John G meats	R. L. Polk Co., Inc., Publishers	Image pg. A60
	Seyfried Raymond J meats	R. L. Polk Co., Inc., Publishers	Image pg. A60
	Weil Bros meats	R. L. Polk Co., Inc., Publishers	Image pg. A60
	Vacant	R. L. Polk Co., Inc., Publishers	Image pg. A60
	Vacant	R. L. Polk Co., Inc., Publishers	Image pg. A60
	Butas meats	R. L. Polk Co., Inc., Publishers	Image pg. A60

FINDINGS

Year	Uses	Source	
1964	23 Shields Lawrence E meats	R. L. Polk Co., Inc., Publishers	Image pg. A60
	Vacant	R. L. Polk Co., Inc., Publishers	Image pg. A60
	Vacant	R. L. Polk Co., Inc., Publishers	Image pg. A60
	29 Dommanns Mkt meats	R. L. Polk Co., Inc., Publishers	Image pg. A60
	34 Vacant	R. L. Polk Co., Inc., Publishers	Image pg. A60
	Vacant	R. L. Polk Co., Inc., Publishers	Image pg. A60
	Vacant	R. L. Polk Co., Inc., Publishers	Image pg. A60
	Vacant	R. L. Polk Co., Inc., Publishers	Image pg. A60
	Roberts Barber School	R. L. Polk Co., Inc., Publishers	Image pg. A60
	Lang Cornelius J meats	R. L. Polk Co., Inc., Publishers	Image pg. A60
	Vacant	R. L. Polk Co., Inc., Publishers	Image pg. A60
	50 Vacant	R. L. Polk Co., Inc., Publishers	Image pg. A60
	Vacant	R. L. Polk Co., Inc., Publishers	Image pg. A60
	Figliola Frank prod	R. L. Polk Co., Inc., Publishers	Image pg. A60

62 CHIPPEWA ST E

Year	Uses	Source	
1975	Carla Radio & TV Center	R. L. Polk Co.	Image pg. A47
	No Return	R. L. Polk Co.	Image pg. A47
1970	VACANT	R.L. Polk Company, Inc., Publishers	Image pg. A54
1964	Sterling Re Weaving Co	R. L. Polk Co., Inc., Publishers	Image pg. A60
1955	Market Shoe Shop	Polk-Clement Directory Co. Inc.,	Image pg. A76
1950	Market Smoke Shop	Polk-Clement Directory Co. Inc.,	Image pg. A88
1946	Phesus Albert cigars	Polk-Clement Directory Co. Inc.,	Image pg. A97

64 CHIPPEWA ST E

Year	Uses	Source	
1975	Vacant	R. L. Polk Co.	Image pg. A47
1970	LEE GAN CO ORIENTAL GDS	R.L. Polk Company, Inc., Publishers	Image pg. A54
1964	Vacant	R. L. Polk Co., Inc., Publishers	Image pg. A60
1955	Paul Sewing Mach Co	Polk-Clement Directory Co. Inc.,	Image pg. A76
1950	Market Shoe Repair Shop	Polk-Clement Directory Co. Inc.,	Image pg. A88
1946	Market Shoe Repair Shop	Polk-Clement Directory Co. Inc.,	Image pg. A97
1940	Girardi Caesar hat clnr	Polk-Clement Directory Co. Inc.,	Image pg. A106
	Market Shoe Repair Shop	Polk-Clement Directory Co. Inc.,	Image pg. A106
1935	Market Shoe Repair Shop	Polk-Clement Directory Co. Inc.	Image pg. A117
1930	Market Shoe Repair	Polk-Clement Directory Co. Inc.,	Image pg. A152

FINDINGS

66 CHIPPEWA ST E

Year	Uses	Source	
1975	Apartments	R. L. Polk Co.	Image pg. A47
	Vacant	R. L. Polk Co.	Image pg. A47
1970	APARTMENTS	R.L. Polk Company, Inc., Publishers	Image pg. A54
	JENKINS ROOSEVELT	R.L. Polk Company, Inc., Publishers	Image pg. A54
	HARDWICK GRADY	R.L. Polk Company, Inc., Publishers	Image pg. A54
	BROOKS WM	R.L. Polk Company, Inc., Publishers	Image pg. A54
	VACANT	R.L. Polk Company, Inc., Publishers	Image pg. A54
1964	No return	R. L. Polk Co., Inc., Publishers	Image pg. A60
1960	Smith Frank	Polk-Clement Directory Co. Inc.,	Image pg. A69
1955	Smith Frank	Polk-Clement Directory Co. Inc.,	Image pg. A76
	Jordon Wm	Polk-Clement Directory Co. Inc.,	Image pg. A76
1950	Bohne Myrtle	Polk-Clement Directory Co. Inc.,	Image pg. A88
	Smith Frank	Polk-Clement Directory Co. Inc.,	Image pg. A88
	Clark Walter R	Polk-Clement Directory Co. Inc.,	Image pg. A88
1946	Lazarus Hattie Mrs	Polk-Clement Directory Co. Inc.,	Image pg. A97
	Clark Walter R	Polk-Clement Directory Co. Inc.,	Image pg. A97
	Smith Joan Mrs	Polk-Clement Directory Co. Inc.,	Image pg. A97
	Bohne Myrtle	Polk-Clement Directory Co. Inc.,	Image pg. A97
1940	Smith Frank	Polk-Clement Directory Co. Inc.,	Image pg. A106
	Lazaros John	Polk-Clement Directory Co. Inc.,	Image pg. A106
1935	LaPlaca Jos H Chiropodist	Polk-Clement Directory Co. Inc.	Image pg. A117
	Anderson Edna Mrs	Polk-Clement Directory Co. Inc.	Image pg. A117
	McMann Amanda Mrs	Polk-Clement Directory Co. Inc.	Image pg. A117
	Ducasse Peter	Polk-Clement Directory Co. Inc.	Image pg. A117
1930	La Placa Jos H chiropodist	Polk-Clement Directory Co. Inc.,	Image pg. A152
	Bishop Loren J	Polk-Clement Directory Co. Inc.,	Image pg. A152

68 CHIPPEWA ST E

Year	Uses	Source	
1975	Vacant	R. L. Polk Co.	Image pg. A47
1970	VACANT	R.L. Polk Company, Inc., Publishers	Image pg. A54
1964	Vacant	R. L. Polk Co., Inc., Publishers	Image pg. A60
1960	Ortalano Leonard J restr	Polk-Clement Directory Co. Inc.,	Image pg. A69
1955	Ortolano Leonard J restr	Polk-Clement Directory Co. Inc.,	Image pg. A76
1950	Ontolano Leonard J restr	Polk-Clement Directory Co. Inc.,	Image pg. A88
1946	Papadeas Geo restr	Polk-Clement Directory Co. Inc.,	Image pg. A97
1940	Marconi Anthony restr	Polk-Clement Directory Co. Inc.,	Image pg. A106
1935	Alert Electric Co elec supplies	Polk-Clement Directory Co. Inc.	Image pg. A117

Year	Uses	Source	
1930	supplies	Polk-Clement Directory Co. Inc.,	Image pg. A152
	Alert Electric Co elec	Polk-Clement Directory Co. Inc.,	Image pg. A152

CLARA WID HUGH H 497 ELLICOTT ST

2 CLARA WID HUGH H 497 ELLICOTT ST

Year	Uses	Source	
1925	van av	Polk-Clement Directory Co., Publishers	Image pg. A190
	Dils Arth A inspr Travelers Ins Co h	Polk-Clement Directory Co., Publishers	Image pg. A190

D FL 567 WASHINGTON ST

2 D FL 567 WASHINGTON ST

Year	Uses	Source	
1925	Adco Inc The Jos A Pickard mgr adv signs	Polk-Clement Directory Co., Publishers	Image pg. A191
	Fergusson A R Mfg Corp Alan R Fergusson pres Wm H Lee v pres John E Selkirk sec treas toy mfrs	Polk-Clement Directory Co., Publishers	Image pg. A192
	Rodwell Sign Co Geo J B Rodwell pres H Guy Slade sec treas	Polk-Clement Directory Co., Publishers	Image pg. A193

D HD FURN 375 ELM ST

2 D HD FURN 375 ELM ST

Year	Uses	Source	
1925	Sandors Edgar M pntr r	Polk-Clement Directory Co., Publishers	Image pg. A194
	Edw C	Polk-Clement Directory Co., Publishers	Image pg. A194

E CHIPPEWA H 344 HIGHGATE ST

68 E CHIPPEWA H 344 HIGHGATE ST

Year	Uses	Source	
1925	n Wm gro	Polk-Clement Directory Co., Publishers	Image pg. A195
	Grace Walter mach hd hl	Polk-Clement Directory Co., Publishers	Image pg. A195

E CHIPPEWA R 254 RILEY ST

64 E CHIPPEWA R 254 RILEY ST

Year	Uses	Source	
1925	Siminons Bernard D hdw	Polk-Clement Directory Co., Publishers	Image pg. A196

E CHIPPEWA ST

39 E CHIPPEWA ST

Year	Uses	Source	
1925	Power Wm slsmn Develle Kaiser Co r	Polk-Clement Directory Co., Publishers	Image pg. A201
	Horton Joie Mrs elk h	Polk-Clement Directory Co., Publishers	Image pg. A200
	Ashland	Polk-Clement Directory Co., Publishers	Image pg. A199
	Faxon Williams & Faxon Geo M Blosser mgr gros 446	Polk-Clement Directory Co., Publishers	Image pg. A199
	DAVIS Clara Mrs h	Polk-Clement Directory Co., Publishers	Image pg. A198
	Bertels Fred lab h	Polk-Clement Directory Co., Publishers	Image pg. A197
	Truelove Anna wid John h	Polk-Clement Directory Co., Publishers	Image pg. A202

43 E CHIPPEWA ST

Year	Uses	Source	
1925	BUTLER Chas mach r	Polk-Clement Directory Co., Publishers	Image pg. A203
	Henry r	Polk-Clement Directory Co., Publishers	Image pg. A209
	SCHULTZ Helen B slswn J N Adam & Co rl OO Brunswick blvd	Polk-Clement Directory Co., Publishers	Image pg. A209
	Rutka L elk r	Polk-Clement Directory Co., Publishers	Image pg. A208
	Charlton Robt chef r	Polk-Clement Directory Co., Publishers	Image pg. A204
	Park Sherman M tmstr h	Polk-Clement Directory Co., Publishers	Image pg. A207
	Kish Cath Mrs furn rms	Polk-Clement Directory Co., Publishers	Image pg. A206
	Heroy Tea Co Edw J Smith mgr	Polk-Clement Directory Co., Publishers	Image pg. A205
	Stella corsetiere r	Polk-Clement Directory Co., Publishers	Image pg. A207

66 E CHIPPEWA ST

Year	Uses	Source	
1925	Girard Chas E lab h	Polk-Clement Directory Co., Publishers	Image pg. A214
	Como Wm F radio eng Federal Tel Mfg Corp r 333	Polk-Clement Directory Co., Publishers	Image pg. A213
	Wm J proofrdr h	Polk-Clement Directory Co., Publishers	Image pg. A213
	Gee J mach h	Polk-Clement Directory Co., Publishers	Image pg. A212
	BOLLER Geo E J carrier PO r	Polk-Clement Directory Co., Publishers	Image pg. A212
	BISSELL Ula Mrs elk Goold Bros r	Polk-Clement Directory Co., Publishers	Image pg. A211
	ANDREWS Harry F ydmn h	Polk-Clement Directory Co., Publishers	Image pg. A210

E GENESEE ST

122 E GENESEE ST

Year	Uses	Source	
1925	John cook Lafayette Hotel r	Polk-Clement Directory Co., Publishers	Image pg. A215

Year	Uses	Source	
1925	Pappas Jas waiter Hotel Buff h	Polk-Clement Directory Co., Publishers	Image pg. A215

123 E GENESEE ST

Year	Uses	Source	
1925	Ganninger Louise waiter Mary Lincoln Coffee Shop r	Polk-Clement Directory Co., Publishers	Image pg. A216

139 E GENESEE ST

Year	Uses	Source	
1925	Keegan Jos steelwkr h	Polk-Clement Directory Co., Publishers	Image pg. A217

146 E GENESEE ST

Year	Uses	Source	
1925	Haining Robt groundmn r	Polk-Clement Directory Co., Publishers	Image pg. A218

148 E GENESEE ST

Year	Uses	Source	
1925	Packwood Emil cook Kristoff & Spence r	Polk-Clement Directory Co., Publishers	Image pg. A219

165 E GENESEE ST

Year	Uses	Source	
1925	VACOSSIN & SANCHEZ Joseph Vacossin Vincent Sanchez Tire Retreading Repairing Vulcanizing Socony Motor Oils and Accessories	Polk-Clement Directory Co., Publishers	Image pg. A220

168 E GENESEE ST

Year	Uses	Source	
1925	Ciliberto Michi soft drinks	Polk-Clement Directory Co., Publishers	Image pg. A221

169 E GENESEE ST

Year	Uses	Source	
1925	BROWN Annabelle maid Irvin Cohen r	Polk-Clement Directory Co., Publishers	Image pg. A222

173 E GENESEE ST

Year	Uses	Source	
1925	Durston John J elk Mens Hotel r	Polk-Clement Directory Co., Publishers	Image pg. A223

175 E GENESEE ST

Year	Uses	Source	
1925	SIEGEL Sollie C elk Ellicott Drug Co r	Polk-Clement Directory Co., Publishers	Image pg. A224

E LM ST

478 E LM ST

Year	Uses	Source	
1925	MossHarold Jos slsmn Jos Altman h	Polk-Clement Directory Co., Publishers	Image pg. A225
	Mary wid Wm r	Polk-Clement Directory Co., Publishers	Image pg. A225

EL ST

302 EL ST

Year	Uses	Source	
1925	and Retail Coal and Coke Office	Polk-Clement Directory Co., Publishers	Image pg. A226
	HEDSTROM E L Arthur E Hedstrom Alice H Douglas and Eugene C Roberts Wholesale	Polk-Clement Directory Co., Publishers	Image pg. A226

353 EL ST

Year	Uses	Source	
1925	ROACH Walter slsmn Dixie Shoe Stores Co r	Polk-Clement Directory Co., Publishers	Image pg. A227

364 EL ST

Year	Uses	Source	
1925	enue Accountant Bookkeeping Dept	Polk-Clement Directory Co., Publishers	Image pg. A228
	WESTERN UNION TELEGRAPH CO J L Brady Supt W C Smith Mgr Main Office 5 S Di	Polk-Clement Directory Co., Publishers	Image pg. A228

372 EL ST

Year	Uses	Source	
1925	Brushes and Painters Supplies	Polk-Clement Directory Co., Publishers	Image pg. A229
	SCHUELE & COMPANY Otto F Schuele Pres A G Schuele V Pres Treas Wm R Birch Sec Wholesale Paints Oils Varnishes	Polk-Clement Directory Co., Publishers	Image pg. A229

379 EL ST

Year	Uses	Source	
1925	INDIANA GARAGE Wm Finkbeiner Storage and General Auto Repairing Trucks Ex	Polk-Clement Directory Co., Publishers	Image pg. A230
	perts Distributors Indiana Trucks	Polk-Clement Directory Co., Publishers	Image pg. A230

FINDINGS

ELIICOTT ST

481 ELIICOTT ST

Year	Uses	Source	
1925	Rolls Chemical Co H J Rolls	Polk-Clement Directory Co., Publishers	Image pg. A231

ELILCOTT ST

457 ELILCOTT ST

Year	Uses	Source	
1925	Lanphear Mary Mrs maid r	Polk-Clement Directory Co., Publishers	Image pg. A232

ELL UCOTT ST

410 ELL UCOTT ST

Year	Uses	Source	
1925	JOHNSON Leroy elk Hotel Conwell r	Polk-Clement Directory Co., Publishers	Image pg. A233

ELLCOTT ST

410 ELLCOTT ST

Year	Uses	Source	
1925	Ziebarth Paul A pkr h	Polk-Clement Directory Co., Publishers	Image pg. A234
	Reinhold emp Louis Inc r	Polk-Clement Directory Co., Publishers	Image pg. A234

ELLICOTT

425 ELLICOTT

Year	Uses	Source	
1925	UECK ALFRED C Lawyer	Polk-Clement Directory Co., Publishers	Image pg. A235

433 ELLICOTT

Year	Uses	Source	
1925	MILLER G L & COMPANY INC Real Estate	Polk-Clement Directory Co., Publishers	Image pg. A236

464 ELLICOTT

Year	Uses	Source	
1925	LOVE & KEATING Geo P Keating Seward H	Polk-Clement Directory Co., Publishers	Image pg. A237

495 ELLICOTT

Year	Uses	Source	
1925	Graesser Oscar A elev opr h	Polk-Clement Directory Co., Publishers	Image pg. A238

ELLICOTT ASHLAND ST

400 ELLICOTT ASHLAND ST

Year	Uses	Source	
1925	CoughlinJohn B lawyer	Polk-Clement Directory Co., Publishers	Image pg. A239

ELLICOTT SQ

385 ELLICOTT SQ

Year	Uses	Source	
1925	Schwend Theo C tailor	Polk-Clement Directory Co., Publishers	Image pg. A240

390 ELLICOTT SQ

Year	Uses	Source	
1925	Schonthal Jos Co Inc Walter T Sheldon res mgr	Polk-Clement Directory Co., Publishers	Image pg. A241

392 ELLICOTT SQ

Year	Uses	Source	
2001	ERIE NIAGARA FUNERAL DIRECTORS ASSOCIATION funeral director	EQUIFAX Polk City Directory	Image pg. A5
1925	Garlock Packing Co S Geo Trull mgr	Polk-Clement Directory Co., Publishers	Image pg. A242

394 ELLICOTT SQ

Year	Uses	Source	
1925	Petersen Max & Co Richd P and Geo J Peterson Jos J Max whol jwlrs	Polk-Clement Directory Co., Publishers	Image pg. A243

395 ELLICOTT SQ

Year	Uses	Source	
1925	Speyer Edwin G cons eng	Polk-Clement Directory Co., Publishers	Image pg. A244

396 ELLICOTT SQ

Year	Uses	Source	
2001	ABBATE SALVATORE P atty	EQUIFAX Polk City Directory	Image pg. A5

398 ELLICOTT SQ

Year	Uses	Source	
1925	UNITED States Air Service Procurement Planning Lieut Fred S Borum rep	Polk-Clement Directory Co., Publishers	Image pg. A245

FINDINGS

400 ELLICOTT SQ

Year	Uses	Source	
1925	RYAN & CABLE INC Wm H Ryan Pres F E Cable Sec Treas H F Jerge V Pres Insurance	Polk-Clement Directory Co., Publishers	Image pg. A246

403 ELLICOTT SQ

Year	Uses	Source	
1925	Donnelly mgr	Polk-Clement Directory Co., Publishers	Image pg. A247
	NATIONAL Finance Co Edw W Quinlan pres Leslie J	Polk-Clement Directory Co., Publishers	Image pg. A247

405 ELLICOTT SQ

Year	Uses	Source	
1998	NEW YORK STATE OF DIVISION	The Polk Company,City Directory Division	Image pg. A10
	FOR YOUTH indvdl family avcs	The Polk Company,City Directory Division	Image pg. A10

425 ELLICOTT SQ

Year	Uses	Source	
1925	UECK ALFRED C Lawyer	Polk-Clement Directory Co., Publishers	Image pg. A248

427 ELLICOTT SQ

Year	Uses	Source	
1925	BAKER Vawter Co D R Reed rep office supplies	Polk-Clement Directory Co., Publishers	Image pg. A249

432 ELLICOTT SQ

Year	Uses	Source	
1925	Bailey Edna M lawyer	Polk-Clement Directory Co., Publishers	Image pg. A250

450 ELLICOTT SQ

Year	Uses	Source	
1925	SHEEHAN Thos J osteo	Polk-Clement Directory Co., Publishers	Image pg. A251

453 ELLICOTT SQ

Year	Uses	Source	
1925	Ingram Richardson Mfg Co J C Campbell rep signs	Polk-Clement Directory Co., Publishers	Image pg. A252

456 ELLICOTT SQ

Year	Uses	Source	
1925	Bekins Household Shipping Co J A Bayer genl agt	Polk-Clement Directory Co., Publishers	Image pg. A253
	Trans Continental Freight Co Judson A Bayer gen agt	Polk-Clement Directory Co., Publishers	Image pg. A255

Year	Uses	Source	
1925	Chicago Rock Island & Paciflc Ry Co A D Martin trav pass agt	Polk-Clement Directory Co., Publishers	Image pg. A254

457 ELLICOTT SQ

Year	Uses	Source	
1925	Otto litho r	Polk-Clement Directory Co., Publishers	Image pg. A256
	WEIMER	Polk-Clement Directory Co., Publishers	Image pg. A256

460 ELLICOTT SQ

Year	Uses	Source	
1925	investments	Polk-Clement Directory Co., Publishers	Image pg. A257
	SAWYER Philip B & Co Inc Philip B Sawyer pres	Polk-Clement Directory Co., Publishers	Image pg. A257
	SLOCUM J FREDERICK Investment Securities	Polk-Clement Directory Co., Publishers	Image pg. A258

464 ELLICOTT SQ

Year	Uses	Source	
1925	Millener Lawyers	Polk-Clement Directory Co., Publishers	Image pg. A259
	LOVE & KEATING Geo P Keating Seward H	Polk-Clement Directory Co., Publishers	Image pg. A259

468 ELLICOTT SQ

Year	Uses	Source	
1925	Heifer Wm H real est	Polk-Clement Directory Co., Publishers	Image pg. A260

470 ELLICOTT SQ

Year	Uses	Source	
1925	GROBE GEORGE L Lawyer	Polk-Clement Directory Co., Publishers	Image pg. A262
	Ginsburg Sami lawyer	Polk-Clement Directory Co., Publishers	Image pg. A261
	ROWE Geo H lawyer	Polk-Clement Directory Co., Publishers	Image pg. A263

474 ELLICOTT SQ

Year	Uses	Source	
1925	Schwartz v pres sec ins	Polk-Clement Directory Co., Publishers	Image pg. A264

478 ELLICOTT SQ

Year	Uses	Source	
1925	and Surety Bonds	Polk-Clement Directory Co., Publishers	Image pg. A265
	BRAINARD HARRY P Automobile Accident Burglary Casualty Liability Plate Glass and Workmens Compensation Insurance	Polk-Clement Directory Co., Publishers	Image pg. A265

FINDINGS

480 ELLICOTT SQ

Year	Uses	Source	
1925	PREFERRED ACCIDENT INSURANCE CO OF NEW YORK Harry P Brainard General	Polk-Clement Directory Co., Publishers	Image pg. A266

482 ELLICOTT SQ

Year	Uses	Source	
1925	Halsey Stuart & Co Inc Leland S Sproul rep invts	Polk-Clement Directory Co., Publishers	Image pg. A267
	Levis & OConnor Edw J Levis Ray A OConnor accts	Polk-Clement Directory Co., Publishers	Image pg. A268

485 ELLICOTT SQ

Year	Uses	Source	
1925	EDMUNDS Metal Products Co Marshall C Edmunds r	Polk-Clement Directory Co., Publishers	Image pg. A269

486 ELLICOTT SQ

Year	Uses	Source	
1925	SPENCER Trask & Co Baker Trubee & Putnam Inc reps	Polk-Clement Directory Co., Publishers	Image pg. A270

487 ELLICOTT SQ

Year	Uses	Source	
1925	Advertising Industries Inc Chas J Wolf Jr pres Wm T Jebb jr v pres Raymond G Urban sec treas	Polk-Clement Directory Co., Publishers	Image pg. A271

488 ELLICOTT SQ

Year	Uses	Source	
1925	Carroll Brothers Wm E Carroll Courtlandt and R A Van Clief sand	Polk-Clement Directory Co., Publishers	Image pg. A272

494 ELLICOTT SQ

Year	Uses	Source	
1925	PENNSYLVANIA WOOD & IRON CO Jos M	Polk-Clement Directory Co., Publishers	Image pg. A273

495 ELLICOTT SQ

Year	Uses	Source	
1925	AMERICAN Railway Assn C R Megee car service agt	Polk-Clement Directory Co., Publishers	Image pg. A274

497 ELLICOTT SQ

Year	Uses	Source	
1925	SMITH Postelle lab h	Polk-Clement Directory Co., Publishers	Image pg. A276
	Preston R lawyer	Polk-Clement Directory Co., Publishers	Image pg. A276
	Downer Beni H real est	Polk-Clement Directory Co., Publishers	Image pg. A275

501 ELLICOTT SQ

Year	Uses	Source	
1925	BUFFALO Roswell Oil & Gas Co Berend Burns pres F S Jackson v pres Wm A Foote sec treas	Polk-Clement Directory Co., Publishers	Image pg. A277

503 ELLICOTT SQ

Year	Uses	Source	
1925	Wholesale Grocers Sales Co Inc Emmet A Glanz mgr	Polk-Clement Directory Co., Publishers	Image pg. A278

ELLICOTT ST

386 ELLICOTT ST

Year	Uses	Source	
1955	Lewenicht Edw F	Polk-Clement Directory Co. Inc.,	Image pg. A74
1950	Lewenicht Edw F	Polk-Clement Directory Co. Inc.,	Image pg. A83
1946	Lewenicht Edw F	Polk-Clement Directory Co. Inc.,	Image pg. A95
1940	Lewenicht Edw F	Polk-Clement Directory Co. Inc.,	Image pg. A102
1935	Lewenicht Edw F	Polk-Clement Directory Co. Inc.	Image pg. A111
1930	Lewenicht Edw F pntr	Polk-Clement Directory Co. Inc.,	Image pg. A124

389 ELLICOTT ST

Year	Uses	Source	
1930	383 89 Hanna Garage Co Ltd The	Polk-Clement Directory Co. Inc.,	Image pg. A124

Ellicott St

391 Ellicott St

Year	Uses	Source
2014	EDEN LOUNGE NIGHTCLUB	EDR Digital Archive
	EDEN LOUNGE NIGHTCLUB	EDR Digital Archive
2010	ILLUSIONS NUGHTCLUB AND ENTRMT	EDR Digital Archive
	ILLUSIONS NUGHTCLUB AND ENTRMT	EDR Digital Archive

FINDINGS

ELLICOTT ST

391 ELLICOTT ST

Year	Uses	Source	
2008	BUFFALO ICON ENTRTN	Polk City Directories	Image pg. A1
	CONCERTS entertainment bureaus	Polk City Directories	Image pg. A1
1970	SALVATION ARMY STORE THE GENL MDSE	R.L. Polk Company, Inc., Publishers	Image pg. A51
1964	Salvation Army The used genl mdse	R. L. Polk Co., Inc., Publishers	Image pg. A58
1960	Salvation Army store used genl mdse	Polk-Clement Directory Co. Inc.,	Image pg. A67
1955	Schwegler Bros Inc elec appliances	Polk-Clement Directory Co. Inc.,	Image pg. A74
1950	Schwegler Bros Inc elec appliances	Polk-Clement Directory Co. Inc.,	Image pg. A83
1946	Schwegler Bros Inc elec appliances	Polk-Clement Directory Co. Inc.,	Image pg. A95
1940	Cullen Margt Mrs furn rms	Polk-Clement Directory Co. Inc.,	Image pg. A102
	Wolff Ann A	Polk-Clement Directory Co. Inc.,	Image pg. A102
1935	Cullen Margt Mrs furn rms	Polk-Clement Directory Co. Inc.	Image pg. A111
1930	Cullen Margt Mrs	Polk-Clement Directory Co. Inc.,	Image pg. A124
1925	Lauth Marion C cashr Jas Bell & Son r	Polk-Clement Directory Co., Publishers	Image pg. A280
	Henry C hsemn r	Polk-Clement Directory Co., Publishers	Image pg. A279
	Rose lndrs r	Polk-Clement Directory Co., Publishers	Image pg. A281
	SCHMIDT John mach h	Polk-Clement Directory Co., Publishers	Image pg. A282
	John sausage mkr h	Polk-Clement Directory Co., Publishers	Image pg. A282
	SCHMIDT Sophie r	Polk-Clement Directory Co., Publishers	Image pg. A283
	PETERS Richd V formn Am Brass Co h	Polk-Clement Directory Co., Publishers	Image pg. A281

392 ELLICOTT ST

Year	Uses	Source	
1998	SERVICE scrtrl crt rpting	The Polk Company,City Directory Division	Image pg. A9
	LOVALLO & WILLIAMS legal svos	The Polk Company,City Directory Division	Image pg. A9
	LUCZKOWIAK NATALIE TYPING	The Polk Company,City Directory Division	Image pg. A9

393 ELLICOTT ST

Year	Uses	Source	
2001	Not Verified	EQUIFAX Polk City Directory	Image pg. A5
1992	A P C O Plmb & Htg Garage	R. L. Polk Co., Publishers	Image pg. A15
1985	Appco Plumbing & Heating Inc	R. L. Polk Co., Publishers	Image pg. A24
1980	Vacant	R. L. Polk Co., Publishers	Image pg. A33
1964	Salvation Army The used genl mdse	R. L. Polk Co., Inc., Publishers	Image pg. A58
1960	Salvation Army store used genl mdse	Polk-Clement Directory Co. Inc.,	Image pg. A67
1955	Eckels Bessie furn rms	Polk-Clement Directory Co. Inc.,	Image pg. A74

FINDINGS

Year	Uses	Source	
1955	Eckels Lemuel	Polk-Clement Directory Co. Inc.,	Image pg. A74
	Schwegler Bros Inc elec appliances	Polk-Clement Directory Co. Inc.,	Image pg. A74
	Schlueter Geo	Polk-Clement Directory Co. Inc.,	Image pg. A74
1950	Schlueter Geo	Polk-Clement Directory Co. Inc.,	Image pg. A83
	Cullen Mary Mrs furn rms	Polk-Clement Directory Co. Inc.,	Image pg. A83
	Schwegler Bros Inc elec appliances	Polk-Clement Directory Co. Inc.,	Image pg. A83
1946	Cullen Mary	Polk-Clement Directory Co. Inc.,	Image pg. A95
	Schwegler Bros Inc elec appliances	Polk-Clement Directory Co. Inc.,	Image pg. A95
1940	Schwegler Bros Inc elec appliances	Polk-Clement Directory Co. Inc.,	Image pg. A102
1935	Schwegler Bros Inc elec appliances	Polk-Clement Directory Co. Inc.	Image pg. A111
1930	Schwegler Bros Ince mus insts	Polk-Clement Directory Co. Inc.,	Image pg. A124

395 ELLICOTT ST

Year	Uses	Source	
1975	Johnnys Ellicott Grill	R. L. Polk Co.	Image pg. A39
	Person David	R. L. Polk Co.	Image pg. A39
	E CHIPPEWA INTERSECIS	R. L. Polk Co.	Image pg. A39
1970	JOHNNYS ELLICOTT GRILL	R.L. Polk Company, Inc., Publishers	Image pg. A51
	KUBIAK JOHN	R.L. Polk Company, Inc., Publishers	Image pg. A51
	VACANT	R.L. Polk Company, Inc., Publishers	Image pg. A51
1964	Johnnys Ellicott Grill restr	R. L. Polk Co., Inc., Publishers	Image pg. A58
	Otto Wm	R. L. Polk Co., Inc., Publishers	Image pg. A58
	Kubiak Louis	R. L. Polk Co., Inc., Publishers	Image pg. A58
1960	Johnnys Ellicott Grill	Polk-Clement Directory Co. Inc.,	Image pg. A67
	Otto Wm	Polk-Clement Directory Co. Inc.,	Image pg. A67
1955	Johnnys Grill	Polk-Clement Directory Co. Inc.,	Image pg. A74
1950	Ellicott Grill	Polk-Clement Directory Co. Inc.,	Image pg. A83
1946	Ellicott Grill	Polk-Clement Directory Co. Inc.,	Image pg. A95
1940	Max Grille restr	Polk-Clement Directory Co. Inc.,	Image pg. A102
1935	White & Robt restr	Polk-Clement Directory Co. Inc.	Image pg. A111
1930	White A Robt restr	Polk-Clement Directory Co. Inc.,	Image pg. A124
1925	John porter r	Polk-Clement Directory Co., Publishers	Image pg. A284
	WATERS Geo S jr clk Kelley Elec Mach Co r	Polk-Clement Directory Co., Publishers	Image pg. A284

401 ELLICOTT ST

Year	Uses	Source	
1930	401 04 U S Dept of Labor Bureau of Naturalization	Polk-Clement Directory Co. Inc.,	Image pg. A125

FINDINGS

404 ELLICOTT ST

Year	Uses	Source	
1930	401 04 U S Dept of Labor Bureau of Naturalization	Polk-Clement Directory Co. Inc.,	Image pg. A125

405 ELLICOTT ST

Year	Uses	Source	
1930	U S Marshals Office	Polk-Clement Directory Co. Inc.,	Image pg. A125

406 ELLICOTT ST

Year	Uses	Source	
1930	U S District Court	Polk-Clement Directory Co. Inc.,	Image pg. A125

408 ELLICOTT ST

Year	Uses	Source	
1950	Chipp El Lounge restr	Polk-Clement Directory Co. Inc.,	Image pg. A83
1946	Chipp El Lounge restr	Polk-Clement Directory Co. Inc.,	Image pg. A95
1940	Conwell Robt J restr	Polk-Clement Directory Co. Inc.,	Image pg. A102
1935	Conwell Roger J restr	Polk-Clement Directory Co. Inc.	Image pg. A111
1930	Vacant	Polk-Clement Directory Co. Inc.,	Image pg. A126

410 ELLICOTT ST

Year	Uses	Source	
1960	Vacant	Polk-Clement Directory Co. Inc.,	Image pg. A67
1955	Hannah Edw	Polk-Clement Directory Co. Inc.,	Image pg. A74
	Washington Ring Mfg Co	Polk-Clement Directory Co. Inc.,	Image pg. A74
	Chip Eli Lounge restr	Polk-Clement Directory Co. Inc.,	Image pg. A74
1950	Szymania Henry J	Polk-Clement Directory Co. Inc.,	Image pg. A83
	Marys Beauty Salon	Polk-Clement Directory Co. Inc.,	Image pg. A83
	Chipp El Lounge restr	Polk-Clement Directory Co. Inc.,	Image pg. A83
1946	Marys Beauty Salon	Polk-Clement Directory Co. Inc.,	Image pg. A95
	Chipp El Lounge restr	Polk-Clement Directory Co. Inc.,	Image pg. A95
1940	Conwell Robt J restr	Polk-Clement Directory Co. Inc.,	Image pg. A102
	Salvatore Mary J beauty shop	Polk-Clement Directory Co. Inc.,	Image pg. A102
	Williams Harry L	Polk-Clement Directory Co. Inc.,	Image pg. A102
1935	Conwell Roger J restr	Polk-Clement Directory Co. Inc.	Image pg. A111
	Salvatore Mary beauty shop	Polk-Clement Directory Co. Inc.	Image pg. A111
1930	Select Food Service	Polk-Clement Directory Co. Inc.,	Image pg. A126
	cor Washington Market For	Polk-Clement Directory Co. Inc.,	Image pg. A126
	stalls see E Chippewa	Polk-Clement Directory Co. Inc.,	Image pg. A126
1925	MILLER Harry elk Hotel Cornwell r	Polk-Clement Directory Co., Publishers	Image pg. A287

FINDINGS

Year	Uses	Source	
1925	HOTEL Conwell Robt J Conwell prop	Polk-Clement Directory Co., Publishers	Image pg. A286
	Conwell Hotel Robt J Conwell prop	Polk-Clement Directory Co., Publishers	Image pg. A285

411 ELLICOTT ST

Year	Uses	Source	
1930	U S Dist Court Room	Polk-Clement Directory Co. Inc.,	Image pg. A127

415 ELLICOTT ST

Year	Uses	Source	
1930	415 26 U S Dist Attys Office	Polk-Clement Directory Co. Inc.,	Image pg. A127

419 ELLICOTT ST

Year	Uses	Source	
1970	JEFFERSON NAOMI MRS	R.L. Polk Company, Inc., Publishers	Image pg. A51
1964	Jefferson Naomi Mrs	R. L. Polk Co., Inc., Publishers	Image pg. A58
	Jones Robt	R. L. Polk Co., Inc., Publishers	Image pg. A58
1960	Vacant	Polk-Clement Directory Co. Inc.,	Image pg. A67
1955	Jackson Bernice Mrs	Polk-Clement Directory Co. Inc.,	Image pg. A74
	Franks Lndrs & Clns Inc	Polk-Clement Directory Co. Inc.,	Image pg. A74
1946	Market Smoke Shop	Polk-Clement Directory Co. Inc.,	Image pg. A95
1940	Market Smoke Shop	Polk-Clement Directory Co. Inc.,	Image pg. A102
	Apartments	Polk-Clement Directory Co. Inc.,	Image pg. A102
	Baytosh Jos F	Polk-Clement Directory Co. Inc.,	Image pg. A102
	Vacant	Polk-Clement Directory Co. Inc.,	Image pg. A102
	Smith Jos	Polk-Clement Directory Co. Inc.,	Image pg. A102
	Zachmye Frank J	Polk-Clement Directory Co. Inc.,	Image pg. A102
	Miller Nellie Mrs	Polk-Clement Directory Co. Inc.,	Image pg. A102
	Vacant	Polk-Clement Directory Co. Inc.,	Image pg. A102
	Bailey Rose C Mrs	Polk-Clement Directory Co. Inc.,	Image pg. A102
	Weber Harry J	Polk-Clement Directory Co. Inc.,	Image pg. A102
	Bragg Olin N	Polk-Clement Directory Co. Inc.,	Image pg. A102
	Bragg Saml	Polk-Clement Directory Co. Inc.,	Image pg. A102
	Wellert Adam	Polk-Clement Directory Co. Inc.,	Image pg. A102
1935	Gt A & P Tea Co gros	Polk-Clement Directory Co. Inc.	Image pg. A111
	Apartments	Polk-Clement Directory Co. Inc.	Image pg. A111
	Layland Chas	Polk-Clement Directory Co. Inc.	Image pg. A111
	Dominico Jos	Polk-Clement Directory Co. Inc.	Image pg. A111
	Vacant	Polk-Clement Directory Co. Inc.	Image pg. A111
	Auntoff Rose Mrs	Polk-Clement Directory Co. Inc.	Image pg. A111

FINDINGS

Year	Uses	Source	
1935	Jimerson Earl	Polk-Clement Directory Co. Inc.	Image pg. A111
	Harris Leora Mrs	Polk-Clement Directory Co. Inc.	Image pg. A111
	Baikie Jas	Polk-Clement Directory Co. Inc.	Image pg. A111
	Jimerson May Mrs	Polk-Clement Directory Co. Inc.	Image pg. A111
	Vacant	Polk-Clement Directory Co. Inc.	Image pg. A111
	Amberger Herman	Polk-Clement Directory Co. Inc.	Image pg. A111
	Fischer Chas	Polk-Clement Directory Co. Inc.	Image pg. A111
	Russell Jas	Polk-Clement Directory Co. Inc.	Image pg. A111
1930	Gt A & P Tea Co gros	Polk-Clement Directory Co. Inc.,	Image pg. A128
	Keller Louise furn rms	Polk-Clement Directory Co. Inc.,	Image pg. A128
1925	Bergren E emp Trico Products Corp r	Polk-Clement Directory Co., Publishers	Image pg. A288
	Bergren L emp Trico Products Corp r	Polk-Clement Directory Co., Publishers	Image pg. A288
	Fagan Andrew marblestr r	Polk-Clement Directory Co., Publishers	Image pg. A289
	Arth flremn r	Polk-Clement Directory Co., Publishers	Image pg. A290
	Geiger Anthony J jr eng h	Polk-Clement Directory Co., Publishers	Image pg. A290
	Hodge Russell mldr h	Polk-Clement Directory Co., Publishers	Image pg. A291
	Sadie waiter Geo Stavros r	Polk-Clement Directory Co., Publishers	Image pg. A291
	KELLERJos Louise Mrs produce	Polk-Clement Directory Co., Publishers	Image pg. A292
	h	Polk-Clement Directory Co., Publishers	Image pg. A292
	WOOD Wm auto mech h	Polk-Clement Directory Co., Publishers	Image pg. A293

420 ELLICOTT ST

Year	Uses	Source	
1925	Eckardt Wm P sec Loews Theatre Office	Polk-Clement Directory Co., Publishers	Image pg. A294

421 ELLICOTT ST

Year	Uses	Source	
1950	Vacant	Polk-Clement Directory Co. Inc.,	Image pg. A83
1946	Vacant	Polk-Clement Directory Co. Inc.,	Image pg. A95

423 ELLICOTT ST

Year	Uses	Source	
1970	LINAS POULTRY & EGGS	R.L. Polk Company, Inc., Publishers	Image pg. A51
1964	Vacant	R. L. Polk Co., Inc., Publishers	Image pg. A58
1960	Vacant	Polk-Clement Directory Co. Inc.,	Image pg. A67
1955	Aleanese Jos barber	Polk-Clement Directory Co. Inc.,	Image pg. A74
1950	City Messenger Service delivery	Polk-Clement Directory Co. Inc.,	Image pg. A83
1946	City Messenger Service dely	Polk-Clement Directory Co. Inc.,	Image pg. A95
1940	Vacant	Polk-Clement Directory Co. Inc.,	Image pg. A102

FINDINGS

Year	Uses	Source	
1935	Todaro Michl fruits	Polk-Clement Directory Co. Inc.	Image pg. A111
1930	Johnson Le Roy E soft drinks	Polk-Clement Directory Co. Inc.,	Image pg. A128
1925	DICKEYReoreation Cigar	Polk-Clement Directory Co., Publishers	Image pg. A295

425 ELLICOTT ST

Year	Uses	Source	
1970	VACANT	R.L. Polk Company, Inc., Publishers	Image pg. A51
1964	Toms Fruit & Vegetable Mkt	R. L. Polk Co., Inc., Publishers	Image pg. A58
1960	Vacant	Polk-Clement Directory Co. Inc.,	Image pg. A67
1955	Vacant	Polk-Clement Directory Co. Inc.,	Image pg. A74
1950	City Messenger Service delivery	Polk-Clement Directory Co. Inc.,	Image pg. A83
	Alamo Apartments	Polk-Clement Directory Co. Inc.,	Image pg. A83
	Poe Eug	Polk-Clement Directory Co. Inc.,	Image pg. A83
	Crancy Cath Mrs	Polk-Clement Directory Co. Inc.,	Image pg. A83
	Day Susan Mrs	Polk-Clement Directory Co. Inc.,	Image pg. A83
	Fisher Martha Mrs	Polk-Clement Directory Co. Inc.,	Image pg. A83
	Wong Bock W	Polk-Clement Directory Co. Inc.,	Image pg. A83
	Vacant	Polk-Clement Directory Co. Inc.,	Image pg. A83
1946	City Messenger Service dely	Polk-Clement Directory Co. Inc.,	Image pg. A95
	Day Susan	Polk-Clement Directory Co. Inc.,	Image pg. A95
	Bockstahler Henry W florist	Polk-Clement Directory Co. Inc.,	Image pg. A95
	Alamo Apartments	Polk-Clement Directory Co. Inc.,	Image pg. A95
	Poe Emma H Mrs	Polk-Clement Directory Co. Inc.,	Image pg. A95
	Taylor Isaac B	Polk-Clement Directory Co. Inc.,	Image pg. A95
	Northway Peter	Polk-Clement Directory Co. Inc.,	Image pg. A95
	Fisher Martha Mrs	Polk-Clement Directory Co. Inc.,	Image pg. A95
	Wong Bock Way	Polk-Clement Directory Co. Inc.,	Image pg. A95
	Toy Frank	Polk-Clement Directory Co. Inc.,	Image pg. A95
	Piotrowski Leo	Polk-Clement Directory Co. Inc.,	Image pg. A95
1940	Vacant	Polk-Clement Directory Co. Inc.,	Image pg. A102
	Alamo Apartments	Polk-Clement Directory Co. Inc.,	Image pg. A102
	Apartments	Polk-Clement Directory Co. Inc.,	Image pg. A102
	Poe Emma H Mrs	Polk-Clement Directory Co. Inc.,	Image pg. A102
	Taylor Isaac B	Polk-Clement Directory Co. Inc.,	Image pg. A102
	Norway Peter	Polk-Clement Directory Co. Inc.,	Image pg. A102
	Fagan Andrew	Polk-Clement Directory Co. Inc.,	Image pg. A102
	Meahl Geo P	Polk-Clement Directory Co. Inc.,	Image pg. A102
	Fischer Martha Mrs	Polk-Clement Directory Co. Inc.,	Image pg. A102
1935	Vacant store	Polk-Clement Directory Co. Inc.	Image pg. A111

FINDINGS

Year	Uses	Source	
1935	Alamo Apartments	Polk-Clement Directory Co. Inc.	Image pg. A111
	Fagan Andrew	Polk-Clement Directory Co. Inc.	Image pg. A111
	Keller Fanny Mrs	Polk-Clement Directory Co. Inc.	Image pg. A111
	Thomas John	Polk-Clement Directory Co. Inc.	Image pg. A111
	Vacant	Polk-Clement Directory Co. Inc.	Image pg. A111
	Salisbury Emma Mrs	Polk-Clement Directory Co. Inc.	Image pg. A111
	Vacant	Polk-Clement Directory Co. Inc.	Image pg. A111
1930	Alamo Apartments	Polk-Clement Directory Co. Inc.,	Image pg. A128
	Fagan Andrew	Polk-Clement Directory Co. Inc.,	Image pg. A128
	Becker Harry	Polk-Clement Directory Co. Inc.,	Image pg. A128
	Vacant	Polk-Clement Directory Co. Inc.,	Image pg. A128
	Vacant	Polk-Clement Directory Co. Inc.,	Image pg. A128
	Salisbury Roland	Polk-Clement Directory Co. Inc.,	Image pg. A128
	Simons Harry	Polk-Clement Directory Co. Inc.,	Image pg. A128
	Street continued	Polk-Clement Directory Co. Inc.,	Image pg. A128
1925	Rose Anna M Mrs h	Polk-Clement Directory Co., Publishers	Image pg. A296
	ROUNDS Wm electn r	Polk-Clement Directory Co., Publishers	Image pg. A297
	ROYCE Jacob lab r	Polk-Clement Directory Co., Publishers	Image pg. A298
	Salisbury E Emma hlpr h	Polk-Clement Directory Co., Publishers	Image pg. A299
	Salisbury Roland R clk Marine Trust Co r	Polk-Clement Directory Co., Publishers	Image pg. A299
	Schembs Andrew pntr r	Polk-Clement Directory Co., Publishers	Image pg. A300
	SIMONS Sarah wid Emanuel h	Polk-Clement Directory Co., Publishers	Image pg. A301

426 ELLICOTT ST

Year	Uses	Source	
1930	415 26 U S Dist Attys Office	Polk-Clement Directory Co. Inc.,	Image pg. A129

427 ELLICOTT ST

Year	Uses	Source	
1970	TOMS FRUIT & VEGETABLE MARKET	R.L. Polk Company, Inc., Publishers	Image pg. A51
1964	Toms Fruit & Vegetable Mkt	R. L. Polk Co., Inc., Publishers	Image pg. A58
1960	Toms Fruit & Vegetable Mkt	Polk-Clement Directory Co. Inc.,	Image pg. A67
1955	Nigrelli Thos D prod	Polk-Clement Directory Co. Inc.,	Image pg. A74
1950	Nigrelli Thos D prod	Polk-Clement Directory Co. Inc.,	Image pg. A83
1946	Nigrelli Thos D fruits	Polk-Clement Directory Co. Inc.,	Image pg. A95
1940	Nigrelli Thos D fruits	Polk-Clement Directory Co. Inc.,	Image pg. A102
1935	Nigrelli Thos D fruits	Polk-Clement Directory Co. Inc.	Image pg. A111

FINDINGS

Ellicott St

428 Ellicott St

Year	Uses	Source
2014	ATTORNEY GEN NEW YORK STATE	EDR Digital Archive
	ATTORNEY GEN NEW YORK STATE	EDR Digital Archive
2010	ATTORNEY GENERAL OFFICE	EDR Digital Archive
	ATTORNEY GENERAL OFFICE	EDR Digital Archive

ELLICOTT ST

428 ELLICOTT ST

Year	Uses	Source	
1930	U S GCrand Jury Rooms	Polk-Clement Directory Co. Inc.,	Image pg. A129

429 ELLICOTT ST

Year	Uses	Source	
1970	VACANT	R.L. Polk Company, Inc., Publishers	Image pg. A51
1964	Oswald Bros Inc meats	R. L. Polk Co., Inc., Publishers	Image pg. A58
1960	Oswald Bros Inc whol meats	Polk-Clement Directory Co. Inc.,	Image pg. A67
1955	Oswald Brod meats whol	Polk-Clement Directory Co. Inc.,	Image pg. A74
1950	Oswald Bros meats whol	Polk-Clement Directory Co. Inc.,	Image pg. A83
1946	Oswald Raymond G meats whol	Polk-Clement Directory Co. Inc.,	Image pg. A95
1940	Fingeret Bros whol fruits	Polk-Clement Directory Co. Inc.,	Image pg. A102
	Freyburger Laura Mrs	Polk-Clement Directory Co. Inc.,	Image pg. A102
1935	Tuel John	Polk-Clement Directory Co. Inc.	Image pg. A111
	Honold Christ	Polk-Clement Directory Co. Inc.	Image pg. A111
	Mullen Dorothy Mrs	Polk-Clement Directory Co. Inc.	Image pg. A111
	Lake Erie Fish Co	Polk-Clement Directory Co. Inc.	Image pg. A111
1930	Rowland Fish & Oyster Co Inc	Polk-Clement Directory Co. Inc.,	Image pg. A130
1925	Nobles Bert A pntr r	Polk-Clement Directory Co., Publishers	Image pg. A302
	Omphalius Albert T broker	Polk-Clement Directory Co., Publishers	Image pg. A303

431 ELLICOTT ST

Year	Uses	Source	
2001	BUFFALO WHOLESALE FLORIST SUPPLY COMPANY florists	EQUIFAX Polk City Directory	Image pg. A5
1992	Vacant	R. L. Polk Co., Publishers	Image pg. A15
1985	Vacant	R. L. Polk Co., Publishers	Image pg. A24
1980	Vacant	R. L. Polk Co., Publishers	Image pg. A33
1975	Vacant	R. L. Polk Co.	Image pg. A39

FINDINGS

Year	Uses	Source	
1970	DANTES INFERNO RESTR	R.L. Polk Company, Inc., Publishers	Image pg. A51
1964	Dantes Inferno restr	R. L. Polk Co., Inc., Publishers	Image pg. A58
1960	Dantes Restr	Polk-Clement Directory Co. Inc.,	Image pg. A67
1955	Dantes Restr	Polk-Clement Directory Co. Inc.,	Image pg. A74
1950	Sawdust Trail	Polk-Clement Directory Co. Inc.,	Image pg. A83
1946	Casseur Albert A restr	Polk-Clement Directory Co. Inc.,	Image pg. A95
1935	Vacant store	Polk-Clement Directory Co. Inc.	Image pg. A111
1930	Becker Harry restr	Polk-Clement Directory Co. Inc.,	Image pg. A132
	U S Petit Jury Rooms	Polk-Clement Directory Co. Inc.,	Image pg. A131
1925	BECKERI Harry restr	Polk-Clement Directory Co., Publishers	Image pg. A304

432 ELLICOTT ST

Year	Uses	Source	
1930	432 35 U S Dist Court Room	Polk-Clement Directory Co. Inc.,	Image pg. A133

433 ELLICOTT ST

Year	Uses	Source	
1992	Toms Fruit & Vegetable Market prod dlr	R. L. Polk Co., Publishers	Image pg. A15
1985	Toms Fruit & Vegetable Market prod dlr	R. L. Polk Co., Publishers	Image pg. A24
1980	Vacant	R. L. Polk Co., Publishers	Image pg. A33
	Toms Fruit & Vegetable Market	R. L. Polk Co., Publishers	Image pg. A33
1975	Vacant	R. L. Polk Co.	Image pg. A39
	Toms Fruit & Vegetable Market	R. L. Polk Co.	Image pg. A39
1970	VACANT	R.L. Polk Company, Inc., Publishers	Image pg. A51
1964	Vacant	R. L. Polk Co., Inc., Publishers	Image pg. A58
1960	Vacant	Polk-Clement Directory Co. Inc.,	Image pg. A67
1955	Schinas Candy Co	Polk-Clement Directory Co. Inc.,	Image pg. A74
1950	Levoco Products Inc plastic	Polk-Clement Directory Co. Inc.,	Image pg. A83
1946	Ayoob Saba A novelties	Polk-Clement Directory Co. Inc.,	Image pg. A95
1940	Tillman Chas E 2d hd furn	Polk-Clement Directory Co. Inc.,	Image pg. A102
1935	Vacant store	Polk-Clement Directory Co. Inc.	Image pg. A111
1930	Market Fruit & Produce Co	Polk-Clement Directory Co. Inc.,	Image pg. A134
1925	MILLER G L & COMPANY INC Real Estate	Polk-Clement Directory Co., Publishers	Image pg. A305
	First Mortgage Bonds	Polk-Clement Directory Co., Publishers	Image pg. A305

436 ELLICOTT ST

Year	Uses	Source	
1980	Shaw Geo	R. L. Polk Co., Publishers	Image pg. A33
	Vacant	R. L. Polk Co., Publishers	Image pg. A33

Year	Uses	Source	
1930	Hazel Jahn R judge	Polk-Clement Directory Co. Inc.,	Image pg. A137
	U S Dist Court	Polk-Clement Directory Co. Inc.,	Image pg. A137

Ellicott St

437 Ellicott St

Year	Uses	Source
2014	437 ELLICOTT STREET INC	EDR Digital Archive
	437 ELLICOTT STREET INC	EDR Digital Archive
2010	437 ELLICOTT STREET INC	EDR Digital Archive
	437 ELLICOTT STREET INC	EDR Digital Archive

ELLICOTT ST

437 ELLICOTT ST

Year	Uses	Source	
2008	Burr Michaele	Polk City Directories	Image pg. A1
	GOLDEN SWAN TAVERN bars	Polk City Directories	Image pg. A1
2001	GOLDEN SWAN TAVERN tavern	EQUIFAX Polk City Directory	Image pg. A5
	Not Verified	EQUIFAX Polk City Directory	Image pg. A5
1998	GOLDEN SWAN TAVERN drinking dlaces	The Polk Company,City Directory Division	Image pg. A9
1992	Mitchell Steven	R. L. Polk Co., Publishers	Image pg. A15
	Golden Swan Cafe	R. L. Polk Co., Publishers	Image pg. A15
1985	Golden Swan Cafe	R. L. Polk Co., Publishers	Image pg. A24
	Cole Arth	R. L. Polk Co., Publishers	Image pg. A24
1980	Vacant	R. L. Polk Co., Publishers	Image pg. A33
	Liptak Kath Mrs	R. L. Polk Co., Publishers	Image pg. A33
1975	Vacant	R. L. Polk Co.	Image pg. A39
	Liptak Kath Mrs	R. L. Polk Co.	Image pg. A39
1970	NEW MARKET INN RESTR	R.L. Polk Company, Inc., Publishers	Image pg. A51
	LIPTAK GEO	R.L. Polk Company, Inc., Publishers	Image pg. A51
1964	Liptak Geo	R. L. Polk Co., Inc., Publishers	Image pg. A58
	New Market Inn restr	R. L. Polk Co., Inc., Publishers	Image pg. A58
1960	New Market Inn restr	Polk-Clement Directory Co. Inc.,	Image pg. A67
	Dietrich Geo K	Polk-Clement Directory Co. Inc.,	Image pg. A67
1955	New Market Inn	Polk-Clement Directory Co. Inc.,	Image pg. A74
	Liptak Geo	Polk-Clement Directory Co. Inc.,	Image pg. A74
1950	New Market Inn hotel	Polk-Clement Directory Co. Inc.,	Image pg. A83
	Liptak Geo restr	Polk-Clement Directory Co. Inc.,	Image pg. A83

Year	Uses	Source	
1946	New Market Inn hotel	Polk-Clement Directory Co. Inc.,	Image pg. A95
	Liptak Geo restr	Polk-Clement Directory Co. Inc.,	Image pg. A95
1940	Liptak Geo	Polk-Clement Directory Co. Inc.,	Image pg. A102
	New Market Inn hotel	Polk-Clement Directory Co. Inc.,	Image pg. A102
	Liptak Geo restr	Polk-Clement Directory Co. Inc.,	Image pg. A102
1935	Richard Chas A restr	Polk-Clement Directory Co. Inc.	Image pg. A111
	Reck Otto E	Polk-Clement Directory Co. Inc.	Image pg. A111
1930	Reck Otto E furn rms	Polk-Clement Directory Co. Inc.,	Image pg. A138
1925	Diefenbach Aug lab r	Polk-Clement Directory Co., Publishers	Image pg. A306
	Richards Andrew h	Polk-Clement Directory Co., Publishers	Image pg. A307
	Rick Otto r	Polk-Clement Directory Co., Publishers	Image pg. A308

439 ELLICOTT ST

Year	Uses	Source	
2001	GREAT PRESENTATIONS TROPHIES PLAQUES & ENGRVNG trophiesplaques	EQUIFAX Polk City Directory	Image pg. A5
	HASTINGS MARKING DEVICES rubber stamps	EQUIFAX Polk City Directory	Image pg. A5
	KENSINGTON MARKING DEVICES name plates	EQUIFAX Polk City Directory	Image pg. A5
1998	G EAT PRESENTATIONS commrcl	The Polk Company,City Directory Division	Image pg. A9
	printng	The Polk Company,City Directory Division	Image pg. A9
	HASTINGS MARKING DEVICES	The Polk Company,City Directory Division	Image pg. A9
	misc rtl strs	The Polk Company,City Directory Division	Image pg. A9
1992	Hastings Kensington Marking Devices rubber stamp mfg	R. L. Polk Co., Publishers	Image pg. A15
	Great Presentations trophies	R. L. Polk Co., Publishers	Image pg. A15
1985	Hastings Marking Divices addl space	R. L. Polk Co., Publishers	Image pg. A24
	Hastings Marking Devices rubber	R. L. Polk Co., Publishers	Image pg. A24
	stamp mfg	R. L. Polk Co., Publishers	Image pg. A24
1980	Vacant	R. L. Polk Co., Publishers	Image pg. A33
	Amherst Hastings Marking Devices	R. L. Polk Co., Publishers	Image pg. A33
1975	Hastings Marking Devices rubber	R. L. Polk Co.	Image pg. A39
	stamp mfg	R. L. Polk Co.	Image pg. A39
	Vacant	R. L. Polk Co.	Image pg. A39
1970	BISON CITY STATIONERS INC SLS RETAIL & WHOL OFC SUPS	R.L. Polk Company, Inc., Publishers	Image pg. A51
1964	Bison City Stationers ofc sup	R. L. Polk Co., Inc., Publishers	Image pg. A58
1960	Bison City Stationers ofc sup	Polk-Clement Directory Co. Inc.,	Image pg. A67
1955	Schwegler Furn Co whse	Polk-Clement Directory Co. Inc.,	Image pg. A74
1950	Flagler Furniture Co whse	Polk-Clement Directory Co. Inc.,	Image pg. A83

FINDINGS

Year	Uses	Source	
1946	Vacant	Polk-Clement Directory Co. Inc.,	Image pg. A95
1940	Vacant	Polk-Clement Directory Co. Inc.,	Image pg. A102
1935	Barre & Howell Paper Corp whol paper	Polk-Clement Directory Co. Inc.	Image pg. A111
1930	Barre & Howell Paper Corp	Polk-Clement Directory Co. Inc.,	Image pg. A138
1925	Sherwood Paper & Twine Co J F Sherwood	Polk-Clement Directory Co., Publishers	Image pg. A309

440 ELLICOTT ST

Year	Uses	Source	
1930	440 45 U S Dist Court Clerk	Polk-Clement Directory Co. Inc.,	Image pg. A139

442 ELLICOTT ST

Year	Uses	Source	
1925	Mc A I Co J H Handley mdse brokers	Polk-Clement Directory Co., Publishers	Image pg. A310

443 ELLICOTT ST

Year	Uses	Source	
1975	Vacant	R. L. Polk Co.	Image pg. A39
1955	Steinhauser Meat & Provision Co	Polk-Clement Directory Co. Inc.,	Image pg. A74
1950	Steinhauser Meat & Provision Co	Polk-Clement Directory Co. Inc.,	Image pg. A83
1946	Steinhauser Meat & Provision Co	Polk-Clement Directory Co. Inc.,	Image pg. A95
1940	Steinhauser Provision Co whol meats	Polk-Clement Directory Co. Inc.,	Image pg. A102
1935	Scherer Jos cigars	Polk-Clement Directory Co. Inc.	Image pg. A111
1930	Rogers & Bond cigars	Polk-Clement Directory Co. Inc.,	Image pg. A140
1925	Blue Bird Publishing & Plating Co The Geo Griffin dist mgr	Polk-Clement Directory Co., Publishers	Image pg. A311

445 ELLICOTT ST

Year	Uses	Source	
2001	FITZPATRICKS DECORATIVE OUTLET	EQUIFAX Polk City Directory	Image pg. A5
1992	Bflo Whol Florist Sup Rear Entrance	R. L. Polk Co., Publishers	Image pg. A15
1985	Recycle City auto repr	R. L. Polk Co., Publishers	Image pg. A24
1975	Vacant	R. L. Polk Co.	Image pg. A39
1970	VACANT	R.L. Polk Company, Inc., Publishers	Image pg. A51
1964	Hygrade Food Products Corp meat	R. L. Polk Co., Inc., Publishers	Image pg. A58
1960	Hygrade Food Products Corp whol meat	Polk-Clement Directory Co. Inc.,	Image pg. A67
1955	rear Wilson L C Div of Hygrade Food Products Corp whol meats	Polk-Clement Directory Co. Inc.,	Image pg. A74
	Steinhauser Meat & Provision Co	Polk-Clement Directory Co. Inc.,	Image pg. A74
1950	Chip Steak Co	Polk-Clement Directory Co. Inc.,	Image pg. A83
	Steinhauser Meat & Provision Co	Polk-Clement Directory Co. Inc.,	Image pg. A83

FINDINGS

Year	Uses	Source	
1950	Wilson L C Packing Corp whol meats	Polk-Clement Directory Co. Inc.,	Image pg. A83
1946	Steinhauser Meat & Provision Co	Polk-Clement Directory Co. Inc.,	Image pg. A95
	Wilson L C Packing Corp whol meats	Polk-Clement Directory Co. Inc.,	Image pg. A95
1940	Wilson L C Packing Corp whol meats	Polk-Clement Directory Co. Inc.,	Image pg. A102
	Pagano Rosolino A barber	Polk-Clement Directory Co. Inc.,	Image pg. A102
1935	rear Wilson L C Corp whol meats	Polk-Clement Directory Co. Inc.	Image pg. A111
	Pagano Rosolino A barber	Polk-Clement Directory Co. Inc.	Image pg. A111
1930	Wilson L C Corp meats	Polk-Clement Directory Co. Inc.,	Image pg. A142
	Pagano Rosolino barber	Polk-Clement Directory Co. Inc.,	Image pg. A142
	440 45 U S Dist Court Clerk	Polk-Clement Directory Co. Inc.,	Image pg. A141
1925	Pagano Rosalino A barber	Polk-Clement Directory Co., Publishers	Image pg. A312

447 ELLICOTT ST

Year	Uses	Source	
1955	Buffalo Poultry Supply Co	Polk-Clement Directory Co. Inc.,	Image pg. A74
1950	Buffalo Poultry Supply Inc	Polk-Clement Directory Co. Inc.,	Image pg. A83
1946	Buffalo Poultry Supply Inc	Polk-Clement Directory Co. Inc.,	Image pg. A95
1935	Buffalo Poultry Supply Co	Polk-Clement Directory Co. Inc.	Image pg. A111
1930	447 49 Buffalo Poultry Supply Co	Polk-Clement Directory Co. Inc.,	Image pg. A142

449 ELLICOTT ST

Year	Uses	Source	
1955	Buffalo Poultry Supply Co	Polk-Clement Directory Co. Inc.,	Image pg. A74
1950	Buffalo Poultry Supply Inc	Polk-Clement Directory Co. Inc.,	Image pg. A83
1946	Buffalo Poultry Supply Inc	Polk-Clement Directory Co. Inc.,	Image pg. A95
1940	Buffalo Poultry Supply Inc	Polk-Clement Directory Co. Inc.,	Image pg. A102
	Buffalo Poultry Supply Inc	Polk-Clement Directory Co. Inc.,	Image pg. A102
1935	Buffalo Poultry Supply Co	Polk-Clement Directory Co. Inc.	Image pg. A111
	Hansman Louis printer	Polk-Clement Directory Co. Inc.	Image pg. A111
1930	447 49 Buffalo Poultry Supply Co	Polk-Clement Directory Co. Inc.,	Image pg. A142
1925	BUFFALO Poultry Supply Co Inc Geo Wurster pres treas	Polk-Clement Directory Co., Publishers	Image pg. A313

451 ELLICOTT ST

Year	Uses	Source	
1950	Niedermeyer Jos furn rms	Polk-Clement Directory Co. Inc.,	Image pg. A83
	Public Service Garage	Polk-Clement Directory Co. Inc.,	Image pg. A83
	Kreger Fredk R	Polk-Clement Directory Co. Inc.,	Image pg. A83
	Tuminno Ignatius signs	Polk-Clement Directory Co. Inc.,	Image pg. A83
	Dodd Denton window displays	Polk-Clement Directory Co. Inc.,	Image pg. A83

FINDINGS

Year	Uses	Source	
1946	Public Service Garage auto reprs	Polk-Clement Directory Co. Inc.,	Image pg. A95
	Edmunds Theo antiques	Polk-Clement Directory Co. Inc.,	Image pg. A95
1940	Vacant	Polk-Clement Directory Co. Inc.,	Image pg. A102
	Madison Cab Co	Polk-Clement Directory Co. Inc.,	Image pg. A102
1935	rear Vacant	Polk-Clement Directory Co. Inc.	Image pg. A111
	Liptak Geo restr	Polk-Clement Directory Co. Inc.	Image pg. A111
1930	Market Inn hotel	Polk-Clement Directory Co. Inc.,	Image pg. A142
	Smallwood Marcus auto washing	Polk-Clement Directory Co. Inc.,	Image pg. A142
1925	SCHENK Fred pntr r	Polk-Clement Directory Co., Publishers	Image pg. A321
	SMITH John John lab h rear	Polk-Clement Directory Co., Publishers	Image pg. A322
	John lab r	Polk-Clement Directory Co., Publishers	Image pg. A322
	Riester MAax lab r	Polk-Clement Directory Co., Publishers	Image pg. A320
	Frank cook r	Polk-Clement Directory Co., Publishers	Image pg. A319
	MASON Francis J carrier P	Polk-Clement Directory Co., Publishers	Image pg. A319
	Liptak Geo restr	Polk-Clement Directory Co., Publishers	Image pg. A318
	Gurr Beatrice tchr P S r	Polk-Clement Directory Co., Publishers	Image pg. A317
	Chas lab r	Polk-Clement Directory Co., Publishers	Image pg. A317
	Dugan John brklyr r	Polk-Clement Directory Co., Publishers	Image pg. A316
	Boyer John pntr r	Polk-Clement Directory Co., Publishers	Image pg. A315
	Bowen Frank lab r	Polk-Clement Directory Co., Publishers	Image pg. A314

457 ELLICOTT ST

Year	Uses	Source	
1975	Wehle Electric Co Inc wholesale elec	R. L. Polk Co.	Image pg. A39
1970	VACANT	R.L. Polk Company, Inc., Publishers	Image pg. A51
1964	Carousel The restr	R. L. Polk Co., Inc., Publishers	Image pg. A58
1960	Carousel The restr	Polk-Clement Directory Co. Inc.,	Image pg. A67
1955	Dechert Wm M restr	Polk-Clement Directory Co. Inc.,	Image pg. A74
1950	Dechert Wm M restr	Polk-Clement Directory Co. Inc.,	Image pg. A83
1946	Dechert Wm M restr	Polk-Clement Directory Co. Inc.,	Image pg. A95
1940	Dechert Wm M restr	Polk-Clement Directory Co. Inc.,	Image pg. A102
	Fischer Jos C	Polk-Clement Directory Co. Inc.,	Image pg. A102
1935	Dechert Wm M restr	Polk-Clement Directory Co. Inc.	Image pg. A111
	Fisher Jos C	Polk-Clement Directory Co. Inc.	Image pg. A111
1930	Dechert Wm M restr	Polk-Clement Directory Co. Inc.,	Image pg. A142
1925	Babel Wm r	Polk-Clement Directory Co., Publishers	Image pg. A323
	BATES Herbert carp r	Polk-Clement Directory Co., Publishers	Image pg. A324
	Wm hostler r	Polk-Clement Directory Co., Publishers	Image pg. A325

Year	Uses	Source	
1925	CAMPBELL Wesley Y sec treas Buffalo Nati Corp h 106	Polk-Clement Directory Co., Publishers	Image pg. A325
	Cath Ernest F chauf h	Polk-Clement Directory Co., Publishers	Image pg. A326
	Frank M elk Wm M Deckert r	Polk-Clement Directory Co., Publishers	Image pg. A326
	DECHERT Lillian C r	Polk-Clement Directory Co., Publishers	Image pg. A327
	DECHERT Wm M soft drinks	Polk-Clement Directory Co., Publishers	Image pg. A327
	Fischer Jos C slsmn H D Taylor Co r	Polk-Clement Directory Co., Publishers	Image pg. A328
	JORDAN Steph r	Polk-Clement Directory Co., Publishers	Image pg. A329

Ellicott St

461 Ellicott St

Year	Uses	Source
2014	RJA CAPITAL	EDR Digital Archive
	WASHINGTON MARKET	EDR Digital Archive
	ELLICOTT LOFT 2	EDR Digital Archive
	P&B CAPITAL GROUP LLC	EDR Digital Archive
	PHILLIPS & BURNS LLC	EDR Digital Archive
	ROBERT JAMES	EDR Digital Archive
	ROBERT JAMES	EDR Digital Archive
	P&B CAPITAL GROUP LLC	EDR Digital Archive
	PHILLIPS & BURNS LLC	EDR Digital Archive
	WASHINGTON MARKET	EDR Digital Archive
	RJA CAPITAL	EDR Digital Archive
	ELLICOTT LOFT 2	EDR Digital Archive
2010	GRAPHICON SERVICES INC	EDR Digital Archive
	CIG ENTERPRISES CORP	EDR Digital Archive
	ELLICOTT LOFT 2	EDR Digital Archive
	SARAH PAUL INC	EDR Digital Archive
	WASHINGTON MARKET	EDR Digital Archive
	P&B CAPITAL GROUP LLC	EDR Digital Archive
	PHILLIPS & BURNS LLC	EDR Digital Archive
	PALM BAY CAPITAL INC	EDR Digital Archive
	PALM BAY CAPITAL INC	EDR Digital Archive
	P&B CAPITAL GROUP LLC	EDR Digital Archive
	PHILLIPS & BURNS LLC	EDR Digital Archive
	ELLICOTT LOFT 2	EDR Digital Archive
	CIG ENTERPRISES CORP	EDR Digital Archive
	WASHINGTON MARKET	EDR Digital Archive

Year	Uses	Source
2010	SARAH PAUL INC	EDR Digital Archive
	GRAPHICON SERVICES INC	EDR Digital Archive

ELLICOTT ST

461 ELLICOTT ST

Year	Uses	Source	
2008	markets	Polk City Directories	Image pg. A1
	WASHINGTON MARKET food	Polk City Directories	Image pg. A1
1970	LANG GERHARD MEATS & PROVISIONS INC WHOL MEATS	R.L. Polk Company, Inc., Publishers	Image pg. A51
1964	Lang Gerhard Meats & Provisions Inc	R. L. Polk Co., Inc., Publishers	Image pg. A58
1960	Lang Gerhard Meats & Provision Inc	Polk-Clement Directory Co. Inc.,	Image pg. A67
1955	Lang Gerhard Meats & Provisions Inc	Polk-Clement Directory Co. Inc.,	Image pg. A74
1950	Lang Gerhard Meats & Provision Inc	Polk-Clement Directory Co. Inc.,	Image pg. A83
1946	Lang Gerhard Meats & Provision Inc	Polk-Clement Directory Co. Inc.,	Image pg. A95
1940	Lang Gerhard Meats & Provisions Inc	Polk-Clement Directory Co. Inc.,	Image pg. A102
1935	Lang Gerhard Meats & Provisions Inc	Polk-Clement Directory Co. Inc.	Image pg. A111
1930	461 63 Lang Gerhard Meats	Polk-Clement Directory Co. Inc.,	Image pg. A142

463 ELLICOTT ST

Year	Uses	Source	
1964	Lang Gerhard Meats & Provisions Inc	R. L. Polk Co., Inc., Publishers	Image pg. A58
1960	Lang Gerhard Meats & Provision Inc	Polk-Clement Directory Co. Inc.,	Image pg. A67
1955	Lang Gerhard Meats & Provisions Inc	Polk-Clement Directory Co. Inc.,	Image pg. A74
1950	Lang Gerhard Meats & Provision Inc	Polk-Clement Directory Co. Inc.,	Image pg. A83
1946	Lang Gerhard Meats & Provision Inc	Polk-Clement Directory Co. Inc.,	Image pg. A95
1940	Lang Gerhard Meats & Provisions Inc	Polk-Clement Directory Co. Inc.,	Image pg. A102
1935	Lang Gerhard Meats & Provisions Inc	Polk-Clement Directory Co. Inc.	Image pg. A111
1930	461 63 Lang Gerhard Meats	Polk-Clement Directory Co. Inc.,	Image pg. A142
	Irovisions Inc	Polk-Clement Directory Co. Inc.,	Image pg. A142

Ellicott St

465 Ellicott St

Year	Uses	Source
2014	COPIER FAX BUSINESS TECH INC	EDR Digital Archive
	COPIER FAX BUSINESS TECH INC	EDR Digital Archive
2010	COPIER FAX BUSINESS TECH INC	EDR Digital Archive
	COPIER FAX BUSINESS TECH INC	EDR Digital Archive

FINDINGS

ELLICOTT ST

465 ELLICOTT ST

Year	Uses	Source	
2008	copying/duplicating mach/supl	Polk City Directories	Image pg. A1
	ELLICOTT LOFTS apartments	Polk City Directories	Image pg. A1
	COPIER FAX BUSINESS TECHS	Polk City Directories	Image pg. A1
1970	WEHLE ELECTRONICS INC WHOL ELEC SUP	R.L. Polk Company, Inc., Publishers	Image pg. A51
	WEHLE ELECTRIC CO INC ELEC SUP	R.L. Polk Company, Inc., Publishers	Image pg. A51
1964	Wehle Elec Co Inc elec sup	R. L. Polk Co., Inc., Publishers	Image pg. A58
1960	Wehle Elec Co Inc elec sup	Polk-Clement Directory Co. Inc.,	Image pg. A67
1955	Cy & Ken Market Garage	Polk-Clement Directory Co. Inc.,	Image pg. A74
1950	Cy & Ken Market Garage	Polk-Clement Directory Co. Inc.,	Image pg. A83
1946	Hoffman Market Garage auto reprs	Polk-Clement Directory Co. Inc.,	Image pg. A95
1940	Hoffman Christian auto repr	Polk-Clement Directory Co. Inc.,	Image pg. A102
1935	Hoffman Christian auto repr	Polk-Clement Directory Co. Inc.	Image pg. A111
1930	465 69 Hoffman Christian auto	Polk-Clement Directory Co. Inc.,	Image pg. A142
1925	HOFFMAN & Schulz Christian Hoffman Edw Schulz garage	Polk-Clement Directory Co., Publishers	Image pg. A330

469 ELLICOTT ST

Year	Uses	Source	
1955	Cy & Ken Market Garage	Polk-Clement Directory Co. Inc.,	Image pg. A74
1950	Cy & Ken Market Garage	Polk-Clement Directory Co. Inc.,	Image pg. A83
1946	Hoffman Market Garage auto reprs	Polk-Clement Directory Co. Inc.,	Image pg. A95
1940	Hoffman Christian auto repr	Polk-Clement Directory Co. Inc.,	Image pg. A102
1935	Hoffman Christian auto repr	Polk-Clement Directory Co. Inc.	Image pg. A111
1930	465 69 Hoffman Christian auto	Polk-Clement Directory Co. Inc.,	Image pg. A142

471 ELLICOTT ST

Year	Uses	Source	
1955	Dorriess F & Sons fdry	Polk-Clement Directory Co. Inc.,	Image pg. A74
1950	Dorries F & Sons fdry	Polk-Clement Directory Co. Inc.,	Image pg. A83
1946	Dorries F & Sons foundry	Polk-Clement Directory Co. Inc.,	Image pg. A95
1940	Dorries F & Sons foundry	Polk-Clement Directory Co. Inc.,	Image pg. A102
1935	Dorries F & Sons brass founders	Polk-Clement Directory Co. Inc.	Image pg. A111
1930	Dorries F & Sons machinists	Polk-Clement Directory Co. Inc.,	Image pg. A142
	and fndrs	Polk-Clement Directory Co. Inc.,	Image pg. A142
1925	Dorries F & Sons Wm E and Raymond E machinists	Polk-Clement Directory Co., Publishers	Image pg. A331

Year	Uses	Source	
1925	Duraflex Metal Hose Co J Kenerson Neuschel mgr	Polk-Clement Directory Co., Publishers	Image pg. A332

472 ELLICOTT ST

Year	Uses	Source	
1946	StMichaels RC School	Polk-Clement Directory Co. Inc.,	Image pg. A95
1940	StMichaels RC School	Polk-Clement Directory Co. Inc.,	Image pg. A102
1935	StMichaels RC School	Polk-Clement Directory Co. Inc.	Image pg. A111
1930	St Michaels School	Polk-Clement Directory Co. Inc.,	Image pg. A142

473 ELLICOTT ST

Year	Uses	Source	
1955	Wehle Electric Co Inc elec equip	Polk-Clement Directory Co. Inc.,	Image pg. A74
1950	Wihle Electric Co Inc elec equip	Polk-Clement Directory Co. Inc.,	Image pg. A83
1940	Vacant	Polk-Clement Directory Co. Inc.,	Image pg. A102
1935	Dudley Edsall J	Polk-Clement Directory Co. Inc.	Image pg. A111
	Kern Jacob	Polk-Clement Directory Co. Inc.	Image pg. A111
	Thomas Rose Mrs	Polk-Clement Directory Co. Inc.	Image pg. A111
	rear Vacant	Polk-Clement Directory Co. Inc.	Image pg. A111
1930	Foley Helen B Mrs	Polk-Clement Directory Co. Inc.,	Image pg. A142
	Schulz Theresa	Polk-Clement Directory Co. Inc.,	Image pg. A142
	Brinrkman Emil	Polk-Clement Directory Co. Inc.,	Image pg. A142
1925	Karn Jacob baker h	Polk-Clement Directory Co., Publishers	Image pg. A334
	PRATT Leon chair caner r	Polk-Clement Directory Co., Publishers	Image pg. A335
	Weigand Adam pntr h	Polk-Clement Directory Co., Publishers	Image pg. A336
	Weigand Adam jr chauf r	Polk-Clement Directory Co., Publishers	Image pg. A336
	YOUNG Helen E wid Lewis h	Polk-Clement Directory Co., Publishers	Image pg. A337
	Desbrough Alf J chauf h	Polk-Clement Directory Co., Publishers	Image pg. A333

Ellicott St

475 Ellicott St

Year	Uses	Source
2014	UTILANT LLC	EDR Digital Archive
	COUNTRY UPHOLSTERY	EDR Digital Archive
	IMPRINTED STORE	EDR Digital Archive
	RUBBER DUCK MEDIA CORPORATION	EDR Digital Archive
	FIX STUDIO LLC	EDR Digital Archive
	DOWNTOWN BUFFALO SALON	EDR Digital Archive
	SEA BAR CITY	EDR Digital Archive

FINDINGS

Year	Uses	Source
2014	COUNTRY UPHOLSTERY	EDR Digital Archive
	UTILANT LLC	EDR Digital Archive
	IMPRINTED STORE	EDR Digital Archive
	RUBBER DUCK MEDIA CORPORATION	EDR Digital Archive
	FIX STUDIO LLC	EDR Digital Archive
	DOWNTOWN BUFFALO SALON	EDR Digital Archive
	SEA BAR CITY	EDR Digital Archive
2010	SEA BAR CITY	EDR Digital Archive
	COPPOLA ANTHONY J	EDR Digital Archive
	TALLEY TIMOTHY J	EDR Digital Archive
	FIX STUDIO LLC	EDR Digital Archive
	UTILANT LLC	EDR Digital Archive
	COUNTRY UPHOLSTERY	EDR Digital Archive
	SEA BAR CITY	EDR Digital Archive
	COPPOLA ANTHONY J	EDR Digital Archive
	TALLEY TIMOTHY J	EDR Digital Archive
	FIX STUDIO LLC	EDR Digital Archive
	UTILANT LLC	EDR Digital Archive
	COUNTRY UPHOLSTERY	EDR Digital Archive

ELLICOTT ST

475 ELLICOTT ST

Year	Uses	Source	
2008	b Kacik Edward J	Polk City Directories	Image pg. A1
	Yun Edward C	Polk City Directories	Image pg. A1
	Lander Eric S	Polk City Directories	Image pg. A1
	Tonkowich David	Polk City Directories	Image pg. A1
	Coppola Anthony J	Polk City Directories	Image pg. A1
	Demarth Michelle M	Polk City Directories	Image pg. A1
	I Langdon Sara E	Polk City Directories	Image pg. A1
	Carvey Kacik Arlene E	Polk City Directories	Image pg. A1
2001	WEHLE ELECTRIC COMPANY electl work	EQUIFAX Polk City Directory	Image pg. A5
1998	appratus equip	The Polk Company,City Directory Division	Image pg. A9
	WEHLE ELECTRIC COMPANY elec	The Polk Company,City Directory Division	Image pg. A9
1992	Wehle Electric Co wholesale sup	R. L. Polk Co., Publishers	Image pg. A16
1985	Wehle Electric Co Inc wholesale sup	R. L. Polk Co., Publishers	Image pg. A25
1980	Wehle Electric Co Inc wholesale sup	R. L. Polk Co., Publishers	Image pg. A33

FINDINGS

Year	Uses	Source	
1964	Wehle Elec Co Inc elec sup	R. L. Polk Co., Inc., Publishers	Image pg. A58
	Wehle Electronics Inc	R. L. Polk Co., Inc., Publishers	Image pg. A58
1960	Wehle Elec Co Inc elec sup	Polk-Clement Directory Co. Inc.,	Image pg. A67
	Wehle Electronics Inc	Polk-Clement Directory Co. Inc.,	Image pg. A67
1955	Wehle Electric Co Inc elec equip	Polk-Clement Directory Co. Inc.,	Image pg. A74
1950	Wihle Electric Co Inc elec equip	Polk-Clement Directory Co. Inc.,	Image pg. A83
1946	Wehle Electric Co elec equipment	Polk-Clement Directory Co. Inc.,	Image pg. A95
1940	Menges Adam J Inc whse	Polk-Clement Directory Co. Inc.,	Image pg. A102
1935	Vacant stores	Polk-Clement Directory Co. Inc.	Image pg. A111
1930	475 77 Vacant	Polk-Clement Directory Co. Inc.,	Image pg. A142

477 ELLICOTT ST

Year	Uses	Source	
1946	Wehle Electric Co elec equipment	Polk-Clement Directory Co. Inc.,	Image pg. A95
1940	Menges Adam J Inc whse	Polk-Clement Directory Co. Inc.,	Image pg. A102
1935	Vacant stores	Polk-Clement Directory Co. Inc.	Image pg. A111
1930	475 77 Vacant	Polk-Clement Directory Co. Inc.,	Image pg. A142

481 ELLICOTT ST

Year	Uses	Source	
2001	ALLSIGNS screen prtg	EQUIFAX Polk City Directory	Image pg. A5
1992	J H W Wholesale Florist Inc	R. L. Polk Co., Publishers	Image pg. A16
1985	Fingeret Bros Inc whol fruit & veg	R. L. Polk Co., Publishers	Image pg. A25
1980	Fingeret Bros Inc whol fruit & veg	R. L. Polk Co., Publishers	Image pg. A33
1975	Fingeret Bros Inc whol flruit & veg	R. L. Polk Co.	Image pg. A39
1970	FINGERET BROS INC WHOL FRUIT & VEG	R.L. Polk Company, Inc., Publishers	Image pg. A51
1964	Fingeret Bros Inc meats	R. L. Polk Co., Inc., Publishers	Image pg. A58
1960	Fingeret Bros prod	Polk-Clement Directory Co. Inc.,	Image pg. A67
1955	Fingeret Bros prod	Polk-Clement Directory Co. Inc.,	Image pg. A74
1950	Fingert Bros prod	Polk-Clement Directory Co. Inc.,	Image pg. A83
1946	Fingert Bros prod	Polk-Clement Directory Co. Inc.,	Image pg. A95
1940	State Metal School	Polk-Clement Directory Co. Inc.,	Image pg. A102
1935	Simon Jacob garage	Polk-Clement Directory Co. Inc.	Image pg. A111
1930	Yotter Edw H	Polk-Clement Directory Co. Inc.,	Image pg. A142

483 ELLICOTT ST

Year	Uses	Source	
1940	Huth Frances Mrs	Polk-Clement Directory Co. Inc.,	Image pg. A102
1935	LaGrenade Edw	Polk-Clement Directory Co. Inc.	Image pg. A111

Year	Uses	Source	
1930	La Grenade Edw	Polk-Clement Directory Co. Inc.,	Image pg. A142
1925	Hutch Geo inspr h	Polk-Clement Directory Co., Publishers	Image pg. A338

485 ELLICOTT ST

Year	Uses	Source	
1992	Frontier Water & Steam Sup Co	R. L. Polk Co., Publishers	Image pg. A16
1985	Frontier Water & Steam Sup Co	R. L. Polk Co., Publishers	Image pg. A25
1980	Frontier Water & Steam Co Rear	R. L. Polk Co., Publishers	Image pg. A33
1970	FRONTIER WATER & STEAM CO REAR ENT	R.L. Polk Company, Inc., Publishers	Image pg. A51
1940	Williams Kenneth H	Polk-Clement Directory Co. Inc.,	Image pg. A102
1935	Velie Saml H	Polk-Clement Directory Co. Inc.	Image pg. A111
1930	Smith Mary E	Polk-Clement Directory Co. Inc.,	Image pg. A142

486 ELLICOTT ST

Year	Uses	Source	
1975	Frontier Water & Steam Co Rear	R. L. Polk Co.	Image pg. A39

487 ELLICOTT ST

Year	Uses	Source	
1964	Lancaster Wm	R. L. Polk Co., Inc., Publishers	Image pg. A58
	Barbarino Ralph furn rms	R. L. Polk Co., Inc., Publishers	Image pg. A58
	rear Vacant	R. L. Polk Co., Inc., Publishers	Image pg. A58
1960	No return	Polk-Clement Directory Co. Inc.,	Image pg. A67
1955	Bell Robt	Polk-Clement Directory Co. Inc.,	Image pg. A74
1950	Barbarino Ralph	Polk-Clement Directory Co. Inc.,	Image pg. A83
1946	Vacant	Polk-Clement Directory Co. Inc.,	Image pg. A95
1935	Hansen Julia Mrs furn rms	Polk-Clement Directory Co. Inc.	Image pg. A111
1930	487 89 Hansen Julia Mrs furn	Polk-Clement Directory Co. Inc.,	Image pg. A142

Ellicott St

489 Ellicott St

Year	Uses	Source
2014	SOCIAL MAVEN	EDR Digital Archive
	MOUTSATSOS ANTHONY	EDR Digital Archive
	GBS COMMUNICATIONS INC	EDR Digital Archive
	ELLICIOT LOFTS	EDR Digital Archive
	BURKE LLC	EDR Digital Archive
	BUFFALO LAFAYETTE HOTEL INC	EDR Digital Archive

Year	Uses	Source
2014	AXIS2DESIGN INC	EDR Digital Archive
	ALTERNATIVE INFO SYSTEMS INC	EDR Digital Archive
	M&M SOLUTIONS INC	EDR Digital Archive
	RXPERTS PHRM BENEFT CONSULTING	EDR Digital Archive
	SOCIAL MAVEN	EDR Digital Archive
	MOUTSATSOS ANTHONY	EDR Digital Archive
	GBS COMMUNICATIONS INC	EDR Digital Archive
	BURKE LLC	EDR Digital Archive
	ELLICIOT LOFTS	EDR Digital Archive
	BUFFALO LAFAYETTE HOTEL INC	EDR Digital Archive
	ALTERNATIVE INFO SYSTEMS INC	EDR Digital Archive
	M&M SOLUTIONS INC	EDR Digital Archive
	RXPERTS PHRM BENEFT CONSULTING	EDR Digital Archive
	AXIS2DESIGN INC	EDR Digital Archive
2010	TRANSATLANTIC ASSOCIATES LLC	EDR Digital Archive
	ALTERNATIVE INFO SYSTEMS INC	EDR Digital Archive
	M&M SOLUTIONS INC	EDR Digital Archive
	U-LACE LLC	EDR Digital Archive
	ELLICIOT LOFTS	EDR Digital Archive
	SIGNATURE DEVELOPMENT	EDR Digital Archive
	H LOFTS LLC	EDR Digital Archive
	VISTA MINORITY SOLUTIONS LLC	EDR Digital Archive
	GBS COMMUNICATIONS INC	EDR Digital Archive
	TRANSATLANTIC ASSOCIATES LLC	EDR Digital Archive
	M&M SOLUTIONS INC	EDR Digital Archive
	ALTERNATIVE INFO SYSTEMS INC	EDR Digital Archive
	SIGNATURE DEVELOPMENT	EDR Digital Archive
	H LOFTS LLC	EDR Digital Archive
	ELLICIOT LOFTS	EDR Digital Archive
	U-LACE LLC	EDR Digital Archive
	VISTA MINORITY SOLUTIONS LLC	EDR Digital Archive
	GBS COMMUNICATIONS INC	EDR Digital Archive

ELLICOTT ST

489 ELLICOTT ST

Year	Uses	Source	
2008	Brown Michelle A E	Polk City Directories	Image pg. A1

FINDINGS

Year	Uses	Source	
2008	Santiago Cara V	Polk City Directories	Image pg. A1
	Thomas Byron A El	Polk City Directories	Image pg. A1
	Moore Jennifer A	Polk City Directories	Image pg. A1
	Mc Mahon Michael P	Polk City Directories	Image pg. A1
	ALTERNATIVE INFORMATION	Polk City Directories	Image pg. A1
	SYSTS computer & equip dirs	Polk City Directories	Image pg. A1
	Bialek Lehrer Tammy L	Polk City Directories	Image pg. A1
	ELLICOTT LOFTS apartments	Polk City Directories	Image pg. A1
	D Larkin Alexandra	Polk City Directories	Image pg. A1
	e Schelter Matthew	Polk City Directories	Image pg. A1
	D Mitchell Scott C	Polk City Directories	Image pg. A1
	Siegel Steven N & Nancy A	Polk City Directories	Image pg. A1
	GBS COMMUNICATIONS	Polk City Directories	Image pg. A1
	communications	Polk City Directories	Image pg. A1
	Beauford Thomas Jr	Polk City Directories	Image pg. A1
	Fruscione Joseph A	Polk City Directories	Image pg. A1
	Bitterman Matthew E	Polk City Directories	Image pg. A1
	Orban Jill N	Polk City Directories	Image pg. A1
1955	Bell Robt	Polk-Clement Directory Co. Inc.,	Image pg. A74
1950	Barbarino Ralph	Polk-Clement Directory Co. Inc.,	Image pg. A83
1946	Hansen Julia Mrs	Polk-Clement Directory Co. Inc.,	Image pg. A95
1940	Hansen Julia Mrs furn rms	Polk-Clement Directory Co. Inc.,	Image pg. A102
1935	Hansen Julia Mrs furn rms	Polk-Clement Directory Co. Inc.	Image pg. A111
1930	487 89 Hansen Julia Mrs furn	Polk-Clement Directory Co. Inc.,	Image pg. A142
1925	ALLEN BAILEY Bert emp r	Polk-Clement Directory Co., Publishers	Image pg. A168
	Comons Peter cook h	Polk-Clement Directory Co., Publishers	Image pg. A339
	Ralph piano mover r	Polk-Clement Directory Co., Publishers	Image pg. A340
	FELDMAN Michi slsmn r	Polk-Clement Directory Co., Publishers	Image pg. A340
	Garbert Elmer slsmn r	Polk-Clement Directory Co., Publishers	Image pg. A341
	Hoffman Arth teller Buff Trust Co r Kenmore N Y	Polk-Clement Directory Co., Publishers	Image pg. A342
	W Barbara Mrs waitress r	Polk-Clement Directory Co., Publishers	Image pg. A342
	Rengstorf Wm hlpr r	Polk-Clement Directory Co., Publishers	Image pg. A343
	Sherbert Jack butcher r	Polk-Clement Directory Co., Publishers	Image pg. A344
	Sittnauer Barbara hlpr r	Polk-Clement Directory Co., Publishers	Image pg. A345
	Weldin Wm L furn rms	Polk-Clement Directory Co., Publishers	Image pg. A346

FINDINGS

491 ELLICOTT ST

Year	Uses	Source	
1964	Leeb Sign Co	R. L. Polk Co., Inc., Publishers	Image pg. A58
1960	Leeb Sign Co	Polk-Clement Directory Co. Inc.,	Image pg. A67
1955	Leeb Sign Co	Polk-Clement Directory Co. Inc.,	Image pg. A74
1950	Loeb Sign Co	Polk-Clement Directory Co. Inc.,	Image pg. A83
1946	Leeb Sign Co	Polk-Clement Directory Co. Inc.,	Image pg. A95
1940	Smith Mack auto lndry	Polk-Clement Directory Co. Inc.,	Image pg. A102
1935	Baron Rudolph auto lndry	Polk-Clement Directory Co. Inc.	Image pg. A111
1930	Dr Pierces Warehouse	Polk-Clement Directory Co. Inc.,	Image pg. A142

492 ELLICOTT ST

Year	Uses	Source	
1950	StMichaels RC School	Polk-Clement Directory Co. Inc.,	Image pg. A83

493 ELLICOTT ST

Year	Uses	Source	
1940	Smith Mack	Polk-Clement Directory Co. Inc.,	Image pg. A102

495 ELLICOTT ST

Year	Uses	Source	
1925	Lussky Theo J r	Polk-Clement Directory Co., Publishers	Image pg. A348
	Graesser Oscar A elev opr h	Polk-Clement Directory Co., Publishers	Image pg. A347

497 ELLICOTT ST

Year	Uses	Source	
1950	Copelan Refrigeration Service whse	Polk-Clement Directory Co. Inc.,	Image pg. A83
1946	Vacant	Polk-Clement Directory Co. Inc.,	Image pg. A95
1940	Vacant	Polk-Clement Directory Co. Inc.,	Image pg. A102
1935	Braunstein Simon auto parts	Polk-Clement Directory Co. Inc.	Image pg. A111
1930	Braunstein Sami auto wrecking	Polk-Clement Directory Co. Inc.,	Image pg. A142
1925	Fulkenhagen Consuelo Mrs r	Polk-Clement Directory Co., Publishers	Image pg. A349
	Spitznagel Mary wid Fran : h	Polk-Clement Directory Co., Publishers	Image pg. A350

Ellicott St

500 Ellicott St

Year	Uses	Source
2014	CRIST CONTRACTING	EDR Digital Archive
	CRIST CONTRACTING	EDR Digital Archive
2010	CRIST CONTRACTING	EDR Digital Archive

Year	Uses	Source
2010	CRIST CONTRACTING	EDR Digital Archive

ELLICOTT ST

501 ELLICOTT ST

Year	Uses	Source	
1998	501 MULLEN KANE & KRIEGER ins	The Polk Company,City Directory Division	Image pg. A9
	agts/svcs	The Polk Company,City Directory Division	Image pg. A9
1980	Vacant	R. L. Polk Co., Publishers	Image pg. A33
	Vacant	R. L. Polk Co., Publishers	Image pg. A33
	Arlotto Anthony	R. L. Polk Co., Publishers	Image pg. A33
	Fisco J	R. L. Polk Co., Publishers	Image pg. A33
	Pedoniquette Theresa	R. L. Polk Co., Publishers	Image pg. A33
	Nowak Sue Ann M Mrs	R. L. Polk Co., Publishers	Image pg. A33
	Vacant	R. L. Polk Co., Publishers	Image pg. A33
	Rand Frank D	R. L. Polk Co., Publishers	Image pg. A33
	Vacant	R. L. Polk Co., Publishers	Image pg. A33
1975	Vacant	R. L. Polk Co.	Image pg. A39
	Bader Edmund	R. L. Polk Co.	Image pg. A39
	Arlotto Anthony	R. L. Polk Co.	Image pg. A39
	Frisco Jennie Mrs	R. L. Polk Co.	Image pg. A39
	Knibbs Raymond L	R. L. Polk Co.	Image pg. A39
	Nowak Edw B	R. L. Polk Co.	Image pg. A39
	Dawson Edith	R. L. Polk Co.	Image pg. A39
	Standish Thos	R. L. Polk Co.	Image pg. A39
1970	NOWAK EDW B	R.L. Polk Company, Inc., Publishers	Image pg. A51
	STANDISH THOS	R.L. Polk Company, Inc., Publishers	Image pg. A51
	EVER READY TV SERVICE	R.L. Polk Company, Inc., Publishers	Image pg. A51
	KOPACK WESLEY C	R.L. Polk Company, Inc., Publishers	Image pg. A51
	ARLOTTA ANTHONY	R.L. Polk Company, Inc., Publishers	Image pg. A51
	FRISCO JENNIE MRS	R.L. Polk Company, Inc., Publishers	Image pg. A51
	KNIBBS RAYMOND L	R.L. Polk Company, Inc., Publishers	Image pg. A51
1964	Carpenter Madeline I Mrs	R. L. Polk Co., Inc., Publishers	Image pg. A58
	Standish Thos	R. L. Polk Co., Inc., Publishers	Image pg. A58
	rear Kelsey Raymond E	R. L. Polk Co., Inc., Publishers	Image pg. A58
	Frisco Jennie Mrs	R. L. Polk Co., Inc., Publishers	Image pg. A58
	Arlotta Anthony	R. L. Polk Co., Inc., Publishers	Image pg. A58
	Nowak Edw B	R. L. Polk Co., Inc., Publishers	Image pg. A58
	Ever Ready TV Serv	R. L. Polk Co., Inc., Publishers	Image pg. A58

FINDINGS

Year	Uses	Source	
1964	Kopack Wesley C	R. L. Polk Co., Inc., Publishers	Image pg. A58
1960	Ever Ready TV Serv	Polk-Clement Directory Co. Inc.,	Image pg. A67
	Kopack Wesley C	Polk-Clement Directory Co. Inc.,	Image pg. A67
	Arlotta Anthony	Polk-Clement Directory Co. Inc.,	Image pg. A67
	Carpenter Marilyn	Polk-Clement Directory Co. Inc.,	Image pg. A67
	Nowak Edw B	Polk-Clement Directory Co. Inc.,	Image pg. A67
1955	Depaolis Gaston	Polk-Clement Directory Co. Inc.,	Image pg. A74
	Carpenter Madeline Mrs	Polk-Clement Directory Co. Inc.,	Image pg. A74
	Kopack Wesley L radio repr	Polk-Clement Directory Co. Inc.,	Image pg. A74
1950	Rhyders Dry Clng & Lndry Serv	Polk-Clement Directory Co. Inc.,	Image pg. A83
	Barusic Lillian furn rms	Polk-Clement Directory Co. Inc.,	Image pg. A83
1946	Barusic Lillian lndry	Polk-Clement Directory Co. Inc.,	Image pg. A95
1940	Baker Louis lndry	Polk-Clement Directory Co. Inc.,	Image pg. A102
	Evrenides John V	Polk-Clement Directory Co. Inc.,	Image pg. A102
	Arlatto Anthony	Polk-Clement Directory Co. Inc.,	Image pg. A102
	Reiss Anna Mrs	Polk-Clement Directory Co. Inc.,	Image pg. A102
	Quant Jas R	Polk-Clement Directory Co. Inc.,	Image pg. A102
	Keegan Mary Mrs	Polk-Clement Directory Co. Inc.,	Image pg. A102
	Mertz Anna M Mrs	Polk-Clement Directory Co. Inc.,	Image pg. A102
1935	Kings Chow Mein restr	Polk-Clement Directory Co. Inc.	Image pg. A111
	Suderback Hazel Mrs	Polk-Clement Directory Co. Inc.	Image pg. A111
	Brancatto Paul	Polk-Clement Directory Co. Inc.	Image pg. A111
	Arlatto Anthony	Polk-Clement Directory Co. Inc.	Image pg. A111
	Toner Arth	Polk-Clement Directory Co. Inc.	Image pg. A111
	Reiss Anna C Mrs	Polk-Clement Directory Co. Inc.	Image pg. A111
1930	501 11 U S Engineers Office	Polk-Clement Directory Co. Inc.,	Image pg. A143
	Riley Wm soft drinks	Polk-Clement Directory Co. Inc.,	Image pg. A144
	Stage Gordon	Polk-Clement Directory Co. Inc.,	Image pg. A144
	Littleboy Robt	Polk-Clement Directory Co. Inc.,	Image pg. A144
	Reiss Anna Mrs	Polk-Clement Directory Co. Inc.,	Image pg. A144
1925	Cornelius Dorothy elk r	Polk-Clement Directory Co., Publishers	Image pg. A351
	Edw h	Polk-Clement Directory Co., Publishers	Image pg. A351
	Chester Harold lab h	Polk-Clement Directory Co., Publishers	Image pg. A351
	Dayharsh Myron flremn h	Polk-Clement Directory Co., Publishers	Image pg. A352
	E Lillian wid Albert h	Polk-Clement Directory Co., Publishers	Image pg. A353
	Loretta Mrs h	Polk-Clement Directory Co., Publishers	Image pg. A353
	MURRAY Hugh carp h	Polk-Clement Directory Co., Publishers	Image pg. A354
	Salemi Anthony lab h	Polk-Clement Directory Co., Publishers	Image pg. A355

Year	Uses	Source	
1925	WILLIAMS Harry lab h	Polk-Clement Directory Co., Publishers	Image pg. A356
	WILLIAMS Harry S window clnr r	Polk-Clement Directory Co., Publishers	Image pg. A356
	Wyoming Martin Mary r	Polk-Clement Directory Co., Publishers	Image pg. A357
	Wyoming Martin Mary C Mrs gro	Polk-Clement Directory Co., Publishers	Image pg. A357

503 ELLICOTT ST

Year	Uses	Source	
1960	Vacant	Polk-Clement Directory Co. Inc.,	Image pg. A67
1955	Barbarno Ralph	Polk-Clement Directory Co. Inc.,	Image pg. A74
1950	Ketcham Fred G	Polk-Clement Directory Co. Inc.,	Image pg. A83
1946	Baker Jas T	Polk-Clement Directory Co. Inc.,	Image pg. A95
	Tracy Jas	Polk-Clement Directory Co. Inc.,	Image pg. A95
	Stine Margt	Polk-Clement Directory Co. Inc.,	Image pg. A95
1940	Civilett Frank M	Polk-Clement Directory Co. Inc.,	Image pg. A107
1935	Pelletier Albert	Polk-Clement Directory Co. Inc.	Image pg. A111
	Saint Jos H	Polk-Clement Directory Co. Inc.	Image pg. A111
1930	Nostrant Arth	Polk-Clement Directory Co. Inc.,	Image pg. A144
	Velie Sami H	Polk-Clement Directory Co. Inc.,	Image pg. A144
	Velie Margt J Mrs	Polk-Clement Directory Co. Inc.,	Image pg. A144
1925	Carhart Sami L cook r	Polk-Clement Directory Co., Publishers	Image pg. A358
	SCHULTZ Frank F fruits h	Polk-Clement Directory Co., Publishers	Image pg. A359
	Schiller Mary A Mrs r	Polk-Clement Directory Co., Publishers	Image pg. A360
	ZELLEREdw John electn h	Polk-Clement Directory Co., Publishers	Image pg. A361

504 ELLICOTT ST

Year	Uses	Source	
1955	StPauls & StMarks United Evangelical & Reformed Church	Polk-Clement Directory Co. Inc.,	Image pg. A74

505 ELLICOTT ST

Year	Uses	Source	
1960	Vacant	Polk-Clement Directory Co. Inc.,	Image pg. A67
1955	Flanders LeRoy	Polk-Clement Directory Co. Inc.,	Image pg. A74
1950	Green Myron	Polk-Clement Directory Co. Inc.,	Image pg. A83
1946	Hertel Jos C	Polk-Clement Directory Co. Inc.,	Image pg. A95
	Trunmer Francis C auto reprs	Polk-Clement Directory Co. Inc.,	Image pg. A95
1940	Palmer Lloyd R	Polk-Clement Directory Co. Inc.,	Image pg. A107
1935	Cole John S paperhngr	Polk-Clement Directory Co. Inc.	Image pg. A111
1930	Cole John S paperhngr	Polk-Clement Directory Co. Inc.,	Image pg. A144
1925	Van Ankun Dena Indrs Saturn Club r	Polk-Clement Directory Co., Publishers	Image pg. A366

Year	Uses	Source	
1925	SHEPARD CHARLES G Pig Iron Wire Springs Power Machinery Boilers and Tanks Rep	Polk-Clement Directory Co., Publishers	Image pg. A365
	resentative The Brownwell Co	Polk-Clement Directory Co., Publishers	Image pg. A365
	HUBBARD Geo lab h	Polk-Clement Directory Co., Publishers	Image pg. A364
	COLEMary Mildred r	Polk-Clement Directory Co., Publishers	Image pg. A363
	COLE John S paperhngr h	Polk-Clement Directory Co., Publishers	Image pg. A363
	BROWN Mary Indrs h	Polk-Clement Directory Co., Publishers	Image pg. A362

507 ELLICOTT ST

Year	Uses	Source	
1964	Santiago Benj	R. L. Polk Co., Inc., Publishers	Image pg. A58
1960	Vacant	Polk-Clement Directory Co. Inc.,	Image pg. A67
1955	Hancock Jos J	Polk-Clement Directory Co. Inc.,	Image pg. A74
	Palmer Lloyd R	Polk-Clement Directory Co. Inc.,	Image pg. A74
1950	Morrison Sophie Mrs	Polk-Clement Directory Co. Inc.,	Image pg. A83
	Jobson Arth E	Polk-Clement Directory Co. Inc.,	Image pg. A83
	Reed Prudence E Mrs	Polk-Clement Directory Co. Inc.,	Image pg. A83
1946	Morrison Sophie	Polk-Clement Directory Co. Inc.,	Image pg. A95
	Jobson Arth E	Polk-Clement Directory Co. Inc.,	Image pg. A95
	Reed Prudence E Mrs	Polk-Clement Directory Co. Inc.,	Image pg. A95
1940	Sharpe Alf A	Polk-Clement Directory Co. Inc.,	Image pg. A107
	Sturdevant Prudence Mrs	Polk-Clement Directory Co. Inc.,	Image pg. A107
	Adams Emma H Mrs	Polk-Clement Directory Co. Inc.,	Image pg. A107
1935	Dixon Josephine Mrs	Polk-Clement Directory Co. Inc.	Image pg. A111
	Brush Harry G	Polk-Clement Directory Co. Inc.	Image pg. A111
1930	507 09 Bernhardt & Co engrs	Polk-Clement Directory Co. Inc.,	Image pg. A144
1925	Jos carp h	Polk-Clement Directory Co., Publishers	Image pg. A370
	YOUNG Jos h	Polk-Clement Directory Co., Publishers	Image pg. A370
	SMITH Myron auto mech r	Polk-Clement Directory Co., Publishers	Image pg. A369
	Neidhardt Emil housemn Saturn Club	Polk-Clement Directory Co., Publishers	Image pg. A368
	HOFFMAN Peter steward h	Polk-Clement Directory Co., Publishers	Image pg. A367

ELLIOTT ST

443 ELLIOTT ST

Year	Uses	Source	
1925	GRIFFIN Geo asst mgr The Bluebird Polishing & Plating Co h	Polk-Clement Directory Co., Publishers	Image pg. A371

ELLLCOTT ST

410 ELLLCOTT ST

Year	Uses	Source	
1925	OBRIENThos Wm tailor Cohn Himmel Co r	Polk-Clement Directory Co., Publishers	Image pg. A372

ELM

392 ELM

Year	Uses	Source	
1925	ELECTRICAL LEAGUE OF THE NIAGARA FRONTIER E D Mc Carthy General Chairman W R Huntley and W A Hadler Vice	Polk-Clement Directory Co., Publishers	Image pg. A373

405 ELM

Year	Uses	Source	
1925	STERLING ENGINE CO C A Criqui Pres 0 E Foster V Pres U S Thomas Sec H T Vars Treas Mfrs Marine and Commercial En	Polk-Clement Directory Co., Publishers	Image pg. A374

ELM 4 ST

391 ELM 4 ST

Year	Uses	Source	
1925	YOUNG John cllk r	Polk-Clement Directory Co., Publishers	Image pg. A375

ELM BRANCH STORES 588 MAIN 988 ST

327 ELM BRANCH STORES 588 MAIN 988 ST

Year	Uses	Source	
1925	HARVEY Wm h	Polk-Clement Directory Co., Publishers	Image pg. A376
	office	Polk-Clement Directory Co., Publishers	Image pg. A376

ELM H 427 DO ST

409 ELM H 427 DO ST

Year	Uses	Source	
1925	SMITH JohnJohn John F auto repr	Polk-Clement Directory Co., Publishers	Image pg. A377

ELM H 79 BENNETT ST

337 ELM H 79 BENNETT ST

Year	Uses	Source	
1925	Shulman Sami furrier	Polk-Clement Directory Co., Publishers	Image pg. A378

ELM H KENMORE N Y ST

322 ELM H KENMORE N Y ST

Year	Uses	Source	
1925	Mc David gro	Polk-Clement Directory Co., Publishers	Image pg. A379
	NMc Combes Robt E signs	Polk-Clement Directory Co., Publishers	Image pg. A379

ELM PHONE

356 ELM PHONE

Year	Uses	Source	
1925	SAENGER EMIL A INC Emil A Saenger Pres and Treas Edward G Kinkel See Bakers	Polk-Clement Directory Co., Publishers	Image pg. A380

ELM PHONE SENECA 0192 ST

308 ELM PHONE SENECA 0192 ST

Year	Uses	Source	
1925	MONARCH STORAGE & WAREHOUSE CO INC. Geo W Tucker Pres Edson J Tucker V	Polk-Clement Directory Co., Publishers	Image pg. A381

ELM PHONE ST

356 ELM PHONE ST

Year	Uses	Source	
1925	Supplies and Equipment	Polk-Clement Directory Co., Publishers	Image pg. A382
	SAENGER EMIL A INC Emil A Saenger Pres and Treas Edward G Kinkel See Bakers	Polk-Clement Directory Co., Publishers	Image pg. A382

ELM R 126 E TUPPER ST

421 ELM R 126 E TUPPER ST

Year	Uses	Source	
1925	Vincent Lawrence antiques	Polk-Clement Directory Co., Publishers	Image pg. A383

ELM R 567 ELLICOTT ST

410 ELM R 567 ELLICOTT ST

Year	Uses	Source	
1925	Arnold Elson barber	Polk-Clement Directory Co., Publishers	Image pg. A384

ELM ST

292 ELM ST

Year	Uses	Source	
1940	Ampco Metal Inc	Polk-Clement Directory Co. Inc.,	Image pg. A107
	Phcoll Mfg Co screws	Polk-Clement Directory Co. Inc.,	Image pg. A107

294 ELM ST

Year	Uses	Source	
1960	Chretien Stge Whse Inc	Polk-Clement Directory Co. Inc.,	Image pg. A67
1955	Nestles Co Inc	Polk-Clement Directory Co. Inc.,	Image pg. A77
1950	Lamont Corliss Co mfrs agts	Polk-Clement Directory Co. Inc.,	Image pg. A89
1946	Lamont Corliss Co mfrs agts	Polk-Clement Directory Co. Inc.,	Image pg. A95
1940	Lamont Corliss Co mfrs agts	Polk-Clement Directory Co. Inc.,	Image pg. A107
1935	Lamont Corliss Co mfrs agts	Polk-Clement Directory Co. Inc.	Image pg. A118
	Kitchen Aid Mfg Co household gds	Polk-Clement Directory Co. Inc.	Image pg. A118

300 ELM ST

Year	Uses	Source	
1970	VACANT	R.L. Polk Company, Inc., Publishers	Image pg. A55
1964	Chretien Stge Whse Inc	R. L. Polk Co., Inc., Publishers	Image pg. A61
1960	Morris & Lee scientific sups distrs	Polk-Clement Directory Co. Inc.,	Image pg. A67
	Kerry Distrs Inc sewing machs	Polk-Clement Directory Co. Inc.,	Image pg. A67
	Chretien Stge Whse Inc	Polk-Clement Directory Co. Inc.,	Image pg. A67

302 ELM ST

Year	Uses	Source	
1970	VACANT	R.L. Polk Company, Inc., Publishers	Image pg. A55
1964	Bryant Mfg Co htg & cooling equip	R. L. Polk Co., Inc., Publishers	Image pg. A61

303 ELM ST

Year	Uses	Source	
1955	Eastwood Wm	Polk-Clement Directory Co. Inc.,	Image pg. A77
1950	Eastwood Wm	Polk-Clement Directory Co. Inc.,	Image pg. A89
1940	Eastwood Wm	Polk-Clement Directory Co. Inc.,	Image pg. A107

FINDINGS

Year	Uses	Source	
1935	Eastwood Wm	Polk-Clement Directory Co. Inc.	Image pg. A118
1930	Snratte Jos G	Polk-Clement Directory Co. Inc.,	Image pg. A153
1925	Murkel Chas formn h	Polk-Clement Directory Co., Publishers	Image pg. A386
	Mina clk r	Polk-Clement Directory Co., Publishers	Image pg. A385
	Kath r	Polk-Clement Directory Co., Publishers	Image pg. A385
	Mc J humsey steward Nu Sigma Nu Fraternity	Polk-Clement Directory Co., Publishers	Image pg. A385
	Mc Mary Mrs r	Polk-Clement Directory Co., Publishers	Image pg. A385

305 ELM ST

Year	Uses	Source	
1930	Mills Harry R	Polk-Clement Directory Co. Inc.,	Image pg. A153
	Davenport Jennie Mrs	Polk-Clement Directory Co. Inc.,	Image pg. A153
1925	Mathes Michi ropemkr h	Polk-Clement Directory Co., Publishers	Image pg. A388
	Mc Wm h	Polk-Clement Directory Co., Publishers	Image pg. A387

307 ELM ST

Year	Uses	Source	
1940	Barone Andrew	Polk-Clement Directory Co. Inc.,	Image pg. A107
	Young John	Polk-Clement Directory Co. Inc.,	Image pg. A107
1935	Plados John	Polk-Clement Directory Co. Inc.	Image pg. A118
1930	Briggs Anna LO	Polk-Clement Directory Co. Inc.,	Image pg. A153
	ELM Contd	Polk-Clement Directory Co. Inc.,	Image pg. A154
1925	Maddock Fred B hlpr Larkin Co h rear	Polk-Clement Directory Co., Publishers	Image pg. A393
	Beckett Harry driver h rear	Polk-Clement Directory Co., Publishers	Image pg. A389
	Benzinger John W trucker r	Polk-Clement Directory Co., Publishers	Image pg. A390
	Briggs Anna L h	Polk-Clement Directory Co., Publishers	Image pg. A391
	CARR Mabel F caretkr r	Polk-Clement Directory Co., Publishers	Image pg. A392

308 ELM ST

Year	Uses	Source	
1955	Monarch Storage Co	Polk-Clement Directory Co. Inc.,	Image pg. A77
1950	Monarch Storage Co	Polk-Clement Directory Co. Inc.,	Image pg. A89
1946	Monarch Storage Co	Polk-Clement Directory Co. Inc.,	Image pg. A95
	Eastwood Wm	Polk-Clement Directory Co. Inc.,	Image pg. A95
1940	Monarch Storage & Warehouse Co Inc	Polk-Clement Directory Co. Inc.,	Image pg. A107
1935	Monarch Storage & Warehouse Co Inc	Polk-Clement Directory Co. Inc.	Image pg. A118
1930	286 308 Monarch Storage	Polk-Clement Directory Co. Inc.,	Image pg. A155
	Warehouse Co Inc	Polk-Clement Directory Co. Inc.,	Image pg. A155

FINDINGS

309 ELM ST

Year	Uses	Source	
1955	Vacant	Polk-Clement Directory Co. Inc.,	Image pg. A77
1950	Garland Mary	Polk-Clement Directory Co. Inc.,	Image pg. A89
	Fitzhugh Lee	Polk-Clement Directory Co. Inc.,	Image pg. A89
1946	Stekes Hazel Mrs	Polk-Clement Directory Co. Inc.,	Image pg. A95
	Mills Margt Mrs	Polk-Clement Directory Co. Inc.,	Image pg. A95
	Lee Fitzhugh	Polk-Clement Directory Co. Inc.,	Image pg. A95
1940	Stokes Hazel Mrs	Polk-Clement Directory Co. Inc.,	Image pg. A107
	Shaw Maria Mrs	Polk-Clement Directory Co. Inc.,	Image pg. A107
1935	Stokes Wm	Polk-Clement Directory Co. Inc.	Image pg. A118
	rear Butler Jas	Polk-Clement Directory Co. Inc.	Image pg. A118
1930	Stokes Wm	Polk-Clement Directory Co. Inc.,	Image pg. A156
	Myers Isaac	Polk-Clement Directory Co. Inc.,	Image pg. A156
1925	John floorlyr h	Polk-Clement Directory Co., Publishers	Image pg. A395
	STOKESEllisFrankHarryJohnJohnLWesleyWmWm crane opr h	Polk-Clement Directory Co., Publishers	Image pg. A396
	SMITHJennie John elk r	Polk-Clement Directory Co., Publishers	Image pg. A395
	BROWN Chas chauf h	Polk-Clement Directory Co., Publishers	Image pg. A394

311 ELM ST

Year	Uses	Source	
1955	Saraceno Dominick	Polk-Clement Directory Co. Inc.,	Image pg. A77
1950	Saraceno Domnick furn rms	Polk-Clement Directory Co. Inc.,	Image pg. A89
1946	Williams Royce	Polk-Clement Directory Co. Inc.,	Image pg. A95
	Sage Elmer	Polk-Clement Directory Co. Inc.,	Image pg. A95
1940	Pfaffler Wm	Polk-Clement Directory Co. Inc.,	Image pg. A107
	Saraeno Dominic	Polk-Clement Directory Co. Inc.,	Image pg. A107
1935	Sarceno Dominic	Polk-Clement Directory Co. Inc.	Image pg. A118
	Harris Grace M Mrs	Polk-Clement Directory Co. Inc.	Image pg. A118
1930	Bachman Florence D Mrs	Polk-Clement Directory Co. Inc.,	Image pg. A156
	Jones Clara	Polk-Clement Directory Co. Inc.,	Image pg. A156
1925	Smithmeyer Lewis electn Hens & Kelly Co r	Polk-Clement Directory Co., Publishers	Image pg. A397
	Smithmeyer Theresa asst cashr S S Kresge Co r	Polk-Clement Directory Co., Publishers	Image pg. A397

312 ELM ST

Year	Uses	Source	
1970	VACANT	R.L. Polk Company, Inc., Publishers	Image pg. A55
1964	Radio Equipment Corp whse	R. L. Polk Co., Inc., Publishers	Image pg. A61

FINDINGS

Year	Uses	Source	
1964	McGee Chas B	R. L. Polk Co., Inc., Publishers	Image pg. A61
	rear Huristy John J	R. L. Polk Co., Inc., Publishers	Image pg. A61
	Griggs Rosa	R. L. Polk Co., Inc., Publishers	Image pg. A61
1960	Radio Equipment Co whse	Polk-Clement Directory Co. Inc.,	Image pg. A67
	Morgan Leo	Polk-Clement Directory Co. Inc.,	Image pg. A67
	Kissel Gerald	Polk-Clement Directory Co. Inc.,	Image pg. A67
	Labbe Harry	Polk-Clement Directory Co. Inc.,	Image pg. A67
1955	Radio Equipment Co whse	Polk-Clement Directory Co. Inc.,	Image pg. A77
	Morrison Isabelle B	Polk-Clement Directory Co. Inc.,	Image pg. A77
	Kast Frank W	Polk-Clement Directory Co. Inc.,	Image pg. A77
	Morgan Leo	Polk-Clement Directory Co. Inc.,	Image pg. A77
1950	Radio Equipment Co whse	Polk-Clement Directory Co. Inc.,	Image pg. A89
1946	Lafko Paul	Polk-Clement Directory Co. Inc.,	Image pg. A95
	Weldin Wm L	Polk-Clement Directory Co. Inc.,	Image pg. A95
	Morgan Leo	Polk-Clement Directory Co. Inc.,	Image pg. A95
1940	Schofield Harry	Polk-Clement Directory Co. Inc.,	Image pg. A107
	Morgan Leo	Polk-Clement Directory Co. Inc.,	Image pg. A107
	Enner Jee Baking Co	Polk-Clement Directory Co. Inc.,	Image pg. A107
1935	Schofield Harry	Polk-Clement Directory Co. Inc.	Image pg. A118
	Wolf B Marie Mrs	Polk-Clement Directory Co. Inc.	Image pg. A118
	Gribbin John	Polk-Clement Directory Co. Inc.	Image pg. A118
1930	Lakso Jolhn E	Polk-Clement Directory Co. Inc.,	Image pg. A156
	bulkowski Clara Mrs	Polk-Clement Directory Co. Inc.,	Image pg. A156
	Skoravati Ligor	Polk-Clement Directory Co. Inc.,	Image pg. A156
1925	Carsten John baker h rear	Polk-Clement Directory Co., Publishers	Image pg. A398
	Constantine Jos h	Polk-Clement Directory Co., Publishers	Image pg. A399
	Dollendorf Geraldine pkr Natl Candy Co Inc r	Polk-Clement Directory Co., Publishers	Image pg. A400
	Dollendorf Grace A pkr Natl Candy Co Inc h	Polk-Clement Directory Co., Publishers	Image pg. A400
	Mowbray Hazel clk r rear	Polk-Clement Directory Co., Publishers	Image pg. A401
	Mowbray Mary wid John r rear	Polk-Clement Directory Co., Publishers	Image pg. A401

313 ELM ST

Year	Uses	Source	
1925	Rossell Matilda chemist Dept of Health r	Polk-Clement Directory Co., Publishers	Image pg. A402

314 ELM ST

Year	Uses	Source	
1935	Vacant	Polk-Clement Directory Co. Inc.	Image pg. A118

FINDINGS

Year	Uses	Source	
1930	Matthews Jas auto Indry	Polk-Clement Directory Co. Inc.,	Image pg. A156
1925	E States Package Co Inc Byron A Grenolds mgr basket mfrs	Polk-Clement Directory Co., Publishers	Image pg. A403

315 ELM ST

Year	Uses	Source	
1946	Vacant	Polk-Clement Directory Co. Inc.,	Image pg. A95
1940	Cusimano Frank	Polk-Clement Directory Co. Inc.,	Image pg. A107
1935	Cugmano Jerry	Polk-Clement Directory Co. Inc.	Image pg. A118
	Confrey Eva Mrs	Polk-Clement Directory Co. Inc.	Image pg. A118
1930	Vacant	Polk-Clement Directory Co. Inc.,	Image pg. A156
1925	GREEN Jas G geni supt Great Atlantic & Pacific Tea	Polk-Clement Directory Co., Publishers	Image pg. A404
	John h	Polk-Clement Directory Co., Publishers	Image pg. A404
	Rainer Chas auto mech Stewart Motor Co h	Polk-Clement Directory Co., Publishers	Image pg. A405
	Schmitmeyer Louis auto mech h rear	Polk-Clement Directory Co., Publishers	Image pg. A406

317 ELM ST

Year	Uses	Source	
1940	Brennan Kath Mrs	Polk-Clement Directory Co. Inc.,	Image pg. A107
1935	Vacant	Polk-Clement Directory Co. Inc.	Image pg. A118
	rear Fisher Kath Mrs	Polk-Clement Directory Co. Inc.	Image pg. A118
1930	Flynn John	Polk-Clement Directory Co. Inc.,	Image pg. A156
	Woodworth Cabh M Mrs	Polk-Clement Directory Co. Inc.,	Image pg. A156
	Engesser Henry	Polk-Clement Directory Co. Inc.,	Image pg. A156
1925	BECKERI Henry pntr h	Polk-Clement Directory Co., Publishers	Image pg. A407
	FISHER Kate h rear	Polk-Clement Directory Co., Publishers	Image pg. A408
	Hildebrandt Emma h	Polk-Clement Directory Co., Publishers	Image pg. A409

318 ELM ST

Year	Uses	Source	
1964	Coleman Thos furn rms	R. L. Polk Co., Inc., Publishers	Image pg. A61
1960	Moran John D	Polk-Clement Directory Co. Inc.,	Image pg. A67
1955	Tredo Clyde A	Polk-Clement Directory Co. Inc.,	Image pg. A77
1950	Leis Chas W furn rms	Polk-Clement Directory Co. Inc.,	Image pg. A89
1946	Leis Chas W furn rms	Polk-Clement Directory Co. Inc.,	Image pg. A95
1940	Leis Chas W furn rms	Polk-Clement Directory Co. Inc.,	Image pg. A107
1935	Leis Chas W furn rms	Polk-Clement Directory Co. Inc.	Image pg. A118
1930	Barenthaler Martha Mrs	Polk-Clement Directory Co. Inc.,	Image pg. A156
	furn rms	Polk-Clement Directory Co. Inc.,	Image pg. A156

FINDINGS

319 ELM ST

Year	Uses	Source	
1955	Greene Essie Mrs	Polk-Clement Directory Co. Inc.,	Image pg. A77
1950	Greene Essie Mrs	Polk-Clement Directory Co. Inc.,	Image pg. A89
1946	Greene Essie Mrs	Polk-Clement Directory Co. Inc.,	Image pg. A95
1940	Greene Essie Mrs	Polk-Clement Directory Co. Inc.,	Image pg. A107
1935	Johnson John H	Polk-Clement Directory Co. Inc.	Image pg. A118
	Buckner Leota I Mrs	Polk-Clement Directory Co. Inc.	Image pg. A118
1930	Johnson John H	Polk-Clement Directory Co. Inc.,	Image pg. A156
	Hall Oliver	Polk-Clement Directory Co. Inc.,	Image pg. A156
1925	Gamble Eliz Mrs h	Polk-Clement Directory Co., Publishers	Image pg. A410

320 ELM ST

Year	Uses	Source	
1964	Coleman Thos furn rms	R. L. Polk Co., Inc., Publishers	Image pg. A61
	Augustine Wilbur E	R. L. Polk Co., Inc., Publishers	Image pg. A61
1960	Yonka Leo	Polk-Clement Directory Co. Inc.,	Image pg. A67
	Leis Chas W	Polk-Clement Directory Co. Inc.,	Image pg. A67
1955	Leis Chas W	Polk-Clement Directory Co. Inc.,	Image pg. A77
1950	Leis Chas W furn rms	Polk-Clement Directory Co. Inc.,	Image pg. A89
1946	Leis Chas W furn rms	Polk-Clement Directory Co. Inc.,	Image pg. A95
1940	Leis Chas W	Polk-Clement Directory Co. Inc.,	Image pg. A107
1935	Leis Chas W 2d hd furn	Polk-Clement Directory Co. Inc.	Image pg. A118
1930	Allen Chas	Polk-Clement Directory Co. Inc.,	Image pg. A156
1925	Leis Chas W carp h	Polk-Clement Directory Co., Publishers	Image pg. A411

321 ELM ST

Year	Uses	Source	
1950	Grissom Jos	Polk-Clement Directory Co. Inc.,	Image pg. A89
	Dow Rose Mrs	Polk-Clement Directory Co. Inc.,	Image pg. A89
	White John	Polk-Clement Directory Co. Inc.,	Image pg. A89
1946	Grissom Jos	Polk-Clement Directory Co. Inc.,	Image pg. A95
	Dow John	Polk-Clement Directory Co. Inc.,	Image pg. A95
	White John	Polk-Clement Directory Co. Inc.,	Image pg. A95
	Latham Jos	Polk-Clement Directory Co. Inc.,	Image pg. A95
1940	Smith Toler	Polk-Clement Directory Co. Inc.,	Image pg. A107
	Freeman Albert	Polk-Clement Directory Co. Inc.,	Image pg. A107
1935	Berry Henry	Polk-Clement Directory Co. Inc.	Image pg. A118
	Hall Ollie H	Polk-Clement Directory Co. Inc.	Image pg. A118
1930	Berry Henry	Polk-Clement Directory Co. Inc.,	Image pg. A156

FINDINGS

Year	Uses	Source	
1930	Duskalakis Geo	Polk-Clement Directory Co. Inc.,	Image pg. A156
	Jennings Hotel	Polk-Clement Directory Co. Inc.,	Image pg. A156
1925	Mc Amos acct Jackson & Tindle rnc res Ham. burg N Y	Polk-Clement Directory Co., Publishers	Image pg. A412
	Anna Mrs slswn J N Adam & Co h	Polk-Clement Directory Co., Publishers	Image pg. A412
	Mc Ellen slswn J N Adam & Co r	Polk-Clement Directory Co., Publishers	Image pg. A412
	Mc Geo lab h	Polk-Clement Directory Co., Publishers	Image pg. A413
	NELSON Edw elev opr Hotel Buffalo r	Polk-Clement Directory Co., Publishers	Image pg. A414

323 ELM ST

Year	Uses	Source	
1950	Hollis John W	Polk-Clement Directory Co. Inc.,	Image pg. A89
1946	Brewster Bunyon	Polk-Clement Directory Co. Inc.,	Image pg. A95
	Hollis John	Polk-Clement Directory Co. Inc.,	Image pg. A95
1940	Brewster Bunyon	Polk-Clement Directory Co. Inc.,	Image pg. A107
	Arminger Robt F	Polk-Clement Directory Co. Inc.,	Image pg. A107
1935	Canale Jack	Polk-Clement Directory Co. Inc.	Image pg. A118
	Brewster Bunyon	Polk-Clement Directory Co. Inc.	Image pg. A118
1930	Canale Jcnn plstr	Polk-Clement Directory Co. Inc.,	Image pg. A156
	Gavalles Geo	Polk-Clement Directory Co. Inc.,	Image pg. A156
1925	Canale Jack mason h	Polk-Clement Directory Co., Publishers	Image pg. A415
	Neloboklos S dishwasher Wm George h	Polk-Clement Directory Co., Publishers	Image pg. A416
	Pertesis Jomhn porter r	Polk-Clement Directory Co., Publishers	Image pg. A417

325 ELM ST

Year	Uses	Source	
1925	Carty Alf M fnshr h	Polk-Clement Directory Co., Publishers	Image pg. A418
	John T chemist Du Pont Rayon Co r	Polk-Clement Directory Co., Publishers	Image pg. A418

326 ELM ST

Year	Uses	Source	
1970	BUFFALO AUDIO CENTER REAR ENT	R.L. Polk Company, Inc., Publishers	Image pg. A55
1964	Bflo Audio Center rear ent	R. L. Polk Co., Inc., Publishers	Image pg. A61
1960	Progress Distributing Corp whse	Polk-Clement Directory Co. Inc.,	Image pg. A67
1955	Progress Distr Corp elec appliances whol	Polk-Clement Directory Co. Inc.,	Image pg. A77
1950	Arrolite Co Inc rear ent	Polk-Clement Directory Co. Inc.,	Image pg. A89
1946	Arrolite Co elec supplies	Polk-Clement Directory Co. Inc.,	Image pg. A95
1940	Radio Equip Corp	Polk-Clement Directory Co. Inc.,	Image pg. A107
1935	Arrolite Co Inc whse	Polk-Clement Directory Co. Inc.	Image pg. A118
1930	La Bruna Anthony	Polk-Clement Directory Co. Inc.,	Image pg. A156

Year	Uses	Source	
1930	Vasey Herbert J	Polk-Clement Directory Co. Inc.,	Image pg. A156
1925	Thompson Donald N grdnr h	Polk-Clement Directory Co., Publishers	Image pg. A420
	Vasey Everett waiter University Club	Polk-Clement Directory Co., Publishers	Image pg. A421
	Aiken Anthony hlpr h rear	Polk-Clement Directory Co., Publishers	Image pg. A419

Elm St

327 Elm St

Year	Uses	Source
2014	RESTORATION SOCIETY INC	EDR Digital Archive
	RESTORATION SOCIETY INC	EDR Digital Archive
2010	RESTORATION SOCIETY INC	EDR Digital Archive
	RESTORATION SOCIETY INC	EDR Digital Archive

ELM ST

327 ELM ST

Year	Uses	Source	
2008	ELMWOOD CLUBHOUSE mental	Polk City Directories	Image pg. A1
	health serv	Polk City Directories	Image pg. A1
	G A KAYSER & SONS INC	Polk City Directories	Image pg. A1
	cosmetics whol	Polk City Directories	Image pg. A1
	RESTORATION SOCIETY INC	Polk City Directories	Image pg. A1
	social serv & welfare org	Polk City Directories	Image pg. A1
	SUTHERLANDS OFFICE CTR office	Polk City Directories	Image pg. A1
	furniture & equip dirs	Polk City Directories	Image pg. A1
2001	AVEDA SALON MARKETING GROUP	EQUIFAX Polk City Directory	Image pg. A5
1998	KAYSER BEAUTY PRODUCTS svo	The Polk Company,City Directory Division	Image pg. A10
	estblshmnt eqpt	The Polk Company,City Directory Division	Image pg. A10
	KEYSER BEAUTY SUPPLY INC	The Polk Company,City Directory Division	Image pg. A10
	svc astblshmnt eqpt	The Polk Company,City Directory Division	Image pg. A10
1992	Kayser G A & Sons Inc barber & beauty shop sups	R. L. Polk Co., Publishers	Image pg. A18
1985	Kayser G A & Sons Inc barber	R. L. Polk Co., Publishers	Image pg. A27
	beauty shop sups	R. L. Polk Co., Publishers	Image pg. A27
1980	Kayser G A & Sons Inc barber	R. L. Polk Co., Publishers	Image pg. A33
	beauty shop sups	R. L. Polk Co., Publishers	Image pg. A33
1975	Kayser G A & Sons Inc barber	R. L. Polk Co.	Image pg. A48
	beauty shop sups	R. L. Polk Co.	Image pg. A48
1970	KAYSER G A & SONS INC	R.L. Polk Company, Inc., Publishers	Image pg. A55

FINDINGS

Year	Uses	Source	
1970	BARBER & BEAUTY SHOP SUPS	R.L. Polk Company, Inc., Publishers	Image pg. A55
1964	Kayser G A & Sons Inc beauty and barber shop sups	R. L. Polk Co., Inc., Publishers	Image pg. A61
1960	Kayser G A & Sons Inc beauty and barber shop sups	Polk-Clement Directory Co. Inc.,	Image pg. A67
1955	Harvey & Carey Inc ofc and whse drugs	Polk-Clement Directory Co. Inc.,	Image pg. A77
1950	Harvey & Carey Inc drugs	Polk-Clement Directory Co. Inc.,	Image pg. A89
1946	Harvey & Carey Inc drugs	Polk-Clement Directory Co. Inc.,	Image pg. A95
1940	Harvey & Carey Inc drugs	Polk-Clement Directory Co. Inc.,	Image pg. A107
1935	Harvey & Carey Inc drugs	Polk-Clement Directory Co. Inc.	Image pg. A118
1930	327 29 Harvey & Carey Inc whol	Polk-Clement Directory Co. Inc.,	Image pg. A156
1925	BABCOCK Geo sec treas Harvey & Carey Inc r	Polk-Clement Directory Co., Publishers	Image pg. A422

328 ELM ST

Year	Uses	Source	
1970	VACANT	R.L. Polk Company, Inc., Publishers	Image pg. A55
1964	Yates Mary	R. L. Polk Co., Inc., Publishers	Image pg. A61
	Moore Marie	R. L. Polk Co., Inc., Publishers	Image pg. A61
1960	McDowell Henry	Polk-Clement Directory Co. Inc.,	Image pg. A67
1955	McDowell Henry	Polk-Clement Directory Co. Inc.,	Image pg. A77
	Gibson Charlena	Polk-Clement Directory Co. Inc.,	Image pg. A77
1950	McDowell Henry	Polk-Clement Directory Co. Inc.,	Image pg. A89
1946	Vacant	Polk-Clement Directory Co. Inc.,	Image pg. A95
1940	Johnson Henry	Polk-Clement Directory Co. Inc.,	Image pg. A107
1935	Reese Frank J	Polk-Clement Directory Co. Inc.	Image pg. A118
	FLynn John	Polk-Clement Directory Co. Inc.	Image pg. A118
1930	Hodges Saml	Polk-Clement Directory Co. Inc.,	Image pg. A156
	Shlaw Wm J	Polk-Clement Directory Co. Inc.,	Image pg. A156
1925	BUSCH Wm L roofer h	Polk-Clement Directory Co., Publishers	Image pg. A423
	CARNEY Geo W bkpr Art Lighting Studios h	Polk-Clement Directory Co., Publishers	Image pg. A424
	Clunie John hlpr r	Polk-Clement Directory Co., Publishers	Image pg. A425
	HOFFMAN Bertram C slsmn h	Polk-Clement Directory Co., Publishers	Image pg. A426

329 ELM ST

Year	Uses	Source	
1964	Kayser G A & Sons Inc beauty and barber shop sups	R. L. Polk Co., Inc., Publishers	Image pg. A61
1960	Kayser G A & Sons Inc beauty and barber shop sups	Polk-Clement Directory Co. Inc.,	Image pg. A67

FINDINGS

Year	Uses	Source	
1955	Harvey & Carey Inc ofc and whse drugs	Polk-Clement Directory Co. Inc.,	Image pg. A77
1950	Harvey & Carey Inc drugs	Polk-Clement Directory Co. Inc.,	Image pg. A89
1946	Harvey & Carey Inc drugs	Polk-Clement Directory Co. Inc.,	Image pg. A95
1940	Harvey & Carey Inc drugs	Polk-Clement Directory Co. Inc.,	Image pg. A107
1935	Harvey & Carey Inc drugs	Polk-Clement Directory Co. Inc.	Image pg. A118
1930	327 29 Harvey & Carey Inc whol	Polk-Clement Directory Co. Inc.,	Image pg. A156
	drugs	Polk-Clement Directory Co. Inc.,	Image pg. A156

330 ELM ST

Year	Uses	Source	
1970	NO RETURN	R.L. Polk Company, Inc., Publishers	Image pg. A55
1964	Apartments	R. L. Polk Co., Inc., Publishers	Image pg. A61
	Sanders Raymond	R. L. Polk Co., Inc., Publishers	Image pg. A61
	English Allen	R. L. Polk Co., Inc., Publishers	Image pg. A61
	Newsome Virginia	R. L. Polk Co., Inc., Publishers	Image pg. A61
	Usher Robt	R. L. Polk Co., Inc., Publishers	Image pg. A61
1960	Apartments	Polk-Clement Directory Co. Inc.,	Image pg. A67
	Riddle Eunice	Polk-Clement Directory Co. Inc.,	Image pg. A67
	English Allen	Polk-Clement Directory Co. Inc.,	Image pg. A67
	Warner John	Polk-Clement Directory Co. Inc.,	Image pg. A67
	Gibson Charlena	Polk-Clement Directory Co. Inc.,	Image pg. A67
1955	Apartments	Polk-Clement Directory Co. Inc.,	Image pg. A77
	Griffin Allen	Polk-Clement Directory Co. Inc.,	Image pg. A77
	Elmore Mattie R Mrs	Polk-Clement Directory Co. Inc.,	Image pg. A77
	Warner John	Polk-Clement Directory Co. Inc.,	Image pg. A77
	Brown Elnola	Polk-Clement Directory Co. Inc.,	Image pg. A77
1950	Elmo Pink	Polk-Clement Directory Co. Inc.,	Image pg. A89
	Griffin Allen	Polk-Clement Directory Co. Inc.,	Image pg. A89
	Warner John	Polk-Clement Directory Co. Inc.,	Image pg. A89
	Brown Lemmie	Polk-Clement Directory Co. Inc.,	Image pg. A89
1946	Elmo Pink	Polk-Clement Directory Co. Inc.,	Image pg. A95
	Griffin Arth	Polk-Clement Directory Co. Inc.,	Image pg. A95
	Warner John	Polk-Clement Directory Co. Inc.,	Image pg. A95
	Brown Lemmie	Polk-Clement Directory Co. Inc.,	Image pg. A95
	Vacant	Polk-Clement Directory Co. Inc.,	Image pg. A95
1940	Williams Jas	Polk-Clement Directory Co. Inc.,	Image pg. A107
	Barr Eshmer	Polk-Clement Directory Co. Inc.,	Image pg. A107
	Lewis Fred	Polk-Clement Directory Co. Inc.,	Image pg. A107
1930	Apartments	Polk-Clement Directory Co. Inc.,	Image pg. A156

FINDINGS

Year	Uses	Source	
1930	Webb Leon	Polk-Clement Directory Co. Inc.,	Image pg. A156
	Vacant	Polk-Clement Directory Co. Inc.,	Image pg. A156
	Annas John T	Polk-Clement Directory Co. Inc.,	Image pg. A156
	Everson John	Polk-Clement Directory Co. Inc.,	Image pg. A156
1925	Annas John cook h	Polk-Clement Directory Co., Publishers	Image pg. A427
	Bartlemis Arth carp h	Polk-Clement Directory Co., Publishers	Image pg. A428
	Bayeas Louis mach opr r	Polk-Clement Directory Co., Publishers	Image pg. A429
	Brooklyn Fred tel opr h	Polk-Clement Directory Co., Publishers	Image pg. A430
	Drabble Chas pntr h	Polk-Clement Directory Co., Publishers	Image pg. A431
	ENNIS John cook r	Polk-Clement Directory Co., Publishers	Image pg. A432
	Gounaa Steph chef r	Polk-Clement Directory Co., Publishers	Image pg. A433
	Leining Fred lab r	Polk-Clement Directory Co., Publishers	Image pg. A434
	Roache Carrie smstrs r	Polk-Clement Directory Co., Publishers	Image pg. A435
	Shosho Louis elk r	Polk-Clement Directory Co., Publishers	Image pg. A436

333 ELM ST

Year	Uses	Source	
1950	Schweder Frank	Polk-Clement Directory Co. Inc.,	Image pg. A89
1946	Vacant	Polk-Clement Directory Co. Inc.,	Image pg. A95
1940	Sayers Anna Mrs	Polk-Clement Directory Co. Inc.,	Image pg. A107
	Zaweasa Rose Mrs	Polk-Clement Directory Co. Inc.,	Image pg. A107

335 ELM ST

Year	Uses	Source	
1955	Vacant	Polk-Clement Directory Co. Inc.,	Image pg. A77
1950	Vacant	Polk-Clement Directory Co. Inc.,	Image pg. A89
1946	Vacant	Polk-Clement Directory Co. Inc.,	Image pg. A95
1940	Riley Raymond J	Polk-Clement Directory Co. Inc.,	Image pg. A107
1935	Rogers Francis G	Polk-Clement Directory Co. Inc.	Image pg. A118
	Lavis Harry J	Polk-Clement Directory Co. Inc.	Image pg. A118
1930	Millard Arth C	Polk-Clement Directory Co. Inc.,	Image pg. A156
1925	Mallard Arth carp h	Polk-Clement Directory Co., Publishers	Image pg. A437
	Robt S V sign hngr h rear	Polk-Clement Directory Co., Publishers	Image pg. A438
	SAVAGE Richd formn h	Polk-Clement Directory Co., Publishers	Image pg. A438

337 ELM ST

Year	Uses	Source	
1955	Buffalo Radio Exch	Polk-Clement Directory Co. Inc.,	Image pg. A77
1950	Buffalo Radio Exch	Polk-Clement Directory Co. Inc.,	Image pg. A89

FINDINGS

Year	Uses	Source	
1946	Radio Exchange The	Polk-Clement Directory Co. Inc.,	Image pg. A95
1940	Radio Exchange The	Polk-Clement Directory Co. Inc.,	Image pg. A107
1935	Buffalo Radio Exchange	Polk-Clement Directory Co. Inc.	Image pg. A118
1930	337 39 Hellriege H & F L Inc	Polk-Clement Directory Co. Inc.,	Image pg. A156

339 ELM ST

Year	Uses	Source	
1930	337 39 Hellriege H & F L Inc	Polk-Clement Directory Co. Inc.,	Image pg. A156

350 ELM ST

Year	Uses	Source	
1970	VACANT	R.L. Polk Company, Inc., Publishers	Image pg. A55
1964	Marvin Geo	R. L. Polk Co., Inc., Publishers	Image pg. A61
1960	Morgan Lee	Polk-Clement Directory Co. Inc.,	Image pg. A67
	Kegel Carl	Polk-Clement Directory Co. Inc.,	Image pg. A67
1955	Morgan Lee	Polk-Clement Directory Co. Inc.,	Image pg. A77
1950	Kelly Stella Mrs	Polk-Clement Directory Co. Inc.,	Image pg. A89
	Morgan Lee	Polk-Clement Directory Co. Inc.,	Image pg. A89
1946	Kelly Stella Mrs	Polk-Clement Directory Co. Inc.,	Image pg. A95
	Sutton Elmer roofer	Polk-Clement Directory Co. Inc.,	Image pg. A95
1940	Kelly Stella Mrs	Polk-Clement Directory Co. Inc.,	Image pg. A107
	Sulkie Thos H	Polk-Clement Directory Co. Inc.,	Image pg. A107
1935	Kelly Frank A	Polk-Clement Directory Co. Inc.	Image pg. A118
	Sulkie Thos H	Polk-Clement Directory Co. Inc.	Image pg. A118
	Goetz Alphonse	Polk-Clement Directory Co. Inc.	Image pg. A118
1930	IKelly Frantk A	Polk-Clement Directory Co. Inc.,	Image pg. A156
	Sulkie Tiros H	Polk-Clement Directory Co. Inc.,	Image pg. A156
1925	Carameta Peter lobbymn r	Polk-Clement Directory Co., Publishers	Image pg. A441
	Asheroft Arth J elk Chas Guckert r	Polk-Clement Directory Co., Publishers	Image pg. A440
	Ales Peter hlpr r	Polk-Clement Directory Co., Publishers	Image pg. A439

352 ELM ST

Year	Uses	Source	
1964	Apartments	R. L. Polk Co., Inc., Publishers	Image pg. A61
1960	Apartments	Polk-Clement Directory Co. Inc.,	Image pg. A67
1955	Apartments	Polk-Clement Directory Co. Inc.,	Image pg. A77
1950	Apartments	Polk-Clement Directory Co. Inc.,	Image pg. A89
1946	Apartments	Polk-Clement Directory Co. Inc.,	Image pg. A95
1940	Apartments	Polk-Clement Directory Co. Inc.,	Image pg. A107

FINDINGS

Year	Uses	Source	
1935	Apartments	Polk-Clement Directory Co. Inc.	Image pg. A118
1930	352 54 Apartmentts	Polk-Clement Directory Co. Inc.,	Image pg. A156
1925	Alwitte Doris factory wkr r	Polk-Clement Directory Co., Publishers	Image pg. A442
	Cannici Vincent C electn h	Polk-Clement Directory Co., Publishers	Image pg. A443
	tanning Stella checker r	Polk-Clement Directory Co., Publishers	Image pg. A443
	Ireland Geo W printer Buff Times h	Polk-Clement Directory Co., Publishers	Image pg. A446
	Greiner Wm mach r	Polk-Clement Directory Co., Publishers	Image pg. A445
	EVANSPauline Peter lab h	Polk-Clement Directory Co., Publishers	Image pg. A444
	KENNEDY Lucille Mrs h	Polk-Clement Directory Co., Publishers	Image pg. A447
	Mangus Edith elk r	Polk-Clement Directory Co., Publishers	Image pg. A448
	Mangus Iva wid Wm h	Polk-Clement Directory Co., Publishers	Image pg. A448
	Mangus Rollo F hlpr Buff Geni Elec Co r	Polk-Clement Directory Co., Publishers	Image pg. A448
	Mullen Edw waiter r	Polk-Clement Directory Co., Publishers	Image pg. A449
	Neuse Wm h	Polk-Clement Directory Co., Publishers	Image pg. A450
	RIORDAN Michl h	Polk-Clement Directory Co., Publishers	Image pg. A451

354 ELM ST

Year	Uses	Source	
1964	Apartments	R. L. Polk Co., Inc., Publishers	Image pg. A61
	McCullough Mabel M Mrs	R. L. Polk Co., Inc., Publishers	Image pg. A61
	Vacant	R. L. Polk Co., Inc., Publishers	Image pg. A61
	Vacant	R. L. Polk Co., Inc., Publishers	Image pg. A61
	Vacant	R. L. Polk Co., Inc., Publishers	Image pg. A61
	Hawtree Gladys Mrs	R. L. Polk Co., Inc., Publishers	Image pg. A61
	Vacant	R. L. Polk Co., Inc., Publishers	Image pg. A61
	Vacant	R. L. Polk Co., Inc., Publishers	Image pg. A61
	Vacant	R. L. Polk Co., Inc., Publishers	Image pg. A61
1960	Apartments	Polk-Clement Directory Co. Inc.,	Image pg. A67
	Vacant	Polk-Clement Directory Co. Inc.,	Image pg. A67
	Nowicki Aloysius	Polk-Clement Directory Co. Inc.,	Image pg. A67
	Billings Geo	Polk-Clement Directory Co. Inc.,	Image pg. A67
	Kyriakow Theo	Polk-Clement Directory Co. Inc.,	Image pg. A67
	Hawtree Gladys Mrs	Polk-Clement Directory Co. Inc.,	Image pg. A67
	Gross Rose D	Polk-Clement Directory Co. Inc.,	Image pg. A67
	Bennett Jos	Polk-Clement Directory Co. Inc.,	Image pg. A67
	Buchanan Bernard H	Polk-Clement Directory Co. Inc.,	Image pg. A67
1955	Apartments	Polk-Clement Directory Co. Inc.,	Image pg. A77
	Jankelociv Bernard	Polk-Clement Directory Co. Inc.,	Image pg. A77
	Senkowska Wanda	Polk-Clement Directory Co. Inc.,	Image pg. A77

FINDINGS

Year	Uses	Source	
1955	Sweeney Gertrude	Polk-Clement Directory Co. Inc.,	Image pg. A77
	Wolentarski Henry	Polk-Clement Directory Co. Inc.,	Image pg. A77
	Hawtree Wm J	Polk-Clement Directory Co. Inc.,	Image pg. A77
	Monroe Edw	Polk-Clement Directory Co. Inc.,	Image pg. A77
	ORiordan Eug M	Polk-Clement Directory Co. Inc.,	Image pg. A77
	Buchanan Bernard	Polk-Clement Directory Co. Inc.,	Image pg. A77
1950	Apartments	Polk-Clement Directory Co. Inc.,	Image pg. A89
	Monroe Edw	Polk-Clement Directory Co. Inc.,	Image pg. A89
	Senkowska Wanda	Polk-Clement Directory Co. Inc.,	Image pg. A89
	Wolentarski Henry	Polk-Clement Directory Co. Inc.,	Image pg. A89
	Kelso Dessie	Polk-Clement Directory Co. Inc.,	Image pg. A89
	Hawtree Wm J	Polk-Clement Directory Co. Inc.,	Image pg. A89
	Shane Aug	Polk-Clement Directory Co. Inc.,	Image pg. A89
	ORiordan Eug W	Polk-Clement Directory Co. Inc.,	Image pg. A89
	Bryant Thos H	Polk-Clement Directory Co. Inc.,	Image pg. A89
1946	Apartments	Polk-Clement Directory Co. Inc.,	Image pg. A95
	Tessman Marie	Polk-Clement Directory Co. Inc.,	Image pg. A95
	Senkowska Wanda	Polk-Clement Directory Co. Inc.,	Image pg. A95
	Wagner Louise	Polk-Clement Directory Co. Inc.,	Image pg. A95
	OBrien Wm	Polk-Clement Directory Co. Inc.,	Image pg. A95
	Hawtree Wm J	Polk-Clement Directory Co. Inc.,	Image pg. A95
	Sobisch Anna W Mrs	Polk-Clement Directory Co. Inc.,	Image pg. A95
	ORiordan Eug M	Polk-Clement Directory Co. Inc.,	Image pg. A95
	Gamble Peter	Polk-Clement Directory Co. Inc.,	Image pg. A95
1940	Apartments	Polk-Clement Directory Co. Inc.,	Image pg. A107
	Wagner Louis	Polk-Clement Directory Co. Inc.,	Image pg. A107
	Senkowska Wanda	Polk-Clement Directory Co. Inc.,	Image pg. A107
	Eismann Harry E	Polk-Clement Directory Co. Inc.,	Image pg. A107
	Vacant	Polk-Clement Directory Co. Inc.,	Image pg. A107
	Hawtree Wm J	Polk-Clement Directory Co. Inc.,	Image pg. A107
	Sobisch Anna W Mrs	Polk-Clement Directory Co. Inc.,	Image pg. A107
	ORiordan Eug M	Polk-Clement Directory Co. Inc.,	Image pg. A107
	Sirface Geo	Polk-Clement Directory Co. Inc.,	Image pg. A107
	American Weldrock Corp asphalt	Polk-Clement Directory Co. Inc.,	Image pg. A107
1935	Apartments	Polk-Clement Directory Co. Inc.	Image pg. A118
	Hawtree Wm J	Polk-Clement Directory Co. Inc.	Image pg. A118
	Schanger Babe	Polk-Clement Directory Co. Inc.	Image pg. A118
	Galbo Anthony	Polk-Clement Directory Co. Inc.	Image pg. A118

FINDINGS

Year	Uses	Source	
1935	Neuse Wm	Polk-Clement Directory Co. Inc.	Image pg. A118
	Flaig Edw	Polk-Clement Directory Co. Inc.	Image pg. A118
	Shields Chas	Polk-Clement Directory Co. Inc.	Image pg. A118
	ORiordan Eug	Polk-Clement Directory Co. Inc.	Image pg. A118
	Sirface Geo	Polk-Clement Directory Co. Inc.	Image pg. A118
	Vacant	Polk-Clement Directory Co. Inc.	Image pg. A118
1930	352 54 Apartmentts	Polk-Clement Directory Co. Inc.,	Image pg. A156
	Rogers Mildred	Polk-Clement Directory Co. Inc.,	Image pg. A156
	Casey John	Polk-Clement Directory Co. Inc.,	Image pg. A156
	Riedl Barbara	Polk-Clement Directory Co. Inc.,	Image pg. A156
	Neuse Win	Polk-Clement Directory Co. Inc.,	Image pg. A156
	Mangus Iva Mrs	Polk-Clement Directory Co. Inc.,	Image pg. A156
	Sirface Geo	Polk-Clement Directory Co. Inc.,	Image pg. A156
	ORiordan Eug	Polk-Clement Directory Co. Inc.,	Image pg. A156
	Eagles Eliz Mrs	Polk-Clement Directory Co. Inc.,	Image pg. A156
	Street continued	Polk-Clement Directory Co. Inc.,	Image pg. A156
	Buffalo Auto TOD Trimming	Polk-Clement Directory Co. Inc.,	Image pg. A156
	& Repair Co	Polk-Clement Directory Co. Inc.,	Image pg. A156
1925	BUFFALO Auto Top Co Harry J Rollins Albert L Sugnet	Polk-Clement Directory Co., Publishers	Image pg. A452
	Eastwood Wm pntr h	Polk-Clement Directory Co., Publishers	Image pg. A453
	GLEASON Jas switchmn r	Polk-Clement Directory Co., Publishers	Image pg. A454
	Holzinger Geo h	Polk-Clement Directory Co., Publishers	Image pg. A455
	Sirface Geo lab r	Polk-Clement Directory Co., Publishers	Image pg. A456

356 ELM ST

Year	Uses	Source	
1964	Ellicott Paint Co Inc	R. L. Polk Co., Inc., Publishers	Image pg. A61
1960	Ellicott Paint Co Inc	Polk-Clement Directory Co. Inc.,	Image pg. A67
1955	Ellicott Paint Co Inc	Polk-Clement Directory Co. Inc.,	Image pg. A77
1950	Ellicott Paint Co Inc	Polk-Clement Directory Co. Inc.,	Image pg. A89
1946	Ellicott Paint Co Inc	Polk-Clement Directory Co. Inc.,	Image pg. A95
1940	Ellicott Paint Co Inc	Polk-Clement Directory Co. Inc.,	Image pg. A107
1935	Ellicott Paint Co Inc	Polk-Clement Directory Co. Inc.	Image pg. A118
1930	356 60 Saenger Emil A Inc	Polk-Clement Directory Co. Inc.,	Image pg. A156
1925	Theophoni Mary Indrywkr r	Polk-Clement Directory Co., Publishers	Image pg. A458
	Gavallo Geo h	Polk-Clement Directory Co., Publishers	Image pg. A457

FINDINGS

360 ELM ST

Year	Uses	Source	
1964	Ellicott Paint Co Inc	R. L. Polk Co., Inc., Publishers	Image pg. A61
	American Weldrock Corp paint mfr	R. L. Polk Co., Inc., Publishers	Image pg. A61
1960	Ellicott Paint Co Inc	Polk-Clement Directory Co. Inc.,	Image pg. A67
	American Weldrock Corp asphalt	Polk-Clement Directory Co. Inc.,	Image pg. A67
1955	Ellicott Paint Co Inc	Polk-Clement Directory Co. Inc.,	Image pg. A77
	American Weldrock Corp	Polk-Clement Directory Co. Inc.,	Image pg. A77
1950	Ellicott Paint Co Inc	Polk-Clement Directory Co. Inc.,	Image pg. A89
	American Welrock Corp	Polk-Clement Directory Co. Inc.,	Image pg. A89
1946	Ellicott Paint Co Inc	Polk-Clement Directory Co. Inc.,	Image pg. A95
1940	Ellicott Paint Co Inc	Polk-Clement Directory Co. Inc.,	Image pg. A107
1935	Ellicott Paint Co Inc	Polk-Clement Directory Co. Inc.	Image pg. A118
1930	356 60 Saenger Emil A Inc	Polk-Clement Directory Co. Inc.,	Image pg. A156
	bakers supplies	Polk-Clement Directory Co. Inc.,	Image pg. A156

361 ELM ST

Year	Uses	Source	
1970	VACANT	R.L. Polk Company, Inc., Publishers	Image pg. A55
1960	No returnt	Polk-Clement Directory Co. Inc.,	Image pg. A67
1955	Deselet Arth J tailor	Polk-Clement Directory Co. Inc.,	Image pg. A77
1950	Deselet Arth J tailor	Polk-Clement Directory Co. Inc.,	Image pg. A89
1946	Webster Sidney	Polk-Clement Directory Co. Inc.,	Image pg. A95
	Hoxie Pearline	Polk-Clement Directory Co. Inc.,	Image pg. A95

363 ELM ST

Year	Uses	Source	
1970	BARCIK BROS REAR ENT	R.L. Polk Company, Inc., Publishers	Image pg. A55
1964	Barcik Bros rear ent picture frame dir	R. L. Polk Co., Inc., Publishers	Image pg. A61

364 ELM ST

Year	Uses	Source	
1946	Johanns Ralph M	Polk-Clement Directory Co. Inc.,	Image pg. A98
1940	Chivens Jos A furn rms	Polk-Clement Directory Co. Inc.,	Image pg. A107
1935	Chivens Jos A	Polk-Clement Directory Co. Inc.	Image pg. A118
1930	Chivens Jos A	Polk-Clement Directory Co. Inc.,	Image pg. A156
1925	Clarence H waiter r	Polk-Clement Directory Co., Publishers	Image pg. A460
	Boumfets John baker r	Polk-Clement Directory Co., Publishers	Image pg. A459
	JOHNSON Clarence E visitor Bur of Pub Welfare h 3	Polk-Clement Directory Co., Publishers	Image pg. A460
	Jno Victor lab r	Polk-Clement Directory Co., Publishers	Image pg. A461

Year	Uses	Source	
1925	Leffer John linomn r	Polk-Clement Directory Co., Publishers	Image pg. A462
	Metley Harold chauf r	Polk-Clement Directory Co., Publishers	Image pg. A463
	Myers Ann Mrs furn rms	Polk-Clement Directory Co., Publishers	Image pg. A464
	Rommer John plstr r	Polk-Clement Directory Co., Publishers	Image pg. A465
	SCOTT Otto carp r	Polk-Clement Directory Co., Publishers	Image pg. A466
	Siegel John r	Polk-Clement Directory Co., Publishers	Image pg. A467
	Souter Chas chauf r	Polk-Clement Directory Co., Publishers	Image pg. A468
	THOMAS Christ waiter r	Polk-Clement Directory Co., Publishers	Image pg. A469

366 ELM ST

Year	Uses	Source	
1935	Hasenstab Otto	Polk-Clement Directory Co. Inc.	Image pg. A118
1930	Fegan Minnie Mrs	Polk-Clement Directory Co. Inc.,	Image pg. A156
	Krywalski Jos	Polk-Clement Directory Co. Inc.,	Image pg. A156
1925	Devers Cynthia elk h	Polk-Clement Directory Co., Publishers	Image pg. A470
	Fegan Minnie Mrs maid h	Polk-Clement Directory Co., Publishers	Image pg. A471

367 ELM ST

Year	Uses	Source	
1925	WAGNER Wm H dept Harvey & Carey Inc h	Polk-Clement Directory Co., Publishers	Image pg. A472

368 ELM ST

Year	Uses	Source	
1964	Hasenstab Bertha Mrs	R. L. Polk Co., Inc., Publishers	Image pg. A61
	Josef E E Mfg Co machinists	R. L. Polk Co., Inc., Publishers	Image pg. A61
	Hasentab mtl spinners	R. L. Polk Co., Inc., Publishers	Image pg. A61
1960	Hasenstab lighting fixture mfrs	Polk-Clement Directory Co. Inc.,	Image pg. A67
1955	Beeler Harold L	Polk-Clement Directory Co. Inc.,	Image pg. A77
	Hasenstab mtl spinners	Polk-Clement Directory Co. Inc.,	Image pg. A77
	Hasenstab Otto	Polk-Clement Directory Co. Inc.,	Image pg. A77
1950	Hasenstab Otto	Polk-Clement Directory Co. Inc.,	Image pg. A89
	Beeler Harold L	Polk-Clement Directory Co. Inc.,	Image pg. A89
	Hasenstab Bros lighting fixtures	Polk-Clement Directory Co. Inc.,	Image pg. A89
	Hasenstab Bros store rm	Polk-Clement Directory Co. Inc.,	Image pg. A89
1946	Hasenstab Otto	Polk-Clement Directory Co. Inc.,	Image pg. A98
	Beeler Harold L	Polk-Clement Directory Co. Inc.,	Image pg. A98
	Hasenstab Bros lighting fixtures	Polk-Clement Directory Co. Inc.,	Image pg. A98
	Hasenstab Bros store rm	Polk-Clement Directory Co. Inc.,	Image pg. A98
1940	Hasenstab Otto	Polk-Clement Directory Co. Inc.,	Image pg. A107

Year	Uses	Source	
1940	Beeler Harold L	Polk-Clement Directory Co. Inc.,	Image pg. A107
	Hosenstab Bros lighting fixtures	Polk-Clement Directory Co. Inc.,	Image pg. A107
	American Rug Cleaners	Polk-Clement Directory Co. Inc.,	Image pg. A107
1935	Hasenstab Bros elec fixtures	Polk-Clement Directory Co. Inc.	Image pg. A118
1930	Gold Seal Specialty Co toilet	Polk-Clement Directory Co. Inc.,	Image pg. A156
	preparations	Polk-Clement Directory Co. Inc.,	Image pg. A156
	Gt Lakes Metal Spinning	Polk-Clement Directory Co. Inc.,	Image pg. A156
	Mfg Co	Polk-Clement Directory Co. Inc.,	Image pg. A156
1925	INTER Durable Electric Heater Co Bernard A Olson mgr	Polk-Clement Directory Co., Publishers	Image pg. A473
	MARTIN Johnston Fred E Martin Frank S Johnston contrs	Polk-Clement Directory Co., Publishers	Image pg. A474

369 ELM ST

Year	Uses	Source	
1950	Winters Geo	Polk-Clement Directory Co. Inc.,	Image pg. A89
1946	Winters Geo	Polk-Clement Directory Co. Inc.,	Image pg. A98
1940	Winters Geo	Polk-Clement Directory Co. Inc.,	Image pg. A107
1935	Winters Geo	Polk-Clement Directory Co. Inc.	Image pg. A118
1930	Winters Geo	Polk-Clement Directory Co. Inc.,	Image pg. A156
1925	WintersAngeline Geo electn h	Polk-Clement Directory Co., Publishers	Image pg. A475

370 ELM ST

Year	Uses	Source	
1950	Regensdorfer Rudolph	Polk-Clement Directory Co. Inc.,	Image pg. A89
1946	Regensdorfer Rudolph	Polk-Clement Directory Co. Inc.,	Image pg. A98
1940	Brush Harry L	Polk-Clement Directory Co. Inc.,	Image pg. A107
1935	Taylor Thos R	Polk-Clement Directory Co. Inc.	Image pg. A118
1930	Brown Mary	Polk-Clement Directory Co. Inc.,	Image pg. A156
1925	Roppel Henry F chauf h	Polk-Clement Directory Co., Publishers	Image pg. A477
	Colburn I Marie tchr Masten Park H S h	Polk-Clement Directory Co., Publishers	Image pg. A476

371 ELM ST

Year	Uses	Source	
1950	Beatty Pearl Mrs	Polk-Clement Directory Co. Inc.,	Image pg. A89
1946	Beatty Pearl Mrs	Polk-Clement Directory Co. Inc.,	Image pg. A98
1940	Beyer Carl F	Polk-Clement Directory Co. Inc.,	Image pg. A107
1935	Curry Geo C	Polk-Clement Directory Co. Inc.	Image pg. A118
1930	Gauthier Jos	Polk-Clement Directory Co. Inc.,	Image pg. A156

FINDINGS

373 ELM ST

Year	Uses	Source	
1970	VACANT	R.L. Polk Company, Inc., Publishers	Image pg. A55
1930	Vacant	Polk-Clement Directory Co. Inc.,	Image pg. A156

374 ELM ST

Year	Uses	Source	
1964	Lucchesi Eugenio F	R. L. Polk Co., Inc., Publishers	Image pg. A61
	Cook Edw J	R. L. Polk Co., Inc., Publishers	Image pg. A61
	Lucchesi Giovanni	R. L. Polk Co., Inc., Publishers	Image pg. A61
	Martini Marcello	R. L. Polk Co., Inc., Publishers	Image pg. A61
1960	Lucchesi Eugenio F	Polk-Clement Directory Co. Inc.,	Image pg. A67
	Cook Edw J	Polk-Clement Directory Co. Inc.,	Image pg. A67
	Lucchesi Giovanni	Polk-Clement Directory Co. Inc.,	Image pg. A67
	Sheada John	Polk-Clement Directory Co. Inc.,	Image pg. A67
1955	Barsi Pio	Polk-Clement Directory Co. Inc.,	Image pg. A77
	Brush Harry L	Polk-Clement Directory Co. Inc.,	Image pg. A77
1950	Zuccarelli Kathl Mrs	Polk-Clement Directory Co. Inc.,	Image pg. A89
	Fernandez Henry	Polk-Clement Directory Co. Inc.,	Image pg. A89
	Brush Harry L	Polk-Clement Directory Co. Inc.,	Image pg. A89
1946	Zuccarelli Kath Mrs	Polk-Clement Directory Co. Inc.,	Image pg. A98
	Ballistrea Jos	Polk-Clement Directory Co. Inc.,	Image pg. A98
	Gerace Michl	Polk-Clement Directory Co. Inc.,	Image pg. A98
	Brush Harry L	Polk-Clement Directory Co. Inc.,	Image pg. A98
1940	Zuccarelli Jos	Polk-Clement Directory Co. Inc.,	Image pg. A107
	Ciocca Carrie Mrs	Polk-Clement Directory Co. Inc.,	Image pg. A107
	Gerace Michl	Polk-Clement Directory Co. Inc.,	Image pg. A107
1935	Zaccarelli Jos	Polk-Clement Directory Co. Inc.	Image pg. A118
	Fowler Reginald V	Polk-Clement Directory Co. Inc.	Image pg. A118
	Berti Edw	Polk-Clement Directory Co. Inc.	Image pg. A118
1930	Zuccarelli Jos	Polk-Clement Directory Co. Inc.,	Image pg. A156
	Bastiani Dominic	Polk-Clement Directory Co. Inc.,	Image pg. A156
	Berti Edw	Polk-Clement Directory Co. Inc.,	Image pg. A156
	Balistrire Pasquale	Polk-Clement Directory Co. Inc.,	Image pg. A156
1925	Berti Edw plstr h	Polk-Clement Directory Co., Publishers	Image pg. A478
	Ely Fred W Brown Ely & Richards h	Polk-Clement Directory Co., Publishers	Image pg. A479
	Ferraris Alex butcher r	Polk-Clement Directory Co., Publishers	Image pg. A480
	Wolf see also Wolfe Wolff and Wolffe	Polk-Clement Directory Co., Publishers	Image pg. A481
	Alice fur wkr r	Polk-Clement Directory Co., Publishers	Image pg. A481

FINDINGS

375 ELM ST

Year	Uses	Source	
1970	KAYSER G A & SONS WHSE	R.L. Polk Company, Inc., Publishers	Image pg. A55
1964	Jacobs Mabel Mrs	R. L. Polk Co., Inc., Publishers	Image pg. A61
1960	Jacobs Mabel Mrs	Polk-Clement Directory Co. Inc.,	Image pg. A67
	Kayser G A & Sons Inc whse	Polk-Clement Directory Co. Inc.,	Image pg. A67
1955	Clark Edw J jr	Polk-Clement Directory Co. Inc.,	Image pg. A77
	Kayser G A & Sons Inc whse	Polk-Clement Directory Co. Inc.,	Image pg. A77
1950	Jamdordino Alf	Polk-Clement Directory Co. Inc.,	Image pg. A89
	Kayser G A & Sons Inc whse	Polk-Clement Directory Co. Inc.,	Image pg. A89
1946	Ricotta Carolyn nurse	Polk-Clement Directory Co. Inc.,	Image pg. A98
	Kayser G A & Sons Inc whse	Polk-Clement Directory Co. Inc.,	Image pg. A98
1940	Weber Henry J	Polk-Clement Directory Co. Inc.,	Image pg. A107
	Weber Furn Mfg Co	Polk-Clement Directory Co. Inc.,	Image pg. A107
1935	Weber Furn Mfg Co	Polk-Clement Directory Co. Inc.	Image pg. A118
1930	Rieman Adelbert	Polk-Clement Directory Co. Inc.,	Image pg. A156

376 ELM ST

Year	Uses	Source	
1935	Vacant	Polk-Clement Directory Co. Inc.	Image pg. A118
1930	Annunziato Carmen	Polk-Clement Directory Co. Inc.,	Image pg. A156
	Pavata Jos	Polk-Clement Directory Co. Inc.,	Image pg. A156
1925	Favata Jos lab h	Polk-Clement Directory Co., Publishers	Image pg. A483
	Carmano truck driver Eppolito Bros h	Polk-Clement Directory Co., Publishers	Image pg. A482

377 ELM ST

Year	Uses	Source	
1970	PIEROTTI LINO M GIFT SHOP	R.L. Polk Company, Inc., Publishers	Image pg. A55
1964	Hammel Carl R	R. L. Polk Co., Inc., Publishers	Image pg. A61
	Pierotti Lino gifts	R. L. Polk Co., Inc., Publishers	Image pg. A61
	Riley Albert J	R. L. Polk Co., Inc., Publishers	Image pg. A61
1960	Pierotti Lino gift wares	Polk-Clement Directory Co. Inc.,	Image pg. A67
1955	Pierotti V & Son Statuary	Polk-Clement Directory Co. Inc.,	Image pg. A77
	Pierotti Valentine	Polk-Clement Directory Co. Inc.,	Image pg. A77
1950	Pierotti Valentine	Polk-Clement Directory Co. Inc.,	Image pg. A89
	Perna Frank A jr	Polk-Clement Directory Co. Inc.,	Image pg. A89
	Pierotti Lino	Polk-Clement Directory Co. Inc.,	Image pg. A89
1946	Pierotti Valentine statuary	Polk-Clement Directory Co. Inc.,	Image pg. A98
	Reginelli Olindo	Polk-Clement Directory Co. Inc.,	Image pg. A98
	Pierotti Lino	Polk-Clement Directory Co. Inc.,	Image pg. A98

FINDINGS

Year	Uses	Source	
1940	Paoletti Arstisde	Polk-Clement Directory Co. Inc.,	Image pg. A107
	Pierotti Valentine	Polk-Clement Directory Co. Inc.,	Image pg. A107
	Reginelli Anthony	Polk-Clement Directory Co. Inc.,	Image pg. A107
1935	Paoletti Aletse	Polk-Clement Directory Co. Inc.	Image pg. A118
	Pierotti Valentine	Polk-Clement Directory Co. Inc.	Image pg. A118
	Bastiani Dominic	Polk-Clement Directory Co. Inc.	Image pg. A118
1930	Nold Fredk	Polk-Clement Directory Co. Inc.,	Image pg. A156
	Pierotti Valentine	Polk-Clement Directory Co. Inc.,	Image pg. A156
1925	Sibley Wm T res mgr Ailing & Cory Co h	Polk-Clement Directory Co., Publishers	Image pg. A485
	Perotti Valentine plstr h	Polk-Clement Directory Co., Publishers	Image pg. A484

378 ELM ST

Year	Uses	Source	
1964	Miller Hazel Mrs	R. L. Polk Co., Inc., Publishers	Image pg. A61
	Hughes Ruth	R. L. Polk Co., Inc., Publishers	Image pg. A61
	Bahen Jos	R. L. Polk Co., Inc., Publishers	Image pg. A61
1960	Bahen Jos	Polk-Clement Directory Co. Inc.,	Image pg. A67
	OBrien Hazel Mrs	Polk-Clement Directory Co. Inc.,	Image pg. A67
	Fernandez Henry	Polk-Clement Directory Co. Inc.,	Image pg. A67
1955	Fernandez Henry	Polk-Clement Directory Co. Inc.,	Image pg. A77
1950	Decluka Frank	Polk-Clement Directory Co. Inc.,	Image pg. A89
1946	Delphard John V	Polk-Clement Directory Co. Inc.,	Image pg. A98
	Domedion Chas jr	Polk-Clement Directory Co. Inc.,	Image pg. A98
	Davey John B	Polk-Clement Directory Co. Inc.,	Image pg. A98
1940	Davey Jack B	Polk-Clement Directory Co. Inc.,	Image pg. A107
	Guercio Jos	Polk-Clement Directory Co. Inc.,	Image pg. A107
1935	Davey John B	Polk-Clement Directory Co. Inc.	Image pg. A118
1925	Bleckley Georgia E tchr So Pk H S h	Polk-Clement Directory Co., Publishers	Image pg. A486

380 ELM ST

Year	Uses	Source	
1964	Trinci Frank A	R. L. Polk Co., Inc., Publishers	Image pg. A61
	Miller Alice Mrs	R. L. Polk Co., Inc., Publishers	Image pg. A61
	Auda Viola Mrs	R. L. Polk Co., Inc., Publishers	Image pg. A61
1960	Trinci Frank A	Polk-Clement Directory Co. Inc.,	Image pg. A67
	Gaskin Thos E	Polk-Clement Directory Co. Inc.,	Image pg. A67
	Hall Andrew	Polk-Clement Directory Co. Inc.,	Image pg. A67
	rear Miller Alice Mrs	Polk-Clement Directory Co. Inc.,	Image pg. A67
1955	Trinci Frank	Polk-Clement Directory Co. Inc.,	Image pg. A77

Year	Uses	Source	
1955	rear Kopan Norman A	Polk-Clement Directory Co. Inc.,	Image pg. A77
1950	Flynn Jos F	Polk-Clement Directory Co. Inc.,	Image pg. A89
	Domres Arth	Polk-Clement Directory Co. Inc.,	Image pg. A89
	Trinci Frank	Polk-Clement Directory Co. Inc.,	Image pg. A89
1946	Fernandez Henry	Polk-Clement Directory Co. Inc.,	Image pg. A98
	Domres Arth	Polk-Clement Directory Co. Inc.,	Image pg. A98
	Trinci Frank	Polk-Clement Directory Co. Inc.,	Image pg. A98
1940	Fernandez Henry	Polk-Clement Directory Co. Inc.,	Image pg. A107
	Stasio John	Polk-Clement Directory Co. Inc.,	Image pg. A107
	Trinci Frank	Polk-Clement Directory Co. Inc.,	Image pg. A107
1935	rear Dillon Jos	Polk-Clement Directory Co. Inc.	Image pg. A118
	Schippnick Otto H	Polk-Clement Directory Co. Inc.	Image pg. A118
	Tarinci Frank	Polk-Clement Directory Co. Inc.	Image pg. A118
1930	Dillon Jos	Polk-Clement Directory Co. Inc.,	Image pg. A156
	Sunberg Emil A	Polk-Clement Directory Co. Inc.,	Image pg. A156
	Dillon Jos H	Polk-Clement Directory Co. Inc.,	Image pg. A156
1925	Sundberg Emil h	Polk-Clement Directory Co., Publishers	Image pg. A489
	Shine Francis reprmn Underwood Typewriter Co h	Polk-Clement Directory Co., Publishers	Image pg. A488
	Shine Florence M slsldy r	Polk-Clement Directory Co., Publishers	Image pg. A488
	DILLON Jos H wtchmn h	Polk-Clement Directory Co., Publishers	Image pg. A487
	DILLON Sarah clnr Majestic Theatre h	Polk-Clement Directory Co., Publishers	Image pg. A487
	Jas H asst supt h	Polk-Clement Directory Co., Publishers	Image pg. A488

381 ELM ST

Year	Uses	Source	
1964	Vacant	R. L. Polk Co., Inc., Publishers	Image pg. A61
1960	Vacant	Polk-Clement Directory Co. Inc.,	Image pg. A67
1955	Sheada John H	Polk-Clement Directory Co. Inc.,	Image pg. A77
1950	Dye Harvey W	Polk-Clement Directory Co. Inc.,	Image pg. A89
	Zimmerman Cora Mrs	Polk-Clement Directory Co. Inc.,	Image pg. A89
	Hassan John	Polk-Clement Directory Co. Inc.,	Image pg. A89
1946	Hacker Cora	Polk-Clement Directory Co. Inc.,	Image pg. A98
	Hassan John	Polk-Clement Directory Co. Inc.,	Image pg. A98
	Foell Cath Mrs	Polk-Clement Directory Co. Inc.,	Image pg. A98
1940	Greatrix Geo A	Polk-Clement Directory Co. Inc.,	Image pg. A107
	Foell Cath Mrs	Polk-Clement Directory Co. Inc.,	Image pg. A107
	DiFabio Mary Mrs	Polk-Clement Directory Co. Inc.,	Image pg. A107
1935	OBrien John K	Polk-Clement Directory Co. Inc.	Image pg. A118

Year	Uses	Source	
1935	Brennen Jesse	Polk-Clement Directory Co. Inc.	Image pg. A118
	DiFabio Eug	Polk-Clement Directory Co. Inc.	Image pg. A118
1930	Dugan Clara Mrs	Polk-Clement Directory Co. Inc.,	Image pg. A156
	Goldman Sami	Polk-Clement Directory Co. Inc.,	Image pg. A156
	Mc Burnie Esther Mrs	Polk-Clement Directory Co. Inc.,	Image pg. A156
1925	Bruner Edna Mrs r rear	Polk-Clement Directory Co., Publishers	Image pg. A490
	Latshaw Reuben C flremn h rear	Polk-Clement Directory Co., Publishers	Image pg. A491
	OBRIEN J Kavanaugh collr Jos R Baldwin h	Polk-Clement Directory Co., Publishers	Image pg. A492
	Jas R elev opr Walbridge & Co r	Polk-Clement Directory Co., Publishers	Image pg. A493
	Quant Harvey W elk Walbridge & Co r	Polk-Clement Directory Co., Publishers	Image pg. A493
	WILSON Richd clk h	Polk-Clement Directory Co., Publishers	Image pg. A494

382 ELM ST

Year	Uses	Source	
1964	Simmen Estelle I Mrs	R. L. Polk Co., Inc., Publishers	Image pg. A61
1960	Schnider Karl	Polk-Clement Directory Co. Inc.,	Image pg. A67
1955	Schneider Carl	Polk-Clement Directory Co. Inc.,	Image pg. A77
1950	Clark Edw J jr	Polk-Clement Directory Co. Inc.,	Image pg. A89
1946	Clark Edw J	Polk-Clement Directory Co. Inc.,	Image pg. A98
1940	Clarke Edw J	Polk-Clement Directory Co. Inc.,	Image pg. A107
	Lembcke Chas	Polk-Clement Directory Co. Inc.,	Image pg. A107
1935	Mulholland John B phys	Polk-Clement Directory Co. Inc.	Image pg. A118
	Stahlka Theresa	Polk-Clement Directory Co. Inc.	Image pg. A118
1930	PFranklin Earl furn rms	Polk-Clement Directory Co. Inc.,	Image pg. A156
	Mulholland John B Dhys	Polk-Clement Directory Co. Inc.,	Image pg. A156
1925	Mulholland Andrew cond r	Polk-Clement Directory Co., Publishers	Image pg. A495
	Mulholland John B phys	Polk-Clement Directory Co., Publishers	Image pg. A495

384 ELM ST

Year	Uses	Source	
1946	Keller Bros Transfer Co Inc	Polk-Clement Directory Co. Inc.,	Image pg. A98
1940	Keller Bros Transfer Co Inc	Polk-Clement Directory Co. Inc.,	Image pg. A107
1935	Yotter Edw H parcel del	Polk-Clement Directory Co. Inc.	Image pg. A118

385 ELM ST

Year	Uses	Source	
1955	Hockenburger Carrie	Polk-Clement Directory Co. Inc.,	Image pg. A77
1950	Halsted Fred J	Polk-Clement Directory Co. Inc.,	Image pg. A89
1946	McBurnie Esther Mrs	Polk-Clement Directory Co. Inc.,	Image pg. A98

FINDINGS

Year	Uses	Source	
1946	Walsh Margt Mrs	Polk-Clement Directory Co. Inc.,	Image pg. A98
	Beyer Sophia Mrs	Polk-Clement Directory Co. Inc.,	Image pg. A98
	Marks Alice Mrs	Polk-Clement Directory Co. Inc.,	Image pg. A98
1940	McBurnie Esther Mrs	Polk-Clement Directory Co. Inc.,	Image pg. A107
	Shelton Arth	Polk-Clement Directory Co. Inc.,	Image pg. A107
	Walsh John F	Polk-Clement Directory Co. Inc.,	Image pg. A107
	Erich Adele Mrs	Polk-Clement Directory Co. Inc.,	Image pg. A107
1935	McBurnie Ella Mrs	Polk-Clement Directory Co. Inc.	Image pg. A118
	Smith Ella M Mrs	Polk-Clement Directory Co. Inc.	Image pg. A118
	Shelton Arth P	Polk-Clement Directory Co. Inc.	Image pg. A118
1930	Oliver Jos	Polk-Clement Directory Co. Inc.,	Image pg. A156
	Kreuzer Aug	Polk-Clement Directory Co. Inc.,	Image pg. A156
	Paske John	Polk-Clement Directory Co. Inc.,	Image pg. A156
	Bernsdorf Minnie Mrs	Polk-Clement Directory Co. Inc.,	Image pg. A156
1925	Georges Lillian waitress Hotel Lenox r	Polk-Clement Directory Co., Publishers	Image pg. A497
	Fields Leon carp h	Polk-Clement Directory Co., Publishers	Image pg. A496

386 ELM ST

Year	Uses	Source	
1964	Wilson Moving & Storage Co	R. L. Polk Co., Inc., Publishers	Image pg. A61
1960	Wilson Moving & Storage Co	Polk-Clement Directory Co. Inc.,	Image pg. A67
1955	Wilson Moving & Storage Co	Polk-Clement Directory Co. Inc.,	Image pg. A77
1950	Wilson Moving & Storage Co	Polk-Clement Directory Co. Inc.,	Image pg. A89
1946	Wilsons Delivery & Carting Co	Polk-Clement Directory Co. Inc.,	Image pg. A98
1940	Wilsons Delivery & Carting Co	Polk-Clement Directory Co. Inc.,	Image pg. A107
1935	Pure Carbonic Inc	Polk-Clement Directory Co. Inc.	Image pg. A118

387 ELM ST

Year	Uses	Source	
1964	Schifferli Theresa V	R. L. Polk Co., Inc., Publishers	Image pg. A61
	Suits Florence Mrs	R. L. Polk Co., Inc., Publishers	Image pg. A61
1960	Suits Florence Mrs	Polk-Clement Directory Co. Inc.,	Image pg. A67
	Schifferli Theresa V	Polk-Clement Directory Co. Inc.,	Image pg. A67
1955	Suits Everett S	Polk-Clement Directory Co. Inc.,	Image pg. A77
	Schifferli Theresa V	Polk-Clement Directory Co. Inc.,	Image pg. A77
1950	Suits Everett S	Polk-Clement Directory Co. Inc.,	Image pg. A89
	Schiffern Mary A	Polk-Clement Directory Co. Inc.,	Image pg. A89
1946	Suits Everett S	Polk-Clement Directory Co. Inc.,	Image pg. A98
	Schifferli Mary A	Polk-Clement Directory Co. Inc.,	Image pg. A98

Year	Uses	Source	
1940	Suits Everett S	Polk-Clement Directory Co. Inc.,	Image pg. A107
	Schifferli Mary A	Polk-Clement Directory Co. Inc.,	Image pg. A107
1935	Schifferli Frances Mrs	Polk-Clement Directory Co. Inc.	Image pg. A118
	Smith Frank J	Polk-Clement Directory Co. Inc.	Image pg. A118
1930	Schifferli Pranceska Mrs	Polk-Clement Directory Co. Inc.,	Image pg. A156
	Bartenstein Wm F	Polk-Clement Directory Co. Inc.,	Image pg. A156
1925	Bartenstein Wm collr r	Polk-Clement Directory Co., Publishers	Image pg. A498
	Schifferle Theresa r	Polk-Clement Directory Co., Publishers	Image pg. A499
	Tansley Eliz Mrs waiter h	Polk-Clement Directory Co., Publishers	Image pg. A500
	Tansley John W lab r	Polk-Clement Directory Co., Publishers	Image pg. A500
	Teapas Norman musician r	Polk-Clement Directory Co., Publishers	Image pg. A501
	Schifferle Frances wid Jos h	Polk-Clement Directory Co., Publishers	Image pg. A499

388 ELM ST

Year	Uses	Source	
1925	Jaynes Wellington C Jaynes E lectrical Co h	Polk-Clement Directory Co., Publishers	Image pg. A502

389 ELM ST

Year	Uses	Source	
1970	VACANT	R.L. Polk Company, Inc., Publishers	Image pg. A55
	HART CHARLES	R.L. Polk Company, Inc., Publishers	Image pg. A55
1964	Fudge Johnnie M	R. L. Polk Co., Inc., Publishers	Image pg. A61
	Taylor Eliz A Mrs	R. L. Polk Co., Inc., Publishers	Image pg. A61
1960	Foster Wm L	Polk-Clement Directory Co. Inc.,	Image pg. A67
	Williams Saverla Mrs	Polk-Clement Directory Co. Inc.,	Image pg. A67
1955	Skinitis Chris	Polk-Clement Directory Co. Inc.,	Image pg. A77
1950	Perna Frank A	Polk-Clement Directory Co. Inc.,	Image pg. A89
	Bartenstein Loulse Mrs	Polk-Clement Directory Co. Inc.,	Image pg. A89
1946	Bartenstein Wm F	Polk-Clement Directory Co. Inc.,	Image pg. A98
	Perna Frank A	Polk-Clement Directory Co. Inc.,	Image pg. A98
1940	Bartenstein Wm	Polk-Clement Directory Co. Inc.,	Image pg. A107
	Perna Frank A	Polk-Clement Directory Co. Inc.,	Image pg. A107
1935	Bartenstein Wm F	Polk-Clement Directory Co. Inc.	Image pg. A118
	Perna Frank A	Polk-Clement Directory Co. Inc.	Image pg. A118
1930	Carbone Carl	Polk-Clement Directory Co. Inc.,	Image pg. A156
	Puleo Salvatore	Polk-Clement Directory Co. Inc.,	Image pg. A156
1925	Thorman Wmi mus h	Polk-Clement Directory Co., Publishers	Image pg. A503

FINDINGS

390 ELM ST

Year	Uses	Source	
1964	North American Van Lines Inc	R. L. Polk Co., Inc., Publishers	Image pg. A61
	Wilson Moving & Storage Co	R. L. Polk Co., Inc., Publishers	Image pg. A61

391 ELM ST

Year	Uses	Source	
1970	VACANT	R.L. Polk Company, Inc., Publishers	Image pg. A55
1964	Grant Alma Mrs	R. L. Polk Co., Inc., Publishers	Image pg. A61
	Robinson David G	R. L. Polk Co., Inc., Publishers	Image pg. A61
1960	Vern Frank	Polk-Clement Directory Co. Inc.,	Image pg. A67
1955	Lignos John	Polk-Clement Directory Co. Inc.,	Image pg. A77
	Liberty Painting & Sheeting Co	Polk-Clement Directory Co. Inc.,	Image pg. A77
1950	Ballistrieri Mary Mrs	Polk-Clement Directory Co. Inc.,	Image pg. A89
	Lignos John	Polk-Clement Directory Co. Inc.,	Image pg. A89
1946	Ballistrieri Mary Mrs	Polk-Clement Directory Co. Inc.,	Image pg. A98
	Lignos John	Polk-Clement Directory Co. Inc.,	Image pg. A98
1940	Ballistrieri Mary Mrs	Polk-Clement Directory Co. Inc.,	Image pg. A107
	Menchini John	Polk-Clement Directory Co. Inc.,	Image pg. A107
1935	Giargiano Sebastian	Polk-Clement Directory Co. Inc.	Image pg. A118
	Menchini John	Polk-Clement Directory Co. Inc.	Image pg. A118
1930	Shinas Constantine	Polk-Clement Directory Co. Inc.,	Image pg. A156
1925	YEAGER Fred carp h	Polk-Clement Directory Co., Publishers	Image pg. A506
	Jos r	Polk-Clement Directory Co., Publishers	Image pg. A504
	Holliday Ernest hlpr h	Polk-Clement Directory Co., Publishers	Image pg. A504
	Scriver Jos h	Polk-Clement Directory Co., Publishers	Image pg. A505

392 ELM ST

Year	Uses	Source	
1960	Wilson Moving & Storage Co	Polk-Clement Directory Co. Inc.,	Image pg. A67
	North American Van Lines Inc	Polk-Clement Directory Co. Inc.,	Image pg. A67
1955	Wilson Moving & Storage Co	Polk-Clement Directory Co. Inc.,	Image pg. A77
	North American Van Lines Inc	Polk-Clement Directory Co. Inc.,	Image pg. A77
1950	Wilson Moving & Storage Co	Polk-Clement Directory Co. Inc.,	Image pg. A89
	North American Van Lines Inc	Polk-Clement Directory Co. Inc.,	Image pg. A89
1946	Wilsons Delivery & Carting Co	Polk-Clement Directory Co. Inc.,	Image pg. A98
	North American Van Lines Inc	Polk-Clement Directory Co. Inc.,	Image pg. A98
1940	Wilsons Delivery & Carting Co	Polk-Clement Directory Co. Inc.,	Image pg. A107
	North American Van Lines Inc	Polk-Clement Directory Co. Inc.,	Image pg. A107
1935	Pure Carbonic Inc	Polk-Clement Directory Co. Inc.	Image pg. A118

Year	Uses	Source	
1935	Dry Ice Inc	Polk-Clement Directory Co. Inc.	Image pg. A118
1930	Falls Equipment Co Inc	Polk-Clement Directory Co. Inc.,	Image pg. A156
	electrical supplies	Polk-Clement Directory Co. Inc.,	Image pg. A156
1925	E J Harvey asst sls mgr	Polk-Clement Directory Co., Publishers	Image pg. A507

393 ELM ST

Year	Uses	Source	
1970	VACANT	R.L. Polk Company, Inc., Publishers	Image pg. A55
1964	Robinson Bernice Mrs	R. L. Polk Co., Inc., Publishers	Image pg. A61
1960	rear Hoaks Auto Wash	Polk-Clement Directory Co. Inc.,	Image pg. A67
	Fattey Lawrence E	Polk-Clement Directory Co. Inc.,	Image pg. A67
	Smith Richd O	Polk-Clement Directory Co. Inc.,	Image pg. A67
1955	Meli Chas H	Polk-Clement Directory Co. Inc.,	Image pg. A77
1950	Meli Chas H	Polk-Clement Directory Co. Inc.,	Image pg. A89
1946	Sell Albin	Polk-Clement Directory Co. Inc.,	Image pg. A98
	Meli Chas H	Polk-Clement Directory Co. Inc.,	Image pg. A98
1940	Abbey Elmer E	Polk-Clement Directory Co. Inc.,	Image pg. A107
	Gleason Mary Mrs	Polk-Clement Directory Co. Inc.,	Image pg. A107
1935	Gentile Anthony	Polk-Clement Directory Co. Inc.	Image pg. A118
1930	Sheehan Bartholomew	Polk-Clement Directory Co. Inc.,	Image pg. A156
	Coleman Arth J	Polk-Clement Directory Co. Inc.,	Image pg. A156
1925	PFEIFFER Geo lather h	Polk-Clement Directory Co., Publishers	Image pg. A510
	Pfeiffer Adam J barber h	Polk-Clement Directory Co., Publishers	Image pg. A509
	LANG Louise Mrs elk Wm Hengerer Co r	Polk-Clement Directory Co., Publishers	Image pg. A508

394 ELM ST

Year	Uses	Source	
1964	Jasinski John J furn rms	R. L. Polk Co., Inc., Publishers	Image pg. A61
1960	Jasinski John J	Polk-Clement Directory Co. Inc.,	Image pg. A67
1955	LaSanta Frances	Polk-Clement Directory Co. Inc.,	Image pg. A77
1950	Grabowski Walter furn rms	Polk-Clement Directory Co. Inc.,	Image pg. A89
1946	Lince Leona Mrs furn rms	Polk-Clement Directory Co. Inc.,	Image pg. A98
1940	Fields Leona Mrs furn rms	Polk-Clement Directory Co. Inc.,	Image pg. A107
1935	Fields Leona Mrs	Polk-Clement Directory Co. Inc.	Image pg. A118
1930	Lovejoy Francis A	Polk-Clement Directory Co. Inc.,	Image pg. A156
1925	PATTERSON Grace Mrs slswn J N Adam & Co r	Polk-Clement Directory Co., Publishers	Image pg. A512
	Harry carp h	Polk-Clement Directory Co., Publishers	Image pg. A511
	Fields Eug waiter h	Polk-Clement Directory Co., Publishers	Image pg. A511

FINDINGS

397 ELM ST

Year	Uses	Source	
1950	Wilcox Christina Mrs	Polk-Clement Directory Co. Inc.,	Image pg. A89
1946	Lambros Harry	Polk-Clement Directory Co. Inc.,	Image pg. A98
	Wilcox Christina Mrs	Polk-Clement Directory Co. Inc.,	Image pg. A98
1940	Wilcox Christina Mrs	Polk-Clement Directory Co. Inc.,	Image pg. A107
	Calvert Josephine Mrs	Polk-Clement Directory Co. Inc.,	Image pg. A107
1935	Wilcox Henry W	Polk-Clement Directory Co. Inc.	Image pg. A118
	Boser Ella B Mrs	Polk-Clement Directory Co. Inc.	Image pg. A118
1930	Roehner Henry N	Polk-Clement Directory Co. Inc.,	Image pg. A156
1925	CHAMBERS REALTY Thomas P Chambers	Polk-Clement Directory Co., Publishers	Image pg. A513
	Robt hlpr r	Polk-Clement Directory Co., Publishers	Image pg. A513
	OLSON Sven mach h	Polk-Clement Directory Co., Publishers	Image pg. A514
	Pellegrini John plstr h	Polk-Clement Directory Co., Publishers	Image pg. A515

399 ELM ST

Year	Uses	Source	
1970	VACANT	R.L. Polk Company, Inc., Publishers	Image pg. A55
1964	Tally Syble Mrs	R. L. Polk Co., Inc., Publishers	Image pg. A61
	Lambros Stella Mrs	R. L. Polk Co., Inc., Publishers	Image pg. A61
1960	Kyle David	Polk-Clement Directory Co. Inc.,	Image pg. A67
	Lambros Stella Mrs	Polk-Clement Directory Co. Inc.,	Image pg. A67
1955	Lambros Harry	Polk-Clement Directory Co. Inc.,	Image pg. A77
	Kahris Anthony	Polk-Clement Directory Co. Inc.,	Image pg. A77
1950	Lambros Harry	Polk-Clement Directory Co. Inc.,	Image pg. A89
	Kahris Anthony	Polk-Clement Directory Co. Inc.,	Image pg. A89
1946	Kathris Anthony	Polk-Clement Directory Co. Inc.,	Image pg. A98
	Foell Jacob	Polk-Clement Directory Co. Inc.,	Image pg. A98
1940	Kahris Anthony	Polk-Clement Directory Co. Inc.,	Image pg. A107
	Harris Anthony	Polk-Clement Directory Co. Inc.,	Image pg. A107
1935	Kahris Anthony N	Polk-Clement Directory Co. Inc.	Image pg. A118
	Kron Edw G	Polk-Clement Directory Co. Inc.	Image pg. A118
1930	Gamble Sarah Mrs	Polk-Clement Directory Co. Inc.,	Image pg. A156
	Lewis Henry J	Polk-Clement Directory Co. Inc.,	Image pg. A156
1925	Philip E New York Standard Oyster Co h	Polk-Clement Directory Co., Publishers	Image pg. A519
	WITT Clarence clk r	Polk-Clement Directory Co., Publishers	Image pg. A520
	Butcher Frank elk Hotel Statler r	Polk-Clement Directory Co., Publishers	Image pg. A517
	Gamble Sarah A wid Wm h	Polk-Clement Directory Co., Publishers	Image pg. A518
	SCHNEIDER Peter F pkr h	Polk-Clement Directory Co., Publishers	Image pg. A519

FINDINGS

Year	Uses	Source	
1925	Bubar Edgar H wtchmn Holel Statler r	Polk-Clement Directory Co., Publishers	Image pg. A516

400 ELM ST

Year	Uses	Source	
1964	Vacant	R. L. Polk Co., Inc., Publishers	Image pg. A61
1960	Janicki Matthew furn rms	Polk-Clement Directory Co. Inc.,	Image pg. A67
1955	Rebmann Edw D	Polk-Clement Directory Co. Inc.,	Image pg. A77
1950	Grabowski Walter furn rms	Polk-Clement Directory Co. Inc.,	Image pg. A89
1946	Lince Leona Mrs furn rms	Polk-Clement Directory Co. Inc.,	Image pg. A98
	Lince Stanley radio repr	Polk-Clement Directory Co. Inc.,	Image pg. A98
1940	Fields Leona Mrs furn rms	Polk-Clement Directory Co. Inc.,	Image pg. A107
	Fields Stanley radio repr	Polk-Clement Directory Co. Inc.,	Image pg. A107
1935	Fields Leona Mrs	Polk-Clement Directory Co. Inc.	Image pg. A118
1930	Clarke Jas H	Polk-Clement Directory Co. Inc.,	Image pg. A156
1925	Wendel F H pharm Harvey & Carey Inc h	Polk-Clement Directory Co., Publishers	Image pg. A531
	WHITNEY Kathryn M tchr Masten Park H S r	Polk-Clement Directory Co., Publishers	Image pg. A532
	Edw G slsmn Becker Prentiss Inc h	Polk-Clement Directory Co., Publishers	Image pg. A533
	Wilcox Chas Edmund h	Polk-Clement Directory Co., Publishers	Image pg. A533
	Brodie Alice W Mrs supvr N Y Tel Co r	Polk-Clement Directory Co., Publishers	Image pg. A522
	Four Hundred Elmwood Av Apartments	Polk-Clement Directory Co., Publishers	Image pg. A523
	Mary E tchr Masten Park H Sch r	Polk-Clement Directory Co., Publishers	Image pg. A524
	HAHN Lillian clk Oppenheim Collins & Co r	Polk-Clement Directory Co., Publishers	Image pg. A524
	Hennessy Arnold asst buyer Wm Hengerer Co h	Polk-Clement Directory Co., Publishers	Image pg. A525
	Herbert Margt office sec Buff Home Bureau r	Polk-Clement Directory Co., Publishers	Image pg. A526
	Janowitz Sol S Raikin Real Estate Co h	Polk-Clement Directory Co., Publishers	Image pg. A527
	Levis Walden E slsmn Illinois Glass Co h	Polk-Clement Directory Co., Publishers	Image pg. A528
	Roberts Chas D adv Pratt & Lambert Inc h	Polk-Clement Directory Co., Publishers	Image pg. A529
	Block Dewey carp r	Polk-Clement Directory Co., Publishers	Image pg. A521
	Block Amelia Mrs h	Polk-Clement Directory Co., Publishers	Image pg. A521
	Sherwood Earl J mgr Am Const & Dredging Co r	Polk-Clement Directory Co., Publishers	Image pg. A530

402 ELM ST

Year	Uses	Source	
1964	Hale Nathan	R. L. Polk Co., Inc., Publishers	Image pg. A61
	Butler Ruth D Mrs	R. L. Polk Co., Inc., Publishers	Image pg. A61
1960	Butler Ruth D Mrs	Polk-Clement Directory Co. Inc.,	Image pg. A67

FINDINGS

Year	Uses	Source	
1955	Butler Ruth D Mrs	Polk-Clement Directory Co. Inc.,	Image pg. A77
1950	Butler Jas	Polk-Clement Directory Co. Inc.,	Image pg. A89
1946	Butler Jas	Polk-Clement Directory Co. Inc.,	Image pg. A98
1940	Pappas John	Polk-Clement Directory Co. Inc.,	Image pg. A107
	Ramsey Wallace H	Polk-Clement Directory Co. Inc.,	Image pg. A107
1935	Winter Lillian L Mrs	Polk-Clement Directory Co. Inc.	Image pg. A118
	Layher Mina Mrs	Polk-Clement Directory Co. Inc.	Image pg. A118
1930	Fern Wm H	Polk-Clement Directory Co. Inc.,	Image pg. A156
	Koehler Mina Mrs	Polk-Clement Directory Co. Inc.,	Image pg. A156
1925	TAYLOR Edw janitor h	Polk-Clement Directory Co., Publishers	Image pg. A538
	ODay John H lawyer	Polk-Clement Directory Co., Publishers	Image pg. A537
	Kotsonis Steph waiter h	Polk-Clement Directory Co., Publishers	Image pg. A536
	Koehler Edw porter lh	Polk-Clement Directory Co., Publishers	Image pg. A535
	Bailey Geo weighmstr h	Polk-Clement Directory Co., Publishers	Image pg. A534

403 ELM ST

Year	Uses	Source	
1960	Podskochem Napoleon	Polk-Clement Directory Co. Inc.,	Image pg. A67
1955	Soler Michl A	Polk-Clement Directory Co. Inc.,	Image pg. A77
1950	Smith Geo J	Polk-Clement Directory Co. Inc.,	Image pg. A89
1946	West Frank J	Polk-Clement Directory Co. Inc.,	Image pg. A98
1940	Engel Eleanor K Mrs costumer	Polk-Clement Directory Co. Inc.,	Image pg. A107
	Higgins Frank B	Polk-Clement Directory Co. Inc.,	Image pg. A107
1935	Smith Eug W	Polk-Clement Directory Co. Inc.	Image pg. A118
1930	Engel Geo GO	Polk-Clement Directory Co. Inc.,	Image pg. A156
1925	Geo lab h	Polk-Clement Directory Co., Publishers	Image pg. A539
	Sons Ross mldr r	Polk-Clement Directory Co., Publishers	Image pg. A540
	Engle Andrew firemn r	Polk-Clement Directory Co., Publishers	Image pg. A539
	ENGEL Geo G elk h	Polk-Clement Directory Co., Publishers	Image pg. A539

404 ELM ST

Year	Uses	Source	
1964	Schaab Robt E	R. L. Polk Co., Inc., Publishers	Image pg. A61
1960	Schaab Robt E	Polk-Clement Directory Co. Inc.,	Image pg. A67
1955	Kotsonis Steven	Polk-Clement Directory Co. Inc.,	Image pg. A77
	Schaab Robt E	Polk-Clement Directory Co. Inc.,	Image pg. A77
1950	Kotsonis Steven	Polk-Clement Directory Co. Inc.,	Image pg. A89
	Schaab Robt E	Polk-Clement Directory Co. Inc.,	Image pg. A89
1946	Kotsonis Steven	Polk-Clement Directory Co. Inc.,	Image pg. A98

FINDINGS

Year	Uses	Source	
1946	Schaab Robt	Polk-Clement Directory Co. Inc.,	Image pg. A98
1940	Kotsonis Steven	Polk-Clement Directory Co. Inc.,	Image pg. A107
	Schaab Emma Mrs	Polk-Clement Directory Co. Inc.,	Image pg. A107
1935	Kotsony Stilianos	Polk-Clement Directory Co. Inc.	Image pg. A118
	Schaab Emma Mrs	Polk-Clement Directory Co. Inc.	Image pg. A118
1930	Kotsony Steph	Polk-Clement Directory Co. Inc.,	Image pg. A156
	Schaab Emma Mrs	Polk-Clement Directory Co. Inc.,	Image pg. A156
1925	Schaab Emma C wid Frank h	Polk-Clement Directory Co., Publishers	Image pg. A544
	Cotsom Anna lndywkr r	Polk-Clement Directory Co., Publishers	Image pg. A541
	Kotsonis Anna r	Polk-Clement Directory Co., Publishers	Image pg. A542
	Kotsonis Geo T waiter r	Polk-Clement Directory Co., Publishers	Image pg. A542
	Kotsonis Mary r	Polk-Clement Directory Co., Publishers	Image pg. A542
	Kotsonis Mitrula r	Polk-Clement Directory Co., Publishers	Image pg. A542
	Rekis Geo Genesee Candy Kitchen r	Polk-Clement Directory Co., Publishers	Image pg. A543
	Schaab Robt E chauf r	Polk-Clement Directory Co., Publishers	Image pg. A544
	Schaab Wtn A formn r	Polk-Clement Directory Co., Publishers	Image pg. A544
	WOLF Jas countermn r	Polk-Clement Directory Co., Publishers	Image pg. A545

405 ELM ST

Year	Uses	Source	
1970	VACANT	R.L. Polk Company, Inc., Publishers	Image pg. A55
1964	Sterling Enameling Wks	R. L. Polk Co., Inc., Publishers	Image pg. A61
	Niezgo Jos	R. L. Polk Co., Inc., Publishers	Image pg. A61
1960	Schweitzer Lillian Mrs	Polk-Clement Directory Co. Inc.,	Image pg. A67
	Sterling Enameling Wks	Polk-Clement Directory Co. Inc.,	Image pg. A67
1955	Sterling Enameling Wks	Polk-Clement Directory Co. Inc.,	Image pg. A77
	Schweitzer Lillian Mrs	Polk-Clement Directory Co. Inc.,	Image pg. A77
	Martin Albert J jr	Polk-Clement Directory Co. Inc.,	Image pg. A77
1950	Sterling Enameling Wks	Polk-Clement Directory Co. Inc.,	Image pg. A89
	Schweitzer John J	Polk-Clement Directory Co. Inc.,	Image pg. A89
	Schweitzer John J jr	Polk-Clement Directory Co. Inc.,	Image pg. A89
1946	Sterling Enameling Wks	Polk-Clement Directory Co. Inc.,	Image pg. A98
	Schweitzer John J	Polk-Clement Directory Co. Inc.,	Image pg. A98
	Schweitzer John J jr	Polk-Clement Directory Co. Inc.,	Image pg. A98
1940	Sterling Enameling Wks	Polk-Clement Directory Co. Inc.,	Image pg. A107
	Throfanor Anastosios	Polk-Clement Directory Co. Inc.,	Image pg. A107
1935	Throfanore Anastasios	Polk-Clement Directory Co. Inc.	Image pg. A118
1930	Boser Eliz Mrs	Polk-Clement Directory Co. Inc.,	Image pg. A156
	Buffalo Cinema Laboratories	Polk-Clement Directory Co. Inc.,	Image pg. A156

Year	Uses	Source	
1930	Sterling Enameling Co	Polk-Clement Directory Co. Inc.,	Image pg. A156
1925	STERLING Enameling Wks John J Schweitzer	Polk-Clement Directory Co., Publishers	Image pg. A546

406 ELM ST

Year	Uses	Source	
1964	Wullen Louise M	R. L. Polk Co., Inc., Publishers	Image pg. A61
	rear	R. L. Polk Co., Inc., Publishers	Image pg. A61
1960	Wullen Louise M	Polk-Clement Directory Co. Inc.,	Image pg. A67
1955	Wullen Louise	Polk-Clement Directory Co. Inc.,	Image pg. A77
	Webber Marion	Polk-Clement Directory Co. Inc.,	Image pg. A77
1950	Wullen Louise	Polk-Clement Directory Co. Inc.,	Image pg. A89
	Soltow Arth	Polk-Clement Directory Co. Inc.,	Image pg. A89
1946	Wullen Louise	Polk-Clement Directory Co. Inc.,	Image pg. A98
	Connor Christina Mrs	Polk-Clement Directory Co. Inc.,	Image pg. A98
1940	Wullen Matilda L Mrs	Polk-Clement Directory Co. Inc.,	Image pg. A107
	Connor Christina Mrs	Polk-Clement Directory Co. Inc.,	Image pg. A107
	Jacke Wm H	Polk-Clement Directory Co. Inc.,	Image pg. A107
1935	Wullen Fredk G	Polk-Clement Directory Co. Inc.	Image pg. A118
	rear Connor Christina Mrs	Polk-Clement Directory Co. Inc.	Image pg. A118
1930	Wullen Fredk G	Polk-Clement Directory Co. Inc.,	Image pg. A156
	Connor Christina Mrs	Polk-Clement Directory Co. Inc.,	Image pg. A156
1925	Jacke Wm musician r	Polk-Clement Directory Co., Publishers	Image pg. A548
	Wullen Elma M sisldy M Marchand & Sons r	Polk-Clement Directory Co., Publishers	Image pg. A549
	Wullen Fred G mus h	Polk-Clement Directory Co., Publishers	Image pg. A549
	Co r	Polk-Clement Directory Co., Publishers	Image pg. A547
	Jacke Anna wid Fred r	Polk-Clement Directory Co., Publishers	Image pg. A548

409 ELM ST

Year	Uses	Source	
1970	VACANT	R.L. Polk Company, Inc., Publishers	Image pg. A55
1964	Smith Clara M Mrs	R. L. Polk Co., Inc., Publishers	Image pg. A61
	Ace Specialty Co tool mkrs	R. L. Polk Co., Inc., Publishers	Image pg. A61
1960	Blake Window Cleaning Co Inc	Polk-Clement Directory Co. Inc.,	Image pg. A67
	Smith Clara M Mrs	Polk-Clement Directory Co. Inc.,	Image pg. A67
	Ace Specialty Co die mkrs	Polk-Clement Directory Co. Inc.,	Image pg. A67
1955	Blake Window Cleaning Co Inc	Polk-Clement Directory Co. Inc.,	Image pg. A77
	Smith Clara M Mrs	Polk-Clement Directory Co. Inc.,	Image pg. A77
1950	General Bldg Maintenance Co	Polk-Clement Directory Co. Inc.,	Image pg. A89

FINDINGS

Year	Uses	Source	
1950	General Window Cleaning Co	Polk-Clement Directory Co. Inc.,	Image pg. A89
	Smith Clara M Mrs	Polk-Clement Directory Co. Inc.,	Image pg. A89
1946	Smith Clara M Mrs	Polk-Clement Directory Co. Inc.,	Image pg. A98
	General Window Cleaning Co	Polk-Clement Directory Co. Inc.,	Image pg. A98
	General Bldg Maintenance Co	Polk-Clement Directory Co. Inc.,	Image pg. A98
	Karl Dorothy	Polk-Clement Directory Co. Inc.,	Image pg. A98
1940	Smith Clara M Mrs	Polk-Clement Directory Co. Inc.,	Image pg. A108
	Smith Henry V	Polk-Clement Directory Co. Inc.,	Image pg. A108
	General Window Cleaning Co	Polk-Clement Directory Co. Inc.,	Image pg. A108
	General Bldg Maintenance Co	Polk-Clement Directory Co. Inc.,	Image pg. A108
	Carl Dora Mrs	Polk-Clement Directory Co. Inc.,	Image pg. A108
1935	Smith Clara M Mrs auto repr	Polk-Clement Directory Co. Inc.	Image pg. A118
	Karter Doras Mrs	Polk-Clement Directory Co. Inc.	Image pg. A118
	Tice Geo	Polk-Clement Directory Co. Inc.	Image pg. A118
1930	Smiths Auto Repair Shop	Polk-Clement Directory Co. Inc.,	Image pg. A156
	Smith John F	Polk-Clement Directory Co. Inc.,	Image pg. A156
1925	Gillam Chas H	Polk-Clement Directory Co., Publishers	Image pg. A550
	Co h	Polk-Clement Directory Co., Publishers	Image pg. A550
	Gillam Edna F r	Polk-Clement Directory Co., Publishers	Image pg. A550
	Guss Lydia H wid Fredk R furn rooms	Polk-Clement Directory Co., Publishers	Image pg. A551
	Karl Dora wid Michi h	Polk-Clement Directory Co., Publishers	Image pg. A552
	Nason Madeline Mrs h	Polk-Clement Directory Co., Publishers	Image pg. A553
	Tiee Edw lab r	Polk-Clement Directory Co., Publishers	Image pg. A554
	Tiee Geo K lab r	Polk-Clement Directory Co., Publishers	Image pg. A554
	Tiee Ira lab	Polk-Clement Directory Co., Publishers	Image pg. A554

410 ELM ST

Year	Uses	Source	
1964	Browne Lawrence restr	R. L. Polk Co., Inc., Publishers	Image pg. A61
1960	Browne Lawrence restr	Polk-Clement Directory Co. Inc.,	Image pg. A67
1955	Browne Lawrence restr	Polk-Clement Directory Co. Inc.,	Image pg. A77
1950	Browne Grace Mrs restr	Polk-Clement Directory Co. Inc.,	Image pg. A89
1946	Brendel Wm F restr	Polk-Clement Directory Co. Inc.,	Image pg. A98
1940	Brendel Wm F restr	Polk-Clement Directory Co. Inc.,	Image pg. A108
1935	Brendel Magdalena Mrs restr	Polk-Clement Directory Co. Inc.	Image pg. A118
1930	Brendel Madeline Mrs	Polk-Clement Directory Co. Inc.,	Image pg. A156

FINDINGS

412 ELM ST

Year	Uses	Source	
1964	Browne Lawrence restr	R. L. Polk Co., Inc., Publishers	Image pg. A61
	Elm Hotel	R. L. Polk Co., Inc., Publishers	Image pg. A61
1960	Browne Lawrence restr	Polk-Clement Directory Co. Inc.,	Image pg. A67
	Elm Hotel	Polk-Clement Directory Co. Inc.,	Image pg. A67
1955	Browne Lawrence restr	Polk-Clement Directory Co. Inc.,	Image pg. A77
	Elm Hotel	Polk-Clement Directory Co. Inc.,	Image pg. A77
1950	Browne Grace Mrs restr	Polk-Clement Directory Co. Inc.,	Image pg. A89
	Elm Hotel	Polk-Clement Directory Co. Inc.,	Image pg. A89
1946	Brendel Wm F restr	Polk-Clement Directory Co. Inc.,	Image pg. A98
	Elm Hotel	Polk-Clement Directory Co. Inc.,	Image pg. A98
1935	Brendel Magdalena Mrs restr	Polk-Clement Directory Co. Inc.	Image pg. A118
1930	Vacant	Polk-Clement Directory Co. Inc.,	Image pg. A156
1925	Bilby Wm emp r	Polk-Clement Directory Co., Publishers	Image pg. A555
	Co Jacob r	Polk-Clement Directory Co., Publishers	Image pg. A556
	Wm F elk F M Hyer r	Polk-Clement Directory Co., Publishers	Image pg. A556
	Co Julia maid r	Polk-Clement Directory Co., Publishers	Image pg. A556
	Heller Carl butcher r	Polk-Clement Directory Co., Publishers	Image pg. A557
	Hyer Frank M soft drinks	Polk-Clement Directory Co., Publishers	Image pg. A558
	MURRAYEdw butcher r	Polk-Clement Directory Co., Publishers	Image pg. A559
	PEARSON Gust mach r	Polk-Clement Directory Co., Publishers	Image pg. A560
	Schettler Otto C ioller r	Polk-Clement Directory Co., Publishers	Image pg. A561
	Streich Mildred elk F M Hyer r	Polk-Clement Directory Co., Publishers	Image pg. A562

419 ELM ST

Year	Uses	Source	
1964	Good Neighbor Store gro	R. L. Polk Co., Inc., Publishers	Image pg. A61
	Slosarski Walter J	R. L. Polk Co., Inc., Publishers	Image pg. A61
1960	Atlas Oriental Pastry Shop	Polk-Clement Directory Co. Inc.,	Image pg. A67
	King John L	Polk-Clement Directory Co. Inc.,	Image pg. A67
	Slosarski Walter J	Polk-Clement Directory Co. Inc.,	Image pg. A67
1955	Slosarski Walter J gro	Polk-Clement Directory Co. Inc.,	Image pg. A77
	Johannes Alma	Polk-Clement Directory Co. Inc.,	Image pg. A77
	Arbogast Chas M	Polk-Clement Directory Co. Inc.,	Image pg. A77
	Savi Ida E Mrs	Polk-Clement Directory Co. Inc.,	Image pg. A77
1950	Slosarski Walter J gro	Polk-Clement Directory Co. Inc.,	Image pg. A89
	Gandy Jos	Polk-Clement Directory Co. Inc.,	Image pg. A89
	Brach John W	Polk-Clement Directory Co. Inc.,	Image pg. A89
1946	Markle Agnes Mrs delicatessen	Polk-Clement Directory Co. Inc.,	Image pg. A98

FINDINGS

Year	Uses	Source	
1946	Fader Wm	Polk-Clement Directory Co. Inc.,	Image pg. A98
	Smaldino Madelyn T	Polk-Clement Directory Co. Inc.,	Image pg. A98
1940	Markle Agnes Mrs delicatessen	Polk-Clement Directory Co. Inc.,	Image pg. A108
	Curry Chas N	Polk-Clement Directory Co. Inc.,	Image pg. A108
	McManus Agnes Mrs	Polk-Clement Directory Co. Inc.,	Image pg. A108
1935	Indelicato Benj gro	Polk-Clement Directory Co. Inc.	Image pg. A118
	Clemence John	Polk-Clement Directory Co. Inc.	Image pg. A118
1930	Flickinger S M Co Inc bry	Polk-Clement Directory Co. Inc.,	Image pg. A156
	Wilson Thos	Polk-Clement Directory Co. Inc.,	Image pg. A156
1925	Mc Kneeland S slsmn Select Furn Corp r	Polk-Clement Directory Co., Publishers	Image pg. A563

420 ELM ST

Year	Uses	Source	
1964	Vacant	R. L. Polk Co., Inc., Publishers	Image pg. A61
1960	Rivera Louis E	Polk-Clement Directory Co. Inc.,	Image pg. A67
	Markel Agnes	Polk-Clement Directory Co. Inc.,	Image pg. A67
1955	Markle Agnes L	Polk-Clement Directory Co. Inc.,	Image pg. A77
	Corcoran Peter F delicatessen	Polk-Clement Directory Co. Inc.,	Image pg. A77
	Schifferlie Lillian Mrs	Polk-Clement Directory Co. Inc.,	Image pg. A77
1950	Markle Agnes L delicatessen	Polk-Clement Directory Co. Inc.,	Image pg. A89
	Schifferle Lillian Mrs	Polk-Clement Directory Co. Inc.,	Image pg. A89
1946	Heitzman Wm A	Polk-Clement Directory Co. Inc.,	Image pg. A98
	Kochalski Anna	Polk-Clement Directory Co. Inc.,	Image pg. A98
	Laplante Eug A	Polk-Clement Directory Co. Inc.,	Image pg. A98
	Miller Johanna Mrs	Polk-Clement Directory Co. Inc.,	Image pg. A98
1940	Heintzman Wm A	Polk-Clement Directory Co. Inc.,	Image pg. A108
	Laplante Eug A	Polk-Clement Directory Co. Inc.,	Image pg. A108
	Miller Johanna Mrs	Polk-Clement Directory Co. Inc.,	Image pg. A108
1935	Ford Amelia Mrs	Polk-Clement Directory Co. Inc.	Image pg. A118
1930	Balaz John	Polk-Clement Directory Co. Inc.,	Image pg. A156
	Ford Minnie Mrs	Polk-Clement Directory Co. Inc.,	Image pg. A156
1925	Lumbsden Robt M riveter h	Polk-Clement Directory Co., Publishers	Image pg. A566
	Vollman Margt wid Nicholas h	Polk-Clement Directory Co., Publishers	Image pg. A567
	Weisedel Fred brkmn N Y C R B r	Polk-Clement Directory Co., Publishers	Image pg. A568
	Ashly John checker r	Polk-Clement Directory Co., Publishers	Image pg. A564
	Gasper Bernard J chauf h	Polk-Clement Directory Co., Publishers	Image pg. A565

FINDINGS

421 ELM ST

Year	Uses	Source	
1964	Braddock Joanne Mrs	R. L. Polk Co., Inc., Publishers	Image pg. A61
1960	Reitzel Pearl M Mrs	Polk-Clement Directory Co. Inc.,	Image pg. A67
	Schifferle Geo J	Polk-Clement Directory Co. Inc.,	Image pg. A67
1955	Faustman Mildred Mrs	Polk-Clement Directory Co. Inc.,	Image pg. A77
	Kari Hudu	Polk-Clement Directory Co. Inc.,	Image pg. A77
1950	Smith Edw H	Polk-Clement Directory Co. Inc.,	Image pg. A89
	Bennett Wm J clo cln	Polk-Clement Directory Co. Inc.,	Image pg. A89
	Johns Arlie	Polk-Clement Directory Co. Inc.,	Image pg. A89
1946	Corcoran Mary A Mrs	Polk-Clement Directory Co. Inc.,	Image pg. A98
	Dempsey Harriett Mrs	Polk-Clement Directory Co. Inc.,	Image pg. A98
	Elm Sales & Service	Polk-Clement Directory Co. Inc.,	Image pg. A98
	Hamels Wm	Polk-Clement Directory Co. Inc.,	Image pg. A98
1940	Corcoran Mary A Mrs	Polk-Clement Directory Co. Inc.,	Image pg. A108
	Hamels Wm J hdw	Polk-Clement Directory Co. Inc.,	Image pg. A108
1935	Vacant store	Polk-Clement Directory Co. Inc.	Image pg. A118
	Fausnaught John H	Polk-Clement Directory Co. Inc.	Image pg. A118
	Davis Fred	Polk-Clement Directory Co. Inc.	Image pg. A118
1930	Vacant store	Polk-Clement Directory Co. Inc.,	Image pg. A156
	Wickiam John	Polk-Clement Directory Co. Inc.,	Image pg. A156
	Wong Moon W	Polk-Clement Directory Co. Inc.,	Image pg. A156
1925	STRASSER Casper L masseur Nugents Baths h	Polk-Clement Directory Co., Publishers	Image pg. A569
	Straus Louise h	Polk-Clement Directory Co., Publishers	Image pg. A570

423 ELM ST

Year	Uses	Source	
1964	Callahan Grant	R. L. Polk Co., Inc., Publishers	Image pg. A61
1960	Callahan R Grant jr	Polk-Clement Directory Co. Inc.,	Image pg. A67
	Callahan Julius E	Polk-Clement Directory Co. Inc.,	Image pg. A67
	Callahan Grant	Polk-Clement Directory Co. Inc.,	Image pg. A67
1955	Sibert Jas	Polk-Clement Directory Co. Inc.,	Image pg. A77
	Callahan Grant	Polk-Clement Directory Co. Inc.,	Image pg. A77
1950	Nadler Jos	Polk-Clement Directory Co. Inc.,	Image pg. A89
	Cornell Francis R	Polk-Clement Directory Co. Inc.,	Image pg. A89
1946	Brant Ross W	Polk-Clement Directory Co. Inc.,	Image pg. A98
	Nadler Jos	Polk-Clement Directory Co. Inc.,	Image pg. A98
	Vacant	Polk-Clement Directory Co. Inc.,	Image pg. A98
1940	Purpura Steven	Polk-Clement Directory Co. Inc.,	Image pg. A108

Year	Uses	Source	
1940	Palmisano Lena Mrs	Polk-Clement Directory Co. Inc.,	Image pg. A108
	Long Harry J	Polk-Clement Directory Co. Inc.,	Image pg. A108
1935	Caruso Saml	Polk-Clement Directory Co. Inc.	Image pg. A118
	Palmisano Lena Mrs	Polk-Clement Directory Co. Inc.	Image pg. A118
	Purpura Steve	Polk-Clement Directory Co. Inc.	Image pg. A118
1930	Richer Win	Polk-Clement Directory Co. Inc.,	Image pg. A156
	Palmisano Aug O	Polk-Clement Directory Co. Inc.,	Image pg. A156
	Gagliardo Dominic	Polk-Clement Directory Co. Inc.,	Image pg. A156
1925	Palmisano Jos lab h	Polk-Clement Directory Co., Publishers	Image pg. A572
	Gagliardo Dominick lab h	Polk-Clement Directory Co., Publishers	Image pg. A571
	Palmisano Augustino fruits Washington Mkt h	Polk-Clement Directory Co., Publishers	Image pg. A572

425 ELM ST

Year	Uses	Source	
1925	Grosse Mildred H Mrs Barten Hair Shop h	Polk-Clement Directory Co., Publishers	Image pg. A573

427 ELM ST

Year	Uses	Source	
1964	Bogacki Leonard	R. L. Polk Co., Inc., Publishers	Image pg. A61
1960	Martin Emma Mrs	Polk-Clement Directory Co. Inc.,	Image pg. A67
1955	Shanahan Jos	Polk-Clement Directory Co. Inc.,	Image pg. A77
1950	Marshall Peter J	Polk-Clement Directory Co. Inc.,	Image pg. A89
	Shanahan Jos	Polk-Clement Directory Co. Inc.,	Image pg. A89
1946	Shaw John	Polk-Clement Directory Co. Inc.,	Image pg. A98
	Marshall Peter J	Polk-Clement Directory Co. Inc.,	Image pg. A98
1940	Marshall Peter J	Polk-Clement Directory Co. Inc.,	Image pg. A108
1935	Stromm Leonard	Polk-Clement Directory Co. Inc.	Image pg. A118
	Sauer Frank	Polk-Clement Directory Co. Inc.	Image pg. A118
1930	Sohweigert Eliz Mrs	Polk-Clement Directory Co. Inc.,	Image pg. A156
	Westerman Clhas	Polk-Clement Directory Co. Inc.,	Image pg. A156
1925	WALLACE Julia r	Polk-Clement Directory Co., Publishers	Image pg. A574
	Leroy sta eng h	Polk-Clement Directory Co., Publishers	Image pg. A574

428 ELM ST

Year	Uses	Source	
1964	Cannon Geo H	R. L. Polk Co., Inc., Publishers	Image pg. A61
1960	Cannon Geo H	Polk-Clement Directory Co. Inc.,	Image pg. A67
1955	Cannon Geo H	Polk-Clement Directory Co. Inc.,	Image pg. A77
1950	Cannon Geo H	Polk-Clement Directory Co. Inc.,	Image pg. A89

FINDINGS

Year	Uses	Source	
1950	Trotter Jos	Polk-Clement Directory Co. Inc.,	Image pg. A89
1946	Carion Geo M	Polk-Clement Directory Co. Inc.,	Image pg. A98
1940	Sink Curtis	Polk-Clement Directory Co. Inc.,	Image pg. A108
1935	Latham Patk J	Polk-Clement Directory Co. Inc.	Image pg. A118
1930	Copeland Caroline Mrs	Polk-Clement Directory Co. Inc.,	Image pg. A156

429 ELM ST

Year	Uses	Source	
1964	Memmo Victor N	R. L. Polk Co., Inc., Publishers	Image pg. A61
	Ballistrea Mary Mrs	R. L. Polk Co., Inc., Publishers	Image pg. A61
1960	Memmo Victor	Polk-Clement Directory Co. Inc.,	Image pg. A67
	Ballistrea Marie Mrs	Polk-Clement Directory Co. Inc.,	Image pg. A67
1955	Ballistrea Marion Mrs	Polk-Clement Directory Co. Inc.,	Image pg. A77
	Ballistrea Saml A	Polk-Clement Directory Co. Inc.,	Image pg. A77
1950	Ballistrea Anthony I	Polk-Clement Directory Co. Inc.,	Image pg. A89
1946	Piccillo Chas	Polk-Clement Directory Co. Inc.,	Image pg. A98
	Gill Dorothy Mrs	Polk-Clement Directory Co. Inc.,	Image pg. A98
1940	Gregor Jos	Polk-Clement Directory Co. Inc.,	Image pg. A108
1935	Scott Gardner S	Polk-Clement Directory Co. Inc.	Image pg. A118
	Andrews Harry F	Polk-Clement Directory Co. Inc.	Image pg. A118
1930	Andrews Harry	Polk-Clement Directory Co. Inc.,	Image pg. A156
	Noxon Vance	Polk-Clement Directory Co. Inc.,	Image pg. A156
1925	Tellian Frank chef h	Polk-Clement Directory Co., Publishers	Image pg. A576
	Ferri John cementwkr h	Polk-Clement Directory Co., Publishers	Image pg. A575

430 ELM ST

Year	Uses	Source	
1960	Vacant	Polk-Clement Directory Co. Inc.,	Image pg. A67
1955	Kerr Henry	Polk-Clement Directory Co. Inc.,	Image pg. A77
	Abrams Alvin	Polk-Clement Directory Co. Inc.,	Image pg. A77
1950	Cannon Nellie	Polk-Clement Directory Co. Inc.,	Image pg. A89
	Salmon Chas A	Polk-Clement Directory Co. Inc.,	Image pg. A89
	Cook Bernard	Polk-Clement Directory Co. Inc.,	Image pg. A89
1946	Cannon Nellie	Polk-Clement Directory Co. Inc.,	Image pg. A98
	Herr Chas	Polk-Clement Directory Co. Inc.,	Image pg. A98
	Philpot Herman J	Polk-Clement Directory Co. Inc.,	Image pg. A98
	McDonald Donald E	Polk-Clement Directory Co. Inc.,	Image pg. A98
	Morrison Robt	Polk-Clement Directory Co. Inc.,	Image pg. A98
	Cook Albert	Polk-Clement Directory Co. Inc.,	Image pg. A98

Year	Uses	Source	
1940	Cannon Nellie	Polk-Clement Directory Co. Inc.,	Image pg. A108
	Philipot Herman J	Polk-Clement Directory Co. Inc.,	Image pg. A108
	Newton Harry B	Polk-Clement Directory Co. Inc.,	Image pg. A108
	Meyers Clara Mrs	Polk-Clement Directory Co. Inc.,	Image pg. A108
1935	Sciolino Anna Mrs	Polk-Clement Directory Co. Inc.	Image pg. A118
	Cosima Fay	Polk-Clement Directory Co. Inc.	Image pg. A118
	Cannon Nellie	Polk-Clement Directory Co. Inc.	Image pg. A118
1930	Corbitt Nellie	Polk-Clement Directory Co. Inc.,	Image pg. A156
	Heighton Maria Mrs	Polk-Clement Directory Co. Inc.,	Image pg. A156
	Logan Hannah	Polk-Clement Directory Co. Inc.,	Image pg. A156
1925	DAVIS Frances wid Fletcher h	Polk-Clement Directory Co., Publishers	Image pg. A578
	Heighton Maria clnr r	Polk-Clement Directory Co., Publishers	Image pg. A579
	Louis Raymond carp r	Polk-Clement Directory Co., Publishers	Image pg. A580
	Sadie nurse r	Polk-Clement Directory Co., Publishers	Image pg. A580
	Louis Richd musician r	Polk-Clement Directory Co., Publishers	Image pg. A580
	Robinson Anthony lab h	Polk-Clement Directory Co., Publishers	Image pg. A581
	Corbett Nellie B charwn h	Polk-Clement Directory Co., Publishers	Image pg. A577

433 ELM ST

Year	Uses	Source	
1964	Vacant	R. L. Polk Co., Inc., Publishers	Image pg. A61
1960	Williams Nathl	Polk-Clement Directory Co. Inc.,	Image pg. A67
	Holmes Earl	Polk-Clement Directory Co. Inc.,	Image pg. A67
1955	Palermo Vincent A	Polk-Clement Directory Co. Inc.,	Image pg. A77
	Memmo Jas A	Polk-Clement Directory Co. Inc.,	Image pg. A77
1950	Locke Thos B	Polk-Clement Directory Co. Inc.,	Image pg. A89
1946	Wing Edw P	Polk-Clement Directory Co. Inc.,	Image pg. A98
	Parlato Jos	Polk-Clement Directory Co. Inc.,	Image pg. A98
1940	Bastiani J Dominic	Polk-Clement Directory Co. Inc.,	Image pg. A108
	Ippolito Saml	Polk-Clement Directory Co. Inc.,	Image pg. A108
1935	Murphy Nelson I	Polk-Clement Directory Co. Inc.	Image pg. A119
	Kiefer Amelia Mrs	Polk-Clement Directory Co. Inc.	Image pg. A119
1930	Kiefer Amielia Mrs	Polk-Clement Directory Co. Inc.,	Image pg. A156
	Murphy Nelson I	Polk-Clement Directory Co. Inc.,	Image pg. A156
1925	MURPHY Nelson adv solr h	Polk-Clement Directory Co., Publishers	Image pg. A585
	MURPHYFlorence Francis J elk N Y C R R r	Polk-Clement Directory Co., Publishers	Image pg. A584
	MURPHY Celia soir r	Polk-Clement Directory Co., Publishers	Image pg. A583
	KIEFER Rose elk Worlds Disp Mod Assn r	Polk-Clement Directory Co., Publishers	Image pg. A582

Year	Uses	Source	
1925	KIEFER Frank J dist trav inspr Trunk Line Frt Insp Bureau r	Polk-Clement Directory Co., Publishers	Image pg. A582
	Kiefer Amelia wid Gregory h	Polk-Clement Directory Co., Publishers	Image pg. A582

434 ELM ST

Year	Uses	Source	
1964	Jones Saml	R. L. Polk Co., Inc., Publishers	Image pg. A61
1960	Cummings Gerald G	Polk-Clement Directory Co. Inc.,	Image pg. A67
	Ghelli Jos	Polk-Clement Directory Co. Inc.,	Image pg. A67
1955	Cummings Gerald G	Polk-Clement Directory Co. Inc.,	Image pg. A77
	Ghelli Jos	Polk-Clement Directory Co. Inc.,	Image pg. A77
1950	Cummings Gerald G	Polk-Clement Directory Co. Inc.,	Image pg. A89
	Ghelli Jos	Polk-Clement Directory Co. Inc.,	Image pg. A89
1946	Ghelli Geo	Polk-Clement Directory Co. Inc.,	Image pg. A98
	Choloff Michl	Polk-Clement Directory Co. Inc.,	Image pg. A98
1940	Ghelli Jos	Polk-Clement Directory Co. Inc.,	Image pg. A108
	Choloff Michl	Polk-Clement Directory Co. Inc.,	Image pg. A108
1935	Ghelli Jos	Polk-Clement Directory Co. Inc.	Image pg. A119
	Thompson Wm H	Polk-Clement Directory Co. Inc.	Image pg. A119
1930	Fricano John	Polk-Clement Directory Co. Inc.,	Image pg. A156
	Thompson Wm A	Polk-Clement Directory Co. Inc.,	Image pg. A156
1925	Gelly Jos lab h	Polk-Clement Directory Co., Publishers	Image pg. A586
	Gelly Louise M elk Saperston Mc Naughton & Sapers	Polk-Clement Directory Co., Publishers	Image pg. A586
	ton r	Polk-Clement Directory Co., Publishers	Image pg. A586
	Gelly Louise M elk Saperston Mc Naughton & Sapers	Polk-Clement Directory Co., Publishers	Image pg. A586
	Teresa r	Polk-Clement Directory Co., Publishers	Image pg. A586
	Ghelli Theresa L bkpr Wm Hengerer Co r	Polk-Clement Directory Co., Publishers	Image pg. A587
	THOMPSON Wm A pntr h	Polk-Clement Directory Co., Publishers	Image pg. A588

435 ELM ST

Year	Uses	Source	
1964	Thornton Allen jr	R. L. Polk Co., Inc., Publishers	Image pg. A61
	Clark Geo	R. L. Polk Co., Inc., Publishers	Image pg. A61
	Harris Earl	R. L. Polk Co., Inc., Publishers	Image pg. A61
	Watson Roosevelt	R. L. Polk Co., Inc., Publishers	Image pg. A61
1960	Pick Saml	Polk-Clement Directory Co. Inc.,	Image pg. A67
	Doverspike Ida M	Polk-Clement Directory Co. Inc.,	Image pg. A67
1955	Pick Saml	Polk-Clement Directory Co. Inc.,	Image pg. A77

FINDINGS

Year	Uses	Source	
1955	Swanson Mabel E	Polk-Clement Directory Co. Inc.,	Image pg. A77
	Doverspike Ida M	Polk-Clement Directory Co. Inc.,	Image pg. A77
1950	Pick Saml	Polk-Clement Directory Co. Inc.,	Image pg. A89
	Swanson Sophia Mrs	Polk-Clement Directory Co. Inc.,	Image pg. A89
1946	Cofield Chas W	Polk-Clement Directory Co. Inc.,	Image pg. A98
	Pick Saml	Polk-Clement Directory Co. Inc.,	Image pg. A98
	Swanson Sophia Mrs	Polk-Clement Directory Co. Inc.,	Image pg. A98
	Doverspike Ida M	Polk-Clement Directory Co. Inc.,	Image pg. A98
1940	Doverspike Ida M	Polk-Clement Directory Co. Inc.,	Image pg. A108
	Swanson Sophia Mrs	Polk-Clement Directory Co. Inc.,	Image pg. A108
	Cofield Chas W	Polk-Clement Directory Co. Inc.,	Image pg. A108
	Pick Saml paper hngr	Polk-Clement Directory Co. Inc.,	Image pg. A108
1935	Seymour F Roger	Polk-Clement Directory Co. Inc.	Image pg. A119
	Swanson Sophia Mrs	Polk-Clement Directory Co. Inc.	Image pg. A119
	Cofield Chas C	Polk-Clement Directory Co. Inc.	Image pg. A119
	Pick Saml	Polk-Clement Directory Co. Inc.	Image pg. A119
1930	Spaeth Chas	Polk-Clement Directory Co. Inc.,	Image pg. A156
	Hawthorne Beni	Polk-Clement Directory Co. Inc.,	Image pg. A156
	Pick Saml	Polk-Clement Directory Co. Inc.,	Image pg. A156
1925	H chauf r	Polk-Clement Directory Co., Publishers	Image pg. A592
	STEVENS Geo J baker h	Polk-Clement Directory Co., Publishers	Image pg. A592
	Pick Alice wid Herman elk h	Polk-Clement Directory Co., Publishers	Image pg. A591
	Saml pntr h	Polk-Clement Directory Co., Publishers	Image pg. A591
	LA Vera waitress Hotel Lenox r	Polk-Clement Directory Co., Publishers	Image pg. A590
	King Arth J slsmn h	Polk-Clement Directory Co., Publishers	Image pg. A589

436 ELM ST

Year	Uses	Source	
1964	Mitchell Clarence	R. L. Polk Co., Inc., Publishers	Image pg. A61
	Jones Saml L	R. L. Polk Co., Inc., Publishers	Image pg. A61
1960	Bednarz Alice A	Polk-Clement Directory Co. Inc.,	Image pg. A67
1955	Syracuse Chas	Polk-Clement Directory Co. Inc.,	Image pg. A77
1950	Syracuse Chas	Polk-Clement Directory Co. Inc.,	Image pg. A89
1946	Dwaileebe Raymond	Polk-Clement Directory Co. Inc.,	Image pg. A98
1940	Pettengill Walter H	Polk-Clement Directory Co. Inc.,	Image pg. A108
1935	Vacant	Polk-Clement Directory Co. Inc.	Image pg. A119
1930	Bovaconti Lena Mrs	Polk-Clement Directory Co. Inc.,	Image pg. A156
	Sargenti Gaetano	Polk-Clement Directory Co. Inc.,	Image pg. A156
1925	Van Sickle Robt h	Polk-Clement Directory Co., Publishers	Image pg. A593

FINDINGS

Year	Uses	Source	
1925	Zillig Matthew prsmn r	Polk-Clement Directory Co., Publishers	Image pg. A594
	Zillig Geo cabtmkr h	Polk-Clement Directory Co., Publishers	Image pg. A594
	Zillig Christine r	Polk-Clement Directory Co., Publishers	Image pg. A594

437 ELM ST

Year	Uses	Source	
1964	Walters May Mrs	R. L. Polk Co., Inc., Publishers	Image pg. A61
1960	Walters May Mrs	Polk-Clement Directory Co. Inc.,	Image pg. A67
	Cook Albert E	Polk-Clement Directory Co. Inc.,	Image pg. A67
	Tighe Thos	Polk-Clement Directory Co. Inc.,	Image pg. A67
	Soyka John	Polk-Clement Directory Co. Inc.,	Image pg. A67
	Chase Admiral	Polk-Clement Directory Co. Inc.,	Image pg. A67
	Hoffman Maude Mrs	Polk-Clement Directory Co. Inc.,	Image pg. A67
1955	Walters May Mrs	Polk-Clement Directory Co. Inc.,	Image pg. A77
	Fischer Martha Mrs	Polk-Clement Directory Co. Inc.,	Image pg. A77
	Cook Albert	Polk-Clement Directory Co. Inc.,	Image pg. A77
	rear Petzromiak Michl Chase Admiral	Polk-Clement Directory Co. Inc.,	Image pg. A77
1950	Lang Peter	Polk-Clement Directory Co. Inc.,	Image pg. A89
	Schutz Peter	Polk-Clement Directory Co. Inc.,	Image pg. A89
	Cook Albert	Polk-Clement Directory Co. Inc.,	Image pg. A89
	Cotter Pearl Mrs	Polk-Clement Directory Co. Inc.,	Image pg. A89
	Stoerkel Frank M	Polk-Clement Directory Co. Inc.,	Image pg. A89
1946	Lang Peter	Polk-Clement Directory Co. Inc.,	Image pg. A98
	DeBolt Clarence	Polk-Clement Directory Co. Inc.,	Image pg. A98
	Rogers E J	Polk-Clement Directory Co. Inc.,	Image pg. A98
	Johnson O F	Polk-Clement Directory Co. Inc.,	Image pg. A98
	Zietfel Richd	Polk-Clement Directory Co. Inc.,	Image pg. A98
	Marshall Peter L	Polk-Clement Directory Co. Inc.,	Image pg. A98
	Cotter Jas	Polk-Clement Directory Co. Inc.,	Image pg. A98
	Wilkin Raymond W	Polk-Clement Directory Co. Inc.,	Image pg. A98
1940	Lang Peter	Polk-Clement Directory Co. Inc.,	Image pg. A108
	Honold Christopher	Polk-Clement Directory Co. Inc.,	Image pg. A108
	Wagner Albert	Polk-Clement Directory Co. Inc.,	Image pg. A108
	Altemos Allen L	Polk-Clement Directory Co. Inc.,	Image pg. A108
	Wilkin Raymond W	Polk-Clement Directory Co. Inc.,	Image pg. A108
1935	Lang Peter	Polk-Clement Directory Co. Inc.	Image pg. A119
	Rugemer Robt	Polk-Clement Directory Co. Inc.	Image pg. A119
	Smith Willard	Polk-Clement Directory Co. Inc.	Image pg. A119
	Fosberg Fred	Polk-Clement Directory Co. Inc.	Image pg. A119

Year	Uses	Source	
1930	Bramwell Harry	Polk-Clement Directory Co. Inc.,	Image pg. A156
	Lang Peter	Polk-Clement Directory Co. Inc.,	Image pg. A156
	Williams Jas	Polk-Clement Directory Co. Inc.,	Image pg. A156
	Tellier Fred	Polk-Clement Directory Co. Inc.,	Image pg. A156
	Fisher Raymond	Polk-Clement Directory Co. Inc.,	Image pg. A156
1925	JOHNSTON Milton mech	Polk-Clement Directory Co., Publishers	Image pg. A597
	LANG Peter mach h	Polk-Clement Directory Co., Publishers	Image pg. A598
	Berghill C mech Lover Top & Converter Co Inc r	Polk-Clement Directory Co., Publishers	Image pg. A595
	Callahan Abbie L wid Danl playground dir r	Polk-Clement Directory Co., Publishers	Image pg. A596

438 ELM ST

Year	Uses	Source	
1964	rear	R. L. Polk Co., Inc., Publishers	Image pg. A61
	Russo Pasquale	R. L. Polk Co., Inc., Publishers	Image pg. A61
	Curry Lenora Mrs	R. L. Polk Co., Inc., Publishers	Image pg. A61
1960	Russo Pasquale	Polk-Clement Directory Co. Inc.,	Image pg. A67
	Curry Lenora Mrs	Polk-Clement Directory Co. Inc.,	Image pg. A67
	rear Panzetta Frank A	Polk-Clement Directory Co. Inc.,	Image pg. A67
1955	Russo Pasquale	Polk-Clement Directory Co. Inc.,	Image pg. A77
	Curry Martin W	Polk-Clement Directory Co. Inc.,	Image pg. A77
	rear Schenk Robt	Polk-Clement Directory Co. Inc.,	Image pg. A77
	Branka Pauline Mrs	Polk-Clement Directory Co. Inc.,	Image pg. A77
1950	Russo Pasquale	Polk-Clement Directory Co. Inc.,	Image pg. A89
	Grammar Josephine	Polk-Clement Directory Co. Inc.,	Image pg. A89
1946	Russo Pasquale	Polk-Clement Directory Co. Inc.,	Image pg. A98
	Deluca Nicholas	Polk-Clement Directory Co. Inc.,	Image pg. A98
	Miranda Peter J	Polk-Clement Directory Co. Inc.,	Image pg. A98
	Gramonde Lee	Polk-Clement Directory Co. Inc.,	Image pg. A98
1940	Russo Pasquale	Polk-Clement Directory Co. Inc.,	Image pg. A108
	Grammer Lee	Polk-Clement Directory Co. Inc.,	Image pg. A108
1935	Russo Pasquale	Polk-Clement Directory Co. Inc.	Image pg. A119
	Tirone Vincent	Polk-Clement Directory Co. Inc.	Image pg. A119
	rear Givens Albert	Polk-Clement Directory Co. Inc.	Image pg. A119
1930	Russo Patk	Polk-Clement Directory Co. Inc.,	Image pg. A156
	Couros Simnon G elec contr	Polk-Clement Directory Co. Inc.,	Image pg. A156
1925	RUSSO Mary r	Polk-Clement Directory Co., Publishers	Image pg. A600
	RUSSO Pasquale lab h	Polk-Clement Directory Co., Publishers	Image pg. A600
	RUSSO Saml lab r	Polk-Clement Directory Co., Publishers	Image pg. A600

Year	Uses	Source	
1925	Pascoe Jos lab h	Polk-Clement Directory Co., Publishers	Image pg. A599
	Pascoe Michi lab r	Polk-Clement Directory Co., Publishers	Image pg. A599

439 ELM ST

Year	Uses	Source	
1964	Pressley Vance	R. L. Polk Co., Inc., Publishers	Image pg. A61
1960	Thornton Allen	Polk-Clement Directory Co. Inc.,	Image pg. A67
	Kerry Distributing Co Inc	Polk-Clement Directory Co. Inc.,	Image pg. A67
1955	Kerry Distributing Co Inc	Polk-Clement Directory Co. Inc.,	Image pg. A77
	Hawkins Obie	Polk-Clement Directory Co. Inc.,	Image pg. A77
1950	Boehm Constn Co Inc	Polk-Clement Directory Co. Inc.,	Image pg. A89
1946	Boehm Constr Co Inc	Polk-Clement Directory Co. Inc.,	Image pg. A98
1940	Roop Paper Box Co	Polk-Clement Directory Co. Inc.,	Image pg. A108
1935	Roop Edw H paper box mfr	Polk-Clement Directory Co. Inc.	Image pg. A119
1930	Roop Edw paper box mfr	Polk-Clement Directory Co. Inc.,	Image pg. A156

440 ELM ST

Year	Uses	Source	
1964	Vacant	R. L. Polk Co., Inc., Publishers	Image pg. A61
1960	Green Eliz Mrs	Polk-Clement Directory Co. Inc.,	Image pg. A67
1955	White Victor	Polk-Clement Directory Co. Inc.,	Image pg. A77
1950	Pascoe John	Polk-Clement Directory Co. Inc.,	Image pg. A89
1946	Marshall Edw	Polk-Clement Directory Co. Inc.,	Image pg. A98
	Pascoe John	Polk-Clement Directory Co. Inc.,	Image pg. A98
1940	Brennan Mary	Polk-Clement Directory Co. Inc.,	Image pg. A108
1935	Burbank Melvin	Polk-Clement Directory Co. Inc.	Image pg. A119
1930	Baker Agnes B Mrs	Polk-Clement Directory Co. Inc.,	Image pg. A156
1925	Greilach Ludwig musician r	Polk-Clement Directory Co., Publishers	Image pg. A601
	Kiehl Ca Xl musician r	Polk-Clement Directory Co., Publishers	Image pg. A602
	Kroch Geo musician r	Polk-Clement Directory Co., Publishers	Image pg. A603
	Schaefer Anthony Chas stage hd r	Polk-Clement Directory Co., Publishers	Image pg. A604
	SCHAFFER Oliver C cook h	Polk-Clement Directory Co., Publishers	Image pg. A605
	SMITH Danl musician r	Polk-Clement Directory Co., Publishers	Image pg. A606

441 ELM ST

Year	Uses	Source	
1964	Davis Geo	R. L. Polk Co., Inc., Publishers	Image pg. A61
	Adams Cliffton	R. L. Polk Co., Inc., Publishers	Image pg. A61
1960	Davis Geo	Polk-Clement Directory Co. Inc.,	Image pg. A67

FINDINGS

Year	Uses	Source	
1960	Colleton Gus	Polk-Clement Directory Co. Inc.,	Image pg. A67
1955	Morrison Floyd	Polk-Clement Directory Co. Inc.,	Image pg. A77
1950	Miller Lloyd	Polk-Clement Directory Co. Inc.,	Image pg. A89
	Boling Mary Mrs	Polk-Clement Directory Co. Inc.,	Image pg. A89
1946	Miller Lloyd	Polk-Clement Directory Co. Inc.,	Image pg. A98
	Boling Murael	Polk-Clement Directory Co. Inc.,	Image pg. A98
1940	Hoffman Eugenia Mrs	Polk-Clement Directory Co. Inc.,	Image pg. A108
	Whitford Wm S	Polk-Clement Directory Co. Inc.,	Image pg. A108
1935	Baum John F	Polk-Clement Directory Co. Inc.	Image pg. A119
	Hoffman Eugenia Mrs	Polk-Clement Directory Co. Inc.	Image pg. A119
1930	Bourgeois Louis	Polk-Clement Directory Co. Inc.,	Image pg. A156
	Hoffman Eugenia Mrs	Polk-Clement Directory Co. Inc.,	Image pg. A156
1925	ROBERTSIdaJohn J Craig Bull Roberts & Hart r	Polk-Clement Directory Co., Publishers	Image pg. A611
	Hoffman Andrew G h	Polk-Clement Directory Co., Publishers	Image pg. A610
	Gesser Emma wid Julius h	Polk-Clement Directory Co., Publishers	Image pg. A609
	Erb Byron J pres Byron J Erb Co Inc h	Polk-Clement Directory Co., Publishers	Image pg. A608
	Bourgois Louis inspr r	Polk-Clement Directory Co., Publishers	Image pg. A607

442 ELM ST

Year	Uses	Source	
1964	Vacant	R. L. Polk Co., Inc., Publishers	Image pg. A61
1960	Woods Henry	Polk-Clement Directory Co. Inc.,	Image pg. A67
	White Gladys	Polk-Clement Directory Co. Inc.,	Image pg. A67
1955	Bentley Edw D	Polk-Clement Directory Co. Inc.,	Image pg. A77
1950	Pearle Leona Mrs	Polk-Clement Directory Co. Inc.,	Image pg. A89
	Bently Edw B	Polk-Clement Directory Co. Inc.,	Image pg. A89
1946	Pearle John D	Polk-Clement Directory Co. Inc.,	Image pg. A98
	Bently Edw B	Polk-Clement Directory Co. Inc.,	Image pg. A98
1940	DAmico Lawrence R	Polk-Clement Directory Co. Inc.,	Image pg. A108
	Pearle John D	Polk-Clement Directory Co. Inc.,	Image pg. A108
1935	DAmico Lawrence	Polk-Clement Directory Co. Inc.	Image pg. A119
	Pearle John D	Polk-Clement Directory Co. Inc.	Image pg. A119
1930	Leposa Vincent	Polk-Clement Directory Co. Inc.,	Image pg. A156
	Lisbl Henry J	Polk-Clement Directory Co. Inc.,	Image pg. A156
1925	BOLDT Wm F formn h	Polk-Clement Directory Co., Publishers	Image pg. A612
	Lible Henry mach h	Polk-Clement Directory Co., Publishers	Image pg. A613

FINDINGS

445 ELM ST

Year	Uses	Source	
1964	No Return	R. L. Polk Co., Inc., Publishers	Image pg. A61
1960	Ballistrea Steven A	Polk-Clement Directory Co. Inc.,	Image pg. A67
	Choloff Barbara M	Polk-Clement Directory Co. Inc.,	Image pg. A67
1955	Hartinger Matilda Mrs	Polk-Clement Directory Co. Inc.,	Image pg. A77
	Staff Earl	Polk-Clement Directory Co. Inc.,	Image pg. A77
	Mohler Adelbert	Polk-Clement Directory Co. Inc.,	Image pg. A77
	Donovan Helen Mrs	Polk-Clement Directory Co. Inc.,	Image pg. A77
1950	Thiel Raymond E	Polk-Clement Directory Co. Inc.,	Image pg. A89
	Katsonis Geo	Polk-Clement Directory Co. Inc.,	Image pg. A89
	Gaglia Jos	Polk-Clement Directory Co. Inc.,	Image pg. A89
	Dohn Maymie Mrs	Polk-Clement Directory Co. Inc.,	Image pg. A89
	Toland Norman	Polk-Clement Directory Co. Inc.,	Image pg. A89
1946	Scheidweiler John G	Polk-Clement Directory Co. Inc.,	Image pg. A98
	Miller Geo E	Polk-Clement Directory Co. Inc.,	Image pg. A98
	Walton Mary	Polk-Clement Directory Co. Inc.,	Image pg. A98
	Bently Edw D	Polk-Clement Directory Co. Inc.,	Image pg. A98
	Toland Norman	Polk-Clement Directory Co. Inc.,	Image pg. A98
	Schroeder Thos C	Polk-Clement Directory Co. Inc.,	Image pg. A98
1940	Walton Mary	Polk-Clement Directory Co. Inc.,	Image pg. A108
	Miller Geo	Polk-Clement Directory Co. Inc.,	Image pg. A108
	Scheidweiler John G	Polk-Clement Directory Co. Inc.,	Image pg. A108
	Bentley Eliz Mrs	Polk-Clement Directory Co. Inc.,	Image pg. A108
1935	Miller Geo	Polk-Clement Directory Co. Inc.	Image pg. A119
	Scheidweiler John G	Polk-Clement Directory Co. Inc.	Image pg. A119
	Koerner Georgina Mrs	Polk-Clement Directory Co. Inc.	Image pg. A119
1930	Walton Mary	Polk-Clement Directory Co. Inc.,	Image pg. A156
	Scheidcweiler John G	Polk-Clement Directory Co. Inc.,	Image pg. A156
	Koerner eorgina	Polk-Clement Directory Co. Inc.,	Image pg. A156
1925	Walton Mary r	Polk-Clement Directory Co., Publishers	Image pg. A619
	Treehouse Fred h	Polk-Clement Directory Co., Publishers	Image pg. A618
	Threehouse Alf H mach h	Polk-Clement Directory Co., Publishers	Image pg. A617
	Scheidweiler John G electn r	Polk-Clement Directory Co., Publishers	Image pg. A616
	Rose Mrs r	Polk-Clement Directory Co., Publishers	Image pg. A614
	Dimpfi Edw mech r	Polk-Clement Directory Co., Publishers	Image pg. A614
	Dolly elk r	Polk-Clement Directory Co., Publishers	Image pg. A614
	Dimpfi Albert mech r	Polk-Clement Directory Co., Publishers	Image pg. A614
	Clara compto opr Walbridge & Co r	Polk-Clement Directory Co., Publishers	Image pg. A614

Year	Uses	Source	
1925	Dimpfi Albert mech r	Polk-Clement Directory Co., Publishers	Image pg. A614
	Keoner Georgina wid Geo smstrs r	Polk-Clement Directory Co., Publishers	Image pg. A615

446 ELM ST

Year	Uses	Source	
1964	Vacant	R. L. Polk Co., Inc., Publishers	Image pg. A61
1960	Colman Columbus B	Polk-Clement Directory Co. Inc.,	Image pg. A67
1955	Ormond Wm J	Polk-Clement Directory Co. Inc.,	Image pg. A77
1950	Ormond Wm J	Polk-Clement Directory Co. Inc.,	Image pg. A89
1946	Zink Chas A	Polk-Clement Directory Co. Inc.,	Image pg. A98
	Ernewein Frank J moldings	Polk-Clement Directory Co. Inc.,	Image pg. A98
1940	Love Margt Mrs	Polk-Clement Directory Co. Inc.,	Image pg. A108
1935	Schifferle Wm J	Polk-Clement Directory Co. Inc.	Image pg. A119
	Eisenmann Louis E	Polk-Clement Directory Co. Inc.	Image pg. A119
1930	Rott Christina Mrs	Polk-Clement Directory Co. Inc.,	Image pg. A156
	Sohifferle Wm	Polk-Clement Directory Co. Inc.,	Image pg. A156
1925	Hayward Darwin lab h	Polk-Clement Directory Co., Publishers	Image pg. A620
	Orville lab r	Polk-Clement Directory Co., Publishers	Image pg. A620
	Harold mgr rlll N Pearl	Polk-Clement Directory Co., Publishers	Image pg. A620

447 ELM ST

Year	Uses	Source	
1964	Rodriguez Bernard	R. L. Polk Co., Inc., Publishers	Image pg. A61
1960	Rodriguez Bernardino	Polk-Clement Directory Co. Inc.,	Image pg. A67
1955	Waegerle Edwin C	Polk-Clement Directory Co. Inc.,	Image pg. A77
1950	Marvin Lester E	Polk-Clement Directory Co. Inc.,	Image pg. A89
1946	Marvin Lester E	Polk-Clement Directory Co. Inc.,	Image pg. A98
1940	Sasgen Selma M Mrs	Polk-Clement Directory Co. Inc.,	Image pg. A108
1935	Sasgen Selma M Mrs	Polk-Clement Directory Co. Inc.	Image pg. A119
1930	Sasgen Selma Mrs	Polk-Clement Directory Co. Inc.,	Image pg. A156
1925	Sasgen Anna smstrs r	Polk-Clement Directory Co., Publishers	Image pg. A621
	Sasgen Margt r	Polk-Clement Directory Co., Publishers	Image pg. A621
	Sasgen Selma wid John h	Polk-Clement Directory Co., Publishers	Image pg. A621

448 ELM ST

Year	Uses	Source	
1964	Harris Cornelius G	R. L. Polk Co., Inc., Publishers	Image pg. A61
1960	Bell Ira F	Polk-Clement Directory Co. Inc.,	Image pg. A67
1955	Ferril Jas	Polk-Clement Directory Co. Inc.,	Image pg. A77

FINDINGS

Year	Uses	Source	
1955	Fasolino Jerry	Polk-Clement Directory Co. Inc.,	Image pg. A77
1950	Helbling Jos J	Polk-Clement Directory Co. Inc.,	Image pg. A89
	Volk Edw A	Polk-Clement Directory Co. Inc.,	Image pg. A89
1946	Volk Edw A	Polk-Clement Directory Co. Inc.,	Image pg. A98
	Lemley Benj paperhngr	Polk-Clement Directory Co. Inc.,	Image pg. A98
	Peterson Anna Mrs	Polk-Clement Directory Co. Inc.,	Image pg. A98
1940	Volk Edw A	Polk-Clement Directory Co. Inc.,	Image pg. A108
1935	Zimmermann Emma Mrs	Polk-Clement Directory Co. Inc.	Image pg. A119
	Gibbons Jeffrey M	Polk-Clement Directory Co. Inc.	Image pg. A119
1930	Volk Ewvv	Polk-Clement Directory Co. Inc.,	Image pg. A156
1925	VOLK Edwin cigarmkr h	Polk-Clement Directory Co., Publishers	Image pg. A622
	Zimermann Elmer inspr r	Polk-Clement Directory Co., Publishers	Image pg. A623
	Emma wid Geo r	Polk-Clement Directory Co., Publishers	Image pg. A623
	VOLK Edw cigarmkr Bauer & Engelhardt h	Polk-Clement Directory Co., Publishers	Image pg. A622

450 ELM ST

Year	Uses	Source	
1964	Brown Casper jr	R. L. Polk Co., Inc., Publishers	Image pg. A61
1960	Vacant	Polk-Clement Directory Co. Inc.,	Image pg. A67
1955	No return	Polk-Clement Directory Co. Inc.,	Image pg. A77
1950	Lemley Benj F paperhngr	Polk-Clement Directory Co. Inc.,	Image pg. A89
	Peterson Anna Mrs	Polk-Clement Directory Co. Inc.,	Image pg. A89
	Rich Andrew S	Polk-Clement Directory Co. Inc.,	Image pg. A89
1940	Peterson Anna Mrs	Polk-Clement Directory Co. Inc.,	Image pg. A108
	Smith Mary Mrs	Polk-Clement Directory Co. Inc.,	Image pg. A108
	Gress Harvey A	Polk-Clement Directory Co. Inc.,	Image pg. A108
1935	Peterson Annie	Polk-Clement Directory Co. Inc.	Image pg. A119
1930	Kelley Thos F	Polk-Clement Directory Co. Inc.,	Image pg. A156
	Fischer Edw	Polk-Clement Directory Co. Inc.,	Image pg. A156
	Peterson Ritalph B	Polk-Clement Directory Co. Inc.,	Image pg. A156
1925	Kathleen cook r	Polk-Clement Directory Co., Publishers	Image pg. A624
	Melgier Arth organist r	Polk-Clement Directory Co., Publishers	Image pg. A625
	PETERSON Ralph B slsmn h	Polk-Clement Directory Co., Publishers	Image pg. A626
	Matthewson Herbert auto mech r	Polk-Clement Directory Co., Publishers	Image pg. A624

451 ELM ST

Year	Uses	Source	
1964	McLemore Ray	R. L. Polk Co., Inc., Publishers	Image pg. A61
1960	Hudolin Alois jr	Polk-Clement Directory Co. Inc.,	Image pg. A67

FINDINGS

Year	Uses	Source	
1955	Sikorski Stanley A	Polk-Clement Directory Co. Inc.,	Image pg. A77
1950	Schultz Mary A Mrs	Polk-Clement Directory Co. Inc.,	Image pg. A89
1946	Carhart Saml L jr	Polk-Clement Directory Co. Inc.,	Image pg. A98
	Schultz Mary A Mrs	Polk-Clement Directory Co. Inc.,	Image pg. A98
1940	Schultz Mary A Mrs	Polk-Clement Directory Co. Inc.,	Image pg. A108
1935	Gauthier Jos	Polk-Clement Directory Co. Inc.	Image pg. A119
	Schultz Mary Mrs	Polk-Clement Directory Co. Inc.	Image pg. A119
1930	Carhart Sami	Polk-Clement Directory Co. Inc.,	Image pg. A156
	Scliultz Mary Mrs O	Polk-Clement Directory Co. Inc.,	Image pg. A156
1925	Casper boxmkr h	Polk-Clement Directory Co., Publishers	Image pg. A629
	Walter Benj slsmn r	Polk-Clement Directory Co., Publishers	Image pg. A629
	Schifferle Wm pntr h	Polk-Clement Directory Co., Publishers	Image pg. A628
	Wm janitor r	Polk-Clement Directory Co., Publishers	Image pg. A627
	EGKERT Wm decorator h	Polk-Clement Directory Co., Publishers	Image pg. A627

452 ELM ST

Year	Uses	Source	
1964	McBride Helen	R. L. Polk Co., Inc., Publishers	Image pg. A61
	Cole Dawn	R. L. Polk Co., Inc., Publishers	Image pg. A61
1960	Evans Martin L	Polk-Clement Directory Co. Inc.,	Image pg. A67
	Dyche Maurice R	Polk-Clement Directory Co. Inc.,	Image pg. A67
1955	Reuvain Francis	Polk-Clement Directory Co. Inc.,	Image pg. A77
	Scholten Raymond	Polk-Clement Directory Co. Inc.,	Image pg. A77
1950	Rogers Jas V	Polk-Clement Directory Co. Inc.,	Image pg. A89
	Scholton Raymond	Polk-Clement Directory Co. Inc.,	Image pg. A89
1946	Davis Fred	Polk-Clement Directory Co. Inc.,	Image pg. A98
	Muscari Leonard	Polk-Clement Directory Co. Inc.,	Image pg. A98
	Rogers Jas V	Polk-Clement Directory Co. Inc.,	Image pg. A98
1940	Barreca Leonard	Polk-Clement Directory Co. Inc.,	Image pg. A108
	Indelicate Benj	Polk-Clement Directory Co. Inc.,	Image pg. A108
	Purpura Rose Mrs	Polk-Clement Directory Co. Inc.,	Image pg. A108
1935	Barreca Leonard	Polk-Clement Directory Co. Inc.	Image pg. A119
	Evers Thos	Polk-Clement Directory Co. Inc.	Image pg. A119
1930	Barreca Leonard	Polk-Clement Directory Co. Inc.,	Image pg. A156
	Pawlick Arth	Polk-Clement Directory Co. Inc.,	Image pg. A156
1925	Dietz Chas carp Majestic Theatre h	Polk-Clement Directory Co., Publishers	Image pg. A632
	Dietz Harry driver Buff Oyster Co r	Polk-Clement Directory Co., Publishers	Image pg. A632
	DIETZ Laura hlpr r	Polk-Clement Directory Co., Publishers	Image pg. A633

Year	Uses	Source	
1925	COOPER Michi factorywkr Buff Fuse Corp h	Polk-Clement Directory Co., Publishers	Image pg. A630
	Deeds Chas carp h	Polk-Clement Directory Co., Publishers	Image pg. A631

453 ELM ST

Year	Uses	Source	
1964	Strigl Ann M	R. L. Polk Co., Inc., Publishers	Image pg. A61
	Klahn Mabel H Mrs	R. L. Polk Co., Inc., Publishers	Image pg. A61
1960	Strigl Ann M Mrs	Polk-Clement Directory Co. Inc.,	Image pg. A67
	Klahn Mabel Mrs	Polk-Clement Directory Co. Inc.,	Image pg. A67
1955	Strigl Jos J	Polk-Clement Directory Co. Inc.,	Image pg. A77
	Klahn Mabel Mrs	Polk-Clement Directory Co. Inc.,	Image pg. A77
1950	Strigl Jos	Polk-Clement Directory Co. Inc.,	Image pg. A89
	Ryan Eug	Polk-Clement Directory Co. Inc.,	Image pg. A89
1946	Streigle Jos	Polk-Clement Directory Co. Inc.,	Image pg. A98
1940	Strigl Anna M	Polk-Clement Directory Co. Inc.,	Image pg. A108
	Scott Chas W	Polk-Clement Directory Co. Inc.,	Image pg. A108
1935	Strigl Jos	Polk-Clement Directory Co. Inc.	Image pg. A119
1930	OHare Honar	Polk-Clement Directory Co. Inc.,	Image pg. A156
	Strigl Margt Mrs O	Polk-Clement Directory Co. Inc.,	Image pg. A156
1925	OHara Honor elk r	Polk-Clement Directory Co., Publishers	Image pg. A634
	OHare Anna r	Polk-Clement Directory Co., Publishers	Image pg. A634
	OHare Honor ftr h	Polk-Clement Directory Co., Publishers	Image pg. A634
	Strigl Anna M bkpr Alincon M S Corp h	Polk-Clement Directory Co., Publishers	Image pg. A635
	Strigl Jos J stkkpr Wm Hengerer Co r	Polk-Clement Directory Co., Publishers	Image pg. A635
	Strigl Julia real est r	Polk-Clement Directory Co., Publishers	Image pg. A635
	Strigl Margt wid Jos h	Polk-Clement Directory Co., Publishers	Image pg. A635
	Strigl May R r	Polk-Clement Directory Co., Publishers	Image pg. A635
	OHara Anna drsmkr r	Polk-Clement Directory Co., Publishers	Image pg. A634

454 ELM ST

Year	Uses	Source	
1964	Vacant	R. L. Polk Co., Inc., Publishers	Image pg. A61
1960	Stinson Jos B	Polk-Clement Directory Co. Inc.,	Image pg. A67
	Robertson John F	Polk-Clement Directory Co. Inc.,	Image pg. A67
1955	Falco Chas	Polk-Clement Directory Co. Inc.,	Image pg. A77
	Fletch Thos	Polk-Clement Directory Co. Inc.,	Image pg. A77
1950	Ormond John W	Polk-Clement Directory Co. Inc.,	Image pg. A89
	Kerr Henry	Polk-Clement Directory Co. Inc.,	Image pg. A89

FINDINGS

Year	Uses	Source	
1946	Ormond John W	Polk-Clement Directory Co. Inc.,	Image pg. A98
	Kerr Henry	Polk-Clement Directory Co. Inc.,	Image pg. A98
1940	Olskey Chas A	Polk-Clement Directory Co. Inc.,	Image pg. A108
	Ormond John W	Polk-Clement Directory Co. Inc.,	Image pg. A108
1935	Olskey Chas A	Polk-Clement Directory Co. Inc.	Image pg. A119
1930	Olskey COhas	Polk-Clement Directory Co. Inc.,	Image pg. A156
1925	NOLAN Frank clk Ry M S h	Polk-Clement Directory Co., Publishers	Image pg. A636
	Olskey Chas A clk Jas Van Dyke Co r	Polk-Clement Directory Co., Publishers	Image pg. A637

457 ELM ST

Year	Uses	Source	
1964	Brooks Anisley	R. L. Polk Co., Inc., Publishers	Image pg. A61
	Robinson John T	R. L. Polk Co., Inc., Publishers	Image pg. A61
1960	Healy Alice Mrs	Polk-Clement Directory Co. Inc.,	Image pg. A67
	Swanson Wm W	Polk-Clement Directory Co. Inc.,	Image pg. A67
	Porter Gloria Mrs	Polk-Clement Directory Co. Inc.,	Image pg. A67
1955	Pfeil Harold P	Polk-Clement Directory Co. Inc.,	Image pg. A77
	Griffin Agnes Mrs	Polk-Clement Directory Co. Inc.,	Image pg. A77
	Even Ella H	Polk-Clement Directory Co. Inc.,	Image pg. A77
1950	Lenhard Caroline E Mrs	Polk-Clement Directory Co. Inc.,	Image pg. A89
	DiPasquale Rose Mrs	Polk-Clement Directory Co. Inc.,	Image pg. A89
1946	Lenhart Rose	Polk-Clement Directory Co. Inc.,	Image pg. A98
	DiPasquale Rose Mrs	Polk-Clement Directory Co. Inc.,	Image pg. A98
1940	Carnevale Bernardino	Polk-Clement Directory Co. Inc.,	Image pg. A108
	DiPasquale Rose Mrs	Polk-Clement Directory Co. Inc.,	Image pg. A108
1935	rear Giargiano Vido	Polk-Clement Directory Co. Inc.	Image pg. A119
	DiPasaquale Jos	Polk-Clement Directory Co. Inc.	Image pg. A119
1930	Sohragel Julia Mrs	Polk-Clement Directory Co. Inc.,	Image pg. A156
	Georgia Frank	Polk-Clement Directory Co. Inc.,	Image pg. A156
	De Pasquale Jos	Polk-Clement Directory Co. Inc.,	Image pg. A156
1925	Marie Mary lndrs r	Polk-Clement Directory Co., Publishers	Image pg. A639
	Di Frank shoe repr Salvador Favata r	Polk-Clement Directory Co., Publishers	Image pg. A638
	Pasquali Jos lab h	Polk-Clement Directory Co., Publishers	Image pg. A640
	Pasquali Frank shoemkr r	Polk-Clement Directory Co., Publishers	Image pg. A640

458 ELM ST

Year	Uses	Source	
1964	Vacant	R. L. Polk Co., Inc., Publishers	Image pg. A61
	rear	R. L. Polk Co., Inc., Publishers	Image pg. A61

FINDINGS

459 ELM ST

Year	Uses	Source	
1964	Simmons Donald E	R. L. Polk Co., Inc., Publishers	Image pg. A61
	Watts Wm	R. L. Polk Co., Inc., Publishers	Image pg. A61
	Rumph Nora Mrs	R. L. Polk Co., Inc., Publishers	Image pg. A61
1960	rear Brown Jos	Polk-Clement Directory Co. Inc.,	Image pg. A70
	Molson Annetta M	Polk-Clement Directory Co. Inc.,	Image pg. A70
	Duno Annetta	Polk-Clement Directory Co. Inc.,	Image pg. A70
1955	Healy Alice Mrs	Polk-Clement Directory Co. Inc.,	Image pg. A77
	rear Brown Jos	Polk-Clement Directory Co. Inc.,	Image pg. A77
	Rice Leon V	Polk-Clement Directory Co. Inc.,	Image pg. A77
	Kurtzwarth Mary	Polk-Clement Directory Co. Inc.,	Image pg. A77
1950	Mantey Chas	Polk-Clement Directory Co. Inc.,	Image pg. A89
	Prussmann Frances Mrs	Polk-Clement Directory Co. Inc.,	Image pg. A89
	Brown Jos	Polk-Clement Directory Co. Inc.,	Image pg. A89
	Schroeder Thos E	Polk-Clement Directory Co. Inc.,	Image pg. A89
1946	Brown Jos	Polk-Clement Directory Co. Inc.,	Image pg. A98
	Motl Louis	Polk-Clement Directory Co. Inc.,	Image pg. A98
	Mantey Chas	Polk-Clement Directory Co. Inc.,	Image pg. A98
	Prussmann Frances Mrs	Polk-Clement Directory Co. Inc.,	Image pg. A98
1940	Brown Jos	Polk-Clement Directory Co. Inc.,	Image pg. A108
	Mantey Chas	Polk-Clement Directory Co. Inc.,	Image pg. A108
	Prussmann Frances Mrs	Polk-Clement Directory Co. Inc.,	Image pg. A108
	Luanse Edwin	Polk-Clement Directory Co. Inc.,	Image pg. A108
1935	Lindstrom Agnes	Polk-Clement Directory Co. Inc.	Image pg. A119
	rear Donley Jas	Polk-Clement Directory Co. Inc.	Image pg. A119
	Mantey Chas	Polk-Clement Directory Co. Inc.	Image pg. A119
	Prussman Frances Mrs	Polk-Clement Directory Co. Inc.	Image pg. A119
1930	Hutten Clara A	Polk-Clement Directory Co. Inc.,	Image pg. A156
	Ott Geo W	Polk-Clement Directory Co. Inc.,	Image pg. A156
	Prussmann Henry	Polk-Clement Directory Co. Inc.,	Image pg. A156
1925	SCHMIDT Jos mach r rear	Polk-Clement Directory Co., Publishers	Image pg. A647
	Prussmann Henry elk Henry Prussmann r	Polk-Clement Directory Co., Publishers	Image pg. A646
	Jas phone opr Bureau of Water r	Polk-Clement Directory Co., Publishers	Image pg. A645
	MURRAYIsabella Jas mach r	Polk-Clement Directory Co., Publishers	Image pg. A645
	CLARK Thos lab h	Polk-Clement Directory Co., Publishers	Image pg. A644
	CLARK Helen asmblr r	Polk-Clement Directory Co., Publishers	Image pg. A643
	Co June waitress r rear	Polk-Clement Directory Co., Publishers	Image pg. A642
	Brayman Lillian wid Wm marker h rear	Polk-Clement Directory Co., Publishers	Image pg. A641

460 ELM ST

Year	Uses	Source	
1964	Vacant	R. L. Polk Co., Inc., Publishers	Image pg. A61
1960	Ehnes Albert	Polk-Clement Directory Co. Inc.,	Image pg. A70
1955	Strong Agnes	Polk-Clement Directory Co. Inc.,	Image pg. A77
1950	Goetjen Geo	Polk-Clement Directory Co. Inc.,	Image pg. A89
	Hassanfratz Peter	Polk-Clement Directory Co. Inc.,	Image pg. A89
	Zimmerman Amelia	Polk-Clement Directory Co. Inc.,	Image pg. A89
1946	Goetjen Geo	Polk-Clement Directory Co. Inc.,	Image pg. A98
	Hassanfratz Peter	Polk-Clement Directory Co. Inc.,	Image pg. A98
	Riedel Hazel Mrs	Polk-Clement Directory Co. Inc.,	Image pg. A98
1940	Hassenfratz Peter coal	Polk-Clement Directory Co. Inc.,	Image pg. A108
	Moss John	Polk-Clement Directory Co. Inc.,	Image pg. A108
	Schreglman Margt Mrs	Polk-Clement Directory Co. Inc.,	Image pg. A108
1935	Hassenfratz Jos coal	Polk-Clement Directory Co. Inc.	Image pg. A119
	Muench Paul J	Polk-Clement Directory Co. Inc.	Image pg. A119
	Hassenfratz Peter	Polk-Clement Directory Co. Inc.	Image pg. A119
1930	Hassenfratz Jos coal	Polk-Clement Directory Co. Inc.,	Image pg. A156
	Hassenfratz Peter ir carp	Polk-Clement Directory Co. Inc.,	Image pg. A156
	contr	Polk-Clement Directory Co. Inc.,	Image pg. A156
	Muench Paul	Polk-Clement Directory Co. Inc.,	Image pg. A156
1925	MUENCHJos Paul hndymn r	Polk-Clement Directory Co., Publishers	Image pg. A649
	Hassenfratz Peter carp h	Polk-Clement Directory Co., Publishers	Image pg. A648
	Hassenfratz Annie r	Polk-Clement Directory Co., Publishers	Image pg. A648
	Hassenfratz Jos tmstr h	Polk-Clement Directory Co., Publishers	Image pg. A648

462 ELM ST

Year	Uses	Source	
1964	Harris Levi H	R. L. Polk Co., Inc., Publishers	Image pg. A61
1960	Hams Levi	Polk-Clement Directory Co. Inc.,	Image pg. A70
	Hedrick Roxie C Mrs	Polk-Clement Directory Co. Inc.,	Image pg. A70
1955	Zafirakis Steven	Polk-Clement Directory Co. Inc.,	Image pg. A77
	Santly Dorothy Mrs	Polk-Clement Directory Co. Inc.,	Image pg. A77
1950	Gonzales Raymond	Polk-Clement Directory Co. Inc.,	Image pg. A89
1946	Renfrew Raymond	Polk-Clement Directory Co. Inc.,	Image pg. A98
1940	Sullivan Sally	Polk-Clement Directory Co. Inc.,	Image pg. A108
	Poulter Harold E	Polk-Clement Directory Co. Inc.,	Image pg. A108
1935	Lemm Vincent	Polk-Clement Directory Co. Inc.	Image pg. A119
	DiPabio Pasquale	Polk-Clement Directory Co. Inc.	Image pg. A119
1930	Lemme Vincent	Polk-Clement Directory Co. Inc.,	Image pg. A156

Year	Uses	Source	
1930	Schryer Jonn	Polk-Clement Directory Co. Inc.,	Image pg. A156
1925	Frederickson Harold h	Polk-Clement Directory Co., Publishers	Image pg. A650
	Lemme Vincent J hlpr r	Polk-Clement Directory Co., Publishers	Image pg. A651
	Edw M supt Edw Roop h	Polk-Clement Directory Co., Publishers	Image pg. A652
	ROOP EDWARD Mfr Quality Paper Boxes 439	Polk-Clement Directory Co., Publishers	Image pg. A652
	Victor carp h	Polk-Clement Directory Co., Publishers	Image pg. A650

464 ELM ST

Year	Uses	Source	
1964	Lesinski Edw F	R. L. Polk Co., Inc., Publishers	Image pg. A61
1960	Lesinski Edw F	Polk-Clement Directory Co. Inc.,	Image pg. A70
1955	Lesinski Victoria Mrs	Polk-Clement Directory Co. Inc.,	Image pg. A77
1950	Reuvin Victoria Mrs	Polk-Clement Directory Co. Inc.,	Image pg. A89
1946	Reuvin Victoria	Polk-Clement Directory Co. Inc.,	Image pg. A98
1940	Lesinski Edw	Polk-Clement Directory Co. Inc.,	Image pg. A108
1935	Reuvain Victoria Mrs	Polk-Clement Directory Co. Inc.	Image pg. A119
	Walsh Jos	Polk-Clement Directory Co. Inc.	Image pg. A119
1930	Reuvain Anthony	Polk-Clement Directory Co. Inc.,	Image pg. A156
	Gerlach Frank	Polk-Clement Directory Co. Inc.,	Image pg. A156
1925	Reuvain Anthony sign pntr h	Polk-Clement Directory Co., Publishers	Image pg. A653
	Richd mach h	Polk-Clement Directory Co., Publishers	Image pg. A654
	SCOTT Raymond J auto bodywkr h	Polk-Clement Directory Co., Publishers	Image pg. A654

468 ELM ST

Year	Uses	Source	
1964	Dyche John jr	R. L. Polk Co., Inc., Publishers	Image pg. A61
1960	Dyche John jr	Polk-Clement Directory Co. Inc.,	Image pg. A70
1955	Dyche John jr	Polk-Clement Directory Co. Inc.,	Image pg. A77
	Muir Leland	Polk-Clement Directory Co. Inc.,	Image pg. A77
1950	Dyche John jr	Polk-Clement Directory Co. Inc.,	Image pg. A89
	Gritton Rose	Polk-Clement Directory Co. Inc.,	Image pg. A89
1946	Kokborg Karl R	Polk-Clement Directory Co. Inc.,	Image pg. A98
	Freeman Walter	Polk-Clement Directory Co. Inc.,	Image pg. A98
1940	Freeman Walter	Polk-Clement Directory Co. Inc.,	Image pg. A108
	Blake Merton	Polk-Clement Directory Co. Inc.,	Image pg. A108
1935	Vacant	Polk-Clement Directory Co. Inc.	Image pg. A119
1930	Hassenfratz Peter	Polk-Clement Directory Co. Inc.,	Image pg. A156
1925	Hassenfratz Peter jr h	Polk-Clement Directory Co., Publishers	Image pg. A655

FINDINGS

470 ELM ST

Year	Uses	Source	
1964	Gress Madge J Mrs	R. L. Polk Co., Inc., Publishers	Image pg. A61
1960	Gress Fred M	Polk-Clement Directory Co. Inc.,	Image pg. A70
	Gress Geo M	Polk-Clement Directory Co. Inc.,	Image pg. A70
1955	Gress Fred M	Polk-Clement Directory Co. Inc.,	Image pg. A77
	Gress Geo M	Polk-Clement Directory Co. Inc.,	Image pg. A77
1950	Gress Fred	Polk-Clement Directory Co. Inc.,	Image pg. A89
	Gress Geo M	Polk-Clement Directory Co. Inc.,	Image pg. A89
1946	Whipple Edgar	Polk-Clement Directory Co. Inc.,	Image pg. A98
	Bicsinger Chas K	Polk-Clement Directory Co. Inc.,	Image pg. A98
	Petrie David	Polk-Clement Directory Co. Inc.,	Image pg. A98
	Gilbert Madge	Polk-Clement Directory Co. Inc.,	Image pg. A98
1940	Biesinger Chas K	Polk-Clement Directory Co. Inc.,	Image pg. A108
	Petrie David	Polk-Clement Directory Co. Inc.,	Image pg. A108
1935	Biesinger Chas K	Polk-Clement Directory Co. Inc.	Image pg. A119
	Petrie David	Polk-Clement Directory Co. Inc.	Image pg. A119
1930	Biesinger Chas K	Polk-Clement Directory Co. Inc.,	Image pg. A156
	Petrie David	Polk-Clement Directory Co. Inc.,	Image pg. A156
1925	Petrie David mgr Hoffman House Coffee Co h	Polk-Clement Directory Co., Publishers	Image pg. A657
	Biesinger Chas K formn h	Polk-Clement Directory Co., Publishers	Image pg. A656

476 ELM ST

Year	Uses	Source	
1964	Ganes Booker	R. L. Polk Co., Inc., Publishers	Image pg. A61
	Johnson Robt O	R. L. Polk Co., Inc., Publishers	Image pg. A61
1960	Bronaugh Ruth Mrs	Polk-Clement Directory Co. Inc.,	Image pg. A70
1955	Doherty Ellsworth	Polk-Clement Directory Co. Inc.,	Image pg. A77
	VanWey Donald	Polk-Clement Directory Co. Inc.,	Image pg. A77
1950	Muth Louisa Mrs	Polk-Clement Directory Co. Inc.,	Image pg. A89
1946	Muth Louisa Mrs	Polk-Clement Directory Co. Inc.,	Image pg. A98
1940	Muth Jacob P	Polk-Clement Directory Co. Inc.,	Image pg. A108
1935	Muth Jacob P	Polk-Clement Directory Co. Inc.	Image pg. A119
1930	Mutlh Jacob	Polk-Clement Directory Co. Inc.,	Image pg. A156
1925	Muth Carl F Frank Muth & Son r	Polk-Clement Directory Co., Publishers	Image pg. A658
	Cath asst librarian r	Polk-Clement Directory Co., Publishers	Image pg. A658
	MUTH Jacob porter h	Polk-Clement Directory Co., Publishers	Image pg. A658

478 ELM ST

Year	Uses	Source	
1964	Manuel Harry	R. L. Polk Co., Inc., Publishers	Image pg. A61
	Ruffin Robt T	R. L. Polk Co., Inc., Publishers	Image pg. A61
1960	Bordonaro Dominic	Polk-Clement Directory Co. Inc.,	Image pg. A70
	Orman John W	Polk-Clement Directory Co. Inc.,	Image pg. A70
1955	Bordonaro Dominic	Polk-Clement Directory Co. Inc.,	Image pg. A77
	Kelley Robt	Polk-Clement Directory Co. Inc.,	Image pg. A77
1950	Buscaglia Geo H	Polk-Clement Directory Co. Inc.,	Image pg. A89
1946	Cecala Jos	Polk-Clement Directory Co. Inc.,	Image pg. A98
	Syracuse Chas	Polk-Clement Directory Co. Inc.,	Image pg. A98
1940	Moss Mary Mrs	Polk-Clement Directory Co. Inc.,	Image pg. A108
1935	Dannecker Fred G	Polk-Clement Directory Co. Inc.	Image pg. A119
1930	Dannecker Fred G O	Polk-Clement Directory Co. Inc.,	Image pg. A156
1925	Dannecker Lena r	Polk-Clement Directory Co., Publishers	Image pg. A659
	MossHarold Mildred slsldy J N Adam & Co r	Polk-Clement Directory Co., Publishers	Image pg. A660

480 ELM ST

Year	Uses	Source	
1964	No Return	R. L. Polk Co., Inc., Publishers	Image pg. A61
1960	Ricci Harry	Polk-Clement Directory Co. Inc.,	Image pg. A70
1955	Watts Robt	Polk-Clement Directory Co. Inc.,	Image pg. A77
1950	Cecala Geo	Polk-Clement Directory Co. Inc.,	Image pg. A89
1946	Ceoala Geo	Polk-Clement Directory Co. Inc.,	Image pg. A98
1940	Smith Bros Auto Repair Shop repr	Polk-Clement Directory Co. Inc.,	Image pg. A108

ELMN ST

465 ELMN ST

Year	Uses	Source	
1925	Smiley David h	Polk-Clement Directory Co., Publishers	Image pg. A661

GENESE H 105 OXFORD AVE

85 GENESE H 105 OXFORD AVE

Year	Uses	Source	
1925	Altenburg Jos A photog	Polk-Clement Directory Co., Publishers	Image pg. A662

GENESEE

82 GENESEE

Year	Uses	Source	
1925	RADIO SERVICE & REPAIR CO Murray Sider Harold. H Smith Radio Supplies Equipment	Polk-Clement Directory Co., Publishers	Image pg. A664

152 GENESEE

Year	Uses	Source	
1925	GENESEE PICTURE FRAME CO Henry Ruth Pros and Mgr Pictures and Frames Made to	Polk-Clement Directory Co., Publishers	Image pg. A663

GENESEE CORNER OAK

137 GENESEE CORNER OAK

Year	Uses	Source	
1925	SCHUTT & HAFFA Louis Schutt G J Haffa	Polk-Clement Directory Co., Publishers	Image pg. A665

GENESEE CORNER OAK ST

137 GENESEE CORNER OAK ST

Year	Uses	Source	
1925	SCHUTT & HAFFA Louis Schutt G J Haffa	Polk-Clement Directory Co., Publishers	Image pg. A665
	Jewelers and Opticians	Polk-Clement Directory Co., Publishers	Image pg. A665

GENESEE H 109 FORDHAM ST

153 GENESEE H 109 FORDHAM ST

Year	Uses	Source	
1925	Gross David pawn broker	Polk-Clement Directory Co., Publishers	Image pg. A666

GENESEE H 148 NORTH PARK

161 GENESEE H 148 NORTH PARK

Year	Uses	Source	
1925	Cheiffetz Hymen song writer r	Polk-Clement Directory Co., Publishers	Image pg. A667
	Max pawnbroker	Polk-Clement Directory Co., Publishers	Image pg. A667

GENESEE H 149 HUGHES ST

85 GENESEE H 149 HUGHES ST

Year	Uses	Source	
1925	Longnecker Wm S dentist	Polk-Clement Directory Co., Publishers	Image pg. A668

GENESEE H 165 DO ST

128 GENESEE H 165 DO ST

Year	Uses	Source	
1925	DALEY Jas W confr	Polk-Clement Directory Co., Publishers	Image pg. A669

GENESEE H 169 BUTLER AVE

172 GENESEE H 169 BUTLER AVE

Year	Uses	Source	
1925	GOLDBERG Sidney printer	Polk-Clement Directory Co., Publishers	Image pg. A670

GENESEE H 170 MASTEN AVE

106 GENESEE H 170 MASTEN AVE

Year	Uses	Source	
1925	Kummer J Henry dry gds	Polk-Clement Directory Co., Publishers	Image pg. A671

GENESEE H 184 FULTON ST

194 GENESEE H 184 FULTON ST

Year	Uses	Source	
1925	Dennjs J soft drinks	Polk-Clement Directory Co., Publishers	Image pg. A672
	Mc Dennis J horse shoer G Lang Brewery h 204	Polk-Clement Directory Co., Publishers	Image pg. A672

GENESEE H 189 NORWOOD ST

91 GENESEE H 189 NORWOOD ST

Year	Uses	Source	
1925	Jacobson Hyman pawn broker	Polk-Clement Directory Co., Publishers	Image pg. A673

FINDINGS

GENESEE H 19 BUTLER AVE

155 GENESEE H 19 BUTLER AVE

Year	Uses	Source	
1925	Holzman Abr furniture	Polk-Clement Directory Co., Publishers	Image pg. A674

GENESEE H 199 BERKSHIRE AVE

184 GENESEE H 199 BERKSHIRE AVE

Year	Uses	Source	
1925	Goehry Frank J barber	Polk-Clement Directory Co., Publishers	Image pg. A675

GENESEE H 217 PROSPECT AVE

111 GENESEE H 217 PROSPECT AVE

Year	Uses	Source	
1925	Pecora Jos barber	Polk-Clement Directory Co., Publishers	Image pg. A676

GENESEE H 217 ST

161 GENESEE H 217 ST

Year	Uses	Source	
1925	Mc Eberton J dental laboratory	Polk-Clement Directory Co., Publishers	Image pg. A677

GENESEE H 25 GREY ST

196 GENESEE H 25 GREY ST

Year	Uses	Source	
1925	WAGNER Harry L mens furngs	Polk-Clement Directory Co., Publishers	Image pg. A678

GENESEE H 274 NORTHAMPTON ST

76 GENESEE H 274 NORTHAMPTON ST

Year	Uses	Source	
1925	Ranney Jos H photo	Polk-Clement Directory Co., Publishers	Image pg. A679

GENESEE H 304 LAFAYETTE AVE

71 GENESEE H 304 LAFAYETTE AVE

Year	Uses	Source	
1925	Britton Frank C cigars	Polk-Clement Directory Co., Publishers	Image pg. A680

GENESEE H 35 ELMVIEW PL

103 GENESEE H 35 ELMVIEW PL

Year	Uses	Source	
1925	Garner John photog	Polk-Clement Directory Co., Publishers	Image pg. A681

GENESEE H 350 ELM ST

182 GENESEE H 350 ELM ST

Year	Uses	Source	
1925	Sulkie Thos H confr	Polk-Clement Directory Co., Publishers	Image pg. A682

GENESEE H 399 N OAK ST

180 GENESEE H 399 N OAK ST

Year	Uses	Source	
1925	Saele Jas V shoe repr	Polk-Clement Directory Co., Publishers	Image pg. A683

GENESEE H 40 LAUREL ST

85 GENESEE H 40 LAUREL ST

Year	Uses	Source	
1925	Haller Edw cigars	Polk-Clement Directory Co., Publishers	Image pg. A684

GENESEE H 40 NORWAY PARK

141 GENESEE H 40 NORWAY PARK

Year	Uses	Source	
1925	FRANK Valentine tailor	Polk-Clement Directory Co., Publishers	Image pg. A685

GENESEE H 41 MULBERRY ST

187 GENESEE H 41 MULBERRY ST

Year	Uses	Source	
1925	COOK Geo J optometrist	Polk-Clement Directory Co., Publishers	Image pg. A686

GENESEE H 44 NEV

85 GENESEE H 44 NEV

Year	Uses	Source	
1925	HEIM Jos J dental laboratory	Polk-Clement Directory Co., Publishers	Image pg. A687

GENESEE H 44 NEV ST

85 GENESEE H 44 NEV ST

Year	Uses	Source	
1925	HEIM Jos J dental laboratory	Polk-Clement Directory Co., Publishers	Image pg. A687

GENESEE H 44 ST

111 GENESEE H 44 ST

Year	Uses	Source	
1925	Speaker Albert chiropractor	Polk-Clement Directory Co., Publishers	Image pg. A688

GENESEE H 450 CONNECTICUT ST

65 GENESEE H 450 CONNECTICUT ST

Year	Uses	Source	
1925	Guckert Chas birds	Polk-Clement Directory Co., Publishers	Image pg. A689

GENESEE H 452 ST

115 GENESEE H 452 ST

Year	Uses	Source	
1925	Buckenmaier Gotthilf hair gds	Polk-Clement Directory Co., Publishers	Image pg. A690

GENESEE H 48 LIN ST

99 GENESEE H 48 LIN ST

Year	Uses	Source	
1925	ROGERS Geo F barber supplies	Polk-Clement Directory Co., Publishers	Image pg. A691

GENESEE H 49 COLLINGWOOD ST

174 GENESEE H 49 COLLINGWOOD ST

Year	Uses	Source	
1925	GOLDBERG Sami L extractor	Polk-Clement Directory Co., Publishers	Image pg. A692

GENESEE H 62 ANDERSON PL

156 GENESEE H 62 ANDERSON PL

Year	Uses	Source	
1925	SCHERER Fredk furn	Polk-Clement Directory Co., Publishers	Image pg. A693

FINDINGS

GENESEE H 68 PRATT ST

93 GENESEE H 68 PRATT ST

Year	Uses	Source	
1925	Mary Peter h	Polk-Clement Directory Co., Publishers	Image pg. A694
	Sami jwlr	Polk-Clement Directory Co., Publishers	Image pg. A694

GENESEE H 73 PARKSIDE AVE

118 GENESEE H 73 PARKSIDE AVE

Year	Uses	Source	
1925	Chas J contr	Polk-Clement Directory Co., Publishers	Image pg. A695
	METZ Chas E meats	Polk-Clement Directory Co., Publishers	Image pg. A695

GENESEE H 820 BIRD AVE

161 GENESEE H 820 BIRD AVE

Year	Uses	Source	
1925	BATES Orrin W dentist	Polk-Clement Directory Co., Publishers	Image pg. A696

GENESEE H T 070 TENNY ST

61 GENESEE H T 070 TENNY ST

Year	Uses	Source	
1925	Bluestein Sara beauty parlor	Polk-Clement Directory Co., Publishers	Image pg. A697

GENESEE NR EL

69 GENESEE NR EL

Year	Uses	Source	
1925	MINK A MRS Costumer Costumes for Masquerades Cantatas and Plays of All Kinds Wigs Beards and Dress Suits Also Make Ups Hemstitching Done Out of Town Orders	Polk-Clement Directory Co., Publishers	Image pg. A698

GENESEE PHONE SENECA 4582 ST

109 GENESEE PHONE SENECA 4582 ST

Year	Uses	Source	
1925	QUEEN CITY RUBBER CO John L ChoyerWhol and Retail Rubber Boots Shoes and Clothing Oiled Clothing Mechanical Goods Druggists Sundries Auto Tires and Sundries	Polk-Clement Directory Co., Publishers	Image pg. A699

GENESEE PHONE ST

99 GENESEE PHONE ST

Year	Uses	Source	
1925	Razor and Shear Grinding	Polk-Clement Directory Co., Publishers	Image pg. A700
	GIESSER CHARLES P Barber and Beauty Parlor Chairs Furniture and Supplies Cutlery	Polk-Clement Directory Co., Publishers	Image pg. A700

GENESEE PHONE TUPPER 2899 ST

122 GENESEE PHONE TUPPER 2899 ST

Year	Uses	Source	
1925	SEEGER J G & SONS Harvey L Arthur F Clarence H and R Glenn Seegeri Furniture	Polk-Clement Directory Co., Publishers	Image pg. A701

GENESEE PHONES SENECA

197 GENESEE PHONES SENECA

Year	Uses	Source	
1925	BUFFALO INCANDESCENT LIGHT CO Saml and Abr Kirschenbaum Importers and Jobbers and Electrical Supplies and Lighting	Polk-Clement Directory Co., Publishers	Image pg. A702

GENESEE PHONES TUPPER 8060

112 GENESEE PHONES TUPPER 8060

Year	Uses	Source	
1925	ELLICOTT PAINT CO INC Geo G Allen Pres Carl H Nagel V Pres and Gen Il Mgr Miller C French Sec Edwin G Guenther Treas Wholesale and Retail Paints Auto Painters Sup	Polk-Clement Directory Co., Publishers	Image pg. A703

GENESEE R 14 CYPRESS ST

176 GENESEE R 14 CYPRESS ST

Year	Uses	Source	
1925	CLIFFORD Wm locksmith	Polk-Clement Directory Co., Publishers	Image pg. A704

FINDINGS

GENESEE R 147 ST N

103 GENESEE R 147 ST N

Year	Uses	Source	
1925	Bigelow Angus R dentist	Polk-Clement Directory Co., Publishers	Image pg. A705

GENESEE R 321 PURDY

171 GENESEE R 321 PURDY

Year	Uses	Source	
1925	Desmon Aaron J mus tchr	Polk-Clement Directory Co., Publishers	Image pg. A706

GENESEE R 321 PURDY ST

171 GENESEE R 321 PURDY ST

Year	Uses	Source	
1925	Desmon Aaron J mus tchr	Polk-Clement Directory Co., Publishers	Image pg. A706
	Isadore shoes	Polk-Clement Directory Co., Publishers	Image pg. A706

GENESEE R 487 SHERMAN ST

191 GENESEE R 487 SHERMAN ST

Year	Uses	Source	
1925	Wm H gro	Polk-Clement Directory Co., Publishers	Image pg. A707
	PFUELB Robt baker r	Polk-Clement Directory Co., Publishers	Image pg. A707

GENESEE R 61 NORWALK AVE

101 GENESEE R 61 NORWALK AVE

Year	Uses	Source	
1925	Rosenfield Lazarus shoes	Polk-Clement Directory Co., Publishers	Image pg. A708

GENESEE R 626 N OAK ST

143 GENESEE R 626 N OAK ST

Year	Uses	Source	
1925	Gust Jacob mach r	Polk-Clement Directory Co., Publishers	Image pg. A709
	Jas restr	Polk-Clement Directory Co., Publishers	Image pg. A709

GENESEE R 725 MICHIGAN ST

180 GENESEE R 725 MICHIGAN ST

Year	Uses	Source	
1925	Restivo Salvatore barber	Polk-Clement Directory Co., Publishers	Image pg. A710

GENESEE R DO ST

71 GENESEE R DO ST

Year	Uses	Source	
1925	JONES Frank A dentist	Polk-Clement Directory Co., Publishers	Image pg. A711

97 GENESEE R DO ST

Year	Uses	Source	
1925	LEE Sophie M Mrs beauty parlor	Polk-Clement Directory Co., Publishers	Image pg. A712

GENESEE RES MARILLA ST N

150 GENESEE RES MARILLA ST N

Year	Uses	Source	
1925	WEBB W Howard pianos	Polk-Clement Directory Co., Publishers	Image pg. A713

GENESEE ST

58 GENESEE ST

Year	Uses	Source	
1960	Vacant	Polk-Clement Directory Co. Inc.,	Image pg. A71
1955	Foroes Spiegel Co tailors trimmings	Polk-Clement Directory Co. Inc.,	Image pg. A79
	Adolf Wm A ins	Polk-Clement Directory Co. Inc.,	Image pg. A79
1950	Fornes Spiegel Co tailors trimmings	Polk-Clement Directory Co. Inc.,	Image pg. A92
1946	Fornes Spiegel Co tailors trimmings	Polk-Clement Directory Co. Inc.,	Image pg. A99
1940	Adolf F W tailors trimmings	Polk-Clement Directory Co. Inc.,	Image pg. A103
	Adolf Wm A ins	Polk-Clement Directory Co. Inc.,	Image pg. A103
1935	Adolf F W Est tailors trimmings	Polk-Clement Directory Co. Inc.	Image pg. A120
	Adolph Wm A ins	Polk-Clement Directory Co. Inc.	Image pg. A120
1930	Adolf Fredk W tailors trmzs	Polk-Clement Directory Co. Inc.,	Image pg. A147

60 GENESEE ST

Year	Uses	Source	
1960	Club Oasis tavern	Polk-Clement Directory Co. Inc.,	Image pg. A71
1955	Moses Walter restr	Polk-Clement Directory Co. Inc.,	Image pg. A80

FINDINGS

Year	Uses	Source	
1950	Toth Marie Mrs restr	Polk-Clement Directory Co. Inc.,	Image pg. A92
	Baldwin Jos R Co Inc whse	Polk-Clement Directory Co. Inc.,	Image pg. A92
1946	Toth Marie Mrs restr	Polk-Clement Directory Co. Inc.,	Image pg. A99
1940	Toth Marie Mrs restr	Polk-Clement Directory Co. Inc.,	Image pg. A103
1935	Toth Marie Mrs restr	Polk-Clement Directory Co. Inc.	Image pg. A120
1930	Toth Jos soft drinks	Polk-Clement Directory Co. Inc.,	Image pg. A147

61 GENESEE ST

Year	Uses	Source	
1970	TOBICOE HUBERT H	R.L. Polk Company, Inc., Publishers	Image pg. A52
	SANDERSON PAULINE MRS	R.L. Polk Company, Inc., Publishers	Image pg. A52
1964	Lavetts Mens Clothing	R. L. Polk Co., Inc., Publishers	Image pg. A64
1960	Lavetts Mens Clothing	Polk-Clement Directory Co. Inc.,	Image pg. A71
1955	Hoelke Wm F	Polk-Clement Directory Co. Inc.,	Image pg. A80
	Lavetts Clothing mens clo	Polk-Clement Directory Co. Inc.,	Image pg. A80
1950	Hoelke Wm F	Polk-Clement Directory Co. Inc.,	Image pg. A92
	Lavetts Clothing	Polk-Clement Directory Co. Inc.,	Image pg. A92
1946	Frisch Gustav A jwlr	Polk-Clement Directory Co. Inc.,	Image pg. A99
	Ende Geo	Polk-Clement Directory Co. Inc.,	Image pg. A99
1940	Frisch Gustav A jwlr	Polk-Clement Directory Co. Inc.,	Image pg. A103
	Sanderson Henry P furn rms	Polk-Clement Directory Co. Inc.,	Image pg. A103
1935	Frisch Gustav A jwlr	Polk-Clement Directory Co. Inc.	Image pg. A120
	Cloudsley Wm W watchmkr	Polk-Clement Directory Co. Inc.	Image pg. A120
	Sanderson Henry P furn rms	Polk-Clement Directory Co. Inc.	Image pg. A120
1930	61 63 Ostherin Sara beauty narlor	Polk-Clement Directory Co. Inc.,	Image pg. A147
1925	King Betty J leatherwkr r	Polk-Clement Directory Co., Publishers	Image pg. A825
	Sanderson Henry P swtchmn h	Polk-Clement Directory Co., Publishers	Image pg. A826

62 GENESEE ST

Year	Uses	Source	
1992	Goldome Parking Lot	R. L. Polk Co., Publishers	Image pg. A19
1985	Goldome Parking Lot	R. L. Polk Co., Publishers	Image pg. A28
1980	Buffalo Savings Bank Parking Lot	R. L. Polk Co., Publishers	Image pg. A36
1975	Buffalo Savings Bank Parking Lot	R. L. Polk Co.	Image pg. A44
1970	BUFFALO SAVINGS BANK PARKING LOT	R.L. Polk Company, Inc., Publishers	Image pg. A52
1964	Buffalo Saving Bank parking lot	R. L. Polk Co., Inc., Publishers	Image pg. A64
1960	Buffalo Saving Bank parking lot	Polk-Clement Directory Co. Inc.,	Image pg. A71
1955	Buffalo Saving Bank parking lot	Polk-Clement Directory Co. Inc.,	Image pg. A80

FINDINGS

Year	Uses	Source	
1950	Gala Teofie A auto parking	Polk-Clement Directory Co. Inc.,	Image pg. A92
1946	Gala Teofie auto parking	Polk-Clement Directory Co. Inc.,	Image pg. A99
1940	Vacant	Polk-Clement Directory Co. Inc.,	Image pg. A103
1935	Buffalo Wall Paper & window Shade Co	Polk-Clement Directory Co. Inc.	Image pg. A120
1930	Vacant	Polk-Clement Directory Co. Inc.,	Image pg. A147

63 GENESEE ST

Year	Uses	Source	
1970	VACANT	R.L. Polk Company, Inc., Publishers	Image pg. A52
1964	Lavetts Mens Clothing	R. L. Polk Co., Inc., Publishers	Image pg. A64
	Sanderson Pauline Mrs	R. L. Polk Co., Inc., Publishers	Image pg. A64
1960	Lavetts Mens Clothing	Polk-Clement Directory Co. Inc.,	Image pg. A71
	Hoelke Gertrude H Mrs	Polk-Clement Directory Co. Inc.,	Image pg. A71
1955	Buffalo Jobbing Inc	Polk-Clement Directory Co. Inc.,	Image pg. A80
	Winter Costume Co	Polk-Clement Directory Co. Inc.,	Image pg. A80
	Koch Elmer	Polk-Clement Directory Co. Inc.,	Image pg. A80
1930	Sanderson Henry P furn rms	Polk-Clement Directory Co. Inc.,	Image pg. A147
	61 63 Ostherin Sara beauty narlor	Polk-Clement Directory Co. Inc.,	Image pg. A147

64 GENESEE ST

Year	Uses	Source	
1964	Buffalo Saving Bank parking lot	R. L. Polk Co., Inc., Publishers	Image pg. A64
1960	Buffalo Saving Bank parking lot	Polk-Clement Directory Co. Inc.,	Image pg. A71
1955	Buffalo Saving Bank parking lot	Polk-Clement Directory Co. Inc.,	Image pg. A80
1950	Gala Teofie A auto parking	Polk-Clement Directory Co. Inc.,	Image pg. A92
1940	Candell Louis auto parking	Polk-Clement Directory Co. Inc.,	Image pg. A103
1935	Sterling & Crawford restr	Polk-Clement Directory Co. Inc.	Image pg. A120
1930	Sterling & Crawford restr	Polk-Clement Directory Co. Inc.,	Image pg. A147

65 GENESEE ST

Year	Uses	Source	
1970	BUFFALO JOBBING INC SHOE MFRS GDS	R.L. Polk Company, Inc., Publishers	Image pg. A52
	WINTER COSTUME CO THEATRICAL PROPS	R.L. Polk Company, Inc., Publishers	Image pg. A52
	PRATT VIOLA M MRS	R.L. Polk Company, Inc., Publishers	Image pg. A52
1964	Pratt Viola M Mrs	R. L. Polk Co., Inc., Publishers	Image pg. A64
	Buffalo Jobbing Inc shoe mfrs gds	R. L. Polk Co., Inc., Publishers	Image pg. A64
	Winter Costume Co	R. L. Polk Co., Inc., Publishers	Image pg. A64
1960	Pratt Ira F	Polk-Clement Directory Co. Inc.,	Image pg. A71

Year	Uses	Source	
1960	Buffalo Jobbing Inc shoe mfrs gds	Polk-Clement Directory Co. Inc.,	Image pg. A71
	Winter Costume Co	Polk-Clement Directory Co. Inc.,	Image pg. A71
1950	Buffalo Jobbing Inc	Polk-Clement Directory Co. Inc.,	Image pg. A92
	Fleming A Andrew theatrical supplies	Polk-Clement Directory Co. Inc.,	Image pg. A92
1946	Arts Bird Dog & Animal Shop	Polk-Clement Directory Co. Inc.,	Image pg. A99
1940	Arts Bird Dog & Animal Shop	Polk-Clement Directory Co. Inc.,	Image pg. A103
1935	Buffalo Bird Store	Polk-Clement Directory Co. Inc.	Image pg. A120
1930	65 67 Guckert Chas net shon	Polk-Clement Directory Co. Inc.,	Image pg. A147

66 GENESEE ST

Year	Uses	Source	
1925	Bollar Anna clk Langs Bakery Inc r	Polk-Clement Directory Co., Publishers	Image pg. A827

67 GENESEE ST

Year	Uses	Source	
1946	Arts Bird Dog & Animal Shop	Polk-Clement Directory Co. Inc.,	Image pg. A99
1940	Arts Bird Dog & Animal Shop	Polk-Clement Directory Co. Inc.,	Image pg. A103
1935	Buffalo Bird Store	Polk-Clement Directory Co. Inc.	Image pg. A120
1930	65 67 Guckert Chas net shon	Polk-Clement Directory Co. Inc.,	Image pg. A147

68 GENESEE ST

Year	Uses	Source	
1960	Johnnys Club 68 restr	Polk-Clement Directory Co. Inc.,	Image pg. A71
1955	Johnnys Club 68 restr	Polk-Clement Directory Co. Inc.,	Image pg. A80
1950	Tomaselli Peter restr	Polk-Clement Directory Co. Inc.,	Image pg. A92
1946	Mill End Shops draperies	Polk-Clement Directory Co. Inc.,	Image pg. A99
1940	Vacant store	Polk-Clement Directory Co. Inc.,	Image pg. A103
1935	Williams Awning & Tent Co Inc	Polk-Clement Directory Co. Inc.	Image pg. A120
1930	68 70 Williams Awning & Tent	Polk-Clement Directory Co. Inc.,	Image pg. A147

69 GENESEE ST

Year	Uses	Source	
1955	Hammond Elmer	Polk-Clement Directory Co. Inc.,	Image pg. A80
	Taylor Laura	Polk-Clement Directory Co. Inc.,	Image pg. A80
1950	Walsh Michl J	Polk-Clement Directory Co. Inc.,	Image pg. A92
	Arts Bird & Pet Shop	Polk-Clement Directory Co. Inc.,	Image pg. A92
1946	Ziegler Wm	Polk-Clement Directory Co. Inc.,	Image pg. A99
1940	Kabus Alf furn rms	Polk-Clement Directory Co. Inc.,	Image pg. A103
1935	Mink A Mrs costumer	Polk-Clement Directory Co. Inc.	Image pg. A120
	Higgins Frank	Polk-Clement Directory Co. Inc.	Image pg. A120

Year	Uses	Source	
1930	Mink A Mrs costumer	Polk-Clement Directory Co. Inc.,	Image pg. A147

70 GENESEE ST

Year	Uses	Source	
1960	No return	Polk-Clement Directory Co. Inc.,	Image pg. A71
1955	Guttas Deeb flags	Polk-Clement Directory Co. Inc.,	Image pg. A80
	Baldwin Lonnie jr	Polk-Clement Directory Co. Inc.,	Image pg. A80
1950	Guttas Deeb	Polk-Clement Directory Co. Inc.,	Image pg. A92
	Bison Bowling Shirt & Emblem Corp	Polk-Clement Directory Co. Inc.,	Image pg. A92
	Nu Enamel Co of Buffalo paints	Polk-Clement Directory Co. Inc.,	Image pg. A92
1946	Deeb Guttas emblems	Polk-Clement Directory Co. Inc.,	Image pg. A99
1940	Vacant store	Polk-Clement Directory Co. Inc.,	Image pg. A103
1935	Williams Awning & Tent Co Inc	Polk-Clement Directory Co. Inc.	Image pg. A120
1930	68 70 Williams Awning & Tent	Polk-Clement Directory Co. Inc.,	Image pg. A147
	Co Inc	Polk-Clement Directory Co. Inc.,	Image pg. A147

71 GENESEE ST

Year	Uses	Source	
1955	Sapienza Leonard A dentist	Polk-Clement Directory Co. Inc.,	Image pg. A80
	Gendzerski Stanley	Polk-Clement Directory Co. Inc.,	Image pg. A80
1950	Sapienza Leonard A dentist	Polk-Clement Directory Co. Inc.,	Image pg. A92
	Alexander Jos locksmith	Polk-Clement Directory Co. Inc.,	Image pg. A92
1946	Sapienza Leonard A dentist	Polk-Clement Directory Co. Inc.,	Image pg. A99
1940	Sapienza Leonard A dentist	Polk-Clement Directory Co. Inc.,	Image pg. A103
	Henrica Beauty Shop	Polk-Clement Directory Co. Inc.,	Image pg. A103
1935	Fashion Beauty Shoppe	Polk-Clement Directory Co. Inc.	Image pg. A120
	Sapienza Leonard A dentist	Polk-Clement Directory Co. Inc.	Image pg. A120
1930	Britton Frank cigars	Polk-Clement Directory Co. Inc.,	Image pg. A147
	Jones Frank A dentist	Polk-Clement Directory Co. Inc.,	Image pg. A147

72 GENESEE ST

Year	Uses	Source	
1960	Vacant	Polk-Clement Directory Co. Inc.,	Image pg. A71
1955	Braun Philip Realty Co	Polk-Clement Directory Co. Inc.,	Image pg. A80
	Braun Philip	Polk-Clement Directory Co. Inc.,	Image pg. A80
1950	Braun Philip Realty Co	Polk-Clement Directory Co. Inc.,	Image pg. A92
1946	Braun Philip real est	Polk-Clement Directory Co. Inc.,	Image pg. A99
1940	Sterling Re Weaving Co	Polk-Clement Directory Co. Inc.,	Image pg. A103
	Dauman Alf J	Polk-Clement Directory Co. Inc.,	Image pg. A103

FINDINGS

Year	Uses	Source	
1935	Lesswing Optical Co	Polk-Clement Directory Co. Inc.	Image pg. A120
	Gentner Alice Mrs	Polk-Clement Directory Co. Inc.	Image pg. A120
1930	Kristoff John soft drinks	Polk-Clement Directory Co. Inc.,	Image pg. A147
	Williams So Dhie Mrs	Polk-Clement Directory Co. Inc.,	Image pg. A147

73 GENESEE ST

Year	Uses	Source	
1955	Liebetrut E J Drug Co	Polk-Clement Directory Co. Inc.,	Image pg. A80
1950	Liebetrut E J Drug Co	Polk-Clement Directory Co. Inc.,	Image pg. A92
1946	Liebetrut E J Drug Co Inc	Polk-Clement Directory Co. Inc.,	Image pg. A99
1940	Liebetrut E J Drug Co Inc	Polk-Clement Directory Co. Inc.,	Image pg. A103
1935	Liebetrut E J Drug Co	Polk-Clement Directory Co. Inc.	Image pg. A120
1930	Liebetrut E J Drug Co	Polk-Clement Directory Co. Inc.,	Image pg. A147
1925	LIEBETRUT E J Drug Co Edw J Liebertrut pres M C Wiese v pres mgr	Polk-Clement Directory Co., Publishers	Image pg. A828

74 GENESEE ST

Year	Uses	Source	
1964	Schultz Floor Covering Inc	R. L. Polk Co., Inc., Publishers	Image pg. A64
1960	Schultz Floor Covering Co	Polk-Clement Directory Co. Inc.,	Image pg. A71
	Schultz Claudius R	Polk-Clement Directory Co. Inc.,	Image pg. A71
1955	Schultz Floor Covering Co linoleums	Polk-Clement Directory Co. Inc.,	Image pg. A80
1950	Schultz Floor Covering Co linoleums	Polk-Clement Directory Co. Inc.,	Image pg. A92
	Schultz Claudius R	Polk-Clement Directory Co. Inc.,	Image pg. A92
1946	Schultz Claudius I	Polk-Clement Directory Co. Inc.,	Image pg. A99
	Schultz Floor Covering Co linoleums	Polk-Clement Directory Co. Inc.,	Image pg. A99
1940	LaPensione restr	Polk-Clement Directory Co. Inc.,	Image pg. A103
1935	Farrell Chas A	Polk-Clement Directory Co. Inc.	Image pg. A120
	Drake Margt	Polk-Clement Directory Co. Inc.	Image pg. A120
1930	Milliken Hugh E music tehr	Polk-Clement Directory Co. Inc.,	Image pg. A147
	Marvel Eve Medicine Co	Polk-Clement Directory Co. Inc.,	Image pg. A147

76 GENESEE ST

Year	Uses	Source	
1964	Mercury Radio & Battery Corp side ent	R. L. Polk Co., Inc., Publishers	Image pg. A64
1960	Savage Florence A Mrs	Polk-Clement Directory Co. Inc.,	Image pg. A71
	E Z T V Rental	Polk-Clement Directory Co. Inc.,	Image pg. A71
1955	Porcelli Jas V	Polk-Clement Directory Co. Inc.,	Image pg. A80
1950	Toth Marie Mrs	Polk-Clement Directory Co. Inc.,	Image pg. A92
	Wullenweber Oscar jwlr	Polk-Clement Directory Co. Inc.,	Image pg. A92

Year	Uses	Source	
1946	Okanowski Molly Mrs photog	Polk-Clement Directory Co. Inc.,	Image pg. A99
	Wulienweber Oscar jwlr	Polk-Clement Directory Co. Inc.,	Image pg. A99
1940	Ranney Jos H photog	Polk-Clement Directory Co. Inc.,	Image pg. A103
	Wullenweber Oscar jwlr	Polk-Clement Directory Co. Inc.,	Image pg. A103
1935	Ranney Jos H photog	Polk-Clement Directory Co. Inc.	Image pg. A120
	Andrews Arth	Polk-Clement Directory Co. Inc.	Image pg. A120
1930	Rannev Jos H photov	Polk-Clement Directory Co. Inc.,	Image pg. A147
	Vacant store	Polk-Clement Directory Co. Inc.,	Image pg. A147

78 GENESEE ST

Year	Uses	Source	
1946	Wiles Ray auto parking	Polk-Clement Directory Co. Inc.,	Image pg. A99
1940	Marramiero Louis auto parking	Polk-Clement Directory Co. Inc.,	Image pg. A103
1935	Vacant store	Polk-Clement Directory Co. Inc.	Image pg. A120
1930	Kereacou Ernest restr	Polk-Clement Directory Co. Inc.,	Image pg. A147

80 GENESEE ST

Year	Uses	Source	
1935	Vacant	Polk-Clement Directory Co. Inc.	Image pg. A120
	Vacant store	Polk-Clement Directory Co. Inc.	Image pg. A120
1930	Vacant	Polk-Clement Directory Co. Inc.,	Image pg. A147

82 GENESEE ST

Year	Uses	Source	
1935	Vacant store	Polk-Clement Directory Co. Inc.	Image pg. A120
1930	Gerase Domenic tailor	Polk-Clement Directory Co. Inc.,	Image pg. A147

84 GENESEE ST

Year	Uses	Source	
1960	Jean & Norms Coffee Shop	Polk-Clement Directory Co. Inc.,	Image pg. A71
1955	Rensch Bernice Mrs restr	Polk-Clement Directory Co. Inc.,	Image pg. A80
	Bondi Jos J	Polk-Clement Directory Co. Inc.,	Image pg. A80
1950	Pitzbura Jos	Polk-Clement Directory Co. Inc.,	Image pg. A92
	Bondi Jos	Polk-Clement Directory Co. Inc.,	Image pg. A92
	Canary Coffee Shop	Polk-Clement Directory Co. Inc.,	Image pg. A92
1946	Nassoy Shop mens furngs	Polk-Clement Directory Co. Inc.,	Image pg. A99
	Whalen Anna Mrs	Polk-Clement Directory Co. Inc.,	Image pg. A99
	Bondi Jos	Polk-Clement Directory Co. Inc.,	Image pg. A99
	Pitzbura Jos	Polk-Clement Directory Co. Inc.,	Image pg. A99
1940	Nassoy Shop mens furngs	Polk-Clement Directory Co. Inc.,	Image pg. A103

FINDINGS

Year	Uses	Source	
1940	Whalen Anna Mrs	Polk-Clement Directory Co. Inc.,	Image pg. A103
1935	Nassoy Eug mens furngs	Polk-Clement Directory Co. Inc.	Image pg. A120
	West Frank J	Polk-Clement Directory Co. Inc.	Image pg. A120
	Woodson Chester W coml artist	Polk-Clement Directory Co. Inc.	Image pg. A120
1930	Nassov Euz mens furnmas	Polk-Clement Directory Co. Inc.,	Image pg. A147
	Toth Jos	Polk-Clement Directory Co. Inc.,	Image pg. A147
	Zimmerman Maude Mrs	Polk-Clement Directory Co. Inc.,	Image pg. A147
1925	PAUL Jas waiter Hotel Statler r	Polk-Clement Directory Co., Publishers	Image pg. A829

85 GENESEE ST

Year	Uses	Source	
2008	95 No Current Listing 4 Hses	Polk City Directories	Image pg. A2
1992	Vacant	R. L. Polk Co., Publishers	Image pg. A19
	Perri Frank J	R. L. Polk Co., Publishers	Image pg. A19
1985	Joyce Variety Store	R. L. Polk Co., Publishers	Image pg. A28
	Perri Frank J	R. L. Polk Co., Publishers	Image pg. A28
1975	Shoe Shine Parlor	R. L. Polk Co.	Image pg. A44
	Perri Frank J	R. L. Polk Co.	Image pg. A44
	Vacant	R. L. Polk Co.	Image pg. A44
1970	SHOE SHINE PARLOR	R.L. Polk Company, Inc., Publishers	Image pg. A52
	PERRI FRANK J	R.L. Polk Company, Inc., Publishers	Image pg. A52
	THOMAS JOHN A	R.L. Polk Company, Inc., Publishers	Image pg. A52
1964	Piraino James V cigars & tobacco	R. L. Polk Co., Inc., Publishers	Image pg. A64
1960	Lee Sophie K Mrs hair gds	Polk-Clement Directory Co. Inc.,	Image pg. A71
	Brown David Smoke Shop	Polk-Clement Directory Co. Inc.,	Image pg. A71
1955	Lee Sophie K Mrs hair gds	Polk-Clement Directory Co. Inc.,	Image pg. A80
	Hoover Lawrence	Polk-Clement Directory Co. Inc.,	Image pg. A80
	Brown David Smoke Shop	Polk-Clement Directory Co. Inc.,	Image pg. A80
	Wagner Robt	Polk-Clement Directory Co. Inc.,	Image pg. A80
1950	Hughes Irma M cigars	Polk-Clement Directory Co. Inc.,	Image pg. A92
	Lee Sophie K Mrs hair gds	Polk-Clement Directory Co. Inc.,	Image pg. A92
1946	Fuller Christine cigars	Polk-Clement Directory Co. Inc.,	Image pg. A99
	Lee R H Mrs hair gds	Polk-Clement Directory Co. Inc.,	Image pg. A99
1940	Haller Edw cigars	Polk-Clement Directory Co. Inc.,	Image pg. A103
1935	Haller Edw cigars and tobacco	Polk-Clement Directory Co. Inc.	Image pg. A120
	Nowman Louis optometrist	Polk-Clement Directory Co. Inc.	Image pg. A120
	Allite Studio photogs	Polk-Clement Directory Co. Inc.	Image pg. A120
1930	Altenburg Jos A nhotoa	Polk-Clement Directory Co. Inc.,	Image pg. A147
	Haller Edw cigars and tobacco	Polk-Clement Directory Co. Inc.,	Image pg. A147

Year	Uses	Source	
1930	Heim Jos dental laboratory	Polk-Clement Directory Co. Inc.,	Image pg. A147
	Newman Louis optometrist	Polk-Clement Directory Co. Inc.,	Image pg. A147
	5 Gibson Richd	Polk-Clement Directory Co. Inc.,	Image pg. A158
	Kirst Alf J barber	Polk-Clement Directory Co. Inc.,	Image pg. A158

86 GENESEE ST

Year	Uses	Source	
1980	Shoe Shine Parlor	R. L. Polk Co., Publishers	Image pg. A36
	Perri Frank J	R. L. Polk Co., Publishers	Image pg. A36

87 GENESEE ST

Year	Uses	Source	
1992	Vacant 3 Hses	R. L. Polk Co., Publishers	Image pg. A19
1985	Vacant	R. L. Polk Co., Publishers	Image pg. A28
1980	Perr Frank Cigar Store	R. L. Polk Co., Publishers	Image pg. A36
	Franks Cleaning Service	R. L. Polk Co., Publishers	Image pg. A36
1975	Perri Frank Cigar Store	R. L. Polk Co.	Image pg. A44
	Franks Cleaning Service	R. L. Polk Co.	Image pg. A44
1970	FRANKS CLEANING SERVICE CLN & DYERS	R.L. Polk Company, Inc., Publishers	Image pg. A52
	PERRI FRANK CIGAR STORE	R.L. Polk Company, Inc., Publishers	Image pg. A52
1964	Dorn Fred J jwlr	R. L. Polk Co., Inc., Publishers	Image pg. A64
1960	Dorn Fred J jwlr	Polk-Clement Directory Co. Inc.,	Image pg. A71
1955	Dorn Fred J jwlr	Polk-Clement Directory Co. Inc.,	Image pg. A80
1950	Dorn Fred J jwlr	Polk-Clement Directory Co. Inc.,	Image pg. A92
1946	Dorn Fred J jwlr	Polk-Clement Directory Co. Inc.,	Image pg. A99
1940	Dorn Fred J jwlr	Polk-Clement Directory Co. Inc.,	Image pg. A103
1935	Dorn F J jwlrs	Polk-Clement Directory Co. Inc.	Image pg. A120
1930	Dorn Fred J Est iwirs	Polk-Clement Directory Co. Inc.,	Image pg. A147

89 GENESEE ST

Year	Uses	Source	
1980	Vacant	R. L. Polk Co., Publishers	Image pg. A36
1975	Albanese Joseph D barber	R. L. Polk Co.	Image pg. A44
1970	ALBANESE JOSEPH D BARBER	R.L. Polk Company, Inc., Publishers	Image pg. A52
1964	Albanese Jos D barber	R. L. Polk Co., Inc., Publishers	Image pg. A64
1960	Albanese Jos D barber	Polk-Clement Directory Co. Inc.,	Image pg. A71
1955	Kilpatrick Walter L barber	Polk-Clement Directory Co. Inc.,	Image pg. A80
1950	Kilpatrick Walter L barber	Polk-Clement Directory Co. Inc.,	Image pg. A92
1946	Kilpatrick Walter L barber	Polk-Clement Directory Co. Inc.,	Image pg. A99

Year	Uses	Source	
1940	Kilpatrick Walter L barber	Polk-Clement Directory Co. Inc.,	Image pg. A103
1935	Ulrich Louise hemstitching	Polk-Clement Directory Co. Inc.	Image pg. A120
	Fronheiser Marie womens furngs	Polk-Clement Directory Co. Inc.	Image pg. A120
1930	Fron heser Marie gloves	Polk-Clement Directory Co. Inc.,	Image pg. A147

91 GENESEE ST

Year	Uses	Source	
1980	Vacant	R. L. Polk Co., Publishers	Image pg. A36
	Vacant	R. L. Polk Co., Publishers	Image pg. A36
1975	Vacant	R. L. Polk Co.	Image pg. A44
	Vacant	R. L. Polk Co.	Image pg. A44
1970	VACANT	R.L. Polk Company, Inc., Publishers	Image pg. A52
1964	Hunt Mildred Mrs	R. L. Polk Co., Inc., Publishers	Image pg. A64
1960	Morris Albert	Polk-Clement Directory Co. Inc.,	Image pg. A71
	Keckritts Kath B Mrs	Polk-Clement Directory Co. Inc.,	Image pg. A71
	Foresberg Thos	Polk-Clement Directory Co. Inc.,	Image pg. A71
	Pender Leo	Polk-Clement Directory Co. Inc.,	Image pg. A71
1955	Wilson Bros jwlrs	Polk-Clement Directory Co. Inc.,	Image pg. A80
	Morris Albert	Polk-Clement Directory Co. Inc.,	Image pg. A80
	Keckritts Kath	Polk-Clement Directory Co. Inc.,	Image pg. A80
	Hall Emma Mrs	Polk-Clement Directory Co. Inc.,	Image pg. A80
	Lucksh Everett	Polk-Clement Directory Co. Inc.,	Image pg. A80
1950	Wilson Bros jwlrs	Polk-Clement Directory Co. Inc.,	Image pg. A92
	Parzynski Jacques	Polk-Clement Directory Co. Inc.,	Image pg. A92
	Hall Emma Mrs	Polk-Clement Directory Co. Inc.,	Image pg. A92
1946	Wilson Bros jwlrs	Polk-Clement Directory Co. Inc.,	Image pg. A99
	Angeloff Saml	Polk-Clement Directory Co. Inc.,	Image pg. A99
1940	Wilson Bros jwlrs	Polk-Clement Directory Co. Inc.,	Image pg. A103
	Angeloff Saml furn rms	Polk-Clement Directory Co. Inc.,	Image pg. A103
1935	Wilson Bros jwlrs	Polk-Clement Directory Co. Inc.	Image pg. A120
1930	Steve Anna furn rms	Polk-Clement Directory Co. Inc.,	Image pg. A147
	Wilson EBros iwirs	Polk-Clement Directory Co. Inc.,	Image pg. A147
1925	WILSON Bros Morris and Louis Jacobson whol jwlrs	Polk-Clement Directory Co., Publishers	Image pg. A830

95 GENESEE ST

Year	Uses	Source	
1992	Vacant 3 Hses	R. L. Polk Co., Publishers	Image pg. A19
1970	MAC KENZIE NINA MRS	R.L. Polk Company, Inc., Publishers	Image pg. A52

FINDINGS

Year	Uses	Source	
1964	Hunts Store variety	R. L. Polk Co., Inc., Publishers	Image pg. A64
	MacKenzie Nina Mrs	R. L. Polk Co., Inc., Publishers	Image pg. A64
1960	MacKenzio Nina Mrs	Polk-Clement Directory Co. Inc.,	Image pg. A71
1955	Unger Chas A Inc optoms	Polk-Clement Directory Co. Inc.,	Image pg. A80
	MacKenzie Nina Mrs	Polk-Clement Directory Co. Inc.,	Image pg. A80
1950	Unger Chas A Inc optometrists	Polk-Clement Directory Co. Inc.,	Image pg. A92
	MacKenzie John	Polk-Clement Directory Co. Inc.,	Image pg. A92
1946	Unger Chas A Inc optometrists	Polk-Clement Directory Co. Inc.,	Image pg. A99
	MacKenzie John	Polk-Clement Directory Co. Inc.,	Image pg. A99
1940	Unger Chas A optometrist	Polk-Clement Directory Co. Inc.,	Image pg. A103
	Coleman Wilhelmina Mrs	Polk-Clement Directory Co. Inc.,	Image pg. A103
1935	Woodruff John M tailor	Polk-Clement Directory Co. Inc.	Image pg. A120
	Coleman Thos F	Polk-Clement Directory Co. Inc.	Image pg. A120
	Unger Chas A optometrist	Polk-Clement Directory Co. Inc.	Image pg. A120
1930	Eoannou Thos	Polk-Clement Directory Co. Inc.,	Image pg. A147
	Unger Chas A ootlcian	Polk-Clement Directory Co. Inc.,	Image pg. A147

96 GENESEE ST

Year	Uses	Source	
1980	Vacant	R. L. Polk Co., Publishers	Image pg. A36
	Scarlett Chris	R. L. Polk Co., Publishers	Image pg. A36
	Wallace Donald	R. L. Polk Co., Publishers	Image pg. A36
	Vacant	R. L. Polk Co., Publishers	Image pg. A36
1975	Tobricoe Eloise	R. L. Polk Co.	Image pg. A44
	Pierce Ronald	R. L. Polk Co.	Image pg. A44
	Wallace Donald	R. L. Polk Co.	Image pg. A44
	Vacant	R. L. Polk Co.	Image pg. A44
1925	Zattlin P mech Brunswick Balke Collender Co r	Polk-Clement Directory Co., Publishers	Image pg. A831

Genesee St

97 Genesee St

Year	Uses	Source
2014	EDDIE BRADYS TAVERN	EDR Digital Archive
	EDDIE BRADYS TAVERN	EDR Digital Archive
2010	EDDIE BRADYS TAVERN	EDR Digital Archive
	EDDIE BRADYS TAVERN	EDR Digital Archive

FINDINGS

GENESEE ST

97 GENESEE ST

Year	Uses	Source	
2008	EDDIE BRADYS TAVERN bars	Polk City Directories	Image pg. A2
2001	BRADYS EDDIE TAVERN tavern	EQUIFAX Polk City Directory	Image pg. A7
1998	EDDIE BRADYS TAVERN drinking	The Polk Company,City Directory Division	Image pg. A11
	places	The Polk Company,City Directory Division	Image pg. A11
1992	Eddy Bradys restr	R. L. Polk Co., Publishers	Image pg. A19
1985	Bremers Pub	R. L. Polk Co., Publishers	Image pg. A28
1980	Vacant	R. L. Polk Co., Publishers	Image pg. A36
	Pluta Virginia Mrs	R. L. Polk Co., Publishers	Image pg. A36
1975	Huff Paul	R. L. Polk Co.	Image pg. A44
	Vacant	R. L. Polk Co.	Image pg. A44
1970	VACANT	R.L. Polk Company, Inc., Publishers	Image pg. A52
1964	Kitty Cat Lounge restr	R. L. Polk Co., Inc., Publishers	Image pg. A64
	Korman Eda Mrs	R. L. Polk Co., Inc., Publishers	Image pg. A64
1960	Kitty Cat Lounge restr	Polk-Clement Directory Co. Inc.,	Image pg. A71
	Korman Henry	Polk-Clement Directory Co. Inc.,	Image pg. A71
1955	Kitty Cat Lounge restr	Polk-Clement Directory Co. Inc.,	Image pg. A80
	Korman Henry	Polk-Clement Directory Co. Inc.,	Image pg. A80
1950	Under construction	Polk-Clement Directory Co. Inc.,	Image pg. A92
	Johnson Lenora Mrs	Polk-Clement Directory Co. Inc.,	Image pg. A92
1946	Peerless Mfg Co	Polk-Clement Directory Co. Inc.,	Image pg. A99
	Johnson Lenora Mrs	Polk-Clement Directory Co. Inc.,	Image pg. A99
	Tubbs Danl	Polk-Clement Directory Co. Inc.,	Image pg. A99
1940	Doyle Anna Mrs	Polk-Clement Directory Co. Inc.,	Image pg. A103
1935	Battaglia Antonio L restr	Polk-Clement Directory Co. Inc.	Image pg. A120
1930	Doyle Patk	Polk-Clement Directory Co. Inc.,	Image pg. A147
	Kumro Frank G	Polk-Clement Directory Co. Inc.,	Image pg. A147
	Lee Sonhie K Mrs hair ads	Polk-Clement Directory Co. Inc.,	Image pg. A147

98 GENESEE ST

Year	Uses	Source	
1930	5 Phillips Emma M Mrs l	Polk-Clement Directory Co. Inc.,	Image pg. A159
	coffee	Polk-Clement Directory Co. Inc.,	Image pg. A159
	Phillips Smith Co tea and	Polk-Clement Directory Co. Inc.,	Image pg. A159

FINDINGS

Genesee St

99 Genesee St

Year	Uses	Source
2010	CITYVIEW CONSTRUCTION MGT	EDR Digital Archive
	CITYVIEW CONSTRUCTION MGT	EDR Digital Archive

GENESEE ST

99 GENESEE ST

Year	Uses	Source	
1992	Vacant	R. L. Polk Co., Publishers	Image pg. A19
1985	Vacant	R. L. Polk Co., Publishers	Image pg. A28
1980	Vacant	R. L. Polk Co., Publishers	Image pg. A36
1975	Vacant	R. L. Polk Co.	Image pg. A44
1970	VACANT	R.L. Polk Company, Inc., Publishers	Image pg. A52
1964	Swerdloff Jacob H tailors trimmings	R. L. Polk Co., Inc., Publishers	Image pg. A64
1960	Swerdloff jacob H tailors trimmings	Polk-Clement Directory Co. Inc.,	Image pg. A71
1955	Swerdloff Bestry Co tailors trimmings	Polk-Clement Directory Co. Inc.,	Image pg. A80
1950	Swerdloff Bestry Co tailors trimmings	Polk-Clement Directory Co. Inc.,	Image pg. A92
1946	Swerdloff Bestry Co tailors trimmings	Polk-Clement Directory Co. Inc.,	Image pg. A99
1940	Giesser Chas P barbers supplies	Polk-Clement Directory Co. Inc.,	Image pg. A103
	Lee Sophie K Mrs hair gds	Polk-Clement Directory Co. Inc.,	Image pg. A103
1935	Giesser Chas P barbers supplies	Polk-Clement Directory Co. Inc.	Image pg. A120
	Lee Sophie K Mrs hair gds	Polk-Clement Directory Co. Inc.	Image pg. A120
1930	Glesser Mary P Mrs barbers	Polk-Clement Directory Co. Inc.,	Image pg. A147
	su Dpplies	Polk-Clement Directory Co. Inc.,	Image pg. A147

101 GENESEE ST

Year	Uses	Source	
1992	Vacant 3 Hses	R. L. Polk Co., Publishers	Image pg. A19
1985	Vacant	R. L. Polk Co., Publishers	Image pg. A28
1980	Baker Charlie Clothes Inc mens cldo	R. L. Polk Co., Publishers	Image pg. A36
1975	Baker Charlie Clothes Inc mens cldo	R. L. Polk Co.	Image pg. A40
1970	BAKER CHARLIE CLOTHES INC MENS CLO	R.L. Polk Company, Inc., Publishers	Image pg. A52
1964	Baker Charlie Clothier Inc mens clo	R. L. Polk Co., Inc., Publishers	Image pg. A62
1960	Baker Charlie Clothier Inc mens clo	Polk-Clement Directory Co. Inc.,	Image pg. A71
1955	Baker Charlie Clothier Inc	Polk-Clement Directory Co. Inc.,	Image pg. A78
1950	Baker Charlie Clothier Inc	Polk-Clement Directory Co. Inc.,	Image pg. A90

FINDINGS

Year	Uses	Source	
1946	Baker Charlie mens clo	Polk-Clement Directory Co. Inc.,	Image pg. A99
1940	Better Value Furniture	Polk-Clement Directory Co. Inc.,	Image pg. A103
1935	City Mattress Co	Polk-Clement Directory Co. Inc.	Image pg. A120
1930	Rosenfield Lazarus shoes retail	Polk-Clement Directory Co. Inc.,	Image pg. A147

102 GENESEE ST

Year	Uses	Source	
1975	Vacant	R. L. Polk Co.	Image pg. A40
1970	PETES BARBER SHOP	R.L. Polk Company, Inc., Publishers	Image pg. A52
1964	Petes Barber Shop	R. L. Polk Co., Inc., Publishers	Image pg. A62
1960	Peters Barber Khop	Polk-Clement Directory Co. Inc.,	Image pg. A71
1955	Nanna Peter P barber	Polk-Clement Directory Co. Inc.,	Image pg. A78
1950	Nanna Peter barber	Polk-Clement Directory Co. Inc.,	Image pg. A90
1946	Nanna Peter barber	Polk-Clement Directory Co. Inc.,	Image pg. A99
1940	Gordon Frank E tailor	Polk-Clement Directory Co. Inc.,	Image pg. A103
1935	Amarante Angelo J barber	Polk-Clement Directory Co. Inc.	Image pg. A112
1930	Vacant	Polk-Clement Directory Co. Inc.,	Image pg. A147
1925	Muscarella Bros Sami and Vito shoe reprs	Polk-Clement Directory Co., Publishers	Image pg. A714

103 GENESEE ST

Year	Uses	Source	
1964	Baker Charlie Clothier Inc mens clo	R. L. Polk Co., Inc., Publishers	Image pg. A62
1960	Baker Charlie Clothier Inc mens clo	Polk-Clement Directory Co. Inc.,	Image pg. A71
1950	Baker Charlie Clothier Inc	Polk-Clement Directory Co. Inc.,	Image pg. A90
1946	Baker Charlie mens clo	Polk-Clement Directory Co. Inc.,	Image pg. A99
1940	Foto Art Studio photogs	Polk-Clement Directory Co. Inc.,	Image pg. A103
1935	Williams Studio photogs	Polk-Clement Directory Co. Inc.	Image pg. A112
1930	Garner Studio nhotoes	Polk-Clement Directory Co. Inc.,	Image pg. A147
	Bigelow Angus R dentist	Polk-Clement Directory Co. Inc.,	Image pg. A147
	Vacant store	Polk-Clement Directory Co. Inc.,	Image pg. A147

104 GENESEE ST

Year	Uses	Source	
1975	Apartments	R. L. Polk Co.	Image pg. A40
	Houghton Isabell Mrs	R. L. Polk Co.	Image pg. A40
	Welsham Fred	R. L. Polk Co.	Image pg. A40
	Lee Andy	R. L. Polk Co.	Image pg. A40
	Pedoniquotte Theresa	R. L. Polk Co.	Image pg. A40
	Brenner Cath M	R. L. Polk Co.	Image pg. A40

FINDINGS

Year	Uses	Source	
1970	APARTMENTS	R.L. Polk Company, Inc., Publishers	Image pg. A52
	KEGEL CARL	R.L. Polk Company, Inc., Publishers	Image pg. A52
	BRENNER CATH M MRS	R.L. Polk Company, Inc., Publishers	Image pg. A52
	WELSHANS FRED	R.L. Polk Company, Inc., Publishers	Image pg. A52
	LEE ANDY	R.L. Polk Company, Inc., Publishers	Image pg. A52
1964	Apartments	R. L. Polk Co., Inc., Publishers	Image pg. A62
	Luzier Harry O	R. L. Polk Co., Inc., Publishers	Image pg. A62
	Brenner Cath M Mrs	R. L. Polk Co., Inc., Publishers	Image pg. A62
	Pappas Louis	R. L. Polk Co., Inc., Publishers	Image pg. A62
	Vacant	R. L. Polk Co., Inc., Publishers	Image pg. A62
1960	Vacant	Polk-Clement Directory Co. Inc.,	Image pg. A71
1955	Briggs Monta	Polk-Clement Directory Co. Inc.,	Image pg. A78
	Frier Edith Mrs	Polk-Clement Directory Co. Inc.,	Image pg. A78
1950	Frier Edith Mrs	Polk-Clement Directory Co. Inc.,	Image pg. A90
1946	Frier Edith Mrs	Polk-Clement Directory Co. Inc.,	Image pg. A99
	Dillenseger Louis	Polk-Clement Directory Co. Inc.,	Image pg. A99
	Bruce Edith Mrs	Polk-Clement Directory Co. Inc.,	Image pg. A99
1940	Frier Edith Mrs	Polk-Clement Directory Co. Inc.,	Image pg. A103
	Dillenseger Louis	Polk-Clement Directory Co. Inc.,	Image pg. A103
	Boe Geo R	Polk-Clement Directory Co. Inc.,	Image pg. A103
1935	Braun Julia Mrs	Polk-Clement Directory Co. Inc.	Image pg. A112
	Boe Geo R	Polk-Clement Directory Co. Inc.	Image pg. A112
	Frier Edith Mrs	Polk-Clement Directory Co. Inc.	Image pg. A112
	Dillenseger Louis	Polk-Clement Directory Co. Inc.	Image pg. A112
1930	04 Frier Edith Mrs	Polk-Clement Directory Co. Inc.,	Image pg. A147
	Malloy Erank	Polk-Clement Directory Co. Inc.,	Image pg. A147
	Osborn Chas W na Derhngr	Polk-Clement Directory Co. Inc.,	Image pg. A147
1925	BROWN Edith Mrs bkpr h	Polk-Clement Directory Co., Publishers	Image pg. A715
	Malloy Frank R lab h	Polk-Clement Directory Co., Publishers	Image pg. A716
	Osborn Chas W paperhngr h	Polk-Clement Directory Co., Publishers	Image pg. A717

105 GENESEE ST

Year	Uses	Source	
1960	Vacant	Polk-Clement Directory Co. Inc.,	Image pg. A71
1955	Coleman Virgina	Polk-Clement Directory Co. Inc.,	Image pg. A78
1950	Coleman Virginia	Polk-Clement Directory Co. Inc.,	Image pg. A90
1946	Teller Fred	Polk-Clement Directory Co. Inc.,	Image pg. A99
1940	Teller Fred	Polk-Clement Directory Co. Inc.,	Image pg. A103
1935	Ingles Chas E radio repr	Polk-Clement Directory Co. Inc.	Image pg. A112

Year	Uses	Source	
1935	Reiber Marie Mrs	Polk-Clement Directory Co. Inc.	Image pg. A112
1930	Izzo Geo	Polk-Clement Directory Co. Inc.,	Image pg. A147
	Clart John	Polk-Clement Directory Co. Inc.,	Image pg. A147
1925	Mather Jas auto mech r	Polk-Clement Directory Co., Publishers	Image pg. A718
	Mather Lillian wid Henry h	Polk-Clement Directory Co., Publishers	Image pg. A718
	WELLS Harry ironwkr r	Polk-Clement Directory Co., Publishers	Image pg. A719

106 GENESEE ST

Year	Uses	Source	
1975	Vacant	R. L. Polk Co.	Image pg. A40
1970	VACANT	R.L. Polk Company, Inc., Publishers	Image pg. A52
1964	Star Restr	R. L. Polk Co., Inc., Publishers	Image pg. A62
1960	Hasan Nazha N Mrs restr	Polk-Clement Directory Co. Inc.,	Image pg. A71
1955	Momjian Saml restr	Polk-Clement Directory Co. Inc.,	Image pg. A78
1950	Momjian Saml restr	Polk-Clement Directory Co. Inc.,	Image pg. A90
1946	Xinkes Gus confr	Polk-Clement Directory Co. Inc.,	Image pg. A99
1940	Daley Jas W confr	Polk-Clement Directory Co. Inc.,	Image pg. A103
1935	Daley Jas W confr	Polk-Clement Directory Co. Inc.	Image pg. A112
1925	Schieder Chas J mach h rear	Polk-Clement Directory Co., Publishers	Image pg. A720
	Dolores masseuse rl	Polk-Clement Directory Co., Publishers	Image pg. A720
	Schieder Jos appr rl	Polk-Clement Directory Co., Publishers	Image pg. A720
	Schieder Wm A sign pntr hl	Polk-Clement Directory Co., Publishers	Image pg. A720

107 GENESEE ST

Year	Uses	Source	
1960	Vacant	Polk-Clement Directory Co. Inc.,	Image pg. A71
1955	Brenner Jos J	Polk-Clement Directory Co. Inc.,	Image pg. A78
1950	Kalaftic Eliz Mrs restr	Polk-Clement Directory Co. Inc.,	Image pg. A90
	Kalaftic Gust	Polk-Clement Directory Co. Inc.,	Image pg. A90
1946	Miller Chas J	Polk-Clement Directory Co. Inc.,	Image pg. A99
	Scott May Mrs	Polk-Clement Directory Co. Inc.,	Image pg. A99
1940	ODonnell May Mrs 2d hd clo	Polk-Clement Directory Co. Inc.,	Image pg. A103
1935	ODonnell May Mrs 2d hd clo	Polk-Clement Directory Co. Inc.	Image pg. A112
1930	ODonnell Mar 2d hd clothinz	Polk-Clement Directory Co. Inc.,	Image pg. A147
1925	Bean Wm L mach hd r	Polk-Clement Directory Co., Publishers	Image pg. A721
	ODonnell John C clothing	Polk-Clement Directory Co., Publishers	Image pg. A722

FINDINGS

108 GENESEE ST

Year	Uses	Source	
1975	Vacant	R. L. Polk Co.	Image pg. A40
	Vacant	R. L. Polk Co.	Image pg. A40
	Vacant	R. L. Polk Co.	Image pg. A40
1970	WINN ELMER ARTIFICIAL LIMBS	R.L. Polk Company, Inc., Publishers	Image pg. A52
	LANG JOHN F	R.L. Polk Company, Inc., Publishers	Image pg. A52
	KALAFTIC ELIZ MRS	R.L. Polk Company, Inc., Publishers	Image pg. A52
1964	Winn Elmer artificial limbs	R. L. Polk Co., Inc., Publishers	Image pg. A62
	Kalaftic Eliz Mrs	R. L. Polk Co., Inc., Publishers	Image pg. A62
	Parsons Blanche L Mrs	R. L. Polk Co., Inc., Publishers	Image pg. A62
1960	Winn Elmer artificial limbs	Polk-Clement Directory Co. Inc.,	Image pg. A71
	Kalaftic Eliz Mrs	Polk-Clement Directory Co. Inc.,	Image pg. A71
	Dickinson Parsons	Polk-Clement Directory Co. Inc.,	Image pg. A71
1955	Winn Elmer artificial limbs	Polk-Clement Directory Co. Inc.,	Image pg. A78
	Dickinson Parsons	Polk-Clement Directory Co. Inc.,	Image pg. A78
1950	Winn Elmer artificial limbs	Polk-Clement Directory Co. Inc.,	Image pg. A90
	LaPlaca Jos	Polk-Clement Directory Co. Inc.,	Image pg. A90
	Dickinson Merle J	Polk-Clement Directory Co. Inc.,	Image pg. A90
1946	Cary Safe Co	Polk-Clement Directory Co. Inc.,	Image pg. A99
	Dickinson Merle J	Polk-Clement Directory Co. Inc.,	Image pg. A99
1940	Dillenseger Louis pictures	Polk-Clement Directory Co. Inc.,	Image pg. A103
	Soggi Donata	Polk-Clement Directory Co. Inc.,	Image pg. A103
	Walch C	Polk-Clement Directory Co. Inc.,	Image pg. A103
1935	Dillenseger Louis pictures	Polk-Clement Directory Co. Inc.	Image pg. A112
	Daley Jas W	Polk-Clement Directory Co. Inc.	Image pg. A112
	Studt Henry	Polk-Clement Directory Co. Inc.	Image pg. A112
1930	Sninner Marie shoes	Polk-Clement Directory Co. Inc.,	Image pg. A147
	ttudt Henry	Polk-Clement Directory Co. Inc.,	Image pg. A147
1925	SpinnerAugusta Eug elk M Spinner & Co r	Polk-Clement Directory Co., Publishers	Image pg. A723
	SpinnerAugusta M & Co Mrs Marie Spinner Jos Bellanca shoes	Polk-Clement Directory Co., Publishers	Image pg. A723

109 GENESEE ST

Year	Uses	Source	
1985	Seeberg H Inc Whse	R. L. Polk Co., Publishers	Image pg. A28
1980	Seeberg H Inc Whse	R. L. Polk Co., Publishers	Image pg. A36
1975	Seeberg H Inc Whse	R. L. Polk Co.	Image pg. A40
1970	VACANT	R.L. Polk Company, Inc., Publishers	Image pg. A52
1964	Woolen Store	R. L. Polk Co., Inc., Publishers	Image pg. A62

FINDINGS

Year	Uses	Source	
1960	Woolen Store	Polk-Clement Directory Co. Inc.,	Image pg. A71
1955	Vacant	Polk-Clement Directory Co. Inc.,	Image pg. A78
1950	Queen City Rubber Co	Polk-Clement Directory Co. Inc.,	Image pg. A90
1946	LaPlaca Jos H chiropodist	Polk-Clement Directory Co. Inc.,	Image pg. A99
	Queen City Rubber Co	Polk-Clement Directory Co. Inc.,	Image pg. A99
1940	Queen City Rubber Co	Polk-Clement Directory Co. Inc.,	Image pg. A103
	LaPlaca Jos H chiropodist	Polk-Clement Directory Co. Inc.,	Image pg. A103
1935	Queen City Rubber Co	Polk-Clement Directory Co. Inc.	Image pg. A112
1930	Queen Citv Rubber Co whol	Polk-Clement Directory Co. Inc.,	Image pg. A147
	and retail	Polk-Clement Directory Co. Inc.,	Image pg. A147
1925	STAGE Willis A clk rl	Polk-Clement Directory Co., Publishers	Image pg. A724

110 GENESEE ST

Year	Uses	Source	
1992	Vacant 3 Hses	R. L. Polk Co., Publishers	Image pg. A19
1985	Vacant	R. L. Polk Co., Publishers	Image pg. A28
1980	New Genesee Restaurant	R. L. Polk Co., Publishers	Image pg. A36
1975	New Genesee Restaurant	R. L. Polk Co.	Image pg. A40
1970	VACANT	R.L. Polk Company, Inc., Publishers	Image pg. A52
1964	Friars Lounge restr	R. L. Polk Co., Inc., Publishers	Image pg. A62
	Basso Andy	R. L. Polk Co., Inc., Publishers	Image pg. A62
1960	Basso Anna M Mrs restr	Polk-Clement Directory Co. Inc.,	Image pg. A71
	Basso Andy	Polk-Clement Directory Co. Inc.,	Image pg. A71
	Sawdy Carl	Polk-Clement Directory Co. Inc.,	Image pg. A71
1955	Buttler Francis	Polk-Clement Directory Co. Inc.,	Image pg. A78
	Basso Andy	Polk-Clement Directory Co. Inc.,	Image pg. A78
	Basso Anna M Mrs restr	Polk-Clement Directory Co. Inc.,	Image pg. A78
1950	Basso Andy	Polk-Clement Directory Co. Inc.,	Image pg. A90
	Basso Anna M Mrs restr	Polk-Clement Directory Co. Inc.,	Image pg. A90
1946	Nole Anna M restr	Polk-Clement Directory Co. Inc.,	Image pg. A99
1940	Vacant	Polk-Clement Directory Co. Inc.,	Image pg. A103
1935	Terminal Coffee Shoppe	Polk-Clement Directory Co. Inc.	Image pg. A112
1930	Campbell Marat restr	Polk-Clement Directory Co. Inc.,	Image pg. A147
1925	Lung Kai restr	Polk-Clement Directory Co., Publishers	Image pg. A726
	Alert Electric Co Jos J Buchheit pres Jos J Berger sec Jas GC Dehlinger sec	Polk-Clement Directory Co., Publishers	Image pg. A725

FINDINGS

Genesee St

111 Genesee St

Year	Uses	Source
2014	CONSULAR AFFAIRS BUREAU OF	EDR Digital Archive
	WINTHROP FINANCIAL INC	EDR Digital Archive
	CONSULAR AFFAIRS BUREAU OF	EDR Digital Archive
	WINTHROP FINANCIAL INC	EDR Digital Archive

GENESEE ST

111 GENESEE ST

Year	Uses	Source	
1950	Seeberg H Inc mens clo	Polk-Clement Directory Co. Inc.,	Image pg. A90
1946	Hellmann Marie	Polk-Clement Directory Co. Inc.,	Image pg. A99
	Briggs Monte L	Polk-Clement Directory Co. Inc.,	Image pg. A99
	Briggs Fred M	Polk-Clement Directory Co. Inc.,	Image pg. A99
	Davis Clara Mrs	Polk-Clement Directory Co. Inc.,	Image pg. A99
	Luce Pearl C Mrs	Polk-Clement Directory Co. Inc.,	Image pg. A99
	Miller Eliz	Polk-Clement Directory Co. Inc.,	Image pg. A99
	Miller Costume Co	Polk-Clement Directory Co. Inc.,	Image pg. A99
	Mandel Henry L umbrellas	Polk-Clement Directory Co. Inc.,	Image pg. A99
1940	Davis Clara	Polk-Clement Directory Co. Inc.,	Image pg. A103
	Sciolino Victoria Mrs	Polk-Clement Directory Co. Inc.,	Image pg. A103
	Luce Pearl C Mrs	Polk-Clement Directory Co. Inc.,	Image pg. A103
	Winter G A Co shoes	Polk-Clement Directory Co. Inc.,	Image pg. A103
	Winter Costume Co costumers	Polk-Clement Directory Co. Inc.,	Image pg. A103
	Mandel Henry L umbrellas	Polk-Clement Directory Co. Inc.,	Image pg. A103
1935	Winter G A Co vocational shoes	Polk-Clement Directory Co. Inc.	Image pg. A112
	Winter Costume Co costumers	Polk-Clement Directory Co. Inc.	Image pg. A112
	Mandel Henry L umbrellas	Polk-Clement Directory Co. Inc.	Image pg. A112
1930	Sugz Helen beauty shop	Polk-Clement Directory Co. Inc.,	Image pg. A147
	Kuster Jos iwlr	Polk-Clement Directory Co. Inc.,	Image pg. A147
	Mandel Henry L umbrella mfr	Polk-Clement Directory Co. Inc.,	Image pg. A147

112 GENESEE ST

Year	Uses	Source	
2008	112 GENESSE STREET LLC	Polk City Directories	Image pg. A2
	nonclassified establishments	Polk City Directories	Image pg. A2
	COATINGS ALLIANCE paint mfrs	Polk City Directories	Image pg. A2

FINDINGS

Year	Uses	Source	
2008	ELLICOTT PAINT & DECORATING	Polk City Directories	Image pg. A2
	wallpapers & wallcoverings	Polk City Directories	Image pg. A2
2001	COATINGS ALLIANCE THE	EQUIFAX Polk City Directory	Image pg. A7
	THE COTINGS ALLIANCE paintsallied prodts	EQUIFAX Polk City Directory	Image pg. A7
1998	ELLICOTT PAINT & DECORATING	The Polk Company,City Directory Division	Image pg. A11
	pnt gs wipr strs	The Polk Company,City Directory Division	Image pg. A11
1992	Ellicott Paint Co Inc	R. L. Polk Co., Publishers	Image pg. A19
1985	Ellicott Paint Co Inc	R. L. Polk Co., Publishers	Image pg. A28
	Giles Harold W	R. L. Polk Co., Publishers	Image pg. A28
1980	A B C Book Store	R. L. Polk Co., Publishers	Image pg. A36
	Giles H W Old & Rare Books	R. L. Polk Co., Publishers	Image pg. A36
	Gies Harold W	R. L. Polk Co., Publishers	Image pg. A36
	Vacant	R. L. Polk Co., Publishers	Image pg. A36
1975	A B C Book Store	R. L. Polk Co.	Image pg. A40
	Giles H W Old & Rare Books	R. L. Polk Co.	Image pg. A40
	Giles Harold W	R. L. Polk Co.	Image pg. A40
	Vacant	R. L. Polk Co.	Image pg. A40
1970	A B C BOOKSTORE	R.L. Polk Company, Inc., Publishers	Image pg. A52
	GILES HAROLD W	R.L. Polk Company, Inc., Publishers	Image pg. A52
	COLEMAN ANN MRS	R.L. Polk Company, Inc., Publishers	Image pg. A52
1964	Athens Food Co gro	R. L. Polk Co., Inc., Publishers	Image pg. A62
	Eoannou Kaleope Mrs	R. L. Polk Co., Inc., Publishers	Image pg. A62
	Hillebrand Wm	R. L. Polk Co., Inc., Publishers	Image pg. A62
	Riedl Clarence J	R. L. Polk Co., Inc., Publishers	Image pg. A62
1960	Olympic Fruit Co	Polk-Clement Directory Co. Inc.,	Image pg. A71
	Eoannou Kaleope Mrs	Polk-Clement Directory Co. Inc.,	Image pg. A71
	Riedl Clarence J	Polk-Clement Directory Co. Inc.,	Image pg. A71
	Hillebrand W Mrs	Polk-Clement Directory Co. Inc.,	Image pg. A71
1955	Olympic Fruit Mkt gros	Polk-Clement Directory Co. Inc.,	Image pg. A78
	Ortolane Leonard	Polk-Clement Directory Co. Inc.,	Image pg. A78
	Hillebrand Wm	Polk-Clement Directory Co. Inc.,	Image pg. A78
1950	Hilebrand Wm W	Polk-Clement Directory Co. Inc.,	Image pg. A90
	Olympic Fruit Mkt gros	Polk-Clement Directory Co. Inc.,	Image pg. A90
1946	Young Mamie drsmkr	Polk-Clement Directory Co. Inc.,	Image pg. A99
	Blaskowiak Josephine Mrs	Polk-Clement Directory Co. Inc.,	Image pg. A99
	Hillebrand Wm W	Polk-Clement Directory Co. Inc.,	Image pg. A99
	Olympic Fruit Mkt gros	Polk-Clement Directory Co. Inc.,	Image pg. A99
1940	Bondreas Gus gro	Polk-Clement Directory Co. Inc.,	Image pg. A103

FINDINGS

Year	Uses	Source	
1940	Young Mamie drsmkr	Polk-Clement Directory Co. Inc.,	Image pg. A103
	Blaszkowiak Josephine Mrs	Polk-Clement Directory Co. Inc.,	Image pg. A103
	Hillebrand Wm W	Polk-Clement Directory Co. Inc.,	Image pg. A103
1935	Economy Paint Stores Inc	Polk-Clement Directory Co. Inc.	Image pg. A112
	Mayer Arth G wall paper	Polk-Clement Directory Co. Inc.	Image pg. A112
	Young M Co drsmkrs	Polk-Clement Directory Co. Inc.	Image pg. A112
	Herrmann Mary T Mrs	Polk-Clement Directory Co. Inc.	Image pg. A112
	Martin Josephine Mrs	Polk-Clement Directory Co. Inc.	Image pg. A112
1930	Ellicott Paint Co Inc	Polk-Clement Directory Co. Inc.,	Image pg. A147
	Ang r Alice	Polk-Clement Directory Co. Inc.,	Image pg. A147
1925	Eastwood Geo F carp h	Polk-Clement Directory Co., Publishers	Image pg. A727

113 GENESEE ST

Year	Uses	Source	
1964	Seeberg H Inc clo mfr	R. L. Polk Co., Inc., Publishers	Image pg. A62
1955	Buckenmaier Gotthilf K hair gds	Polk-Clement Directory Co. Inc.,	Image pg. A78
1950	Buckenmaier Gotthilf K hair gds	Polk-Clement Directory Co. Inc.,	Image pg. A90
1946	Buckenmaier Gotthilf K hair gds	Polk-Clement Directory Co. Inc.,	Image pg. A99
	Seeberg H Inc clo mfrs	Polk-Clement Directory Co. Inc.,	Image pg. A99
1940	Buckenmaier Gotthilf K hair gds	Polk-Clement Directory Co. Inc.,	Image pg. A103
	Seeberg H Inc clo mfrs	Polk-Clement Directory Co. Inc.,	Image pg. A103
1935	Buckenmaier Gotthilf K hair gds	Polk-Clement Directory Co. Inc.	Image pg. A112
	Seeberg H Inc clo mfrs	Polk-Clement Directory Co. Inc.	Image pg. A112
1930	Dillinseger Louis A art gds	Polk-Clement Directory Co. Inc.,	Image pg. A147
	Store	Polk-Clement Directory Co. Inc.,	Image pg. A147
	Haefners Art & Religious	Polk-Clement Directory Co. Inc.,	Image pg. A147
1925	Haefner Anna art store	Polk-Clement Directory Co., Publishers	Image pg. A728

115 GENESEE ST

Year	Uses	Source	
1930	Gleason Terrence F barber	Polk-Clement Directory Co. Inc.,	Image pg. A147

117 GENESEE ST

Year	Uses	Source	
1930	Winter Costume Co costumers	Polk-Clement Directory Co. Inc.,	Image pg. A147
	Buckenmaier Gotthelf wigmkr	Polk-Clement Directory Co. Inc.,	Image pg. A147

118 GENESEE ST

Year	Uses	Source	
1992	Scherer F & Sons Parking Lot	R. L. Polk Co., Publishers	Image pg. A19

FINDINGS

Year	Uses	Source	
1985	Scherer F & Sons Parking Lot	R. L. Polk Co., Publishers	Image pg. A28
1980	Scherer F & Sons Parking Lot	R. L. Polk Co., Publishers	Image pg. A36
1975	Scherer F & Sons Parking Lot	R. L. Polk Co.	Image pg. A40
1970	SCHERER F & SONS PARKING LOT	R.L. Polk Company, Inc., Publishers	Image pg. A52
1964	Scherer F & Sons parking lot	R. L. Polk Co., Inc., Publishers	Image pg. A62
1960	Scherer F & Sons Parking lot	Polk-Clement Directory Co. Inc.,	Image pg. A71
1955	Voenkim Andrew	Polk-Clement Directory Co. Inc.,	Image pg. A78
1950	Voenkin Andrew furn rms	Polk-Clement Directory Co. Inc.,	Image pg. A90
1946	Vacantstore	Polk-Clement Directory Co. Inc.,	Image pg. A99
1940	Baldwin Jos R & Co Inc br furn	Polk-Clement Directory Co. Inc.,	Image pg. A103
1935	Baldwin Jos R & Co furn	Polk-Clement Directory Co. Inc.	Image pg. A112
1930	118 20 Baldwin Jos R & Co furn	Polk-Clement Directory Co. Inc.,	Image pg. A147

119 GENESEE ST

Year	Uses	Source	
1930	119 21 Seeberz H Inc mens furngs	Polk-Clement Directory Co. Inc.,	Image pg. A147

120 GENESEE ST

Year	Uses	Source	
1964	Scherer F & Sons parking lot	R. L. Polk Co., Inc., Publishers	Image pg. A62
1960	Scherer F & Sons Parking lot	Polk-Clement Directory Co. Inc.,	Image pg. A71
1955	Norris Henry A watch repr	Polk-Clement Directory Co. Inc.,	Image pg. A78
1950	Norris Henry A watch repr	Polk-Clement Directory Co. Inc.,	Image pg. A90
1946	Norris Henry A watch repr	Polk-Clement Directory Co. Inc.,	Image pg. A99
	Modern Electric Appliance Co	Polk-Clement Directory Co. Inc.,	Image pg. A99
1940	Baldwin Jos R & Co Inc br furn	Polk-Clement Directory Co. Inc.,	Image pg. A103
	Thompson Florence corsetiere	Polk-Clement Directory Co. Inc.,	Image pg. A103
1935	Baldwin Jos R & Co furn	Polk-Clement Directory Co. Inc.	Image pg. A112
	Lenihan Dennis	Polk-Clement Directory Co. Inc.	Image pg. A112
	Caros Gust J	Polk-Clement Directory Co. Inc.	Image pg. A112
1930	118 20 Baldwin Jos R & Co furn	Polk-Clement Directory Co. Inc.,	Image pg. A147
	Metz Chas J contr	Polk-Clement Directory Co. Inc.,	Image pg. A147

121 GENESEE ST

Year	Uses	Source	
1992	Vacant	R. L. Polk Co., Publishers	Image pg. A19
1985	Vacant	R. L. Polk Co., Publishers	Image pg. A28
1980	Vacant	R. L. Polk Co., Publishers	Image pg. A36
1975	Seeberg H Inc men & boys cldo	R. L. Polk Co.	Image pg. A40

FINDINGS

Year	Uses	Source	
1970	SEEBERG H INC MEN & BOYS CLO	R.L. Polk Company, Inc., Publishers	Image pg. A52
1964	Seeberg H Inc clo mfr	R. L. Polk Co., Inc., Publishers	Image pg. A62
1960	Seeberg H Inc mens clo mfrs	Polk-Clement Directory Co. Inc.,	Image pg. A71
1955	Seeberg H Inc mens clo	Polk-Clement Directory Co. Inc.,	Image pg. A78
1930	119 21 Seeberz H Inc mens furngs	Polk-Clement Directory Co. Inc.,	Image pg. A147
1925	Frier Edith wid Wm h	Polk-Clement Directory Co., Publishers	Image pg. A730
	Mc Helen elk h	Polk-Clement Directory Co., Publishers	Image pg. A731
	SNYDER Harvey waiter r	Polk-Clement Directory Co., Publishers	Image pg. A732
	Bennett Wm confr	Polk-Clement Directory Co., Publishers	Image pg. A729

122 GENESEE ST

Year	Uses	Source	
2001	SCHERER F & SONS furn stores	EQUIFAX Polk City Directory	Image pg. A7
1998	126 SCHERER F & SONS furniture	The Polk Company,City Directory Division	Image pg. A11
	stores	The Polk Company,City Directory Division	Image pg. A11
1992	Scherer F & Sons furn	R. L. Polk Co., Publishers	Image pg. A19
1985	Scherer F & Sons furn	R. L. Polk Co., Publishers	Image pg. A28
1980	Scherer F & Sons furn	R. L. Polk Co., Publishers	Image pg. A36
	Vacant	R. L. Polk Co., Publishers	Image pg. A36
1975	Vacant	R. L. Polk Co.	Image pg. A40
	Vacant	R. L. Polk Co.	Image pg. A40
	Pluta Virginia Mrs	R. L. Polk Co.	Image pg. A40
	Scherer F & Sons furn	R. L. Polk Co.	Image pg. A40
1970	SCHERER F & SONS FURN	R.L. Polk Company, Inc., Publishers	Image pg. A52
	PLUTA VIRGINIA MRS	R.L. Polk Company, Inc., Publishers	Image pg. A52
1964	Scherer F & Sons Inc furn	R. L. Polk Co., Inc., Publishers	Image pg. A62
1960	Scherer F & Sons Inc furn	Polk-Clement Directory Co. Inc.,	Image pg. A71
1955	Scherer F & Sons Inc furn	Polk-Clement Directory Co. Inc.,	Image pg. A78
1950	Scherer F & Sons Inc furn	Polk-Clement Directory Co. Inc.,	Image pg. A90
1946	Scherer F & Sons Inc furn	Polk-Clement Directory Co. Inc.,	Image pg. A99
1940	Scherer F & Sons Inc	Polk-Clement Directory Co. Inc.,	Image pg. A103
1935	Seeger J G & Sons furn	Polk-Clement Directory Co. Inc.	Image pg. A112
1930	122 26 Seeger J G & Sons furn	Polk-Clement Directory Co. Inc.,	Image pg. A147
1925	FRITZ Paul cook Lafayette Hotel r	Polk-Clement Directory Co., Publishers	Image pg. A733
	Partridge Clara E wid Alf T New Haven Lunch h	Polk-Clement Directory Co., Publishers	Image pg. A734

FINDINGS

123 GENESEE ST

Year	Uses	Source	
1950	Seeberg H Inc mens clo	Polk-Clement Directory Co. Inc.,	Image pg. A90
1930	Lane Frank & Sons Inc meats	Polk-Clement Directory Co. Inc.,	Image pg. A147
	whol and retail	Polk-Clement Directory Co. Inc.,	Image pg. A147
1925	LANG FIELD Florence r	Polk-Clement Directory Co., Publishers	Image pg. A735
	Minnesota Alice slswmn S S Kresge Co rl	Polk-Clement Directory Co., Publishers	Image pg. A736
	Frank gro and meats	Polk-Clement Directory Co., Publishers	Image pg. A735

Genesee St

124 Genesee St

Year	Uses	Source
2014	SCHERER F & SONS INC	EDR Digital Archive
	SCHERER FURNITURE	EDR Digital Archive
	SCHERER F & SONS INC	EDR Digital Archive
	SCHERER FURNITURE	EDR Digital Archive
2010	SCHERER F & SONS INC	EDR Digital Archive
	SCHERER FURNITURE	EDR Digital Archive
	SCHERER F & SONS INC	EDR Digital Archive
	SCHERER FURNITURE	EDR Digital Archive

GENESEE ST

124 GENESEE ST

Year	Uses	Source	
2008	furniture dirs retail	Polk City Directories	Image pg. A2
	SCHERER FURNITURE INC	Polk City Directories	Image pg. A2
2001	SCHERER FURNITURE furn stores	EQUIFAX Polk City Directory	Image pg. A7
1925	Kessler Robt mach hd rl	Polk-Clement Directory Co., Publishers	Image pg. A737

125 GENESEE ST

Year	Uses	Source	
1960	Seeberg H Inc mens clo mfrs	Polk-Clement Directory Co. Inc.,	Image pg. A71
1946	Seeberg H Inc clo mfrs	Polk-Clement Directory Co. Inc.,	Image pg. A99
	Seton Clothes Inc	Polk-Clement Directory Co. Inc.,	Image pg. A99
1940	Seeberg H Inc clo mfrs	Polk-Clement Directory Co. Inc.,	Image pg. A103
1935	Seeberg H Inc clo mfrs	Polk-Clement Directory Co. Inc.	Image pg. A112
1925	Laukhardt Kath wid Henry rl	Polk-Clement Directory Co., Publishers	Image pg. A738
	WOLTZ Kath clk rl	Polk-Clement Directory Co., Publishers	Image pg. A739

FINDINGS

126 GENESEE ST

Year	Uses	Source	
1964	Pluta Virginia Mrs	R. L. Polk Co., Inc., Publishers	Image pg. A63
	Scherer F & Sons Inc furn	R. L. Polk Co., Inc., Publishers	Image pg. A62
	Rothang Abbie L Mrs	R. L. Polk Co., Inc., Publishers	Image pg. A62
1960	Scherer F & Sons Inc furn	Polk-Clement Directory Co. Inc.,	Image pg. A71
	Rothang Abbie L Mrs	Polk-Clement Directory Co. Inc.,	Image pg. A71
	Alezot Nore	Polk-Clement Directory Co. Inc.,	Image pg. A71
	Pluta Virginia Mrs	Polk-Clement Directory Co. Inc.,	Image pg. A71
1955	Scherer F & Sons Inc furn	Polk-Clement Directory Co. Inc.,	Image pg. A78
	Rothang Frank A	Polk-Clement Directory Co. Inc.,	Image pg. A78
1950	Scherer F & Sons Inc furn	Polk-Clement Directory Co. Inc.,	Image pg. A90
	Warboys Henry F	Polk-Clement Directory Co. Inc.,	Image pg. A90
	Clayton Abbie L Mrs	Polk-Clement Directory Co. Inc.,	Image pg. A90
	Ozeir Mouemin	Polk-Clement Directory Co. Inc.,	Image pg. A90
1946	Scherer F & Sons Inc furn	Polk-Clement Directory Co. Inc.,	Image pg. A99
	Warboys Henry F	Polk-Clement Directory Co. Inc.,	Image pg. A99
	Ozier Mouemin	Polk-Clement Directory Co. Inc.,	Image pg. A99
	Clayton Abbie L Mrs	Polk-Clement Directory Co. Inc.,	Image pg. A99
1940	Scherer F & Sons Inc	Polk-Clement Directory Co. Inc.,	Image pg. A103
	Lenehan Dennis	Polk-Clement Directory Co. Inc.,	Image pg. A103
	Warboys Henry F	Polk-Clement Directory Co. Inc.,	Image pg. A103
1935	Seeger J G & Sons furn	Polk-Clement Directory Co. Inc.	Image pg. A112
	Ruppenthal Chas	Polk-Clement Directory Co. Inc.	Image pg. A112
	Michy Louis	Polk-Clement Directory Co. Inc.	Image pg. A112
1930	122 26 Seeger J G & Sons furn	Polk-Clement Directory Co. Inc.,	Image pg. A147
	Partridge Clara E Mrs	Polk-Clement Directory Co. Inc.,	Image pg. A147
	Pinkerton Eliz D Mrs	Polk-Clement Directory Co. Inc.,	Image pg. A147
	Miohy Louis	Polk-Clement Directory Co. Inc.,	Image pg. A147
	Funk Cath	Polk-Clement Directory Co. Inc.,	Image pg. A147
1925	WILLIAMS Percy kitchen hlpr rl	Polk-Clement Directory Co., Publishers	Image pg. A742
	GIBBS Mazie Mrs waitress rl	Polk-Clement Directory Co., Publishers	Image pg. A740
	Kessler Irene M sten Ocean Accident & Guarantee Corp rl	Polk-Clement Directory Co., Publishers	Image pg. A741

128 GENESEE ST

Year	Uses	Source	
1992	Vacant 2 Hses	R. L. Polk Co., Publishers	Image pg. A19
1985	Vacant	R. L. Polk Co., Publishers	Image pg. A28
1980	Vacant	R. L. Polk Co., Publishers	Image pg. A36

FINDINGS

Year	Uses	Source	
1975	Vacant	R. L. Polk Co.	Image pg. A40
	Vacant	R. L. Polk Co.	Image pg. A40
1970	BUFFALO EVERGREEN CO STGE	R.L. Polk Company, Inc., Publishers	Image pg. A52
1964	Messina Import Co gro	R. L. Polk Co., Inc., Publishers	Image pg. A63
	Koskoria Peter	R. L. Polk Co., Inc., Publishers	Image pg. A63
1960	Koskoros Peter gro	Polk-Clement Directory Co. Inc.,	Image pg. A71
	Glinos Alex C	Polk-Clement Directory Co. Inc.,	Image pg. A71
1955	Pluta John	Polk-Clement Directory Co. Inc.,	Image pg. A78
	Vassios Jas gro	Polk-Clement Directory Co. Inc.,	Image pg. A78
1950	Brady Peter J	Polk-Clement Directory Co. Inc.,	Image pg. A90
	Vassios Jas gro	Polk-Clement Directory Co. Inc.,	Image pg. A90
1946	Brady John	Polk-Clement Directory Co. Inc.,	Image pg. A99
	Vassios Jas gro	Polk-Clement Directory Co. Inc.,	Image pg. A99
1940	Jordans Peter W	Polk-Clement Directory Co. Inc.,	Image pg. A103
	Vassios Jas gro	Polk-Clement Directory Co. Inc.,	Image pg. A103
	Wachter Moritz	Polk-Clement Directory Co. Inc.,	Image pg. A103
1935	Independent Beauty Shop Inc	Polk-Clement Directory Co. Inc.	Image pg. A112
	Jordans Peter W	Polk-Clement Directory Co. Inc.	Image pg. A112
1930	Daley Jas W confr	Polk-Clement Directory Co. Inc.,	Image pg. A147

132 GENESEE ST

Year	Uses	Source	
1975	Vacant	R. L. Polk Co.	Image pg. A42
1970	CARRINGTON JAMES D INS & REAL EST	R.L. Polk Company, Inc., Publishers	Image pg. A52
1964	Vacant	R. L. Polk Co., Inc., Publishers	Image pg. A63
1960	Club 132 restr	Polk-Clement Directory Co. Inc.,	Image pg. A71
1955	Frank & Norms restr	Polk-Clement Directory Co. Inc.,	Image pg. A78
1950	Frank & Norms restr	Polk-Clement Directory Co. Inc.,	Image pg. A90
1946	Gulino Frank restr	Polk-Clement Directory Co. Inc.,	Image pg. A99
1940	Jordans Peter W restr	Polk-Clement Directory Co. Inc.,	Image pg. A103
1935	Jordans Peter W restr	Polk-Clement Directory Co. Inc.	Image pg. A112
1930	Vacant	Polk-Clement Directory Co. Inc.,	Image pg. A147

135 GENESEE ST

Year	Uses	Source	
1975	Graf & Dellwardt Inc whol plmb	R. L. Polk Co.	Image pg. A43
1970	GRAMENSTETTER CARL F	R.L. Polk Company, Inc., Publishers	Image pg. A52
	SEGEL DRUG CO	R.L. Polk Company, Inc., Publishers	Image pg. A52

Year	Uses	Source	
1964	Segel Drug Co	R. L. Polk Co., Inc., Publishers	Image pg. A63
1960	Segel Drug Co	Polk-Clement Directory Co. Inc.,	Image pg. A71
1955	Segel Drug Co	Polk-Clement Directory Co. Inc.,	Image pg. A78
1950	Segel Drug Co	Polk-Clement Directory Co. Inc.,	Image pg. A90
1946	Segel Drug Co	Polk-Clement Directory Co. Inc.,	Image pg. A99
1940	Segel Louis drugs	Polk-Clement Directory Co. Inc.,	Image pg. A103
1935	Segel Louis drugs	Polk-Clement Directory Co. Inc.	Image pg. A112
1930	Segel Louis dreas	Polk-Clement Directory Co. Inc.,	Image pg. A147

136 GENESEE ST

Year	Uses	Source	
1930	Quackenbush Loon	Polk-Clement Directory Co. Inc.,	Image pg. A147

137 GENESEE ST

Year	Uses	Source	
1970	VACANT	R.L. Polk Company, Inc., Publishers	Image pg. A52
	APARTMENTS	R.L. Polk Company, Inc., Publishers	Image pg. A52
	NO RETURN	R.L. Polk Company, Inc., Publishers	Image pg. A52
	VACANT	R.L. Polk Company, Inc., Publishers	Image pg. A52
	NO RETURN	R.L. Polk Company, Inc., Publishers	Image pg. A52
	VACANT	R.L. Polk Company, Inc., Publishers	Image pg. A52
1964	Vacant	R. L. Polk Co., Inc., Publishers	Image pg. A63
	Dauman Frank J	R. L. Polk Co., Inc., Publishers	Image pg. A63
	Harrison W Theo	R. L. Polk Co., Inc., Publishers	Image pg. A63
1960	Schutt Louis Inc optns	Polk-Clement Directory Co. Inc.,	Image pg. A71
	Dauman Frank J	Polk-Clement Directory Co. Inc.,	Image pg. A71
1955	Schutt Louis Inc optns	Polk-Clement Directory Co. Inc.,	Image pg. A78
	Burns Robt C	Polk-Clement Directory Co. Inc.,	Image pg. A78
	Hurrie Otto F	Polk-Clement Directory Co. Inc.,	Image pg. A78
1950	Schutt Louis Inc opticians	Polk-Clement Directory Co. Inc.,	Image pg. A90
	Burns Robt C	Polk-Clement Directory Co. Inc.,	Image pg. A90
	Hurrle Otto F	Polk-Clement Directory Co. Inc.,	Image pg. A90
	Recktenwalt Raymond	Polk-Clement Directory Co. Inc.,	Image pg. A90
1946	Schutt Louis Inc opticians	Polk-Clement Directory Co. Inc.,	Image pg. A99
	Burns Robt C	Polk-Clement Directory Co. Inc.,	Image pg. A99
	Hurle Otto	Polk-Clement Directory Co. Inc.,	Image pg. A99
	Recktenwalt Raymond	Polk-Clement Directory Co. Inc.,	Image pg. A99
1940	Schutt & Haffa Inc jwlrs	Polk-Clement Directory Co. Inc.,	Image pg. A103
	Schutt Louis Inc opticians	Polk-Clement Directory Co. Inc.,	Image pg. A103

Year	Uses	Source	
1940	Burns Robt C	Polk-Clement Directory Co. Inc.,	Image pg. A103
1935	Schutt & Haffa jwlrs	Polk-Clement Directory Co. Inc.	Image pg. A112
	Helen Jane Shoppe beauty shop	Polk-Clement Directory Co. Inc.	Image pg. A112
	Sugg Helen	Polk-Clement Directory Co. Inc.	Image pg. A112
	Everett Benj	Polk-Clement Directory Co. Inc.	Image pg. A112
1930	Sehutt & Haffa opticians	Polk-Clement Directory Co. Inc.,	Image pg. A147
	Voas Chester A	Polk-Clement Directory Co. Inc.,	Image pg. A147
	Dettinger Alice Mrs	Polk-Clement Directory Co. Inc.,	Image pg. A147

139 GENESEE ST

Year	Uses	Source	
1970	VACANT	R.L. Polk Company, Inc., Publishers	Image pg. A52
1964	A B C Book Store	R. L. Polk Co., Inc., Publishers	Image pg. A63
1960	Genesee Book Store	Polk-Clement Directory Co. Inc.,	Image pg. A71
1955	Genesee Book Store	Polk-Clement Directory Co. Inc.,	Image pg. A78
	Vassios Jas	Polk-Clement Directory Co. Inc.,	Image pg. A78
1950	Genesee Book Store	Polk-Clement Directory Co. Inc.,	Image pg. A90
	Vassios Jas	Polk-Clement Directory Co. Inc.,	Image pg. A90
1946	Vassios Jas	Polk-Clement Directory Co. Inc.,	Image pg. A99
	Stork Shoppe furn	Polk-Clement Directory Co. Inc.,	Image pg. A99
1940	Schuman Wm liquor	Polk-Clement Directory Co. Inc.,	Image pg. A103
	Recktenwalt Raymond A	Polk-Clement Directory Co. Inc.,	Image pg. A103
1935	Schuman Wm liquor	Polk-Clement Directory Co. Inc.	Image pg. A112
	Vassios Jas	Polk-Clement Directory Co. Inc.	Image pg. A112
1930	Kamberos Peter	Polk-Clement Directory Co. Inc.,	Image pg. A147
	Snyder Jos T Retail Cigar	Polk-Clement Directory Co. Inc.,	Image pg. A147
	Stores Inc br	Polk-Clement Directory Co. Inc.,	Image pg. A147
	Mann Bros Flower Sho D	Polk-Clement Directory Co. Inc.,	Image pg. A147
	2 Shaw Minnie Mrs	Polk-Clement Directory Co. Inc.,	Image pg. A147
1925	RYAN Stasia elk Stoddart Bros Inc rl	Polk-Clement Directory Co., Publishers	Image pg. A744
	Steph elk r	Polk-Clement Directory Co., Publishers	Image pg. A744
	Grashof C H Co Walter E Murphy v pres mgr whol cigars	Polk-Clement Directory Co., Publishers	Image pg. A743

141 GENESEE ST

Year	Uses	Source	
1970	NEW GENESEE RESTAURANT	R.L. Polk Company, Inc., Publishers	Image pg. A52
	APARTMENTS	R.L. Polk Company, Inc., Publishers	Image pg. A52
	VACANT	R.L. Polk Company, Inc., Publishers	Image pg. A52

FINDINGS

Year	Uses	Source	
1970	PORTER CAROL A	R.L. Polk Company, Inc., Publishers	Image pg. A52
	VACANT	R.L. Polk Company, Inc., Publishers	Image pg. A52
	VACANT	R.L. Polk Company, Inc., Publishers	Image pg. A52
1964	New Genesee Restr	R. L. Polk Co., Inc., Publishers	Image pg. A63
	Apartments	R. L. Polk Co., Inc., Publishers	Image pg. A63
	Sullivan Irene Mrs	R. L. Polk Co., Inc., Publishers	Image pg. A63
	Vacant	R. L. Polk Co., Inc., Publishers	Image pg. A63
	Power Edw	R. L. Polk Co., Inc., Publishers	Image pg. A63
	Kurch Albert	R. L. Polk Co., Inc., Publishers	Image pg. A63
1960	New Genesee Restr	Polk-Clement Directory Co. Inc.,	Image pg. A71
	Kurch Albert	Polk-Clement Directory Co. Inc.,	Image pg. A71
1955	New Genesee Restr	Polk-Clement Directory Co. Inc.,	Image pg. A78
	Miller Klimek S	Polk-Clement Directory Co. Inc.,	Image pg. A78
1950	New Genesee Restr	Polk-Clement Directory Co. Inc.,	Image pg. A90
	Eoannou Thos	Polk-Clement Directory Co. Inc.,	Image pg. A90
1946	New Genesee Restr	Polk-Clement Directory Co. Inc.,	Image pg. A99
	Eonnou Thos	Polk-Clement Directory Co. Inc.,	Image pg. A99
	RohriCh Alf	Polk-Clement Directory Co. Inc.,	Image pg. A99
1940	New Genesee Restr	Polk-Clement Directory Co. Inc.,	Image pg. A103
	Eoannou Thos	Polk-Clement Directory Co. Inc.,	Image pg. A103
	Loader Ernest S	Polk-Clement Directory Co. Inc.,	Image pg. A103
1935	New Genesee Restr	Polk-Clement Directory Co. Inc.	Image pg. A112
	Eannon Thos	Polk-Clement Directory Co. Inc.	Image pg. A112
	Davern Jas	Polk-Clement Directory Co. Inc.	Image pg. A112
	Danglis Chas	Polk-Clement Directory Co. Inc.	Image pg. A112
	Bearss Celia J Mrs	Polk-Clement Directory Co. Inc.	Image pg. A112
1930	Galloway Olin	Polk-Clement Directory Co. Inc.,	Image pg. A147
	Eoanton Thos restr	Polk-Clement Directory Co. Inc.,	Image pg. A147
	Smith Chas	Polk-Clement Directory Co. Inc.,	Image pg. A147
	Gurnes Rose Mrs	Polk-Clement Directory Co. Inc.,	Image pg. A147
1925	Delphard Jean wid Geo h	Polk-Clement Directory Co., Publishers	Image pg. A745
	Delphard John V lab h	Polk-Clement Directory Co., Publishers	Image pg. A745
	Provost Jos H lab h	Polk-Clement Directory Co., Publishers	Image pg. A746

143 GENESEE ST

Year	Uses	Source	
1970	VACANT	R.L. Polk Company, Inc., Publishers	Image pg. A52
1964	Sanitary Barber Shop	R. L. Polk Co., Inc., Publishers	Image pg. A63
1960	Sanitary Barber Shop	Polk-Clement Directory Co. Inc.,	Image pg. A71

Year	Uses	Source	
1955	Sanitary Barber Shop	Polk-Clement Directory Co. Inc.,	Image pg. A78
1950	Jax Clothing & Jewelry Center	Polk-Clement Directory Co. Inc.,	Image pg. A90
1946	Thomas Emanuel confr	Polk-Clement Directory Co. Inc.,	Image pg. A99
1940	Krestos Michl barber	Polk-Clement Directory Co. Inc.,	Image pg. A103
1935	Radio Market whol radio parts	Polk-Clement Directory Co. Inc.	Image pg. A112
1930	Lacas Andrew	Polk-Clement Directory Co. Inc.,	Image pg. A147
	Lacas Coffee Co whol	Polk-Clement Directory Co. Inc.,	Image pg. A147
1925	Aeounou Thos chef Jas Gust r	Polk-Clement Directory Co., Publishers	Image pg. A747
	Enzinna & Gust Thos Eoannou and Jas Gust restr	Polk-Clement Directory Co., Publishers	Image pg. A748
	HALEYThos Wm T elk Edw Galvin h	Polk-Clement Directory Co., Publishers	Image pg. A749
	McLoren Margt elk h	Polk-Clement Directory Co., Publishers	Image pg. A750
	WALLACE Wilson chauf h	Polk-Clement Directory Co., Publishers	Image pg. A751

Genesee St

144 Genesee St

Year	Uses	Source
2014	CATHOLIC HEALTH SYSTEM INC	EDR Digital Archive
	CATHOLIC HEALTH SYSTEM INC	EDR Digital Archive

GENESEE ST

144 GENESEE ST

Year	Uses	Source	
1964	Genesee Radio & Parts Co Inc br	R. L. Polk Co., Inc., Publishers	Image pg. A63
1960	Genesee Radio & Parts Co	Polk-Clement Directory Co. Inc.,	Image pg. A71
1955	Troescher Wall Paper Co	Polk-Clement Directory Co. Inc.,	Image pg. A78
1950	Troescher Wall Paper Co	Polk-Clement Directory Co. Inc.,	Image pg. A91
1946	Troescher Wall Paper Co	Polk-Clement Directory Co. Inc.,	Image pg. A99
1940	Troescher Wall Paper Co	Polk-Clement Directory Co. Inc.,	Image pg. A103
1935	Troescher Wall Paper Co	Polk-Clement Directory Co. Inc.	Image pg. A112
1930	Troescher Wall Pa Der Co	Polk-Clement Directory Co. Inc.,	Image pg. A147
1925	BURKARD Tire Corp Alf A Burkard pres John Hauser sec auto supplies	Polk-Clement Directory Co., Publishers	Image pg. A752
	Spink Hayden elk Burkard Tire Corp r	Polk-Clement Directory Co., Publishers	Image pg. A753

145 GENESEE ST

Year	Uses	Source	
1970	GOLDSTEIN IRVING ROOMING HOUSE	R.L. Polk Company, Inc., Publishers	Image pg. A52

Year	Uses	Source	
1970	STROH JACK	R.L. Polk Company, Inc., Publishers	Image pg. A52
1964	Porter Morris	R. L. Polk Co., Inc., Publishers	Image pg. A63
	Franks Furn used	R. L. Polk Co., Inc., Publishers	Image pg. A63
1960	Weinstein Irving used clo	Polk-Clement Directory Co. Inc.,	Image pg. A71
	Anthony Gust	Polk-Clement Directory Co. Inc.,	Image pg. A71
1955	Fruit Adolph 2d hd furn	Polk-Clement Directory Co. Inc.,	Image pg. A78
	Anthony Gust	Polk-Clement Directory Co. Inc.,	Image pg. A78
1950	Fruit Adolph 2d hand furn	Polk-Clement Directory Co. Inc.,	Image pg. A91
	Anthony Gust	Polk-Clement Directory Co. Inc.,	Image pg. A91
1946	Strauss Jacob	Polk-Clement Directory Co. Inc.,	Image pg. A99
	Fruit Adolph 2d furn	Polk-Clement Directory Co. Inc.,	Image pg. A99
1940	Nu Used Furniture Co	Polk-Clement Directory Co. Inc.,	Image pg. A103
	Roach Eliz E Mrs furn rms	Polk-Clement Directory Co. Inc.,	Image pg. A103
1935	Nu Used Furniture Co	Polk-Clement Directory Co. Inc.	Image pg. A112
	Roach Eliz E Mrs furn rms	Polk-Clement Directory Co. Inc.	Image pg. A112
1930	Nu Used Furnriture Co	Polk-Clement Directory Co. Inc.,	Image pg. A147
	Roach Eliz MIrs	Polk-Clement Directory Co. Inc.,	Image pg. A147
1925	ANDERSON Andert Bros Wm F and Otto F auto tires	Polk-Clement Directory Co., Publishers	Image pg. A754
	ANDERSON Hattie E bkpr Andert Bros r	Polk-Clement Directory Co., Publishers	Image pg. A754
	ANDERSON Otto F Andert Bros h	Polk-Clement Directory Co., Publishers	Image pg. A754
	Noun Perry film developed	Polk-Clement Directory Co., Publishers	Image pg. A755

146 GENESEE ST

Year	Uses	Source	
1964	Williams Arth	R. L. Polk Co., Inc., Publishers	Image pg. A63
1960	Stanhope Eva B Mrs	Polk-Clement Directory Co. Inc.,	Image pg. A71
	Hansen Louis B	Polk-Clement Directory Co. Inc.,	Image pg. A71
1955	Stanhope Eva B Mrs	Polk-Clement Directory Co. Inc.,	Image pg. A78
	Hansen Louis B	Polk-Clement Directory Co. Inc.,	Image pg. A78
1950	Stanhope Eva B Mrs	Polk-Clement Directory Co. Inc.,	Image pg. A91
	Hansen Louis B	Polk-Clement Directory Co. Inc.,	Image pg. A91
	Thomas Chas	Polk-Clement Directory Co. Inc.,	Image pg. A91
1946	Stanhope Eva B Mrs	Polk-Clement Directory Co. Inc.,	Image pg. A99
	Hansen Louis B	Polk-Clement Directory Co. Inc.,	Image pg. A99
	Thomas Chas	Polk-Clement Directory Co. Inc.,	Image pg. A99
1940	Stanhope Eva B Mrs	Polk-Clement Directory Co. Inc.,	Image pg. A103
	Hansen Louis B	Polk-Clement Directory Co. Inc.,	Image pg. A103
	Delphard John W	Polk-Clement Directory Co. Inc.,	Image pg. A103

Year	Uses	Source	
1935	Stanhope Eva B Mrs	Polk-Clement Directory Co. Inc.	Image pg. A112
	Hansen Louis B	Polk-Clement Directory Co. Inc.	Image pg. A112
	Delphard John W	Polk-Clement Directory Co. Inc.	Image pg. A112
1930	Lu Ilow Effie	Polk-Clement Directory Co. Inc.,	Image pg. A147
	Stanhope Eva B Mrs	Polk-Clement Directory Co. Inc.,	Image pg. A147
	Todd Douglas C	Polk-Clement Directory Co. Inc.,	Image pg. A147
1925	Helen r	Polk-Clement Directory Co., Publishers	Image pg. A757
	SNYDER Rose cook Erie Co Home and Hosp Rose A wid John r	Polk-Clement Directory Co., Publishers	Image pg. A758
	Stanhope Eva B wid John h	Polk-Clement Directory Co., Publishers	Image pg. A759
	CARR Robt S hammermn r	Polk-Clement Directory Co., Publishers	Image pg. A756
	Reinhardt Hazel student r	Polk-Clement Directory Co., Publishers	Image pg. A757

147 GENESEE ST

Year	Uses	Source	
1970	VACANT	R.L. Polk Company, Inc., Publishers	Image pg. A52
1964	Radio Equip Corp radio parts	R. L. Polk Co., Inc., Publishers	Image pg. A63
1960	Radio Equipment Corp radio parts	Polk-Clement Directory Co. Inc.,	Image pg. A71
1955	Radio Equipment Corp radio parts	Polk-Clement Directory Co. Inc.,	Image pg. A78
	Lang John	Polk-Clement Directory Co. Inc.,	Image pg. A78
1950	Radio Equipment Corp radio parts	Polk-Clement Directory Co. Inc.,	Image pg. A91
1946	Radio Equipment Corp radio parts	Polk-Clement Directory Co. Inc.,	Image pg. A99
	Martin Dennis	Polk-Clement Directory Co. Inc.,	Image pg. A99
	Davis Chas	Polk-Clement Directory Co. Inc.,	Image pg. A99
	Mcore Emma Mrs	Polk-Clement Directory Co. Inc.,	Image pg. A99
	Lang John F	Polk-Clement Directory Co. Inc.,	Image pg. A99
1940	Lang John W	Polk-Clement Directory Co. Inc.,	Image pg. A103
	Genesee Radio & Parts Co	Polk-Clement Directory Co. Inc.,	Image pg. A103
1935	Schumacher Annie E	Polk-Clement Directory Co. Inc.	Image pg. A112
	Old Colony Bakery	Polk-Clement Directory Co. Inc.	Image pg. A112
	Edbauer Peter A	Polk-Clement Directory Co. Inc.	Image pg. A112
1930	Old Colony Bakery	Polk-Clement Directory Co. Inc.,	Image pg. A147
	Edbauer Peter A	Polk-Clement Directory Co. Inc.,	Image pg. A147
1925	Jas J pntr Wm Hengerer Co h	Polk-Clement Directory Co., Publishers	Image pg. A760

148 GENESEE ST

Year	Uses	Source	
1964	Vacant	R. L. Polk Co., Inc., Publishers	Image pg. A63
1960	Spanish Bakery	Polk-Clement Directory Co. Inc.,	Image pg. A71

Year	Uses	Source	
1955	Dahl Morris	Polk-Clement Directory Co. Inc.,	Image pg. A78
	Davey John E mens furngs	Polk-Clement Directory Co. Inc.,	Image pg. A78
1950	Davey John E mens furngs	Polk-Clement Directory Co. Inc.,	Image pg. A91
	Dahl Morris	Polk-Clement Directory Co. Inc.,	Image pg. A91
1946	Davey John E mens furngs	Polk-Clement Directory Co. Inc.,	Image pg. A99
	McGuire Margt	Polk-Clement Directory Co. Inc.,	Image pg. A99
1940	Davey John E mens furngs	Polk-Clement Directory Co. Inc.,	Image pg. A103
	McInerney John J	Polk-Clement Directory Co. Inc.,	Image pg. A103
	Nole Victor A	Polk-Clement Directory Co. Inc.,	Image pg. A103
1935	Nole Victor A	Polk-Clement Directory Co. Inc.	Image pg. A112
	Davey John E mens furngs	Polk-Clement Directory Co. Inc.	Image pg. A112
1930	Davey J E Co mens furnms	Polk-Clement Directory Co. Inc.,	Image pg. A147
	Durston John J	Polk-Clement Directory Co. Inc.,	Image pg. A147
	Hansen Louis B	Polk-Clement Directory Co. Inc.,	Image pg. A147
1925	HANSEN Lena cook	Polk-Clement Directory Co., Publishers	Image pg. A761
	Louis toolmkr r	Polk-Clement Directory Co., Publishers	Image pg. A761
	HILL Claude M rubberwkr r	Polk-Clement Directory Co., Publishers	Image pg. A762
	HOFFMAN Georgia h	Polk-Clement Directory Co., Publishers	Image pg. A763

149 GENESEE ST

Year	Uses	Source	
1946	Vacant store	Polk-Clement Directory Co. Inc.,	Image pg. A99
1940	Fruit Adolph Furn Co	Polk-Clement Directory Co. Inc.,	Image pg. A103
1935	Geneseo Permanent Wave Inc	Polk-Clement Directory Co. Inc.	Image pg. A112
1930	149 51 Yosovitz Beni furrier	Polk-Clement Directory Co. Inc.,	Image pg. A147
1925	Penkalski John slsmn Bernard Schwartz Cigar Corp h	Polk-Clement Directory Co., Publishers	Image pg. A764

150 GENESEE ST

Year	Uses	Source	
1964	Van Dyke Coffee & Tea gro	R. L. Polk Co., Inc., Publishers	Image pg. A63
	Porter Carol A	R. L. Polk Co., Inc., Publishers	Image pg. A63
1960	VanDyke Coffee & Tea	Polk-Clement Directory Co. Inc.,	Image pg. A71
	Natoli Geo D	Polk-Clement Directory Co. Inc.,	Image pg. A71
	Baldo Nelson F	Polk-Clement Directory Co. Inc.,	Image pg. A71
1955	Mercurio Salvatore S gro	Polk-Clement Directory Co. Inc.,	Image pg. A78
	Baldo Nelson	Polk-Clement Directory Co. Inc.,	Image pg. A78
1950	Mercurio Salvatore gro	Polk-Clement Directory Co. Inc.,	Image pg. A91
	Marshall Loren R	Polk-Clement Directory Co. Inc.,	Image pg. A91

Year	Uses	Source	
1946	Luippold Edwin O gro	Polk-Clement Directory Co. Inc.,	Image pg. A99
	Newamn A V	Polk-Clement Directory Co. Inc.,	Image pg. A99
	Casimer Danl D	Polk-Clement Directory Co. Inc.,	Image pg. A99
1940	Luippold Edwin O gro	Polk-Clement Directory Co. Inc.,	Image pg. A103
	Slater Harry A	Polk-Clement Directory Co. Inc.,	Image pg. A103
	Rapp Lawrence	Polk-Clement Directory Co. Inc.,	Image pg. A103
1935	Luippold Edwin O gro	Polk-Clement Directory Co. Inc.	Image pg. A112
	Kohn Benj	Polk-Clement Directory Co. Inc.	Image pg. A112
1930	Vacant store	Polk-Clement Directory Co. Inc.,	Image pg. A147
	Mc Gowan Bessie M	Polk-Clement Directory Co. Inc.,	Image pg. A147
	Miller Harry	Polk-Clement Directory Co. Inc.,	Image pg. A147
	Waite Edw W	Polk-Clement Directory Co. Inc.,	Image pg. A147
1925	ALEXANDER Raymond B mldr h2	Polk-Clement Directory Co., Publishers	Image pg. A765
	JOHNSON Mary cashr r	Polk-Clement Directory Co., Publishers	Image pg. A766
	Lanoye Arth r	Polk-Clement Directory Co., Publishers	Image pg. A767

151 GENESEE ST

Year	Uses	Source	
1964	Radio Equip Corp radio parts	R. L. Polk Co., Inc., Publishers	Image pg. A63
1960	Radio Equipment Corp radio parts	Polk-Clement Directory Co. Inc.,	Image pg. A71
	Moore Emma	Polk-Clement Directory Co. Inc.,	Image pg. A71
	Stahle Victoria Mrs	Polk-Clement Directory Co. Inc.,	Image pg. A71
1950	Progress Distributing Co radios	Polk-Clement Directory Co. Inc.,	Image pg. A91
1940	Fruit Adolph Furn Co	Polk-Clement Directory Co. Inc.,	Image pg. A103
1935	Geneseo Permanent Wave Inc	Polk-Clement Directory Co. Inc.	Image pg. A112
1930	149 51 Yosovitz Beni furrier	Polk-Clement Directory Co. Inc.,	Image pg. A147

152 GENESEE ST

Year	Uses	Source	
1964	Genesee Picture Frame Co	R. L. Polk Co., Inc., Publishers	Image pg. A63
1960	Genesee Picture Frame Co	Polk-Clement Directory Co. Inc.,	Image pg. A71
1955	Genesee Picture Frame Co	Polk-Clement Directory Co. Inc.,	Image pg. A78
1950	Genesee Picture Frame Co	Polk-Clement Directory Co. Inc.,	Image pg. A91
1946	Genesee Picture Frame Co	Polk-Clement Directory Co. Inc.,	Image pg. A99
1940	Genesee Picture Frame Co	Polk-Clement Directory Co. Inc.,	Image pg. A103
1935	Genesee Picture Frame Co	Polk-Clement Directory Co. Inc.	Image pg. A112
1930	152 54 Genesee Picture Frame Co	Polk-Clement Directory Co. Inc.,	Image pg. A147
1925	Order Servise and Quality	Polk-Clement Directory Co., Publishers	Image pg. A768

Year	Uses	Source	
1925	GENESEE PICTURE FRAME CO Henry Ruth Pros and Mgr Pictures and Frames Made to	Polk-Clement Directory Co., Publishers	Image pg. A768

153 GENESEE ST

Year	Uses	Source	
1970	VACANT	R.L. Polk Company, Inc., Publishers	Image pg. A52
1964	Cadwallader Clyde T lwyr	R. L. Polk Co., Inc., Publishers	Image pg. A63
1960	Cadwallader Clyde T lwyr	Polk-Clement Directory Co. Inc.,	Image pg. A71
1955	Ecrovd Victor E	Polk-Clement Directory Co. Inc.,	Image pg. A78
	Cadwallader Clyde T lwyr	Polk-Clement Directory Co. Inc.,	Image pg. A78
1950	Lombardi Rose beauty shop	Polk-Clement Directory Co. Inc.,	Image pg. A91
1946	Rosalie Beauty Shop	Polk-Clement Directory Co. Inc.,	Image pg. A99
1940	Ecroyd Victor	Polk-Clement Directory Co. Inc.,	Image pg. A103
	Vacant store	Polk-Clement Directory Co. Inc.,	Image pg. A103
1935	Marys Coffee Shop	Polk-Clement Directory Co. Inc.	Image pg. A112
	Burkhart Eug	Polk-Clement Directory Co. Inc.	Image pg. A112
	Gerard Wm	Polk-Clement Directory Co. Inc.	Image pg. A112
	Lochte Eleanor L Mrs	Polk-Clement Directory Co. Inc.	Image pg. A112
1930	Gross David nawnbroker	Polk-Clement Directory Co. Inc.,	Image pg. A147
	Brown Julia Mrs	Polk-Clement Directory Co. Inc.,	Image pg. A147
	Koch Herman	Polk-Clement Directory Co. Inc.,	Image pg. A147
1925	KOCH Herman baker h	Polk-Clement Directory Co., Publishers	Image pg. A769

154 GENESEE ST

Year	Uses	Source	
1964	Genesee Picture Frame Co	R. L. Polk Co., Inc., Publishers	Image pg. A63
1960	Genesee Picture Frame Co	Polk-Clement Directory Co. Inc.,	Image pg. A71
1955	Genesee Picture Frame Co	Polk-Clement Directory Co. Inc.,	Image pg. A78
1950	Genesee Picture Frame Co	Polk-Clement Directory Co. Inc.,	Image pg. A91
1946	Genesee Picture Frame Co	Polk-Clement Directory Co. Inc.,	Image pg. A99
1940	Genesee Picture Frame Co	Polk-Clement Directory Co. Inc.,	Image pg. A103
1935	Genesee Picture Frame Co	Polk-Clement Directory Co. Inc.	Image pg. A112
1930	152 54 Genesee Picture Frame Co	Polk-Clement Directory Co. Inc.,	Image pg. A147

155 GENESEE ST

Year	Uses	Source	
1970	SPORTMENS MAP QUET SPORTING GOODS	R.L. Polk Company, Inc., Publishers	Image pg. A52
	MARCINIAK JOSEPH J ROOMING HSE	R.L. Polk Company, Inc., Publishers	Image pg. A52
1964	Sportmans Mar Quet sporting goods	R. L. Polk Co., Inc., Publishers	Image pg. A63

FINDINGS

Year	Uses	Source	
1960	Buffalo Bait	Polk-Clement Directory Co. Inc.,	Image pg. A71
	Schmidt Jos	Polk-Clement Directory Co. Inc.,	Image pg. A71
	Rimmer Jas	Polk-Clement Directory Co. Inc.,	Image pg. A71
	Folo Tino	Polk-Clement Directory Co. Inc.,	Image pg. A71
1955	Stone Levi	Polk-Clement Directory Co. Inc.,	Image pg. A78
1950	Weather Rex storm windows	Polk-Clement Directory Co. Inc.,	Image pg. A91
	Colvin Jesper	Polk-Clement Directory Co. Inc.,	Image pg. A91
1946	Barzer Guard	Polk-Clement Directory Co. Inc.,	Image pg. A99
1940	Fruit Rose Mrs furn rms	Polk-Clement Directory Co. Inc.,	Image pg. A103
1935	Radio Equipment Corp	Polk-Clement Directory Co. Inc.	Image pg. A112
	Fruit Adolph furn rms	Polk-Clement Directory Co. Inc.	Image pg. A112
1930	Gleason Terrence F barber	Polk-Clement Directory Co. Inc.,	Image pg. A147
	Brownell Thso	Polk-Clement Directory Co. Inc.,	Image pg. A147
1925	Kingsland Cath furn rms	Polk-Clement Directory Co., Publishers	Image pg. A770
	Kingsland Dani W restr h	Polk-Clement Directory Co., Publishers	Image pg. A770
	KLEIN Robt r	Polk-Clement Directory Co., Publishers	Image pg. A771
	Mathias Herbert clk r	Polk-Clement Directory Co., Publishers	Image pg. A772
	Ernest plmbr r	Polk-Clement Directory Co., Publishers	Image pg. A773
	REINHART Reinhart see also Reinhard and Reinhardt	Polk-Clement Directory Co., Publishers	Image pg. A773
	SULLIVAN Jos r	Polk-Clement Directory Co., Publishers	Image pg. A774

156 GENESEE ST

Year	Uses	Source	
1970	VACANT	R.L. Polk Company, Inc., Publishers	Image pg. A52
1964	Abbey Television repr	R. L. Polk Co., Inc., Publishers	Image pg. A63
1960	Abbey Television repr	Polk-Clement Directory Co. Inc.,	Image pg. A71
	Phils Furniture	Polk-Clement Directory Co. Inc.,	Image pg. A71
1955	Hayman Furn Co	Polk-Clement Directory Co. Inc.,	Image pg. A78
1950	Hayman Furn Co	Polk-Clement Directory Co. Inc.,	Image pg. A91
1946	Hayman Furn Co	Polk-Clement Directory Co. Inc.,	Image pg. A99
1940	Vacant store	Polk-Clement Directory Co. Inc.,	Image pg. A103
1935	Scherer F & Sons Inc furn	Polk-Clement Directory Co. Inc.	Image pg. A112
1930	156 64 Scherer F & Sons Inc turn	Polk-Clement Directory Co. Inc.,	Image pg. A147

157 GENESEE ST

Year	Uses	Source	
1970	VACANT	R.L. Polk Company, Inc., Publishers	Image pg. A52
1964	Robinson Lydia Mrs	R. L. Polk Co., Inc., Publishers	Image pg. A63

Year	Uses	Source	
1964	Rosenthal Florence	R. L. Polk Co., Inc., Publishers	Image pg. A63
1960	Star Tailor and Cleaners	Polk-Clement Directory Co. Inc.,	Image pg. A71
	Rosenthal Hilda	Polk-Clement Directory Co. Inc.,	Image pg. A71
1955	Rosenthal Hilda	Polk-Clement Directory Co. Inc.,	Image pg. A78
	Weises Storage	Polk-Clement Directory Co. Inc.,	Image pg. A78
1950	Martin Anna Mrs	Polk-Clement Directory Co. Inc.,	Image pg. A91
	Hartog Max mens clo	Polk-Clement Directory Co. Inc.,	Image pg. A91
1946	Martin Anna E Mrs	Polk-Clement Directory Co. Inc.,	Image pg. A99
	Massenburg Mabel	Polk-Clement Directory Co. Inc.,	Image pg. A99
	Summers Sebron	Polk-Clement Directory Co. Inc.,	Image pg. A99
	Hartog Max mens furngs	Polk-Clement Directory Co. Inc.,	Image pg. A99
1940	Martin Anna E Mrs	Polk-Clement Directory Co. Inc.,	Image pg. A103
	LaMode Permanent Wave Shop br	Polk-Clement Directory Co. Inc.,	Image pg. A103
	Stepp Roxana Mrs	Polk-Clement Directory Co. Inc.,	Image pg. A103
1935	Miller Edith C	Polk-Clement Directory Co. Inc.	Image pg. A112
	Molisse John restr	Polk-Clement Directory Co. Inc.	Image pg. A112
1930	Vacant	Polk-Clement Directory Co. Inc.,	Image pg. A147
1925	Hanson Chas cook h	Polk-Clement Directory Co., Publishers	Image pg. A778
	Constantine Simon carp h	Polk-Clement Directory Co., Publishers	Image pg. A775
	Delbert Henry h	Polk-Clement Directory Co., Publishers	Image pg. A776
	Dilbert J r	Polk-Clement Directory Co., Publishers	Image pg. A777

158 GENESEE ST

Year	Uses	Source	
1964	Vacant	R. L. Polk Co., Inc., Publishers	Image pg. A63
1960	Vacant	Polk-Clement Directory Co. Inc.,	Image pg. A71
1955	Hayman Furn Co	Polk-Clement Directory Co. Inc.,	Image pg. A78
1950	Hayman Furn Co	Polk-Clement Directory Co. Inc.,	Image pg. A91

161 GENESEE ST

Year	Uses	Source	
2008	Sanford Vivian	Polk City Directories	Image pg. A2
1970	RADIO EQUIPMENT CORP STGE	R.L. Polk Company, Inc., Publishers	Image pg. A52
1964	Bflo Audio Center sound equip	R. L. Polk Co., Inc., Publishers	Image pg. A63
	Arrolite Co Inc elec equip	R. L. Polk Co., Inc., Publishers	Image pg. A63
1960	Bflo Audio Center public address & sound equip	Polk-Clement Directory Co. Inc.,	Image pg. A71
	Arrolite Co Inc elec equip	Polk-Clement Directory Co. Inc.,	Image pg. A71
1955	Arrolite Co Inc elec equip	Polk-Clement Directory Co. Inc.,	Image pg. A78

FINDINGS

Year	Uses	Source	
1950	Arrolinte Co Inc elec equip	Polk-Clement Directory Co. Inc.,	Image pg. A91
1946	Arrolinte Co Inc elec equip	Polk-Clement Directory Co. Inc.,	Image pg. A99
1940	Radio Equipment Corp	Polk-Clement Directory Co. Inc.,	Image pg. A103
	Arrolite Co Inc elec equip	Polk-Clement Directory Co. Inc.,	Image pg. A103
1935	Arrolite Co Inc elec equip	Polk-Clement Directory Co. Inc.	Image pg. A112
	Walters Robt	Polk-Clement Directory Co. Inc.	Image pg. A112
	Theus Curley	Polk-Clement Directory Co. Inc.	Image pg. A112
1930	Arrolite Co Inc elec eauio	Polk-Clement Directory Co. Inc.,	Image pg. A147

162 GENESEE ST

Year	Uses	Source	
1964	Pollack & Blackmanstge	R. L. Polk Co., Inc., Publishers	Image pg. A63
1960	Vacant	Polk-Clement Directory Co. Inc.,	Image pg. A71
1955	Pollack & Blakemore Inc furn	Polk-Clement Directory Co. Inc.,	Image pg. A78
1950	Pollack & Blakemore Inc furn	Polk-Clement Directory Co. Inc.,	Image pg. A91
1946	Master Built Venetian Blind Co mfrs	Polk-Clement Directory Co. Inc.,	Image pg. A99
1940	Marts Paint Co paints	Polk-Clement Directory Co. Inc.,	Image pg. A103

163 GENESEE ST

Year	Uses	Source	
1970	COMMUNITY MISSIONARY BAPTIST CHURCH	R.L. Polk Company, Inc., Publishers	Image pg. A52
	MC CABE WYNNE H	R.L. Polk Company, Inc., Publishers	Image pg. A52
1964	Marselles Hattie L Mrs	R. L. Polk Co., Inc., Publishers	Image pg. A63
	McCabe Wynne H	R. L. Polk Co., Inc., Publishers	Image pg. A63
	Bells Furniture	R. L. Polk Co., Inc., Publishers	Image pg. A63
1960	Vacant	Polk-Clement Directory Co. Inc.,	Image pg. A71
	McCabe Wynne H	Polk-Clement Directory Co. Inc.,	Image pg. A71
	rear Vacant	Polk-Clement Directory Co. Inc.,	Image pg. A71
1955	Leung Frank lndry	Polk-Clement Directory Co. Inc.,	Image pg. A78
	McCabe Wynne	Polk-Clement Directory Co. Inc.,	Image pg. A78
1950	Germain Cleaning & Dyeing Wks Inc br	Polk-Clement Directory Co. Inc.,	Image pg. A91
	Raney Mary	Polk-Clement Directory Co. Inc.,	Image pg. A91
1946	Germain Cleaning & Dyeing Wks Inc br	Polk-Clement Directory Co. Inc.,	Image pg. A99
	Raney Mary	Polk-Clement Directory Co. Inc.,	Image pg. A99
	Theus Curley E	Polk-Clement Directory Co. Inc.,	Image pg. A99
1940	Germain Cleaning & Dyeing Wks Inc br	Polk-Clement Directory Co. Inc.,	Image pg. A103
	Walters Robt	Polk-Clement Directory Co. Inc.,	Image pg. A103
	Theus Curley E	Polk-Clement Directory Co. Inc.,	Image pg. A103

FINDINGS

Year	Uses	Source	
1935	Germain Cleaning & Dyeing Works Inc	Polk-Clement Directory Co. Inc.	Image pg. A112
1930	Germain Dyeing & Clng Wks	Polk-Clement Directory Co. Inc.,	Image pg. A147
	Nicholonoulos Slathis	Polk-Clement Directory Co. Inc.,	Image pg. A147
1925	Malloy Agnes sisldy J N Adam & Co r	Polk-Clement Directory Co., Publishers	Image pg. A779

164 GENESEE ST

Year	Uses	Source	
1964	Pollack & Blackmanstge	R. L. Polk Co., Inc., Publishers	Image pg. A63
1960	Vacant	Polk-Clement Directory Co. Inc.,	Image pg. A71
1955	Pollack & Blakemore Inc furn	Polk-Clement Directory Co. Inc.,	Image pg. A78
1950	Pollack & Blakemore Inc furn	Polk-Clement Directory Co. Inc.,	Image pg. A91
1946	Master Built Venetian Blind Co mfrs	Polk-Clement Directory Co. Inc.,	Image pg. A99
1935	Scherer F & Sons Inc furn	Polk-Clement Directory Co. Inc.	Image pg. A112
1930	156 64 Scherer F & Sons Inc turn	Polk-Clement Directory Co. Inc.,	Image pg. A147

Genesee St

165 Genesee St

Year	Uses	Source
2014	NY LOTTERY	EDR Digital Archive
	NEW YORK GAMING COMMISSION	EDR Digital Archive
	NY LOTTERY	EDR Digital Archive
	NEW YORK GAMING COMMISSION	EDR Digital Archive
2010	LOTTERY NEWS INC	EDR Digital Archive
	LOTTERY NEWS INC	EDR Digital Archive

GENESEE ST

165 GENESEE ST

Year	Uses	Source	
2008	UPSTATE NEW YORK	Polk City Directories	Image pg. A2
	TRANSPLANT non profit org	Polk City Directories	Image pg. A2
2001	GETRONICS WANG COMPANY calculating machs	EQUIFAX Polk City Directory	Image pg. A7
	LIONS BLIND & CHARITY FUND charitable orgn	EQUIFAX Polk City Directory	Image pg. A7
	NATIONAL KIDNEY FOUNDATION advocacy grp	EQUIFAX Polk City Directory	Image pg. A7
	UPSTATE NEW YORK TRANSPLANT SERVICES organ bank	EQUIFAX Polk City Directory	Image pg. A7
1998	102 UPSTATE NY TRANSPLANT	The Polk Company,City Directory Division	Image pg. A11

FINDINGS

Year	Uses	Source	
1998	SERVICES hith alid svcs	The Polk Company,City Directory Division	Image pg. A11
1992	W A N G Laboratories Ine SLS computer dlr	R. L. Polk Co., Publishers	Image pg. A19
	Wang Laboratories Inc Service	R. L. Polk Co., Publishers	Image pg. A19
1970	MYRES MORRIS	R.L. Polk Company, Inc., Publishers	Image pg. A52
	JOHNS SECOND HAND SHOP USED FURN	R.L. Polk Company, Inc., Publishers	Image pg. A52
	ASKEW NATH	R.L. Polk Company, Inc., Publishers	Image pg. A52
1964	Oliver Marion	R. L. Polk Co., Inc., Publishers	Image pg. A63
1960	Rivera Alf I	Polk-Clement Directory Co. Inc.,	Image pg. A71
1955	Morreys Pawn & Jewelry Co	Polk-Clement Directory Co. Inc.,	Image pg. A78
	Kapus Morris	Polk-Clement Directory Co. Inc.,	Image pg. A78
	Jiske Lillian Mrs	Polk-Clement Directory Co. Inc.,	Image pg. A78
1950	Messana Louis shoe repr	Polk-Clement Directory Co. Inc.,	Image pg. A91
	Jiske Lillian Mrs	Polk-Clement Directory Co. Inc.,	Image pg. A91
1946	Messana Louis shoe repr	Polk-Clement Directory Co. Inc.,	Image pg. A99
	Jiske Lillian Mrs	Polk-Clement Directory Co. Inc.,	Image pg. A99
1940	Burgio Vito shoe repr	Polk-Clement Directory Co. Inc.,	Image pg. A103
	Amldon Geo	Polk-Clement Directory Co. Inc.,	Image pg. A103
	Gilbert Roy	Polk-Clement Directory Co. Inc.,	Image pg. A103
	Hoyt Shoe Co arch supports	Polk-Clement Directory Co. Inc.,	Image pg. A103
1935	Vacant store	Polk-Clement Directory Co. Inc.	Image pg. A112
	Snyder Frank	Polk-Clement Directory Co. Inc.	Image pg. A112
1930	Ru DDert Peter soft drinks	Polk-Clement Directory Co. Inc.,	Image pg. A147
	Coogan Jos R	Polk-Clement Directory Co. Inc.,	Image pg. A147
	Kline Geo	Polk-Clement Directory Co. Inc.,	Image pg. A147
1925	DALEY John P hlpr Ellicott Paint Co Inc r	Polk-Clement Directory Co., Publishers	Image pg. A780
	Inc Philip carp h	Polk-Clement Directory Co., Publishers	Image pg. A781
	Anna wid Edw h	Polk-Clement Directory Co., Publishers	Image pg. A782
	Thomas Angelo pdlr h	Polk-Clement Directory Co., Publishers	Image pg. A782

166 GENESEE ST

Year	Uses	Source	
1940	Marts Paint Co paints	Polk-Clement Directory Co. Inc.,	Image pg. A103

168 GENESEE ST

Year	Uses	Source	
1964	Sang Lee oriental goods	R. L. Polk Co., Inc., Publishers	Image pg. A63
	Sang Choy	R. L. Polk Co., Inc., Publishers	Image pg. A63
1960	Wong Quenchak	Polk-Clement Directory Co. Inc.,	Image pg. A71

FINDINGS

Year	Uses	Source	
1960	Choy Sang	Polk-Clement Directory Co. Inc.,	Image pg. A71
	Quong Sang Chong	Polk-Clement Directory Co. Inc.,	Image pg. A71
	Bachert Block	Polk-Clement Directory Co. Inc.,	Image pg. A71
	Lee Sang oriental gds	Polk-Clement Directory Co. Inc.,	Image pg. A71
1955	Wong Quenchak	Polk-Clement Directory Co. Inc.,	Image pg. A78
	Lee Sang oriental gds	Polk-Clement Directory Co. Inc.,	Image pg. A78
	Bachert Block	Polk-Clement Directory Co. Inc.,	Image pg. A78
1950	Jung John	Polk-Clement Directory Co. Inc.,	Image pg. A91
	Huie Henry	Polk-Clement Directory Co. Inc.,	Image pg. A91
	Wong Quenchak	Polk-Clement Directory Co. Inc.,	Image pg. A91
	Lee Sang oriental gds	Polk-Clement Directory Co. Inc.,	Image pg. A91
	Bachert Block	Polk-Clement Directory Co. Inc.,	Image pg. A91
1946	Roy Willard	Polk-Clement Directory Co. Inc.,	Image pg. A99
	Bachert Block	Polk-Clement Directory Co. Inc.,	Image pg. A99
1940	Bachert Block	Polk-Clement Directory Co. Inc.,	Image pg. A103
1935	Bachert Block	Polk-Clement Directory Co. Inc.	Image pg. A112
1930	168 174 Backert Block	Polk-Clement Directory Co. Inc.,	Image pg. A147

169 GENESEE ST

Year	Uses	Source	
1970	MAZUR MABLE MRS	R.L. Polk Company, Inc., Publishers	Image pg. A52
	CHARLIES CAFE RESTR	R.L. Polk Company, Inc., Publishers	Image pg. A52
	VILLA LOPEZ DENNIS	R.L. Polk Company, Inc., Publishers	Image pg. A52
1964	Charlies Cafe	R. L. Polk Co., Inc., Publishers	Image pg. A63
	Mozur Mable	R. L. Polk Co., Inc., Publishers	Image pg. A63
1960	Charlies Cafe	Polk-Clement Directory Co. Inc.,	Image pg. A71
	Senkowska Wanda Mrs	Polk-Clement Directory Co. Inc.,	Image pg. A71
1955	Bloom Chas M	Polk-Clement Directory Co. Inc.,	Image pg. A78
	Schweder Frank	Polk-Clement Directory Co. Inc.,	Image pg. A78
	Charlies Cafe	Polk-Clement Directory Co. Inc.,	Image pg. A78
1950	Panimo Co pawnbrokers	Polk-Clement Directory Co. Inc.,	Image pg. A91
	Smith Floyd J	Polk-Clement Directory Co. Inc.,	Image pg. A91
1946	Panimo Co pawnbrokers	Polk-Clement Directory Co. Inc.,	Image pg. A99
	Williams Esther	Polk-Clement Directory Co. Inc.,	Image pg. A99
1940	Panimo Co pawnbrokers	Polk-Clement Directory Co. Inc.,	Image pg. A103
	Williams Danl	Polk-Clement Directory Co. Inc.,	Image pg. A103
	Robinson Jas F	Polk-Clement Directory Co. Inc.,	Image pg. A103
	Russell Dorothy Mrs	Polk-Clement Directory Co. Inc.,	Image pg. A103
1935	Panimo Co pawnbrokers	Polk-Clement Directory Co. Inc.	Image pg. A112

Year	Uses	Source	
1930	Panimo & Co pawnbrokers	Polk-Clement Directory Co. Inc.,	Image pg. A147
	Panimo Sol furn rms	Polk-Clement Directory Co. Inc.,	Image pg. A147
1925	Panimo & Co Abr and Sol Panimo pawn brokers	Polk-Clement Directory Co., Publishers	Image pg. A783

170 GENESEE ST

Year	Uses	Source	
1925	Raspl Anthony J soft drilnks	Polk-Clement Directory Co., Publishers	Image pg. A784

171 GENESEE ST

Year	Uses	Source	
1970	JOHNS SECOND HAND SHOP WHSE	R.L. Polk Company, Inc., Publishers	Image pg. A52
1964	Ceasar Furn used	R. L. Polk Co., Inc., Publishers	Image pg. A63
1960	Bflo Radio & TV Exch Silver Star Shoe Serv	Polk-Clement Directory Co. Inc.,	Image pg. A71
1955	Proud John used clo	Polk-Clement Directory Co. Inc.,	Image pg. A78
1950	Purpura Mary F Mrs beauty shop	Polk-Clement Directory Co. Inc.,	Image pg. A91
1940	Lombardi Rose beauty shop	Polk-Clement Directory Co. Inc.,	Image pg. A103
1935	Vacant	Polk-Clement Directory Co. Inc.	Image pg. A112
1930	Desmon Isadore shoes	Polk-Clement Directory Co. Inc.,	Image pg. A147
1925	Singer Anna elk r	Polk-Clement Directory Co., Publishers	Image pg. A785

172 GENESEE ST

Year	Uses	Source	
1964	Sang Choy Co oriental goods	R. L. Polk Co., Inc., Publishers	Image pg. A63
1960	Choy Sang oriental gds	Polk-Clement Directory Co. Inc.,	Image pg. A71
1955	Choy Sang oriental gds	Polk-Clement Directory Co. Inc.,	Image pg. A78
1946	Vacant	Polk-Clement Directory Co. Inc.,	Image pg. A99
1940	Bollman Robt A	Polk-Clement Directory Co. Inc.,	Image pg. A103
1935	Vacant store	Polk-Clement Directory Co. Inc.	Image pg. A112
1930	Sterling Press	Polk-Clement Directory Co. Inc.,	Image pg. A147
1925	WAGNER Emil mach r	Polk-Clement Directory Co., Publishers	Image pg. A791
	SPARKS Edw elev opr r	Polk-Clement Directory Co., Publishers	Image pg. A790
	Luther Chas E chauf r	Polk-Clement Directory Co., Publishers	Image pg. A789
	LAWRENCE Leo chauf h	Polk-Clement Directory Co., Publishers	Image pg. A788
	Bleasdale John A carp r	Polk-Clement Directory Co., Publishers	Image pg. A787
	Bleasdale Chas carp h	Polk-Clement Directory Co., Publishers	Image pg. A787
	Bachman Florence Mrs b	Polk-Clement Directory Co., Publishers	Image pg. A786

FINDINGS

173 GENESEE ST

Year	Uses	Source	
1970	APARTMENTS	R.L. Polk Company, Inc., Publishers	Image pg. A52
	DUBOSE R Z	R.L. Polk Company, Inc., Publishers	Image pg. A52
	VACANT	R.L. Polk Company, Inc., Publishers	Image pg. A52
	VACANT	R.L. Polk Company, Inc., Publishers	Image pg. A52
	VACANT	R.L. Polk Company, Inc., Publishers	Image pg. A52
	VACANT	R.L. Polk Company, Inc., Publishers	Image pg. A52
	VACANT	R.L. Polk Company, Inc., Publishers	Image pg. A52
1964	Owens Irene Mrs	R. L. Polk Co., Inc., Publishers	Image pg. A63
	Wiggins Susie M Mrs	R. L. Polk Co., Inc., Publishers	Image pg. A63
	Salter Tony	R. L. Polk Co., Inc., Publishers	Image pg. A63
	Baker Agatha J	R. L. Polk Co., Inc., Publishers	Image pg. A63
	Apartments	R. L. Polk Co., Inc., Publishers	Image pg. A63
	Dubois R Z	R. L. Polk Co., Inc., Publishers	Image pg. A63
	Vacant	R. L. Polk Co., Inc., Publishers	Image pg. A63
1960	Bflo Radio & TV Exch Silver Star Shoe Serv	Polk-Clement Directory Co. Inc.,	Image pg. A71
	Dill Elsie	Polk-Clement Directory Co. Inc.,	Image pg. A71
	4 Allen Viola B	Polk-Clement Directory Co. Inc.,	Image pg. A71
	Miller Gilbert	Polk-Clement Directory Co. Inc.,	Image pg. A71
	McGhee Neal	Polk-Clement Directory Co. Inc.,	Image pg. A71
	Hall Paul	Polk-Clement Directory Co. Inc.,	Image pg. A71
	Baker Agatha J	Polk-Clement Directory Co. Inc.,	Image pg. A71
1955	Muirhead B J Co htg equip	Polk-Clement Directory Co. Inc.,	Image pg. A78
	Apartments	Polk-Clement Directory Co. Inc.,	Image pg. A78
	Gray Perry	Polk-Clement Directory Co. Inc.,	Image pg. A78
	Allen Viola B	Polk-Clement Directory Co. Inc.,	Image pg. A78
	Brooks Jas	Polk-Clement Directory Co. Inc.,	Image pg. A78
	Cook Barbara	Polk-Clement Directory Co. Inc.,	Image pg. A78
	Vacant	Polk-Clement Directory Co. Inc.,	Image pg. A78
	Brooks Carrie	Polk-Clement Directory Co. Inc.,	Image pg. A78
	Evans Danl T	Polk-Clement Directory Co. Inc.,	Image pg. A78
	Vacant	Polk-Clement Directory Co. Inc.,	Image pg. A78
	Dill Elsie	Polk-Clement Directory Co. Inc.,	Image pg. A78
	Baker Agatha J	Polk-Clement Directory Co. Inc.,	Image pg. A78
1950	Purpura Frank barber	Polk-Clement Directory Co. Inc.,	Image pg. A91
	Apartments	Polk-Clement Directory Co. Inc.,	Image pg. A91
	Gray Perry	Polk-Clement Directory Co. Inc.,	Image pg. A91
	Davis Wilma	Polk-Clement Directory Co. Inc.,	Image pg. A91

FINDINGS

Year	Uses	Source	
1950	Rogers Virginia	Polk-Clement Directory Co. Inc.,	Image pg. A91
	Cook Barbara	Polk-Clement Directory Co. Inc.,	Image pg. A91
	Bailey Robt L	Polk-Clement Directory Co. Inc.,	Image pg. A91
	Brooks Carrie	Polk-Clement Directory Co. Inc.,	Image pg. A91
	Broady Carlton	Polk-Clement Directory Co. Inc.,	Image pg. A91
	Langhorne Doris E Mrs	Polk-Clement Directory Co. Inc.,	Image pg. A91
	Dill Elsie	Polk-Clement Directory Co. Inc.,	Image pg. A91
	Baker Agatha J	Polk-Clement Directory Co. Inc.,	Image pg. A91
1946	Vacant store	Polk-Clement Directory Co. Inc.,	Image pg. A99
	Apartments	Polk-Clement Directory Co. Inc.,	Image pg. A99
	Gray Perry	Polk-Clement Directory Co. Inc.,	Image pg. A99
	Davis Lillian	Polk-Clement Directory Co. Inc.,	Image pg. A99
	Langhorne Doris E	Polk-Clement Directory Co. Inc.,	Image pg. A99
	Clark Genevieve	Polk-Clement Directory Co. Inc.,	Image pg. A99
	Broady Carlton	Polk-Clement Directory Co. Inc.,	Image pg. A99
	Nash Benj	Polk-Clement Directory Co. Inc.,	Image pg. A99
	Dill Elsie	Polk-Clement Directory Co. Inc.,	Image pg. A99
	Baker Agatha	Polk-Clement Directory Co. Inc.,	Image pg. A99
1940	Vacant store	Polk-Clement Directory Co. Inc.,	Image pg. A103
	Apartments	Polk-Clement Directory Co. Inc.,	Image pg. A103
	Lang Mary	Polk-Clement Directory Co. Inc.,	Image pg. A103
	Lee Hilliard	Polk-Clement Directory Co. Inc.,	Image pg. A103
	Davis General L	Polk-Clement Directory Co. Inc.,	Image pg. A103
	Lathan Jos	Polk-Clement Directory Co. Inc.,	Image pg. A103
	Vacant	Polk-Clement Directory Co. Inc.,	Image pg. A103
	Vacant	Polk-Clement Directory Co. Inc.,	Image pg. A103
	Vacant	Polk-Clement Directory Co. Inc.,	Image pg. A103
	Vacant	Polk-Clement Directory Co. Inc.,	Image pg. A103
1935	Apartments	Polk-Clement Directory Co. Inc.	Image pg. A112
	Robson Mayme Mrs	Polk-Clement Directory Co. Inc.	Image pg. A112
	Oberst Chas C	Polk-Clement Directory Co. Inc.	Image pg. A112
	DeRoche Caroline Mrs	Polk-Clement Directory Co. Inc.	Image pg. A112
	Miller Wm	Polk-Clement Directory Co. Inc.	Image pg. A112
	Vacant	Polk-Clement Directory Co. Inc.	Image pg. A112
	Vacant	Polk-Clement Directory Co. Inc.	Image pg. A112
	Stevens Wm M	Polk-Clement Directory Co. Inc.	Image pg. A112
1930	Apartments	Polk-Clement Directory Co. Inc.,	Image pg. A147
	Carvelli Sami beauty sho D	Polk-Clement Directory Co. Inc.,	Image pg. A147

FINDINGS

Year	Uses	Source	
1930	Brandt Harry	Polk-Clement Directory Co. Inc.,	Image pg. A147
	Vacant	Polk-Clement Directory Co. Inc.,	Image pg. A147
	De Roche Caroline Mrs	Polk-Clement Directory Co. Inc.,	Image pg. A147
	Vacant	Polk-Clement Directory Co. Inc.,	Image pg. A147
	Vacant	Polk-Clement Directory Co. Inc.,	Image pg. A147
	Vacant	Polk-Clement Directory Co. Inc.,	Image pg. A147
	Street continued	Polk-Clement Directory Co. Inc.,	Image pg. A147
1925	Durston Clyde elk Elmer J Freischlag r	Polk-Clement Directory Co., Publishers	Image pg. A792
	Rece Wm G hlpr h	Polk-Clement Directory Co., Publishers	Image pg. A793

174 GENESEE ST

Year	Uses	Source	
1964	Vacant	R. L. Polk Co., Inc., Publishers	Image pg. A63
1960	Vacant	Polk-Clement Directory Co. Inc.,	Image pg. A71
1955	Bachert Block	Polk-Clement Directory Co. Inc.,	Image pg. A78
	Hop Ylk Co food brokers	Polk-Clement Directory Co. Inc.,	Image pg. A78
1950	Bachert Block	Polk-Clement Directory Co. Inc.,	Image pg. A91
	Hop Yick Co food brokers	Polk-Clement Directory Co. Inc.,	Image pg. A91
1946	Bachert Block	Polk-Clement Directory Co. Inc.,	Image pg. A99
	Vacant	Polk-Clement Directory Co. Inc.,	Image pg. A99
	Robinson Jas F	Polk-Clement Directory Co. Inc.,	Image pg. A99
1940	Bachert Block	Polk-Clement Directory Co. Inc.,	Image pg. A103
	Vacant store	Polk-Clement Directory Co. Inc.,	Image pg. A103
	Albright Julia Mrs	Polk-Clement Directory Co. Inc.,	Image pg. A103
	Guyer Edw	Polk-Clement Directory Co. Inc.,	Image pg. A103
	Morrison Wm T	Polk-Clement Directory Co. Inc.,	Image pg. A103
	Bach Erma	Polk-Clement Directory Co. Inc.,	Image pg. A103
	Byall Earl	Polk-Clement Directory Co. Inc.,	Image pg. A103
	McGowan Bessie	Polk-Clement Directory Co. Inc.,	Image pg. A103
1935	Bachert Block	Polk-Clement Directory Co. Inc.	Image pg. A112
	Vacant store	Polk-Clement Directory Co. Inc.	Image pg. A112
	Jacks Malt Store	Polk-Clement Directory Co. Inc.	Image pg. A112
	Farrell Jule Mrs	Polk-Clement Directory Co. Inc.	Image pg. A112
	McGowan Bessie Mrs	Polk-Clement Directory Co. Inc.	Image pg. A112
	Horne Della Mrs	Polk-Clement Directory Co. Inc.	Image pg. A112
1930	168 174 Backert Block	Polk-Clement Directory Co. Inc.,	Image pg. A147
	Delphard John W	Polk-Clement Directory Co. Inc.,	Image pg. A147
	Reuben Minor	Polk-Clement Directory Co. Inc.,	Image pg. A147
	Vacant	Polk-Clement Directory Co. Inc.,	Image pg. A147

Year	Uses	Source	
1930	Marks Wm J car D eontr	Polk-Clement Directory Co. Inc.,	Image pg. A147
	Mc Neil Helen	Polk-Clement Directory Co. Inc.,	Image pg. A147
	Bushee Irving	Polk-Clement Directory Co. Inc.,	Image pg. A147
	Hoffman Rose	Polk-Clement Directory Co. Inc.,	Image pg. A147
	Osborne Earl	Polk-Clement Directory Co. Inc.,	Image pg. A147
	Street continued	Polk-Clement Directory Co. Inc.,	Image pg. A147
	J & T Sign Co	Polk-Clement Directory Co. Inc.,	Image pg. A147
1925	Golden Peter J lab h	Polk-Clement Directory Co., Publishers	Image pg. A794

175 GENESEE ST

Year	Uses	Source	
1970	VACANT	R.L. Polk Company, Inc., Publishers	Image pg. A52
1964	Schumans Liquor Store	R. L. Polk Co., Inc., Publishers	Image pg. A63
1960	Schuman Richd liquor	Polk-Clement Directory Co. Inc.,	Image pg. A71
1955	Schuman Richd liquors	Polk-Clement Directory Co. Inc.,	Image pg. A78
1950	Schuman Wm liquors	Polk-Clement Directory Co. Inc.,	Image pg. A91
1946	Schuman Wm liquors	Polk-Clement Directory Co. Inc.,	Image pg. A99
1940	Rays Clothes tailors	Polk-Clement Directory Co. Inc.,	Image pg. A103
1935	Vacant	Polk-Clement Directory Co. Inc.	Image pg. A112
1930	Vacant	Polk-Clement Directory Co. Inc.,	Image pg. A147
	Elm Intersectb	Polk-Clement Directory Co. Inc.,	Image pg. A147
1925	Segel Louis drugs	Polk-Clement Directory Co., Publishers	Image pg. A795
	Segel Jos elk Louis Segel r	Polk-Clement Directory Co., Publishers	Image pg. A795

176 GENESEE ST

Year	Uses	Source	
1964	Wong Mang F	R. L. Polk Co., Inc., Publishers	Image pg. A63
1960	Hop Yik Club	Polk-Clement Directory Co. Inc.,	Image pg. A71
	Jew Tom	Polk-Clement Directory Co. Inc.,	Image pg. A71
1955	Hop Ylk Co food brokers	Polk-Clement Directory Co. Inc.,	Image pg. A78
	Hop Yik Club	Polk-Clement Directory Co. Inc.,	Image pg. A78
1950	Hop Yick Co food brokers	Polk-Clement Directory Co. Inc.,	Image pg. A91
	Hop Yick Club	Polk-Clement Directory Co. Inc.,	Image pg. A91
1946	Morrison Donald R gunsmith	Polk-Clement Directory Co. Inc.,	Image pg. A99
	Bowman Wm J	Polk-Clement Directory Co. Inc.,	Image pg. A99
	Barcik Jos S	Polk-Clement Directory Co. Inc.,	Image pg. A99
	McGowan Bessie	Polk-Clement Directory Co. Inc.,	Image pg. A99
1940	Morrison Donald R gunsmith	Polk-Clement Directory Co. Inc.,	Image pg. A103
	Bowman Wm J	Polk-Clement Directory Co. Inc.,	Image pg. A103

Year	Uses	Source	
1935	Morrison Donald R gunsmith	Polk-Clement Directory Co. Inc.	Image pg. A112
1930	Morrison Donald t R gunsmith	Polk-Clement Directory Co. Inc.,	Image pg. A147
1925	BOND Bessie real est	Polk-Clement Directory Co., Publishers	Image pg. A796
	Gizzi Chester lab h	Polk-Clement Directory Co., Publishers	Image pg. A797
	Mc John E h	Polk-Clement Directory Co., Publishers	Image pg. A798

178 GENESEE ST

Year	Uses	Source	
1964	Strickland Leroy	R. L. Polk Co., Inc., Publishers	Image pg. A63
1960	Pollack Herman tailor	Polk-Clement Directory Co. Inc.,	Image pg. A71
	Hall Jas B	Polk-Clement Directory Co. Inc.,	Image pg. A71
1955	Pollack Herman tailor	Polk-Clement Directory Co. Inc.,	Image pg. A78
	Morehouse Robt H	Polk-Clement Directory Co. Inc.,	Image pg. A78
1950	Pollack Herman tailor	Polk-Clement Directory Co. Inc.,	Image pg. A91
	Smith Jean	Polk-Clement Directory Co. Inc.,	Image pg. A91
1946	Pollack Herman mens clo	Polk-Clement Directory Co. Inc.,	Image pg. A99
	Peach Dion C	Polk-Clement Directory Co. Inc.,	Image pg. A99
1940	Resman Isadore S 2d hd furn	Polk-Clement Directory Co. Inc.,	Image pg. A103
	Peach Dion	Polk-Clement Directory Co. Inc.,	Image pg. A103
1935	Resman Isadore S 2d hd furn	Polk-Clement Directory Co. Inc.	Image pg. A112
	Kuczaro Jos F	Polk-Clement Directory Co. Inc.	Image pg. A112
1930	Kninple John	Polk-Clement Directory Co. Inc.,	Image pg. A147
	Luiloold Edwin 0 teas aind	Polk-Clement Directory Co. Inc.,	Image pg. A147
	coffees	Polk-Clement Directory Co. Inc.,	Image pg. A147
1925	BROWN Nell Mrs h	Polk-Clement Directory Co., Publishers	Image pg. A799

180 GENESEE ST

Year	Uses	Source	
1964	DeRobertis Cosimo	R. L. Polk Co., Inc., Publishers	Image pg. A63
	Bobs Restr	R. L. Polk Co., Inc., Publishers	Image pg. A63
1960	Bright Star Restr	Polk-Clement Directory Co. Inc.,	Image pg. A71
1955	Phillips Meryl restr	Polk-Clement Directory Co. Inc.,	Image pg. A78
	Schultz Harvey	Polk-Clement Directory Co. Inc.,	Image pg. A78
1950	Smith Jean restr	Polk-Clement Directory Co. Inc.,	Image pg. A91
	Schultz Harvey	Polk-Clement Directory Co. Inc.,	Image pg. A91
1946	Barry Mary restr	Polk-Clement Directory Co. Inc.,	Image pg. A99
	Purpura Frank barber	Polk-Clement Directory Co. Inc.,	Image pg. A99
	Schultz Harvey	Polk-Clement Directory Co. Inc.,	Image pg. A99
1940	Purpura Frank barber	Polk-Clement Directory Co. Inc.,	Image pg. A103

FINDINGS

Year	Uses	Source	
1940	Altemos Edw L	Polk-Clement Directory Co. Inc.,	Image pg. A103
	Pembleton Stanley R	Polk-Clement Directory Co. Inc.,	Image pg. A103
	Saele Frank V shoe repr	Polk-Clement Directory Co. Inc.,	Image pg. A103
1935	Saele Jas V shoe repr	Polk-Clement Directory Co. Inc.	Image pg. A112
	Purpura Frank barber	Polk-Clement Directory Co. Inc.	Image pg. A112
	Parker Reginald	Polk-Clement Directory Co. Inc.	Image pg. A112
	Altemos Edw L	Polk-Clement Directory Co. Inc.	Image pg. A112
1930	Saele Jas V shoe repr	Polk-Clement Directory Co. Inc.,	Image pg. A147
	Pororwa Frank barber	Polk-Clement Directory Co. Inc.,	Image pg. A147
	Smith Chas H	Polk-Clement Directory Co. Inc.,	Image pg. A147
	Stimpfline Edw	Polk-Clement Directory Co. Inc.,	Image pg. A147
1925	Slimpfling Edw chef h	Polk-Clement Directory Co., Publishers	Image pg. A800
	Stempfling Rose Mrs r	Polk-Clement Directory Co., Publishers	Image pg. A801

182 GENESEE ST

Year	Uses	Source	
1964	Vacant	R. L. Polk Co., Inc., Publishers	Image pg. A63
1960	Vacant	Polk-Clement Directory Co. Inc.,	Image pg. A71
1955	Vacant	Polk-Clement Directory Co. Inc.,	Image pg. A78
1950	Pollock Fredk I tailors trimmings	Polk-Clement Directory Co. Inc.,	Image pg. A91
1946	Pollock Fredk I tailors trimmings	Polk-Clement Directory Co. Inc.,	Image pg. A99
1940	Sulkie Thos H confr	Polk-Clement Directory Co. Inc.,	Image pg. A103
1935	Sulkie Thos H confr	Polk-Clement Directory Co. Inc.	Image pg. A112
1930	Sulkie Thos H confr	Polk-Clement Directory Co. Inc.,	Image pg. A147

184 GENESEE ST

Year	Uses	Source	
1964	Goldyn John	R. L. Polk Co., Inc., Publishers	Image pg. A63
	Schifferle Lillian Mrs	R. L. Polk Co., Inc., Publishers	Image pg. A63
1960	Williams Bertha Mrs	Polk-Clement Directory Co. Inc.,	Image pg. A71
	Schifferle Lillian Mrs	Polk-Clement Directory Co. Inc.,	Image pg. A71
1955	Swanson Wm W	Polk-Clement Directory Co. Inc.,	Image pg. A78
	Messana Jas shoe repr	Polk-Clement Directory Co. Inc.,	Image pg. A78
1950	Stachura Theo	Polk-Clement Directory Co. Inc.,	Image pg. A91
	Lux Susan Mrs	Polk-Clement Directory Co. Inc.,	Image pg. A91
	Morrison D R Co gunsmiths	Polk-Clement Directory Co. Inc.,	Image pg. A91
	Swanson Wm W	Polk-Clement Directory Co. Inc.,	Image pg. A91
	Williams Harry	Polk-Clement Directory Co. Inc.,	Image pg. A91
1946	Lux Susan Mrs	Polk-Clement Directory Co. Inc.,	Image pg. A99

FINDINGS

Year	Uses	Source	
1946	Morrison D R gunsmith	Polk-Clement Directory Co. Inc.,	Image pg. A99
	Swanson Wm	Polk-Clement Directory Co. Inc.,	Image pg. A99
	Williams Harry	Polk-Clement Directory Co. Inc.,	Image pg. A99
	Stachura Theo	Polk-Clement Directory Co. Inc.,	Image pg. A99
1940	Morgan Lee A	Polk-Clement Directory Co. Inc.,	Image pg. A103
	Krischan Matthew	Polk-Clement Directory Co. Inc.,	Image pg. A103
	Sciolino Anna Mrs	Polk-Clement Directory Co. Inc.,	Image pg. A103
	Miller Joy Mrs	Polk-Clement Directory Co. Inc.,	Image pg. A103
	Flynn Cath Mrs	Polk-Clement Directory Co. Inc.,	Image pg. A103
	Lux Susan Mrs	Polk-Clement Directory Co. Inc.,	Image pg. A103
	Smith Merritt	Polk-Clement Directory Co. Inc.,	Image pg. A103
1935	Goehry Frank J barber	Polk-Clement Directory Co. Inc.	Image pg. A112
	Edgar Jas D	Polk-Clement Directory Co. Inc.	Image pg. A112
	Greatrix Geo A	Polk-Clement Directory Co. Inc.	Image pg. A112
	Lux John F	Polk-Clement Directory Co. Inc.	Image pg. A112
	Miles Marie C Mrs	Polk-Clement Directory Co. Inc.	Image pg. A112
	Loysen Jos	Polk-Clement Directory Co. Inc.	Image pg. A112
	Morgan Lee A	Polk-Clement Directory Co. Inc.	Image pg. A112
1930	Goehry Frank J barber	Polk-Clement Directory Co. Inc.,	Image pg. A147
	Glancey Ella M Mrs	Polk-Clement Directory Co. Inc.,	Image pg. A147
	Greatrix Geo J	Polk-Clement Directory Co. Inc.,	Image pg. A147
	Lux John F	Polk-Clement Directory Co. Inc.,	Image pg. A147
	Putnam Spencer S	Polk-Clement Directory Co. Inc.,	Image pg. A147
1925	Beaver Frank C slsmn r	Polk-Clement Directory Co., Publishers	Image pg. A802
	Bremer Edw pntr h	Polk-Clement Directory Co., Publishers	Image pg. A803
	Conn John lab h	Polk-Clement Directory Co., Publishers	Image pg. A804
	Russ Frank h	Polk-Clement Directory Co., Publishers	Image pg. A805

185 GENESEE ST

Year	Uses	Source	
1925	Okoniewski Esther hlpr r	Polk-Clement Directory Co., Publishers	Image pg. A806
	Eugenia student rl	Polk-Clement Directory Co., Publishers	Image pg. A806
	Okoniewski Frank L jr rl	Polk-Clement Directory Co., Publishers	Image pg. A806
	Okoniewski Frank L inspr hl	Polk-Clement Directory Co., Publishers	Image pg. A806
	Okoniewski Florence elk J Z Okoniewski rl	Polk-Clement Directory Co., Publishers	Image pg. A806

186 GENESEE ST

Year	Uses	Source	
1964	Radio Elec Products Inc electronic equip	R. L. Polk Co., Inc., Publishers	Image pg. A63

FINDINGS

Year	Uses	Source	
1960	Radio Elec Products Inc electronic equip	Polk-Clement Directory Co. Inc.,	Image pg. A71
1955	Radio Elec Prod Inc	Polk-Clement Directory Co. Inc.,	Image pg. A78
1950	Bowman Thos A stoves	Polk-Clement Directory Co. Inc.,	Image pg. A91
1946	Bowman Thos A stoves	Polk-Clement Directory Co. Inc.,	Image pg. A99
1940	Bowman Thos A stoves	Polk-Clement Directory Co. Inc.,	Image pg. A103
1935	Bowman Thos A stoves	Polk-Clement Directory Co. Inc.	Image pg. A112
1930	Bowman Thos A stoves	Polk-Clement Directory Co. Inc.,	Image pg. A147
1925	Craden Jacob & Son Jacob Louis aud Morris Craden gros and meats	Polk-Clement Directory Co., Publishers	Image pg. A807

187 GENESEE ST

Year	Uses	Source	
1960	Leydn John	Polk-Clement Directory Co. Inc.,	Image pg. A71
1955	Peck Lester	Polk-Clement Directory Co. Inc.,	Image pg. A78
	OConnell Patk V	Polk-Clement Directory Co. Inc.,	Image pg. A78
1950	Taylor Wm H	Polk-Clement Directory Co. Inc.,	Image pg. A91
	Cook Geo J optometrist	Polk-Clement Directory Co. Inc.,	Image pg. A91
1946	Brooks Eliza Mrs	Polk-Clement Directory Co. Inc.,	Image pg. A99
	Bailey Ernest	Polk-Clement Directory Co. Inc.,	Image pg. A99
	Cook Geo J optometrist	Polk-Clement Directory Co. Inc.,	Image pg. A99
1940	Brooks Eliza Mrs	Polk-Clement Directory Co. Inc.,	Image pg. A103
	Cook Geo J optometrist	Polk-Clement Directory Co. Inc.,	Image pg. A103
	Bailey Ernest	Polk-Clement Directory Co. Inc.,	Image pg. A103
1935	Cook Geo J optometrist	Polk-Clement Directory Co. Inc.	Image pg. A112
	OConnell Patk V	Polk-Clement Directory Co. Inc.	Image pg. A112
	Gallmeyer Eliz Mrs	Polk-Clement Directory Co. Inc.	Image pg. A112
1930	Carson John	Polk-Clement Directory Co. Inc.,	Image pg. A147
	Street continued	Polk-Clement Directory Co. Inc.,	Image pg. A147
	Walrer Gertrude Mrs	Polk-Clement Directory Co. Inc.,	Image pg. A147
	Apartments	Polk-Clement Directory Co. Inc.,	Image pg. A147
	Cook Geo J optometrist	Polk-Clement Directory Co. Inc.,	Image pg. A147
	Smith Richd M Danerhngr	Polk-Clement Directory Co. Inc.,	Image pg. A147
	Ruge Howard F	Polk-Clement Directory Co. Inc.,	Image pg. A147
1925	Tailors r	Polk-Clement Directory Co., Publishers	Image pg. A808
	Sears Eliza B mgr Aries Book Shop r	Polk-Clement Directory Co., Publishers	Image pg. A808

189 GENESEE ST

Year	Uses	Source	
1955	Vacant	Polk-Clement Directory Co. Inc.,	Image pg. A78

FINDINGS

Year	Uses	Source	
1950	Cady Arvine photog equip	Polk-Clement Directory Co. Inc.,	Image pg. A91
1946	Central Neon Sign Co	Polk-Clement Directory Co. Inc.,	Image pg. A99
1940	Vacant	Polk-Clement Directory Co. Inc.,	Image pg. A103
1935	Vacant store	Polk-Clement Directory Co. Inc.	Image pg. A112
1930	furngs	Polk-Clement Directory Co. Inc.,	Image pg. A147
	Bearsh SDecialty Co house	Polk-Clement Directory Co. Inc.,	Image pg. A147

191 GENESEE ST

Year	Uses	Source	
1955	Cary Safe Sales Corp	Polk-Clement Directory Co. Inc.,	Image pg. A78
	Tighe Thos R	Polk-Clement Directory Co. Inc.,	Image pg. A78
	Ingraham Elmer W	Polk-Clement Directory Co. Inc.,	Image pg. A78
	Ferrantt Mary	Polk-Clement Directory Co. Inc.,	Image pg. A78
1950	Cary Safe Sales Corp	Polk-Clement Directory Co. Inc.,	Image pg. A91
	Apartments	Polk-Clement Directory Co. Inc.,	Image pg. A91
	DiFrancesco Michl	Polk-Clement Directory Co. Inc.,	Image pg. A91
	Strasser Alice Mrs	Polk-Clement Directory Co. Inc.,	Image pg. A91
	Tighe Thos R	Polk-Clement Directory Co. Inc.,	Image pg. A91
	McDaniel Laura	Polk-Clement Directory Co. Inc.,	Image pg. A91
	Bevaque Jos	Polk-Clement Directory Co. Inc.,	Image pg. A91
1946	Hellriegel Frederic L butchers supplies	Polk-Clement Directory Co. Inc.,	Image pg. A99
	Apartments	Polk-Clement Directory Co. Inc.,	Image pg. A99
	Vacant	Polk-Clement Directory Co. Inc.,	Image pg. A99
	Tighe Thos R	Polk-Clement Directory Co. Inc.,	Image pg. A99
	Strasser Geo Mrs	Polk-Clement Directory Co. Inc.,	Image pg. A99
	Dill Geo M	Polk-Clement Directory Co. Inc.,	Image pg. A99
	Tighe Thos R	Polk-Clement Directory Co. Inc.,	Image pg. A99
1940	Vacant	Polk-Clement Directory Co. Inc.,	Image pg. A103
	Karnetz Chas	Polk-Clement Directory Co. Inc.,	Image pg. A103
	Vacant	Polk-Clement Directory Co. Inc.,	Image pg. A103
	Schultz Wm	Polk-Clement Directory Co. Inc.,	Image pg. A103
	Vacant	Polk-Clement Directory Co. Inc.,	Image pg. A103
	Hellriegel Frederic L butchers supplies	Polk-Clement Directory Co. Inc.,	Image pg. A103
	Apartments	Polk-Clement Directory Co. Inc.,	Image pg. A103
	Haywood Kath Mrs	Polk-Clement Directory Co. Inc.,	Image pg. A103
1935	Hellriegel Frederic L butchers supplies	Polk-Clement Directory Co. Inc.	Image pg. A112
	Apartments	Polk-Clement Directory Co. Inc.	Image pg. A112
	Vacant	Polk-Clement Directory Co. Inc.	Image pg. A112
	Rogers Albert	Polk-Clement Directory Co. Inc.	Image pg. A112

FINDINGS

Year	Uses	Source	
1935	Lorence Chas	Polk-Clement Directory Co. Inc.	Image pg. A112
	Karnetz Chas	Polk-Clement Directory Co. Inc.	Image pg. A112
	Vacant	Polk-Clement Directory Co. Inc.	Image pg. A112
	Stutz Wm H	Polk-Clement Directory Co. Inc.	Image pg. A112
1930	Oramer Jos X gro	Polk-Clement Directory Co. Inc.,	Image pg. A147
	Mc Carthy Harry R	Polk-Clement Directory Co. Inc.,	Image pg. A147
	Prozaczynski Jack	Polk-Clement Directory Co. Inc.,	Image pg. A147
	Smith Edmund K	Polk-Clement Directory Co. Inc.,	Image pg. A147
1925	Burke Edw cond N Y C R R r	Polk-Clement Directory Co., Publishers	Image pg. A809
	Hollick Chas pntr r	Polk-Clement Directory Co., Publishers	Image pg. A810
	Mc Alee Julia sten r	Polk-Clement Directory Co., Publishers	Image pg. A811
	Mc Martha Mrs r	Polk-Clement Directory Co., Publishers	Image pg. A811
	Mc Harry R tmstr h	Polk-Clement Directory Co., Publishers	Image pg. A812
	MILLER David r	Polk-Clement Directory Co., Publishers	Image pg. A813

193 GENESEE ST

Year	Uses	Source	
1964	Bflo Incandescent Light Co Inc	R. L. Polk Co., Inc., Publishers	Image pg. A63
1960	Ryan Wm R used furn	Polk-Clement Directory Co. Inc.,	Image pg. A71
1955	Ryan Wm R used furn	Polk-Clement Directory Co. Inc.,	Image pg. A78
	Thomas Seymour C	Polk-Clement Directory Co. Inc.,	Image pg. A78
1950	Ryan Wm S Estate used furn	Polk-Clement Directory Co. Inc.,	Image pg. A91
1946	Ryan Wm S 2d hd furn	Polk-Clement Directory Co. Inc.,	Image pg. A99
	Martin Wm	Polk-Clement Directory Co. Inc.,	Image pg. A99
1940	Bottmer Alf antiques	Polk-Clement Directory Co. Inc.,	Image pg. A103
	Stephens Jos	Polk-Clement Directory Co. Inc.,	Image pg. A103
	Springer Paul	Polk-Clement Directory Co. Inc.,	Image pg. A103
1935	Home Furniture Co	Polk-Clement Directory Co. Inc.	Image pg. A112
	Henzler Christian	Polk-Clement Directory Co. Inc.	Image pg. A112
1930	Christian Earl	Polk-Clement Directory Co. Inc.,	Image pg. A147
	Castle Leo	Polk-Clement Directory Co. Inc.,	Image pg. A147
	Hanzler Christian	Polk-Clement Directory Co. Inc.,	Image pg. A147
	Springer laul	Polk-Clement Directory Co. Inc.,	Image pg. A147
1925	Jim Indry	Polk-Clement Directory Co., Publishers	Image pg. A815
	VOLK & Galhausen Carrie Volk Ida Galhausen mlnrs	Polk-Clement Directory Co., Publishers	Image pg. A816
	Henzler Christian baker r	Polk-Clement Directory Co., Publishers	Image pg. A814
	LEE Jennie K confr	Polk-Clement Directory Co., Publishers	Image pg. A815

FINDINGS

194 GENESEE ST

Year	Uses	Source	
1970	VACANT	R.L. Polk Company, Inc., Publishers	Image pg. A52
1964	Behringer Earl furn used	R. L. Polk Co., Inc., Publishers	Image pg. A63
1960	Sparks Radio Sup radio & TV equip	Polk-Clement Directory Co. Inc.,	Image pg. A71
	Brush Mamie Mrs	Polk-Clement Directory Co. Inc.,	Image pg. A71
1955	Prince Harry mens clo	Polk-Clement Directory Co. Inc.,	Image pg. A78
	Escavage Anastacia Mrs	Polk-Clement Directory Co. Inc.,	Image pg. A78
1950	Prince Harry mens clo	Polk-Clement Directory Co. Inc.,	Image pg. A91
	Escavage Anastacia Mrs	Polk-Clement Directory Co. Inc.,	Image pg. A91
1946	Vacant store	Polk-Clement Directory Co. Inc.,	Image pg. A99
	Escavage Anastacia Mrs	Polk-Clement Directory Co. Inc.,	Image pg. A99
1940	Zeplowitz Bros Inc wall paper	Polk-Clement Directory Co. Inc.,	Image pg. A103
	Escavage Anastacia Mrs	Polk-Clement Directory Co. Inc.,	Image pg. A103
1935	Genesee Elm Wall Paper & Paint Store	Polk-Clement Directory Co. Inc.	Image pg. A112
	Escavage Anastasia Mrs	Polk-Clement Directory Co. Inc.	Image pg. A112
1930	Zittrell Fred J wall naner and	Polk-Clement Directory Co. Inc.,	Image pg. A147
	xaint	Polk-Clement Directory Co. Inc.,	Image pg. A147
	Bregg Doris Mrs furn rms	Polk-Clement Directory Co. Inc.,	Image pg. A147
1925	Ruffio Morris sausage mkr r	Polk-Clement Directory Co., Publishers	Image pg. A817

195 GENESEE ST

Year	Uses	Source	
1955	Leung Frank Indry	Polk-Clement Directory Co. Inc.,	Image pg. A78
1950	Leung Frank Indry	Polk-Clement Directory Co. Inc.,	Image pg. A91
1946	Leung FranK Indry	Polk-Clement Directory Co. Inc.,	Image pg. A99
1940	Leung Frank Indry	Polk-Clement Directory Co. Inc.,	Image pg. A103
1935	Leung Frank Indry	Polk-Clement Directory Co. Inc.	Image pg. A112
1930	Leun FTrank Indv	Polk-Clement Directory Co. Inc.,	Image pg. A147

196 GENESEE ST

Year	Uses	Source	
1970	BROWN EZRA	R.L. Polk Company, Inc., Publishers	Image pg. A52
1964	West Inell S Mrs	R. L. Polk Co., Inc., Publishers	Image pg. A63
	Franks Barber Shop	R. L. Polk Co., Inc., Publishers	Image pg. A63
1960	Hacker Cora Mrs	Polk-Clement Directory Co. Inc.,	Image pg. A71
	Purpura Frank barber	Polk-Clement Directory Co. Inc.,	Image pg. A71
1955	Purpura Frank barber	Polk-Clement Directory Co. Inc.,	Image pg. A78
1950	Nicholas Gregor tailor	Polk-Clement Directory Co. Inc.,	Image pg. A91
1946	Nicholas Gregor tailor	Polk-Clement Directory Co. Inc.,	Image pg. A99

FINDINGS

Year	Uses	Source	
1940	Nicholas Gregor tailor	Polk-Clement Directory Co. Inc.,	Image pg. A103
	Murray John J	Polk-Clement Directory Co. Inc.,	Image pg. A103
1935	Loary Eug F	Polk-Clement Directory Co. Inc.	Image pg. A112
	Strauss Hyman D furs	Polk-Clement Directory Co. Inc.	Image pg. A112
1930	Vacant	Polk-Clement Directory Co. Inc.,	Image pg. A147

197 GENESEE ST

Year	Uses	Source	
1960	Buffalo Incandescent Light Co Inc	Polk-Clement Directory Co. Inc.,	Image pg. A71
1955	Buffalo Incandescent Light Co Inc	Polk-Clement Directory Co. Inc.,	Image pg. A78
1950	Buffalo Incandescent Light Co Inc	Polk-Clement Directory Co. Inc.,	Image pg. A91
1946	Buffalo Incandescent Light Co	Polk-Clement Directory Co. Inc.,	Image pg. A99
1940	Buffalo Incandescent Light Co	Polk-Clement Directory Co. Inc.,	Image pg. A103
1935	Buffalo Incandescent Light Co	Polk-Clement Directory Co. Inc.	Image pg. A112
1930	Buffalo Incandeseent Light Co	Polk-Clement Directory Co. Inc.,	Image pg. A147

200 GENESEE ST

Year	Uses	Source	
1970	VACANT	R.L. Polk Company, Inc., Publishers	Image pg. A52
1964	Barcik Bros Gift Shop	R. L. Polk Co., Inc., Publishers	Image pg. A63
	Barcik John	R. L. Polk Co., Inc., Publishers	Image pg. A63
	Barcik Bros movers	R. L. Polk Co., Inc., Publishers	Image pg. A63
1960	Barcik Bros gift shop	Polk-Clement Directory Co. Inc.,	Image pg. A71
	Barcik John	Polk-Clement Directory Co. Inc.,	Image pg. A71
1955	Barcik Bros furn	Polk-Clement Directory Co. Inc.,	Image pg. A78
	Barcik John	Polk-Clement Directory Co. Inc.,	Image pg. A78
1950	Barcik Bros furn mfrs	Polk-Clement Directory Co. Inc.,	Image pg. A91
	Greer Loretta Mrs	Polk-Clement Directory Co. Inc.,	Image pg. A91
	Barcik Jos S	Polk-Clement Directory Co. Inc.,	Image pg. A91
1946	Hatala Mary Mrs	Polk-Clement Directory Co. Inc.,	Image pg. A99
	Barcik Bros used furn	Polk-Clement Directory Co. Inc.,	Image pg. A99
	McCarthy Thos	Polk-Clement Directory Co. Inc.,	Image pg. A99
	Northrup Clifford	Polk-Clement Directory Co. Inc.,	Image pg. A99
	Greer Loretta Mrs	Polk-Clement Directory Co. Inc.,	Image pg. A99
1940	Superior Furn & Rug Co br	Polk-Clement Directory Co. Inc.,	Image pg. A103
	Luther Alfredetta Mrs	Polk-Clement Directory Co. Inc.,	Image pg. A103
	Korhummel Anna	Polk-Clement Directory Co. Inc.,	Image pg. A103
	Carter Stanley	Polk-Clement Directory Co. Inc.,	Image pg. A103
	Rutter Hannah Mrs	Polk-Clement Directory Co. Inc.,	Image pg. A103

Year	Uses	Source	
1940	Hatala Mary Mrs	Polk-Clement Directory Co. Inc.,	Image pg. A103
1935	Korhummel Jos restr	Polk-Clement Directory Co. Inc.	Image pg. A112
	Larson Sally Mrs	Polk-Clement Directory Co. Inc.	Image pg. A112
	Korhummel Anna	Polk-Clement Directory Co. Inc.	Image pg. A112
1930	Excelcraft Furn & Rue Coro	Polk-Clement Directory Co. Inc.,	Image pg. A147
	Stunson Caroline Mrs	Polk-Clement Directory Co. Inc.,	Image pg. A147
1925	Bingham Ross lab r	Polk-Clement Directory Co., Publishers	Image pg. A818
	Burrows Jesse h	Polk-Clement Directory Co., Publishers	Image pg. A819
	Burrows Rose r	Polk-Clement Directory Co., Publishers	Image pg. A819
	H Levine sec treas furn	Polk-Clement Directory Co., Publishers	Image pg. A820
	ReeseFrank John auto mech h	Polk-Clement Directory Co., Publishers	Image pg. A821
	Riter Francis millwright h	Polk-Clement Directory Co., Publishers	Image pg. A822
	Stimson R A h	Polk-Clement Directory Co., Publishers	Image pg. A823
	Turks Felix lab r	Polk-Clement Directory Co., Publishers	Image pg. A824

201 GENESEE ST

Year	Uses	Source	
2001	LANDES COMPANY OF BUFFALO coml prtg	EQUIFAX Polk City Directory	Image pg. A7
1998	commrcl prtng lith	The Polk Company,City Directory Division	Image pg. A11
	LANDES COMPANY OF BUFFALO	The Polk Company,City Directory Division	Image pg. A11
1992	Landes Company of Buffalo Inc	R. L. Polk Co., Publishers	Image pg. A19
1985	Landes Printing Co Inc	R. L. Polk Co., Publishers	Image pg. A28
1980	Buffalo Incandescent Light Corp	R. L. Polk Co., Publishers	Image pg. A36
1975	Buffalo Incandescent Light Co Inc	R. L. Polk Co.	Image pg. A44
1970	BUFFALO INCANDESOENT LIGHT CO INC	R.L. Polk Company, Inc., Publishers	Image pg. A52
1964	Bflo Incandescent Light Co Inc	R. L. Polk Co., Inc., Publishers	Image pg. A63
1960	Buffalo Incandescent Light Co Inc	Polk-Clement Directory Co. Inc.,	Image pg. A71
1955	Buffalo Incandescent Light Co Inc	Polk-Clement Directory Co. Inc.,	Image pg. A78
1950	Buffalo Incandescent Light Co Inc	Polk-Clement Directory Co. Inc.,	Image pg. A91
1935	Weldin Wm L exp	Polk-Clement Directory Co. Inc.	Image pg. A112
1930	GENESEE Contd	Polk-Clement Directory Co. Inc.,	Image pg. A157
	Weldin Wm L trucking	Polk-Clement Directory Co. Inc.,	Image pg. A147

GENESEE ST W

62 GENESEE ST W

Year	Uses	Source	
1946	Edwards E W & Sons side ent	Polk-Clement Directory Co. Inc.,	Image pg. A100

FINDINGS

Year	Uses	Source	
1940	Edwards E W & Son side ent	Polk-Clement Directory Co. Inc.,	Image pg. A109

64 GENESEE ST W

Year	Uses	Source	
1946	Edwards E W & Sons side ent	Polk-Clement Directory Co. Inc.,	Image pg. A100
1940	Edwards E W & Son side ent	Polk-Clement Directory Co. Inc.,	Image pg. A109

74 GENESEE ST W

Year	Uses	Source	
1964	US Distr Dir of Int Rev side ent	R. L. Polk Co., Inc., Publishers	Image pg. A65
1960	US Dist Dir of Int Rev side ent	Polk-Clement Directory Co. Inc.,	Image pg. A72
1955	US Dist Dir of Int Rev side ent	Polk-Clement Directory Co. Inc.,	Image pg. A81
1950	Edwards E W & Sons	Polk-Clement Directory Co. Inc.,	Image pg. A93
1930	store	Polk-Clement Directory Co. Inc.,	Image pg. A162
	50 74 Edwards W S & Son dept	Polk-Clement Directory Co. Inc.,	Image pg. A162

76 GENESEE ST W

Year	Uses	Source	
1975	Vacant	R. L. Polk Co.	Image pg. A49
1970	TRIMPER JOHN & SONS INC RETAIL LIQUOR & WINES	R.L. Polk Company, Inc., Publishers	Image pg. A56
1964	Trimper John & Sons Inc ret liquor & wine	R. L. Polk Co., Inc., Publishers	Image pg. A65
1960	Trimper John & Sons Inc liquors	Polk-Clement Directory Co. Inc.,	Image pg. A72
1955	Trimper John & Sons Inc liquors	Polk-Clement Directory Co. Inc.,	Image pg. A81
1946	Vacant	Polk-Clement Directory Co. Inc.,	Image pg. A100
1940	Waldorf System Inc restr	Polk-Clement Directory Co. Inc.,	Image pg. A109
1935	Waldorf Systems Inc restr	Polk-Clement Directory Co. Inc.	Image pg. A121
1930	restr	Polk-Clement Directory Co. Inc.,	Image pg. A162
	Waldorf System Inc br	Polk-Clement Directory Co. Inc.,	Image pg. A162

78 GENESEE ST W

Year	Uses	Source	
1975	Metro Mill End Shops Inc draperie	R. L. Polk Co.	Image pg. A49
	fabrics ala & serv	R. L. Polk Co.	Image pg. A49
1970	MILL END SHOPS INC DRAPERIES FABRICS SLS & SERV	R.L. Polk Company, Inc., Publishers	Image pg. A56
	METRO MILL END SHOP INC CUSTOM DRAPERY	R.L. Polk Company, Inc., Publishers	Image pg. A56
1964	Vacant	R. L. Polk Co., Inc., Publishers	Image pg. A65
1960	Pan Am World Airways ticket ofc	Polk-Clement Directory Co. Inc.,	Image pg. A72
1946	Vacant	Polk-Clement Directory Co. Inc.,	Image pg. A100

Year	Uses	Source	
1940	France Liquor Store	Polk-Clement Directory Co. Inc.,	Image pg. A109
1935	Derby Valet Service tailors	Polk-Clement Directory Co. Inc.	Image pg. A121
	Privitera Chas C barber	Polk-Clement Directory Co. Inc.	Image pg. A121
1930	Ialato Anthony barber	Polk-Clement Directory Co. Inc.,	Image pg. A162
	Derby Valet Service tailors	Polk-Clement Directory Co. Inc.,	Image pg. A162

80 GENESEE ST W

Year	Uses	Source	
1975	Lockwood Building	R. L. Polk Co.	Image pg. A49
	2d Fl Palanker Joseph & Sons furs	R. L. Polk Co.	Image pg. A49
	Vacant	R. L. Polk Co.	Image pg. A49
	T R W Credit Dat	R. L. Polk Co.	Image pg. A49
	3d Fl Vacant	R. L. Polk Co.	Image pg. A49
1970	LOCKWOOD BUILDING FLOORS	R.L. Polk Company, Inc., Publishers	Image pg. A56
	PALANKER JOSEPH & SONS FURS	R.L. Polk Company, Inc., Publishers	Image pg. A56
	U S INTERNAL REVENUE SERVICE FIELD AUDIT DIV	R.L. Polk Company, Inc., Publishers	Image pg. A56
	ROOMS	R.L. Polk Company, Inc., Publishers	Image pg. A56
	CREDIT DATA CORP	R.L. Polk Company, Inc., Publishers	Image pg. A56
	POORTEN DI VITA & PEPERONE LWYRS	R.L. Polk Company, Inc., Publishers	Image pg. A56
1964	Lockwood Bldg	R. L. Polk Co., Inc., Publishers	Image pg. A65
	2d fl Palanker Jos & Sons furs	R. L. Polk Co., Inc., Publishers	Image pg. A65
	3d fl Internal Revenue Serv field aud div	R. L. Polk Co., Inc., Publishers	Image pg. A65
	Flaherty Thos P lwyr	R. L. Polk Co., Inc., Publishers	Image pg. A65
	Lansdowne Horning & Elfvin lwyr	R. L. Polk Co., Inc., Publishers	Image pg. A65
	Tiffany Matthew A lwyr	R. L. Polk Co., Inc., Publishers	Image pg. A65
	Berg F Steven lwyr	R. L. Polk Co., Inc., Publishers	Image pg. A65
	Rath Edw A jr lwyr	R. L. Polk Co., Inc., Publishers	Image pg. A65
	Vaccaro Anthony C lwyr	R. L. Polk Co., Inc., Publishers	Image pg. A65
	Liberal Party Erie County Committee	R. L. Polk Co., Inc., Publishers	Image pg. A65
	Poorten DiVita & Peperone lwyrs	R. L. Polk Co., Inc., Publishers	Image pg. A65
	DAuria Carl J lwyr	R. L. Polk Co., Inc., Publishers	Image pg. A65
1960	Lockwood Building	Polk-Clement Directory Co. Inc.,	Image pg. A72
	2d fl Palanker Jos & Sons furs	Polk-Clement Directory Co. Inc.,	Image pg. A72
	3d fl Edwards Beauty Salon Inc	Polk-Clement Directory Co. Inc.,	Image pg. A72
	Rooms	Polk-Clement Directory Co. Inc.,	Image pg. A72
	Flaherty & Nugent lwyrs	Polk-Clement Directory Co. Inc.,	Image pg. A72
	Lansdowne Martin & Elfvin lwyrs	Polk-Clement Directory Co. Inc.,	Image pg. A72
	Tiffany Matthew A lwyr	Polk-Clement Directory Co. Inc.,	Image pg. A72

FINDINGS

Year	Uses	Source	
1960	Berg F Steven lwyr	Polk-Clement Directory Co. Inc.,	Image pg. A72
	Quinn John P lwyr	Polk-Clement Directory Co. Inc.,	Image pg. A72
	Poorten DiVita & Peperone lwyrs	Polk-Clement Directory Co. Inc.,	Image pg. A72
	Zingler Leonard W M lwyr	Polk-Clement Directory Co. Inc.,	Image pg. A72
1955	Lockwood Building	Polk-Clement Directory Co. Inc.,	Image pg. A81
	2d fl Palanker Jos & Sons furriers	Polk-Clement Directory Co. Inc.,	Image pg. A81
	3d fl Edwards Beauty Salon	Polk-Clement Directory Co. Inc.,	Image pg. A81
	Rooms	Polk-Clement Directory Co. Inc.,	Image pg. A81
	Lansdowne Martin & Ray lwyrs	Polk-Clement Directory Co. Inc.,	Image pg. A81
	Darlich Saml B lwyr	Polk-Clement Directory Co. Inc.,	Image pg. A81
	Dautch Harold A lwyr	Polk-Clement Directory Co. Inc.,	Image pg. A81
	Twinton Hosiery Corp	Polk-Clement Directory Co. Inc.,	Image pg. A81
	Hotel Statler side ent	Polk-Clement Directory Co. Inc.,	Image pg. A81
1940	Vacant	Polk-Clement Directory Co. Inc.,	Image pg. A109
1935	State Dept of Labor Div of Employment	Polk-Clement Directory Co. Inc.	Image pg. A121

81 GENESEE ST W

Year	Uses	Source	
1970	VACANT	R.L. Polk Company, Inc., Publishers	Image pg. A56
1964	Statler Hilton Pharmacy	R. L. Polk Co., Inc., Publishers	Image pg. A65
1960	Statler Pharm drugs	Polk-Clement Directory Co. Inc.,	Image pg. A72
1955	Statler Pharm drugs	Polk-Clement Directory Co. Inc.,	Image pg. A81
1950	Statler Pharmacy drugs	Polk-Clement Directory Co. Inc.,	Image pg. A93
1946	Statler Pharmacy	Polk-Clement Directory Co. Inc.,	Image pg. A100
1940	Statler Pharmacy	Polk-Clement Directory Co. Inc.,	Image pg. A109
1935	Statler Pharmacy	Polk-Clement Directory Co. Inc.	Image pg. A121
1930	Statler Pharmacy	Polk-Clement Directory Co. Inc.,	Image pg. A162

85 GENESEE ST W

Year	Uses	Source	
1970	HOTEL STATLER HILTON SIDE INT	R.L. Polk Company, Inc., Publishers	Image pg. A56
1964	Hotel Statler side ent	R. L. Polk Co., Inc., Publishers	Image pg. A65
1960	Hotel Statier side ent	Polk-Clement Directory Co. Inc.,	Image pg. A72
1950	Hotel Statier side ent	Polk-Clement Directory Co. Inc.,	Image pg. A93
1946	Hotel Statler side ent	Polk-Clement Directory Co. Inc.,	Image pg. A100
1940	Hotel Statler side ent	Polk-Clement Directory Co. Inc.,	Image pg. A109
1935	Hotel Statler side entrance	Polk-Clement Directory Co. Inc.	Image pg. A121
1930	Statler Hotel side entrance	Polk-Clement Directory Co. Inc.,	Image pg. A162

FINDINGS

87 GENESEE ST W

Year	Uses	Source	
1964	Hotel Statler side ent	R. L. Polk Co., Inc., Publishers	Image pg. A65
1960	Hotel Statier side ent	Polk-Clement Directory Co. Inc.,	Image pg. A72
1955	Hotel Statler side ent	Polk-Clement Directory Co. Inc.,	Image pg. A81
1950	Hotel Statier side ent	Polk-Clement Directory Co. Inc.,	Image pg. A93
1946	Hotel Statler side ent	Polk-Clement Directory Co. Inc.,	Image pg. A100
1940	Hotel Statler side ent	Polk-Clement Directory Co. Inc.,	Image pg. A109
1935	Vacant	Polk-Clement Directory Co. Inc.	Image pg. A121
	Hotel Statler side entrance	Polk-Clement Directory Co. Inc.	Image pg. A121
1930	HIotel Statler	Polk-Clement Directory Co. Inc.,	Image pg. A162

89 GENESEE ST W

Year	Uses	Source	
1935	Knit Wits Shop The knit gds	Polk-Clement Directory Co. Inc.	Image pg. A121
1930	Stetson Shoe Sho D	Polk-Clement Directory Co. Inc.,	Image pg. A162

95 GENESEE ST W

Year	Uses	Source	
1992	Statler Towers Side Ent	R. L. Polk Co., Publishers	Image pg. A22
1985	Statler Towers Side Ent	R. L. Polk Co., Publishers	Image pg. A31
1980	JACKSON ST INTERSECIS	R. L. Polk Co., Publishers	Image pg. A37
	Vacant	R. L. Polk Co., Publishers	Image pg. A37
1970	LIBERTY NATIONAL BANK & TRUST CO TRAVEL BUREAU	R.L. Polk Company, Inc., Publishers	Image pg. A56

96 GENESEE ST W

Year	Uses	Source	
1975	Bonerb Travel Bureau	R. L. Polk Co.	Image pg. A49

101 GENESEE ST W

Year	Uses	Source	
1930	Hotel Statler Turkish Baths	Polk-Clement Directory Co. Inc.,	Image pg. A160

172 GENESEE ST W

Year	Uses	Source	
1964	Aliottas Servicenter gas sta	R. L. Polk Co., Inc., Publishers	Image pg. A65
1960	Aliottas Servicenter gas sta	Polk-Clement Directory Co. Inc.,	Image pg. A72
1955	Aliottas Servicenter gasoline sta	Polk-Clement Directory Co. Inc.,	Image pg. A81
1950	Aliottas Servicenter filling sta	Polk-Clement Directory Co. Inc.,	Image pg. A93
1946	Socony Vacuum Oil Co Inc filling sta	Polk-Clement Directory Co. Inc.,	Image pg. A100

FINDINGS

Year	Uses	Source	
1940	Socony Vacuum Oil Co Inc filling sta	Polk-Clement Directory Co. Inc.,	Image pg. A109
1935	Socony Vacuum Oil Co Inc filling sta	Polk-Clement Directory Co. Inc.	Image pg. A121
1930	Standard Oil Co filling sta	Polk-Clement Directory Co. Inc.,	Image pg. A160

182 GENESEE ST W

Year	Uses	Source	
1970	TUBOLINO LOUIS	R.L. Polk Company, Inc., Publishers	Image pg. A56
	DE PASQUALE ALFONSO I	R.L. Polk Company, Inc., Publishers	Image pg. A56
1964	DePasquale Alfonso	R. L. Polk Co., Inc., Publishers	Image pg. A65
	Tubolino Cath Mrs	R. L. Polk Co., Inc., Publishers	Image pg. A65
1960	DePasquale Alfonso	Polk-Clement Directory Co. Inc.,	Image pg. A72
	Tubolino Cath Mrs	Polk-Clement Directory Co. Inc.,	Image pg. A72
1955	Larock Lester	Polk-Clement Directory Co. Inc.,	Image pg. A81
	DePasquale Alf	Polk-Clement Directory Co. Inc.,	Image pg. A81
	Tubolino Cath Mrs	Polk-Clement Directory Co. Inc.,	Image pg. A81
1950	DiPasquale Alfonso	Polk-Clement Directory Co. Inc.,	Image pg. A93
	Tubolino Peter	Polk-Clement Directory Co. Inc.,	Image pg. A93
	Larock Lester	Polk-Clement Directory Co. Inc.,	Image pg. A93
1946	DiPasquale Alfonso	Polk-Clement Directory Co. Inc.,	Image pg. A100
	Tubolino Peter	Polk-Clement Directory Co. Inc.,	Image pg. A100
	Larock Lester	Polk-Clement Directory Co. Inc.,	Image pg. A100
1940	DiPasquale Alfonso	Polk-Clement Directory Co. Inc.,	Image pg. A109
	Tubolino Peter	Polk-Clement Directory Co. Inc.,	Image pg. A109
1935	Vacant store	Polk-Clement Directory Co. Inc.	Image pg. A121
	DiPasquale Alphonso	Polk-Clement Directory Co. Inc.	Image pg. A121
	Tubolino Peter	Polk-Clement Directory Co. Inc.	Image pg. A121
1930	Di Pasnutale Alphonso	Polk-Clement Directory Co. Inc.,	Image pg. A160
	Tubolino Peter	Polk-Clement Directory Co. Inc.,	Image pg. A160
	Bertola Cosimo soft drinks	Polk-Clement Directory Co. Inc.,	Image pg. A160

184 GENESEE ST W

Year	Uses	Source	
1970	SCHWARTZ & SANTI PARKING	R.L. Polk Company, Inc., Publishers	Image pg. A56
1964	Schwartz & Santi auto parking	R. L. Polk Co., Inc., Publishers	Image pg. A65
1960	Schwartz & Sauei auto parking	Polk-Clement Directory Co. Inc.,	Image pg. A72
1935	Lovallo Vito A	Polk-Clement Directory Co. Inc.	Image pg. A121
	Borzilleri Chas gro	Polk-Clement Directory Co. Inc.	Image pg. A121
1930	Borzilleri Chas cro	Polk-Clement Directory Co. Inc.,	Image pg. A160

FINDINGS

186 GENESEE ST W

Year	Uses	Source	
1930	Vacant	Polk-Clement Directory Co. Inc.,	Image pg. A160

188 GENESEE ST W

Year	Uses	Source	
1930	Battaglia Rosalia Mrs	Polk-Clement Directory Co. Inc.,	Image pg. A160

192 GENESEE ST W

Year	Uses	Source	
1946	Valvo Frank barber	Polk-Clement Directory Co. Inc.,	Image pg. A100
1940	Valvo Frank barber	Polk-Clement Directory Co. Inc.,	Image pg. A109
1935	Vacant store	Polk-Clement Directory Co. Inc.	Image pg. A121
1930	Vacant	Polk-Clement Directory Co. Inc.,	Image pg. A160

194 GENESEE ST W

Year	Uses	Source	
1970	WALSHS TILE BAR RESTR	R.L. Polk Company, Inc., Publishers	Image pg. A56
	WALSH LILLIAN M MRS	R.L. Polk Company, Inc., Publishers	Image pg. A56
1964	Walshs Tile Bar restr	R. L. Polk Co., Inc., Publishers	Image pg. A65
	Walsh Lillian M Mrs	R. L. Polk Co., Inc., Publishers	Image pg. A65
1960	Walshs Tile Bar restr	Polk-Clement Directory Co. Inc.,	Image pg. A72
1955	Walshs Tile Bar restr	Polk-Clement Directory Co. Inc.,	Image pg. A81
1950	Walsh Lillian Mrs restr	Polk-Clement Directory Co. Inc.,	Image pg. A93
1946	Walsh Lillian Mrs restr	Polk-Clement Directory Co. Inc.,	Image pg. A100
1940	Swartz Grill restr	Polk-Clement Directory Co. Inc.,	Image pg. A109
1935	Swartz Jos restr	Polk-Clement Directory Co. Inc.	Image pg. A121
1930	Thomas Anthony soft drinks	Polk-Clement Directory Co. Inc.,	Image pg. A160

195 GENESEE ST W

Year	Uses	Source	
1930	Oddo Rocco confr	Polk-Clement Directory Co. Inc.,	Image pg. A160

197 GENESEE ST W

Year	Uses	Source	
1930	GENESEE Contd	Polk-Clement Directory Co. Inc.,	Image pg. A161
	Vacant	Polk-Clement Directory Co. Inc.,	Image pg. A160

201 GENESEE ST W

Year	Uses	Source	
1970	VACANT	R.L. Polk Company, Inc., Publishers	Image pg. A56

Year	Uses	Source	
1964	Vacant	R. L. Polk Co., Inc., Publishers	Image pg. A65
1960	No return	Polk-Clement Directory Co. Inc.,	Image pg. A72
1955	Lombardo Peter	Polk-Clement Directory Co. Inc.,	Image pg. A81
	Schaeffer Maria Mrs	Polk-Clement Directory Co. Inc.,	Image pg. A81
	Battaglia Jos gro	Polk-Clement Directory Co. Inc.,	Image pg. A81
1950	Battaglia Jos meats	Polk-Clement Directory Co. Inc.,	Image pg. A93
	Geraci Michl	Polk-Clement Directory Co. Inc.,	Image pg. A93
1946	Giargiano Margt Mrs	Polk-Clement Directory Co. Inc.,	Image pg. A100
	Battaglia Jos J meats	Polk-Clement Directory Co. Inc.,	Image pg. A100
	Geraci Michl	Polk-Clement Directory Co. Inc.,	Image pg. A100
1940	Giargiano Michl	Polk-Clement Directory Co. Inc.,	Image pg. A109
	Battaglia Jos Z meats	Polk-Clement Directory Co. Inc.,	Image pg. A109
1935	Giargiano Michl	Polk-Clement Directory Co. Inc.	Image pg. A121
	Valvo Giovanni	Polk-Clement Directory Co. Inc.	Image pg. A121
	Terrace Restaurant	Polk-Clement Directory Co. Inc.	Image pg. A121
1930	Muriella Jos	Polk-Clement Directory Co. Inc.,	Image pg. A161
	Mancuso Mary Mrs	Polk-Clement Directory Co. Inc.,	Image pg. A161
	Di Bello Nicholas soft drinks	Polk-Clement Directory Co. Inc.,	Image pg. A161

GENESEEE ST

80 GENESEEE ST

Year	Uses	Source	
1925	Lagler Henry planer hd Niagara Mach & Tool Wks rl	Polk-Clement Directory Co., Publishers	Image pg. A832

GENESSE ST

157 GENESSE ST

Year	Uses	Source	
1925	Gilboy Albert carp h	Polk-Clement Directory Co., Publishers	Image pg. A833

GENESSEE ST

200 GENESSEE ST

Year	Uses	Source	
1925	WATSON Jos P mach r	Polk-Clement Directory Co., Publishers	Image pg. A834
	Julius C lab h	Polk-Clement Directory Co., Publishers	Image pg. A834

GNESEE ST

191 GNESEE ST

Year	Uses	Source	
1925	Mc Myra wid Dennis hb 1 Gelqton	Polk-Clement Directory Co., Publishers	Image pg. A835
	Nellie Mrs furn rms	Polk-Clement Directory Co., Publishers	Image pg. A835

N OAK H 225 WEL ST

339 N OAK H 225 WEL ST

Year	Uses	Source	
1925	Reppenhagen Frank A printers rollers	Polk-Clement Directory Co., Publishers	Image pg. A836

N OAK H 548 DO ST

335 N OAK H 548 DO ST

Year	Uses	Source	
1925	Elwes Edw W dry clnr	Polk-Clement Directory Co., Publishers	Image pg. A837

N OAK H 91 ST

354 N OAK H 91 ST

Year	Uses	Source	
1925	Borst Andrew J jr auto ins adjuster	Polk-Clement Directory Co., Publishers	Image pg. A838

N OAK PHONE TUPPER 7757 MILL ST

332 N OAK PHONE TUPPER 7757 MILL ST

Year	Uses	Source	
1925	URBAN GEORGE MILLING CO George Urban Jr Pres George P Urban V Pres Frederick A Mc Lellan Treas Wm J Seligmann See Millers and Wholesale Dealers in Flour and	Polk-Clement Directory Co., Publishers	Image pg. A839
	Feed	Polk-Clement Directory Co., Publishers	Image pg. A839

N OAK PHONES ST

362 N OAK PHONES ST

Year	Uses	Source	
1925	Wholesale Florists	Polk-Clement Directory Co., Publishers	Image pg. A840
	KASTING WM F CO INC Lafay C Wilkie Pres Wallace H Eiss Sec Emil C Brucker Treas	Polk-Clement Directory Co., Publishers	Image pg. A840

N OAK PHONES TUPPER 6248 ST

334 N OAK PHONES TUPPER 6248 ST

Year	Uses	Source	
1925	Engines	Polk-Clement Directory Co., Publishers	Image pg. A173
	ONODY AUTO ELECTRIC WORKS AND GARAGE A B Onody Pres E P Onody V Pres and Treas Everything Electrical for Automobiles Motor Boats Motorcycles and Gas	Polk-Clement Directory Co., Publishers	Image pg. A173

N OAK ST

269 N OAK ST

Year	Uses	Source	
1925	HAYES Paul J chemist Du Pont Rayon Co h	Polk-Clement Directory Co., Publishers	Image pg. A841

331 N OAK ST

Year	Uses	Source	
1925	KRAMER Ira W elev opr Mutual Life bldg h	Polk-Clement Directory Co., Publishers	Image pg. A844
	Harvey Hanes Mary A slsldy Givens Inc h	Polk-Clement Directory Co., Publishers	Image pg. A843
	Earl hlpr Wm H Bauer r	Polk-Clement Directory Co., Publishers	Image pg. A842
	Dixon Clarence M mach h	Polk-Clement Directory Co., Publishers	Image pg. A842
	Bessie inspr J B Mennig Inc r	Polk-Clement Directory Co., Publishers	Image pg. A845
	Packer Albert C mason h	Polk-Clement Directory Co., Publishers	Image pg. A845

332 N OAK ST

Year	Uses	Source	
1998	YALLS TEXAS STORE gift shop	The Polk Company,City Directory Division	Image pg. A12

333 N OAK ST

Year	Uses	Source	
1925	Apex Auto Top Co Chas J Chandler	Polk-Clement Directory Co., Publishers	Image pg. A846

335 N OAK ST

Year	Uses	Source	
1925	Thornwald r	Polk-Clement Directory Co., Publishers	Image pg. A848
	Pappas Steph waiter h	Polk-Clement Directory Co., Publishers	Image pg. A849
	JOHNSON Thos G firemn h	Polk-Clement Directory Co., Publishers	Image pg. A848
	JOHNSON Geo C hlpr h	Polk-Clement Directory Co., Publishers	Image pg. A847

FINDINGS

338 N OAK ST

Year	Uses	Source	
1925	Doroghy Steph mech Onody Auto Elec Wks and Garage r	Polk-Clement Directory Co., Publishers	Image pg. A850

340 N OAK ST

Year	Uses	Source	
1925	h	Polk-Clement Directory Co., Publishers	Image pg. A852
	Kovacsev Andrew tailor	Polk-Clement Directory Co., Publishers	Image pg. A851
	Palmisano Anthony fruits	Polk-Clement Directory Co., Publishers	Image pg. A852

342 N OAK ST

Year	Uses	Source	
1925	Skula John lab h	Polk-Clement Directory Co., Publishers	Image pg. A855
	Palmisano Salvatore fruits h	Polk-Clement Directory Co., Publishers	Image pg. A854
	Bahen Michi city flrnii h	Polk-Clement Directory Co., Publishers	Image pg. A853
	Bahen Alice M phone opr N Y Tel Co r	Polk-Clement Directory Co., Publishers	Image pg. A853

345 N OAK ST

Year	Uses	Source	
2001	Kuwik L	EQUIFAX Polk City Directory	Image pg. A6
1925	GRANT Mary h	Polk-Clement Directory Co., Publishers	Image pg. A856
	Mary E wid Jos h	Polk-Clement Directory Co., Publishers	Image pg. A856
	GRANT Nora H h	Polk-Clement Directory Co., Publishers	Image pg. A856
	Robt J linemn r	Polk-Clement Directory Co., Publishers	Image pg. A856
	Hawthorne Frederica wid Geo B h	Polk-Clement Directory Co., Publishers	Image pg. A858
	HALLGeo Harold lab r	Polk-Clement Directory Co., Publishers	Image pg. A857

347 N OAK ST

Year	Uses	Source	
1925	Wilcox Chas Henry W broommkr h	Polk-Clement Directory Co., Publishers	Image pg. A859

354 N OAK ST

Year	Uses	Source	
1925	Anostasakis Geo lab h	Polk-Clement Directory Co., Publishers	Image pg. A860
	Pavlakes Jos Iroquois Restr r	Polk-Clement Directory Co., Publishers	Image pg. A862
	Jantiotis Jas Chicago Lunch r	Polk-Clement Directory Co., Publishers	Image pg. A861

355 N OAK ST

Year	Uses	Source	
1925	Quill Chas waiter h	Polk-Clement Directory Co., Publishers	Image pg. A863

FINDINGS

356 N OAK ST

Year	Uses	Source	
1925	MITCHELL Clara Mrs r	Polk-Clement Directory Co., Publishers	Image pg. A868
	Dalton Helen student r	Polk-Clement Directory Co., Publishers	Image pg. A864
	Jack electn r	Polk-Clement Directory Co., Publishers	Image pg. A864
	Fuhry May Mrs r	Polk-Clement Directory Co., Publishers	Image pg. A865
	HAMILTON Ore lab r	Polk-Clement Directory Co., Publishers	Image pg. A866
	KING Eliz A Mrs furn rms	Polk-Clement Directory Co., Publishers	Image pg. A867
	MOORE Geo carp r	Polk-Clement Directory Co., Publishers	Image pg. A869

357 N OAK ST

Year	Uses	Source	
1925	Zogaria Aug ironwkr h	Polk-Clement Directory Co., Publishers	Image pg. A878
	Pappas Steph waiter h	Polk-Clement Directory Co., Publishers	Image pg. A877
	Theo pdlr h rear	Polk-Clement Directory Co., Publishers	Image pg. A877
	OBRIEN Marian wid Frank h	Polk-Clement Directory Co., Publishers	Image pg. A876
	OBrien Agnes M wid Frank h	Polk-Clement Directory Co., Publishers	Image pg. A875
	OBrien Agnes elk r	Polk-Clement Directory Co., Publishers	Image pg. A875
	Chickos Spiro waiter r	Polk-Clement Directory Co., Publishers	Image pg. A870
	Mandikos Victoria wid Jos h	Polk-Clement Directory Co., Publishers	Image pg. A873
	Mandikos Geo printer h	Polk-Clement Directory Co., Publishers	Image pg. A873
	Lalaylannis Jas pdlr h	Polk-Clement Directory Co., Publishers	Image pg. A872
	DIAMOND Peter waiter h rear	Polk-Clement Directory Co., Publishers	Image pg. A871
	DIAMOND Mary charwn r	Polk-Clement Directory Co., Publishers	Image pg. A871
	Noxen Vance waiter h rear	Polk-Clement Directory Co., Publishers	Image pg. A874

360 N OAK ST

Year	Uses	Source	
1925	Lewlen Jas waiter r	Polk-Clement Directory Co., Publishers	Image pg. A880
	Pico Florence elk r	Polk-Clement Directory Co., Publishers	Image pg. A881
	Pico Jos clk h	Polk-Clement Directory Co., Publishers	Image pg. A881
	Pico Mary P clk r	Polk-Clement Directory Co., Publishers	Image pg. A881
	Pico Nancy A tchr P S r	Polk-Clement Directory Co., Publishers	Image pg. A881
	Kereacou Alex waiter r	Polk-Clement Directory Co., Publishers	Image pg. A879
	Kereacou Ernest waiter r	Polk-Clement Directory Co., Publishers	Image pg. A879

361 N OAK ST

Year	Uses	Source	
1925	Greek Orthnd x Chlurch	Polk-Clement Directory Co., Publishers	Image pg. A882

FINDINGS

362 N OAK ST

Year	Uses	Source	
1998	KASTING WILLIAM F COMPANY	The Polk Company,City Directory Division	Image pg. A12
	flwrs firsts spps	The Polk Company,City Directory Division	Image pg. A12
1925	ARMSTRONG Clifford D printer h	Polk-Clement Directory Co., Publishers	Image pg. A883

365 N OAK ST

Year	Uses	Source	
1925	Stoneham Ellicot stmftr r	Polk-Clement Directory Co., Publishers	Image pg. A884
	Weber Albert carp r	Polk-Clement Directory Co., Publishers	Image pg. A885
	Walter A eng h	Polk-Clement Directory Co., Publishers	Image pg. A884
	WEBER Martin lab h	Polk-Clement Directory Co., Publishers	Image pg. A886
	Mary Mrs h	Polk-Clement Directory Co., Publishers	Image pg. A886

366 N OAK ST

Year	Uses	Source	
2001	FRONTIER WATER & STEAM SUPPLY COMPANY plmbghydronic sup	EQUIFAX Polk City Directory	Image pg. A6
1998	FRONTIER WATER & STEAM	The Polk Company,City Directory Division	Image pg. A12
	SUPPLY COMPANY plumb ht su D	The Polk Company,City Directory Division	Image pg. A12
1925	FRONTIER Water & Steam Supply Co Robt F Seiffert jr treas mgr	Polk-Clement Directory Co., Publishers	Image pg. A887

367 N OAK ST

Year	Uses	Source	
1925	Nasca Angela Mrs h	Polk-Clement Directory Co., Publishers	Image pg. A889
	Magro John fruits h rear	Polk-Clement Directory Co., Publishers	Image pg. A888
	Sciortino Chas lab h	Polk-Clement Directory Co., Publishers	Image pg. A890
	Frank barber Anthony Militella r	Polk-Clement Directory Co., Publishers	Image pg. A890

369 N OAK ST

Year	Uses	Source	
1925	Zagarino Jos poultry drsr Chas E Roesch h	Polk-Clement Directory Co., Publishers	Image pg. A891

370 N OAK ST

Year	Uses	Source	
1925	Thos F electn r	Polk-Clement Directory Co., Publishers	Image pg. A894
	FRANKLIN Earl metalwkr h	Polk-Clement Directory Co., Publishers	Image pg. A893
	KELLY Thos F elk Marine Trust Co h	Polk-Clement Directory Co., Publishers	Image pg. A894
	Oggesen Oscar F photo John C Baker r	Polk-Clement Directory Co., Publishers	Image pg. A895
	Eller Esther John waiter r	Polk-Clement Directory Co., Publishers	Image pg. A892

FINDINGS

371 N OAK ST

Year	Uses	Source	
1925	Xinakes Gust waiter r	Polk-Clement Directory Co., Publishers	Image pg. A898
	Xmakes Gust restr h	Polk-Clement Directory Co., Publishers	Image pg. A898
	Vlahapoulos Peter waiter h	Polk-Clement Directory Co., Publishers	Image pg. A897
	Mazzola Louis lab h	Polk-Clement Directory Co., Publishers	Image pg. A896
	Nicholas lab h	Polk-Clement Directory Co., Publishers	Image pg. A896

374 N OAK ST

Year	Uses	Source	
1925	Zarules Chas lab h	Polk-Clement Directory Co., Publishers	Image pg. A899

375 N OAK ST

Year	Uses	Source	
1925	Jamyoglous Gust lab h	Polk-Clement Directory Co., Publishers	Image pg. A900
	Perdix Cleo waiter Geo Pappas r	Polk-Clement Directory Co., Publishers	Image pg. A901
	Perdix Ernest mgr Geo Pappas r	Polk-Clement Directory Co., Publishers	Image pg. A901

378 N OAK ST

Year	Uses	Source	
1925	AUTO Fron Spring Service Inc Fredk J Weigel pres Jos J Frey v pres Fredk Weigel sec trea	Polk-Clement Directory Co., Publishers	Image pg. A902

379 N OAK ST

Year	Uses	Source	
1925	Enders Alois G mach r	Polk-Clement Directory Co., Publishers	Image pg. A903
	Lang Jacob J ins	Polk-Clement Directory Co., Publishers	Image pg. A904
	Enders Eliz r	Polk-Clement Directory Co., Publishers	Image pg. A903

380 N OAK ST

Year	Uses	Source	
2001	BUFFALO ANIMAL SHELTER animal humane society	EQUIFAX Polk City Directory	Image pg. A6
1925	ATKINSON Edna F inspr Niagara Shoe Co Inc r	Polk-Clement Directory Co., Publishers	Image pg. A905
	ATKINSONGertrude John shoemkr h	Polk-Clement Directory Co., Publishers	Image pg. A905

381 N OAK ST

Year	Uses	Source	
1925	Aug M Martin & Pusateri r	Polk-Clement Directory Co., Publishers	Image pg. A906
	Mercurio Jos fruits h	Polk-Clement Directory Co., Publishers	Image pg. A907
	Martin Arth W elk N Y C & R R r	Polk-Clement Directory Co., Publishers	Image pg. A906

Year	Uses	Source	
1925	Martin Anthony truck driver r	Polk-Clement Directory Co., Publishers	Image pg. A906

382 N OAK ST

Year	Uses	Source	
1925	WRIGHT HARGREAVES MINES LTD. Oliver Cabana Jr Pres Edwin Lang Miller V Prens	Polk-Clement Directory Co., Publishers	Image pg. A908
	Henry h	Polk-Clement Directory Co., Publishers	Image pg. A908

383 N OAK ST

Year	Uses	Source	
1925	Melka Marian slsldy Charles Inc r	Polk-Clement Directory Co., Publishers	Image pg. A910
	Miella Gust cook h	Polk-Clement Directory Co., Publishers	Image pg. A910
	Millgaois Gus lab h	Polk-Clement Directory Co., Publishers	Image pg. A912
	MILLER Chris cook r	Polk-Clement Directory Co., Publishers	Image pg. A911
	Hiller Emma drsmkr	Polk-Clement Directory Co., Publishers	Image pg. A909
	Hiller Myron A auto mech h	Polk-Clement Directory Co., Publishers	Image pg. A909
	Wm r	Polk-Clement Directory Co., Publishers	Image pg. A909

385 N OAK ST

Year	Uses	Source	
1925	Puppele Michl elk r	Polk-Clement Directory Co., Publishers	Image pg. A914
	Puppele Agostino elk h	Polk-Clement Directory Co., Publishers	Image pg. A914
	MOONEY Pierce mach h	Polk-Clement Directory Co., Publishers	Image pg. A913
	Puppele Steph lab r	Polk-Clement Directory Co., Publishers	Image pg. A914

386 N OAK ST

Year	Uses	Source	
1925	Vanick Henry jr swtchmn r	Polk-Clement Directory Co., Publishers	Image pg. A919
	Ohde Wm lab r	Polk-Clement Directory Co., Publishers	Image pg. A918
	Moreau Geo W h	Polk-Clement Directory Co., Publishers	Image pg. A917
	Jos cabtmkr r	Polk-Clement Directory Co., Publishers	Image pg. A917
	Karly John prsr Meyers Seeman Co r	Polk-Clement Directory Co., Publishers	Image pg. A916
	Harold C furn rms	Polk-Clement Directory Co., Publishers	Image pg. A915
	CAIN Fred B reprmn r	Polk-Clement Directory Co., Publishers	Image pg. A915
	WATSON Geo miller r	Polk-Clement Directory Co., Publishers	Image pg. A920

388 N OAK ST

Year	Uses	Source	
1925	McLoren Mary sten r	Polk-Clement Directory Co., Publishers	Image pg. A924
	Michl J cigars h	Polk-Clement Directory Co., Publishers	Image pg. A924

FINDINGS

Year	Uses	Source	
1925	McLoren Mary sten r	Polk-Clement Directory Co., Publishers	Image pg. A924
	COHEN Wolf shoes r	Polk-Clement Directory Co., Publishers	Image pg. A923
	Boswick Chas r	Polk-Clement Directory Co., Publishers	Image pg. A922
	Andriaccio Andrew uphol r	Polk-Clement Directory Co., Publishers	Image pg. A921
	Michi J jr r	Polk-Clement Directory Co., Publishers	Image pg. A924

389 N OAK ST

Year	Uses	Source	
1925	WILD John B roofer h	Polk-Clement Directory Co., Publishers	Image pg. A925

390 N OAK ST

Year	Uses	Source	
1925	Curico Nicolo lab h	Polk-Clement Directory Co., Publishers	Image pg. A926

391 N OAK ST

Year	Uses	Source	
1925	Fischer Elmer L h	Polk-Clement Directory Co., Publishers	Image pg. A927
	FISHER Emma bkpr r rear	Polk-Clement Directory Co., Publishers	Image pg. A928
	FISHER John h rear	Polk-Clement Directory Co., Publishers	Image pg. A929
	FISHER Mary phone opr r rear	Polk-Clement Directory Co., Publishers	Image pg. A930
	FISHER Wm awning mkr r rear	Polk-Clement Directory Co., Publishers	Image pg. A930
	Porter Wm J waiter h	Polk-Clement Directory Co., Publishers	Image pg. A931
	Emma B bkpr Scheuerman Co Inc r	Polk-Clement Directory Co., Publishers	Image pg. A927

394 N OAK ST

Year	Uses	Source	
1925	Marion Pasquale carp h	Polk-Clement Directory Co., Publishers	Image pg. A932

395 N OAK ST

Year	Uses	Source	
1925	SAINT Marks United Evangelical Ch	Polk-Clement Directory Co., Publishers	Image pg. A933

396 N OAK ST

Year	Uses	Source	
1925	BRUGNONE John elk Martin & Pusateri h	Polk-Clement Directory Co., Publishers	Image pg. A934
	Pusateri Sami Martin & Pusateri h	Polk-Clement Directory Co., Publishers	Image pg. A935
	BRUGNONE Jos r	Polk-Clement Directory Co., Publishers	Image pg. A934

399 N OAK ST

Year	Uses	Source	
1925	Saele Rose r	Polk-Clement Directory Co., Publishers	Image pg. A937

Year	Uses	Source	
1925	Loesch Madge E sten Buff Trust Co r	Polk-Clement Directory Co., Publishers	Image pg. A936
	Frank A pntr h	Polk-Clement Directory Co., Publishers	Image pg. A936
	Loesch Frances C elk Warner Bros r	Polk-Clement Directory Co., Publishers	Image pg. A936
	Loesch Frances C elk Warner Bros r	Polk-Clement Directory Co., Publishers	Image pg. A936

401 N OAK ST

Year	Uses	Source	
1925	Catozzi Jos elk Mohican Market r	Polk-Clement Directory Co., Publishers	Image pg. A938

402 N OAK ST

Year	Uses	Source	
1925	Catozzi Francis stone ctr r	Polk-Clement Directory Co., Publishers	Image pg. A938
	Catozzi Jos Star Cut Stone Co r	Polk-Clement Directory Co., Publishers	Image pg. A938
	Catozzi Ernest stone ctr h	Polk-Clement Directory Co., Publishers	Image pg. A938
	Catozzi Corrado Star Cut Stone Co h	Polk-Clement Directory Co., Publishers	Image pg. A938

405 N OAK ST

Year	Uses	Source	
1925	Mercurio Blase r	Polk-Clement Directory Co., Publishers	Image pg. A939
	MERCURIO Mary r	Polk-Clement Directory Co., Publishers	Image pg. A939

406 N OAK ST

Year	Uses	Source	
1925	Corrigan Robt lab h	Polk-Clement Directory Co., Publishers	Image pg. A942
	BARONE Ross C Didio Bros Cut Glass Co h	Polk-Clement Directory Co., Publishers	Image pg. A941
	Hastings John C mach Eastman Machine Co h	Polk-Clement Directory Co., Publishers	Image pg. A943
	Barone Chas glassctr h	Polk-Clement Directory Co., Publishers	Image pg. A940

407 N OAK ST

Year	Uses	Source	
1925	Bateman Esther Mrs h	Polk-Clement Directory Co., Publishers	Image pg. A944
	COOK Robt slsmn r	Polk-Clement Directory Co., Publishers	Image pg. A945
	Smith Albert slsmn h	Polk-Clement Directory Co., Publishers	Image pg. A946

409 N OAK ST

Year	Uses	Source	
1925	Dawson`Harry Warren carp h	Polk-Clement Directory Co., Publishers	Image pg. A947

410 N OAK ST

Year	Uses	Source	
1925	Mary F r	Polk-Clement Directory Co., Publishers	Image pg. A949
	SCHNEIDER Lervy lab h	Polk-Clement Directory Co., Publishers	Image pg. A950
	KLEIN Mary wid Max h	Polk-Clement Directory Co., Publishers	Image pg. A949
	KLEIN Henry A proof reader h	Polk-Clement Directory Co., Publishers	Image pg. A948

411 N OAK ST

Year	Uses	Source	
1925	Kee Wong lndry	Polk-Clement Directory Co., Publishers	Image pg. A951
	Wong Kee lndry	Polk-Clement Directory Co., Publishers	Image pg. A952

413 N OAK ST

Year	Uses	Source	
1925	Fineberg Louis r	Polk-Clement Directory Co., Publishers	Image pg. A953
	Pisle Mabel wid Wm K office asst E S Packwood r	Polk-Clement Directory Co., Publishers	Image pg. A955
	Heisley Christian I meats	Polk-Clement Directory Co., Publishers	Image pg. A954

414 N OAK ST

Year	Uses	Source	
1925	Bassler Ella wid John h	Polk-Clement Directory Co., Publishers	Image pg. A956
	WHITE Anna wid Alf cook r	Polk-Clement Directory Co., Publishers	Image pg. A959
	Christine Pearl Mrs charldy r	Polk-Clement Directory Co., Publishers	Image pg. A958
	BUELL Marshall estimator Great Lakes Lmbr Corp h	Polk-Clement Directory Co., Publishers	Image pg. A957
	Bassler Louis tmstr r	Polk-Clement Directory Co., Publishers	Image pg. A956

416 N OAK ST

Year	Uses	Source	
1925	Lucas Frank G gro	Polk-Clement Directory Co., Publishers	Image pg. A960
	Markle Fred tailor h	Polk-Clement Directory Co., Publishers	Image pg. A961

N OG ST

308 N OG ST

Year	Uses	Source	
1925	Hermann Howard appr Niagara Litho Co r	Polk-Clement Directory Co., Publishers	Image pg. A963
	HERMAN Fredk formn Iroquois Gas Corp r	Polk-Clement Directory Co., Publishers	Image pg. A962

FINDINGS

OAK H 108 BEST ST

295 OAK H 108 BEST ST

Year	Uses	Source	
1925	Shaddock Wm E plmbr	Polk-Clement Directory Co., Publishers	Image pg. A964

OAK H 50 SHIRLEY AVE

269 OAK H 50 SHIRLEY AVE

Year	Uses	Source	
1925	MEYERS Frank J batteries	Polk-Clement Directory Co., Publishers	Image pg. A965

OAK H 695 PARKSIDE AVE

313 OAK H 695 PARKSIDE AVE

Year	Uses	Source	
1925	Jeremiah Marie h	Polk-Clement Directory Co., Publishers	Image pg. A966
	Oscar M chiro	Polk-Clement Directory Co., Publishers	Image pg. A966

OAK PHONE

311 OAK PHONE

Year	Uses	Source	
1925	TROESCHER WALL PAPER CO Karl W Troescher Wholesale and Retail Wall Paper Window Shades Picture Frames Mc Dougall	Polk-Clement Directory Co., Publishers	Image pg. A967

OAK PHONE SENECA 0472 ST

297 OAK PHONE SENECA 0472 ST

Year	Uses	Source	
1925	SUGNET GEORGE W Auto Tops Seat Covers	Polk-Clement Directory Co., Publishers	Image pg. A968
	and Repairs	Polk-Clement Directory Co., Publishers	Image pg. A968

OAK PHONE SENECA 0786 ST

289 OAK PHONE SENECA 0786 ST

Year	Uses	Source	
1925	and Roofing	Polk-Clement Directory Co., Publishers	Image pg. A969
	PETERS G H CO C P Hummel Sec and Treas Frederick Hummel Mgr Sheet Metal Work	Polk-Clement Directory Co., Publishers	Image pg. A969

OAK PHONE ST

311 OAK PHONE ST

Year	Uses	Source	
1925	TROESCHER WALL PAPER CO Karl W Troescher Wholesale and Retail Wall Paper Window Shades Picture Frames Mc Dougall	Polk-Clement Directory Co., Publishers	Image pg. A970
	Butler Paints and Varnishes	Polk-Clement Directory Co., Publishers	Image pg. A970

OAK PHONES

362 OAK PHONES

Year	Uses	Source	
1925	KASTING WM F CO INC Lafay C Wilkie Pres Wallace H Eiss Sec Emil C Brucker Treas	Polk-Clement Directory Co., Publishers	Image pg. A971

OAK PHONES TUPPER 6248

334 OAK PHONES TUPPER 6248

Year	Uses	Source	
1925	ONODY AUTO ELECTRIC WORKS AND GARAGE A B Onody Pres E P Onody V Pres and Treas Everything Electrical for Automobiles Motor Boats Motorcycles and Gas	Polk-Clement Directory Co., Publishers	Image pg. A177

OAK R DO ST

290 OAK R DO ST

Year	Uses	Source	
1925	Fray Angelo restr	Polk-Clement Directory Co., Publishers	Image pg. A972

OAK ST

269 OAK ST

Year	Uses	Source	
1975	Lang Electric Co Inc Storage	R. L. Polk Co.	Image pg. A46
1970	LANG ELECTRIC CO INC STORAGE	R.L. Polk Company, Inc., Publishers	Image pg. A53
1964	Lang Elec Co Inc stge	R. L. Polk Co., Inc., Publishers	Image pg. A59
1955	Scheller Radio Co	Polk-Clement Directory Co. Inc.,	Image pg. A75
	Beyer Winona E Mrs	Polk-Clement Directory Co. Inc.,	Image pg. A75
	Terry Chas T	Polk-Clement Directory Co. Inc.,	Image pg. A75

Year	Uses	Source	
1950	Scheller Radio Co	Polk-Clement Directory Co. Inc.,	Image pg. A84
	Eberhardt Geo mfrs agt	Polk-Clement Directory Co. Inc.,	Image pg. A84
	Beyer Wynne	Polk-Clement Directory Co. Inc.,	Image pg. A84
	Terry Chas T	Polk-Clement Directory Co. Inc.,	Image pg. A84
1946	Scheller Radio Co	Polk-Clement Directory Co. Inc.,	Image pg. A96
1940	Lang Electric Co Inc	Polk-Clement Directory Co. Inc.,	Image pg. A104
	Terry Chas T	Polk-Clement Directory Co. Inc.,	Image pg. A104
	Byer Chas H	Polk-Clement Directory Co. Inc.,	Image pg. A104
1935	Terry Chas	Polk-Clement Directory Co. Inc.	Image pg. A113
	Bombard Emma L	Polk-Clement Directory Co. Inc.	Image pg. A113
1930	Terry Chas T	Polk-Clement Directory Co. Inc.,	Image pg. A148
	Bumbard Fred	Polk-Clement Directory Co. Inc.,	Image pg. A148
1925	WATSON Eug elk Savoy Hotel r	Polk-Clement Directory Co., Publishers	Image pg. A973

271 OAK ST

Year	Uses	Source	
1930	Vacant store	Polk-Clement Directory Co. Inc.,	Image pg. A148

273 OAK ST

Year	Uses	Source	
1975	Lang Electric Co Inc contra	R. L. Polk Co.	Image pg. A46
1970	LANG ELECTRIC CO INC CONTRS	R.L. Polk Company, Inc., Publishers	Image pg. A53
1964	Lang Elec Co Inc contrs	R. L. Polk Co., Inc., Publishers	Image pg. A59
1960	Lang Electric Co contr	Polk-Clement Directory Co. Inc.,	Image pg. A68
1955	Lang Electric Co	Polk-Clement Directory Co. Inc.,	Image pg. A75
1950	Manhardt Alexander Inc printers	Polk-Clement Directory Co. Inc.,	Image pg. A84
	Lang Electric Co Inc	Polk-Clement Directory Co. Inc.,	Image pg. A84
1946	Manhardt Alexander Inc printers	Polk-Clement Directory Co. Inc.,	Image pg. A96
1940	Ontario Biscuit Co whse	Polk-Clement Directory Co. Inc.,	Image pg. A104
1935	Vacant	Polk-Clement Directory Co. Inc.	Image pg. A113
1930	Ontario Biscuit Co whse	Polk-Clement Directory Co. Inc.,	Image pg. A148
1925	Ontario Biscuit Co Harry Templeton pres gen mgr	Polk-Clement Directory Co., Publishers	Image pg. A177

Oak St

275 Oak St

Year	Uses	Source
2014	BINATIONAL TOURISM ALLIANCE	EDR Digital Archive

FINDINGS

Year	Uses	Source
2014	BUFFALO URBAN DEVELOPMENT CORP	EDR Digital Archive
	JUNIOR ACHIEVEMENT OF WSTN NY	EDR Digital Archive
	CHAMELEON CMNTY SCHOOLS PRJ	EDR Digital Archive
	COMPUTER RESQ LLC	EDR Digital Archive
	ENTERPRISE CHARTER SCHOOL	EDR Digital Archive
	BINATIONAL TOURISM ALLIANCE	EDR Digital Archive
	BUFFALO URBAN DEVELOPMENT CORP	EDR Digital Archive
	COMPUTER RESQ LLC	EDR Digital Archive
	CHAMELEON CMNTY SCHOOLS PRJ	EDR Digital Archive
	JUNIOR ACHIEVEMENT OF WSTN NY	EDR Digital Archive
	ENTERPRISE CHARTER SCHOOL	EDR Digital Archive
2010	ENTERPRISE CHARTER SCHOOL	EDR Digital Archive
	BUFFALO ALLIANCE FOR EDUCATION	EDR Digital Archive
	DRAKE BEAM MORIN INC	EDR Digital Archive
	JUNIOR ACHIEVEMENT OF WSTN NY	EDR Digital Archive
	ADVANCED TRAINING CENTER	EDR Digital Archive
	ADELPHIA COMM 715	EDR Digital Archive
	WESTERN REGION CORPORATION	EDR Digital Archive
	DEVON BURLINGTON D LLC	EDR Digital Archive
	BUFFALO URBAN DEVELOPMENT CORP	EDR Digital Archive
	ERIE COUNTY INDUS DEV AGCY	EDR Digital Archive
	BINATIONAL TOURISM ALLIANCE	EDR Digital Archive
	BUFFALO AND ERIE CO	EDR Digital Archive
	BUFFALO AND ERIE COUNTY	EDR Digital Archive
	ENTERPRISE CHARTER SCHOOL	EDR Digital Archive
	BUFFALO ALLIANCE FOR EDUCATION	EDR Digital Archive
	DRAKE BEAM MORIN INC	EDR Digital Archive
	DEVON BURLINGTON D LLC	EDR Digital Archive
	ADVANCED TRAINING CENTER	EDR Digital Archive
	ADELPHIA COMM 715	EDR Digital Archive
	WESTERN REGION CORPORATION	EDR Digital Archive
	JUNIOR ACHIEVEMENT OF WSTN NY	EDR Digital Archive
	BUFFALO URBAN DEVELOPMENT CORP	EDR Digital Archive
	BUFFALO AND ERIE CO	EDR Digital Archive
	BUFFALO AND ERIE COUNTY	EDR Digital Archive
	ERIE COUNTY INDUS DEV AGCY	EDR Digital Archive

FINDINGS

Year	Uses	Source
2010	BINATIONAL TOURISM ALLIANCE	EDR Digital Archive

OAK ST

275 OAK ST

Year	Uses	Source	
2008	JUNIOR ACHIEVEMENT nonprofit org	Polk City Directories	Image pg. A3
	ECIDA loans	Polk City Directories	Image pg. A3
	THEATRE theatres live	Polk City Directories	Image pg. A3
	BUFFALO ENSEMBLE	Polk City Directories	Image pg. A3
	SCHOOL schools	Polk City Directories	Image pg. A3
	ENTERPRISE CHARTER	Polk City Directories	Image pg. A3
	PRTNRSHP city government	Polk City Directories	Image pg. A3
	ERIE NIAGARA REGIONAL	Polk City Directories	Image pg. A3
	BUFFALO ALLIANCE FOR	Polk City Directories	Image pg. A3
	EDUCATION educational servbusiness	Polk City Directories	Image pg. A3
2001	WESTERN NEW YORK TECHNOLOGY DEVELOPMENT CENTER fund raising orgn	EQUIFAX Polk City Directory	Image pg. A6
	INTERNET PUBLISHERS custom computer progra	EQUIFAX Polk City Directory	Image pg. A6
	ERIE COUNTY CENTRAL POLICE SERVICES	EQUIFAX Polk City Directory	Image pg. A6
	ERIE COUNTY INDUSTRIAL DEVELOPMENT AGENCY reg planning orgn	EQUIFAX Polk City Directory	Image pg. A6
	ENVIRONMENTAL EDUCATION ASSOCIATES environmental conslt	EQUIFAX Polk City Directory	Image pg. A6
	ECIDA	EQUIFAX Polk City Directory	Image pg. A6
	DRAKE BEAM MORIN INCORPORATED management conslt serv	EQUIFAX Polk City Directory	Image pg. A6
	COUNCIL FOR INTERNATIONAL VISTORS tourguide serv	EQUIFAX Polk City Directory	Image pg. A6
	CENTER FOR COMPETITIVENES AT ADVANCED conv & show serv	EQUIFAX Polk City Directory	Image pg. A6
	BUFFALO COUNCIL ON WORLD AFFAIRS individualfam serv	EQUIFAX Polk City Directory	Image pg. A6
	ADVANCED TRAINING CNTR OF BUFFALO & ERIE CNTY INC nonres bldg opr	EQUIFAX Polk City Directory	Image pg. A6
1998	WESTERN NEW YORK TECH	The Polk Company,City Directory Division	Image pg. A13
	DEVELOPMENT soodal svos	The Polk Company,City Directory Division	Image pg. A13
1992	Blue Shield of Western N Y hlth ins	R. L. Polk Co., Publishers	Image pg. A20

FINDINGS

Year	Uses	Source	
1925	Naples Sami driver E M Hager & Sons Co r	Polk-Clement Directory Co., Publishers	Image pg. A974

277 OAK ST

Year	Uses	Source	
1950	Manhardt Alexander Inc printers	Polk-Clement Directory Co. Inc.,	Image pg. A84
1946	Lang Electric Co Inc	Polk-Clement Directory Co. Inc.,	Image pg. A96
1940	Ontario Biscuit Co whse	Polk-Clement Directory Co. Inc.,	Image pg. A104

279 OAK ST

Year	Uses	Source	
1940	Kenney Mary Mrs	Polk-Clement Directory Co. Inc.,	Image pg. A104
	Greer Loretta Mrs	Polk-Clement Directory Co. Inc.,	Image pg. A104
	Sechmitz Harry	Polk-Clement Directory Co. Inc.,	Image pg. A104
1935	Carbonez Fermina Mrs	Polk-Clement Directory Co. Inc.	Image pg. A113
	Schmitz Harry exp	Polk-Clement Directory Co. Inc.	Image pg. A113
	rear Meyers Fred	Polk-Clement Directory Co. Inc.	Image pg. A113
1930	Cupps Eliz Mrs	Polk-Clement Directory Co. Inc.,	Image pg. A148
	Collins May Mrs	Polk-Clement Directory Co. Inc.,	Image pg. A148
1925	Rose wid Frank h rear	Polk-Clement Directory Co., Publishers	Image pg. A975
	Anthony Nicholas truck driver Electric Supply & Equipment Co r	Polk-Clement Directory Co., Publishers	Image pg. A975
	Mary hlpr r	Polk-Clement Directory Co., Publishers	Image pg. A975
	CoE Florence mlnr Gerber Nott & Co r	Polk-Clement Directory Co., Publishers	Image pg. A976
	COOPER Lawrence S meatctr h rear	Polk-Clement Directory Co., Publishers	Image pg. A977
	JOHNSON Kelly driver h	Polk-Clement Directory Co., Publishers	Image pg. A978

280 OAK ST

Year	Uses	Source	
2001	BUFFALO ALTERNATIVE HIGH SCHOOL elementarysecondary s	EQUIFAX Polk City Directory	Image pg. A6
	SCHOOLS BUFFALO PUBLIC SCNDRY & SPL SCHS LNRD D VN	EQUIFAX Polk City Directory	Image pg. A6
1998	BUFFALO ALTERNATIVE HIGH	The Polk Company,City Directory Division	Image pg. A13
	SCHOOL e&nntry sondry wch	The Polk Company,City Directory Division	Image pg. A13
1992	Buffalo Alternative High School	R. L. Polk Co., Publishers	Image pg. A20
1985	Buffalo Alternative High School	R. L. Polk Co., Publishers	Image pg. A29
1980	Buffalo Alternative High School	R. L. Polk Co., Publishers	Image pg. A34
1975	Boys High School	R. L. Polk Co.	Image pg. A46
1970	BOYS HIGH SCHOOL	R.L. Polk Company, Inc., Publishers	Image pg. A53

FINDINGS

281 OAK ST

Year	Uses	Source	
1955	Linton Clifford T	Polk-Clement Directory Co. Inc.,	Image pg. A75
	Rogers Albert	Polk-Clement Directory Co. Inc.,	Image pg. A75
1950	Craig David A	Polk-Clement Directory Co. Inc.,	Image pg. A84
	Rogers Albert	Polk-Clement Directory Co. Inc.,	Image pg. A84
1946	Cook C Edw	Polk-Clement Directory Co. Inc.,	Image pg. A96
	Rogers Albert	Polk-Clement Directory Co. Inc.,	Image pg. A96
1940	Wallenmier Henry	Polk-Clement Directory Co. Inc.,	Image pg. A104
	Rogers Albert	Polk-Clement Directory Co. Inc.,	Image pg. A104
1935	Martinez Esperanza Mrs	Polk-Clement Directory Co. Inc.	Image pg. A113
	Nicolopous Steph	Polk-Clement Directory Co. Inc.	Image pg. A113
1930	Vacant	Polk-Clement Directory Co. Inc.,	Image pg. A148
1925	Lenora wid Sylvanus D h	Polk-Clement Directory Co., Publishers	Image pg. A981
	FREEMAN Helen I elk r	Polk-Clement Directory Co., Publishers	Image pg. A981
	COLLINSM Peter lab E M Hoger & Sons Co r	Polk-Clement Directory Co., Publishers	Image pg. A980
	OBRI John barber r	Polk-Clement Directory Co., Publishers	Image pg. A983
	Meahl Henry carp r	Polk-Clement Directory Co., Publishers	Image pg. A982
	Brian Henry barber Jos A Tick r	Polk-Clement Directory Co., Publishers	Image pg. A979
	SMITHAlice Alice waitress r	Polk-Clement Directory Co., Publishers	Image pg. A984

284 OAK ST

Year	Uses	Source	
1964	Boys Vocational High School	R. L. Polk Co., Inc., Publishers	Image pg. A59
1960	Boys Vocational High School	Polk-Clement Directory Co. Inc.,	Image pg. A68
1955	Boys Vocational High School	Polk-Clement Directory Co. Inc.,	Image pg. A75
1950	Boys Vocational High School	Polk-Clement Directory Co. Inc.,	Image pg. A84
1946	Central Continuation Sch boys dept	Polk-Clement Directory Co. Inc.,	Image pg. A96
1940	Central Continuation Seh boys dept	Polk-Clement Directory Co. Inc.,	Image pg. A104
1935	Central Continuation Sch boys dept	Polk-Clement Directory Co. Inc.	Image pg. A113
1930	268 84 Public School No	Polk-Clement Directory Co. Inc.,	Image pg. A148

285 OAK ST

Year	Uses	Source	
1970	VACANT	R.L. Polk Company, Inc., Publishers	Image pg. A53
1964	Rogers Albert	R. L. Polk Co., Inc., Publishers	Image pg. A59
1960	Rogers Albert	Polk-Clement Directory Co. Inc.,	Image pg. A68
1955	Fournier John C	Polk-Clement Directory Co. Inc.,	Image pg. A75
1950	Fournier John C	Polk-Clement Directory Co. Inc.,	Image pg. A84

FINDINGS

Year	Uses	Source	
1946	Poll Louis	Polk-Clement Directory Co. Inc.,	Image pg. A96
1940	Fleming Wm C	Polk-Clement Directory Co. Inc.,	Image pg. A104
1935	Fleming Wm C	Polk-Clement Directory Co. Inc.	Image pg. A113
1930	Fleminz Wm C	Polk-Clement Directory Co. Inc.,	Image pg. A148
1925	Poll Louis janitor r	Polk-Clement Directory Co., Publishers	Image pg. A986
	FLEMING Wm C h	Polk-Clement Directory Co., Publishers	Image pg. A985

286 OAK ST

Year	Uses	Source	
1955	Vacant	Polk-Clement Directory Co. Inc.,	Image pg. A75
1950	Bflo Evergreen Co whol florists	Polk-Clement Directory Co. Inc.,	Image pg. A84
1946	Bflo Evergreen Co whol florists	Polk-Clement Directory Co. Inc.,	Image pg. A96
1935	Ross Jos R	Polk-Clement Directory Co. Inc.	Image pg. A113
1930	XVeisser Michi T carting	Polk-Clement Directory Co. Inc.,	Image pg. A148
	Meade Frank G mfrs agt	Polk-Clement Directory Co. Inc.,	Image pg. A148
	Scheller Emil radio repr	Polk-Clement Directory Co. Inc.,	Image pg. A148
1925	Crownl Hypodermic Tablet Corp L B Seufert pres Otto F Seufert v Dres sec N C Seufert treas med mfrs	Polk-Clement Directory Co., Publishers	Image pg. A987

287 OAK ST

Year	Uses	Source	
1970	MANOLAKIS CHRIST FURN RMS	R.L. Polk Company, Inc., Publishers	Image pg. A53
1964	Manolakis Christ furn rms	R. L. Polk Co., Inc., Publishers	Image pg. A59
1960	Manolakis Christ used furn	Polk-Clement Directory Co. Inc.,	Image pg. A68
1955	Castillo Eugenia R	Polk-Clement Directory Co. Inc.,	Image pg. A75
1950	Manolskis Christ furn rms	Polk-Clement Directory Co. Inc.,	Image pg. A84
1946	Manolskis Christ	Polk-Clement Directory Co. Inc.,	Image pg. A96
1940	Attea John furn rms	Polk-Clement Directory Co. Inc.,	Image pg. A104
1935	Garvey Jerome E	Polk-Clement Directory Co. Inc.	Image pg. A113
	Peabody Ella Mrs	Polk-Clement Directory Co. Inc.	Image pg. A113
1930	Stillwell Walter C	Polk-Clement Directory Co. Inc.,	Image pg. A148
1925	Brainard Fred carp Hall Baking Co r	Polk-Clement Directory Co., Publishers	Image pg. A988
	Brill Andrew oiler h	Polk-Clement Directory Co., Publishers	Image pg. A989
	Chas mech r	Polk-Clement Directory Co., Publishers	Image pg. A989
	Brush Harry E mech h	Polk-Clement Directory Co., Publishers	Image pg. A990
	Campol Harry E driver h	Polk-Clement Directory Co., Publishers	Image pg. A991
	Whitcomb Cora D h	Polk-Clement Directory Co., Publishers	Image pg. A992

FINDINGS

288 OAK ST

Year	Uses	Source	
1950	Bflo Evergreen Co whol florists	Polk-Clement Directory Co. Inc.,	Image pg. A84
1946	Bflo Evergreen Co whol florists	Polk-Clement Directory Co. Inc.,	Image pg. A96

289 OAK ST

Year	Uses	Source	
1964	Peters G H Co roofers	R. L. Polk Co., Inc., Publishers	Image pg. A59
1960	Peters G H Co roofers	Polk-Clement Directory Co. Inc.,	Image pg. A68
1955	Peters G H Co sht mtl wkrs	Polk-Clement Directory Co. Inc.,	Image pg. A75
1950	Peters G H Co shtmtl wkrs	Polk-Clement Directory Co. Inc.,	Image pg. A84
1946	Peters G H Co roofers	Polk-Clement Directory Co. Inc.,	Image pg. A96
1940	Peters G H Co roofing contrs	Polk-Clement Directory Co. Inc.,	Image pg. A104
1935	Peters G H Co sheet metal and roofing	Polk-Clement Directory Co. Inc.	Image pg. A113
1930	289 93 Peters G H Co sheet	Polk-Clement Directory Co. Inc.,	Image pg. A148

290 OAK ST

Year	Uses	Source	
1955	Vacant	Polk-Clement Directory Co. Inc.,	Image pg. A75
1935	Thurston Maud Mrs furn rms	Polk-Clement Directory Co. Inc.	Image pg. A113
1930	Thurston Maud MAIrs	Polk-Clement Directory Co. Inc.,	Image pg. A148
1925	BRADLEY Jos r	Polk-Clement Directory Co., Publishers	Image pg. A993
	Delphard John lab h rear	Polk-Clement Directory Co., Publishers	Image pg. A994
	Donohue Thos J ship elk h	Polk-Clement Directory Co., Publishers	Image pg. A995
	Walter r	Polk-Clement Directory Co., Publishers	Image pg. A995
	EgloffFrank Louise wid Jacob h	Polk-Clement Directory Co., Publishers	Image pg. A996
	Neth John lab Montgomery Bros & Co r	Polk-Clement Directory Co., Publishers	Image pg. A997
	OLSON John carp r	Polk-Clement Directory Co., Publishers	Image pg. A998
	REINHART John lab r	Polk-Clement Directory Co., Publishers	Image pg. A999
	ROACH Geo cook r	Polk-Clement Directory Co., Publishers	Image pg. A1000
	Thurston Howard H steelwkr rl	Polk-Clement Directory Co., Publishers	Image pg. A1001
	Maud Mrs furn rms	Polk-Clement Directory Co., Publishers	Image pg. A1001
	Weston John r	Polk-Clement Directory Co., Publishers	Image pg. A1002

293 OAK ST

Year	Uses	Source	
1970	VACANT	R.L. Polk Company, Inc., Publishers	Image pg. A53
1964	Peters G H Co roofers	R. L. Polk Co., Inc., Publishers	Image pg. A59
1960	Peters G H Co roofers	Polk-Clement Directory Co. Inc.,	Image pg. A68
1955	Peters G H Co sht mtl wkrs	Polk-Clement Directory Co. Inc.,	Image pg. A75

FINDINGS

Year	Uses	Source	
1950	Peters G H Co shtmtl wkrs	Polk-Clement Directory Co. Inc.,	Image pg. A84
1946	Peters G H Co roofers	Polk-Clement Directory Co. Inc.,	Image pg. A96
1940	Peters G H Co roofing contrs	Polk-Clement Directory Co. Inc.,	Image pg. A104
1935	Peters G H Co sheet metal and roofing	Polk-Clement Directory Co. Inc.	Image pg. A113
1930	289 93 Peters G H Co sheet	Polk-Clement Directory Co. Inc.,	Image pg. A148
	metal and roofing	Polk-Clement Directory Co. Inc.,	Image pg. A148

294 OAK ST

Year	Uses	Source	
1940	Bflo Evergreen Co whol florists	Polk-Clement Directory Co. Inc.,	Image pg. A104

295 OAK ST

Year	Uses	Source	
1970	VACANT	R.L. Polk Company, Inc., Publishers	Image pg. A53
	KNAPP JOHN S PLMB	R.L. Polk Company, Inc., Publishers	Image pg. A53
1964	Knapp John S plmb	R. L. Polk Co., Inc., Publishers	Image pg. A59
	Reliable Window & Maintenance Corp	R. L. Polk Co., Inc., Publishers	Image pg. A59
1960	Killinger Edw E plmb	Polk-Clement Directory Co. Inc.,	Image pg. A68
	Field Sanitation Laby	Polk-Clement Directory Co. Inc.,	Image pg. A68
1955	Killinger Edw E plmb	Polk-Clement Directory Co. Inc.,	Image pg. A75
	New York State Field Sanitation Laby	Polk-Clement Directory Co. Inc.,	Image pg. A75
1950	Killinger Edw E plmbr	Polk-Clement Directory Co. Inc.,	Image pg. A84
	New York State Field & Sanitation Laby	Polk-Clement Directory Co. Inc.,	Image pg. A84
1946	Killinger Edw E plmbr	Polk-Clement Directory Co. Inc.,	Image pg. A96
	New York State Field & Sanitation Laby	Polk-Clement Directory Co. Inc.,	Image pg. A96
1940	Killinger Edw E plmbr	Polk-Clement Directory Co. Inc.,	Image pg. A104
	Walters & Zahn coml artists	Polk-Clement Directory Co. Inc.,	Image pg. A104
1935	Killinger Edw E plmbr	Polk-Clement Directory Co. Inc.	Image pg. A113
1930	Slmaddock Wm E blmbr	Polk-Clement Directory Co. Inc.,	Image pg. A148

297 OAK ST

Year	Uses	Source	
1970	VACANT	R.L. Polk Company, Inc., Publishers	Image pg. A53
1964	Moores Auto Wash	R. L. Polk Co., Inc., Publishers	Image pg. A59
1960	Bobs Garage repr	Polk-Clement Directory Co. Inc.,	Image pg. A68
1955	Seeberg H auto parking	Polk-Clement Directory Co. Inc.,	Image pg. A75
	rear Wiggins Jos auto wash	Polk-Clement Directory Co. Inc.,	Image pg. A75
1950	Malley Cora Mrs	Polk-Clement Directory Co. Inc.,	Image pg. A84
	Annas Martha Mrs	Polk-Clement Directory Co. Inc.,	Image pg. A84

FINDINGS

Year	Uses	Source	
1950	Sugnet Geo W auto tops	Polk-Clement Directory Co. Inc.,	Image pg. A84
1946	Rimmer Florence Mrs	Polk-Clement Directory Co. Inc.,	Image pg. A96
	Annas Martha	Polk-Clement Directory Co. Inc.,	Image pg. A96
	Sugnet Geo W auto tops	Polk-Clement Directory Co. Inc.,	Image pg. A96
1940	Rimmer Florence Mrs	Polk-Clement Directory Co. Inc.,	Image pg. A104
	Nicholopoulos Steve	Polk-Clement Directory Co. Inc.,	Image pg. A104
	Sugnet Geo W auto tops	Polk-Clement Directory Co. Inc.,	Image pg. A104
	Stenzel Wm	Polk-Clement Directory Co. Inc.,	Image pg. A104
1935	Sugnet Geo W auto tops	Polk-Clement Directory Co. Inc.	Image pg. A113
	Beierlein Eliz	Polk-Clement Directory Co. Inc.	Image pg. A113
	Panagiotus Ernest	Polk-Clement Directory Co. Inc.	Image pg. A113
	rear Sugnet Gen W auto tops	Polk-Clement Directory Co. Inc.	Image pg. A113
1930	Smith Louise A Mrs	Polk-Clement Directory Co. Inc.,	Image pg. A148
	Malley Louis	Polk-Clement Directory Co. Inc.,	Image pg. A148
	297 301 Sugnet Geo W auto top	Polk-Clement Directory Co. Inc.,	Image pg. A148
1925	Roadley Wm pntr r	Polk-Clement Directory Co., Publishers	Image pg. A1010
	BERRY Frank J driver h	Polk-Clement Directory Co., Publishers	Image pg. A1003
	Haessig Fred P porter r	Polk-Clement Directory Co., Publishers	Image pg. A1004
	Kimrey Walter lab h	Polk-Clement Directory Co., Publishers	Image pg. A1005
	Michael Carrie wid Walter h	Polk-Clement Directory Co., Publishers	Image pg. A1006
	MILLER Edw press fdr Cheltenham Press r	Polk-Clement Directory Co., Publishers	Image pg. A1007
	PIERCE ARROW Fred ins r	Polk-Clement Directory Co., Publishers	Image pg. A1008
	Fred F trimmer h	Polk-Clement Directory Co., Publishers	Image pg. A1008
	Myrtle Mrs mach opr r	Polk-Clement Directory Co., Publishers	Image pg. A1009
	RICE MORTGAGE CO Charles H Rice Pres Mortgage Loans Securities and Investments	Polk-Clement Directory Co., Publishers	Image pg. A1009

298 OAK ST

Year	Uses	Source	
1940	Bflo Evergreen Co whol florists	Polk-Clement Directory Co. Inc.,	Image pg. A104
1935	Buffalo Evergreen Co Inc whol	Polk-Clement Directory Co. Inc.	Image pg. A113
1930	whol dept	Polk-Clement Directory Co. Inc.,	Image pg. A148
	Lang Frank & Sons Inc	Polk-Clement Directory Co. Inc.,	Image pg. A148

300 OAK ST

Year	Uses	Source	
1964	Moores Auto Wash	R. L. Polk Co., Inc., Publishers	Image pg. A59
1930	Vacant	Polk-Clement Directory Co. Inc.,	Image pg. A148

Year	Uses	Source	
1925	Faraco Angelo restr	Polk-Clement Directory Co., Publishers	Image pg. A1011

301 OAK ST

Year	Uses	Source	
1960	Sanders Jesse	Polk-Clement Directory Co. Inc.,	Image pg. A68
	Bobs Garage repr	Polk-Clement Directory Co. Inc.,	Image pg. A68
1955	Vacant	Polk-Clement Directory Co. Inc.,	Image pg. A75
1950	Klinck Sophie S	Polk-Clement Directory Co. Inc.,	Image pg. A84
	Matheus John restr	Polk-Clement Directory Co. Inc.,	Image pg. A84
1946	Ehrhard John	Polk-Clement Directory Co. Inc.,	Image pg. A96
	Klinck Sophie	Polk-Clement Directory Co. Inc.,	Image pg. A96
	Vacant store	Polk-Clement Directory Co. Inc.,	Image pg. A96
1940	Ehlert John	Polk-Clement Directory Co. Inc.,	Image pg. A104
	Klinck Sophie Mrs	Polk-Clement Directory Co. Inc.,	Image pg. A104
	Vacant store	Polk-Clement Directory Co. Inc.,	Image pg. A104
1935	Miller Sophie Mrs	Polk-Clement Directory Co. Inc.	Image pg. A113
	Jones Frank A gro	Polk-Clement Directory Co. Inc.	Image pg. A113
1930	Jones Frank A confr	Polk-Clement Directory Co. Inc.,	Image pg. A148
	Miller Sonhie	Polk-Clement Directory Co. Inc.,	Image pg. A148
	297 301 Sugnet Geo W auto top	Polk-Clement Directory Co. Inc.,	Image pg. A148

303 OAK ST

Year	Uses	Source	
2001	Hollstein Herman J	EQUIFAX Polk City Directory	Image pg. A6
1970	VACANT	R.L. Polk Company, Inc., Publishers	Image pg. A53
1964	Gen Oak Restr	R. L. Polk Co., Inc., Publishers	Image pg. A59
	Lambros Alex A	R. L. Polk Co., Inc., Publishers	Image pg. A59
	rear Vacant	R. L. Polk Co., Inc., Publishers	Image pg. A59
1960	Glenn Oak Restr	Polk-Clement Directory Co. Inc.,	Image pg. A68
	Lambros Alex A	Polk-Clement Directory Co. Inc.,	Image pg. A68
	rear Allen Marie	Polk-Clement Directory Co. Inc.,	Image pg. A68
1955	Lambros Alex A	Polk-Clement Directory Co. Inc.,	Image pg. A75
	rear Barnes Mable C	Polk-Clement Directory Co. Inc.,	Image pg. A75
1950	Astor Evo restr	Polk-Clement Directory Co. Inc.,	Image pg. A84
	Wayne Patricia	Polk-Clement Directory Co. Inc.,	Image pg. A84
	Barnes Mable C	Polk-Clement Directory Co. Inc.,	Image pg. A84
1946	Cookies Restr	Polk-Clement Directory Co. Inc.,	Image pg. A96
	Wayen Patricia	Polk-Clement Directory Co. Inc.,	Image pg. A96
	Barnes Mable C	Polk-Clement Directory Co. Inc.,	Image pg. A96

FINDINGS

Year	Uses	Source	
1940	Vacant store	Polk-Clement Directory Co. Inc.,	Image pg. A104
	Smith Hazel D Mrs	Polk-Clement Directory Co. Inc.,	Image pg. A104
	Annas Martha Mrs	Polk-Clement Directory Co. Inc.,	Image pg. A104
	Brownbill Robt S	Polk-Clement Directory Co. Inc.,	Image pg. A104
1935	Pappas John	Polk-Clement Directory Co. Inc.	Image pg. A113
	Bondreas Gust fruits	Polk-Clement Directory Co. Inc.	Image pg. A113
1930	Pa Dpas John	Polk-Clement Directory Co. Inc.,	Image pg. A148
	Bondreas Gus whol fruits	Polk-Clement Directory Co. Inc.,	Image pg. A148
	Faraco Angelo restr	Polk-Clement Directory Co. Inc.,	Image pg. A148
1925	Anderson Wm J mech Henry Williams r	Polk-Clement Directory Co., Publishers	Image pg. A1012
	Pappas Jas Pappas Bros r	Polk-Clement Directory Co., Publishers	Image pg. A1013
	Pappas Jas waiter Hotel Buff h	Polk-Clement Directory Co., Publishers	Image pg. A1013
	John Pappas Bros r	Polk-Clement Directory Co., Publishers	Image pg. A1013
	WILLIAMS Henry violinmkr	Polk-Clement Directory Co., Publishers	Image pg. A1014

305 OAK ST

Year	Uses	Source	
1970	VACANT	R.L. Polk Company, Inc., Publishers	Image pg. A53
1964	Chenorkian Geo	R. L. Polk Co., Inc., Publishers	Image pg. A59
1960	Merry Time Restr	Polk-Clement Directory Co. Inc.,	Image pg. A68
1955	Vitali Nazzareno J restr	Polk-Clement Directory Co. Inc.,	Image pg. A75
1950	Trybowski Chester E restr	Polk-Clement Directory Co. Inc.,	Image pg. A84
	Vitali Mazzarino	Polk-Clement Directory Co. Inc.,	Image pg. A84
1946	Nazzareno Vitali restr	Polk-Clement Directory Co. Inc.,	Image pg. A96
1940	Moest Maude Mrs restr	Polk-Clement Directory Co. Inc.,	Image pg. A104
1935	Vacant	Polk-Clement Directory Co. Inc.	Image pg. A113
1930	Kelly Frank restr	Polk-Clement Directory Co. Inc.,	Image pg. A148

309 OAK ST

Year	Uses	Source	
1970	APARTMENTS	R.L. Polk Company, Inc., Publishers	Image pg. A53
	VACANT	R.L. Polk Company, Inc., Publishers	Image pg. A53
	KLIMEK SOPHIE MRS	R.L. Polk Company, Inc., Publishers	Image pg. A53
	BERGLUND GUSTAF	R.L. Polk Company, Inc., Publishers	Image pg. A53
	VACANT	R.L. Polk Company, Inc., Publishers	Image pg. A53
	MURPHY FRANCES S MRS	R.L. Polk Company, Inc., Publishers	Image pg. A53
1964	Lang Gerhard Estate of	R. L. Polk Co., Inc., Publishers	Image pg. A59
	Murphy Frances S	R. L. Polk Co., Inc., Publishers	Image pg. A59
	Apartments	R. L. Polk Co., Inc., Publishers	Image pg. A59

FINDINGS

Year	Uses	Source	
1964	Shields Stephen H	R. L. Polk Co., Inc., Publishers	Image pg. A59
	Lefeber Jennie M Mrs	R. L. Polk Co., Inc., Publishers	Image pg. A59
	Berglund Gustaf	R. L. Polk Co., Inc., Publishers	Image pg. A59
	Shields Steph H	R. L. Polk Co., Inc., Publishers	Image pg. A59
1960	Lang Gerhard Estate of	Polk-Clement Directory Co. Inc.,	Image pg. A68
	Apartments	Polk-Clement Directory Co. Inc.,	Image pg. A68
	McGowan Bessie M	Polk-Clement Directory Co. Inc.,	Image pg. A68
	Lefeber Jennie M Mrs	Polk-Clement Directory Co. Inc.,	Image pg. A68
	Berglund Gustaf	Polk-Clement Directory Co. Inc.,	Image pg. A68
	Dollner Jos	Polk-Clement Directory Co. Inc.,	Image pg. A68
1955	Apartments	Polk-Clement Directory Co. Inc.,	Image pg. A75
	McGowan Bessie M	Polk-Clement Directory Co. Inc.,	Image pg. A75
	LeFeber Jennie Mrs	Polk-Clement Directory Co. Inc.,	Image pg. A75
	Berglund Gustaf	Polk-Clement Directory Co. Inc.,	Image pg. A75
	Dollner Jos	Polk-Clement Directory Co. Inc.,	Image pg. A75
	Lang Gerhard Estate of	Polk-Clement Directory Co. Inc.,	Image pg. A75
	Murphy Frances S Mrs	Polk-Clement Directory Co. Inc.,	Image pg. A75
1950	Lang Gerhard Estate of	Polk-Clement Directory Co. Inc.,	Image pg. A84
	Murphy Frances S Mrs	Polk-Clement Directory Co. Inc.,	Image pg. A84
	Apartments	Polk-Clement Directory Co. Inc.,	Image pg. A84
	McGowan Bessie	Polk-Clement Directory Co. Inc.,	Image pg. A84
	Lifebar Jennie	Polk-Clement Directory Co. Inc.,	Image pg. A84
	Berlund Gustaf	Polk-Clement Directory Co. Inc.,	Image pg. A84
	Dollner Jos	Polk-Clement Directory Co. Inc.,	Image pg. A84
1946	Lang Gerhard Estate of	Polk-Clement Directory Co. Inc.,	Image pg. A96
	Murphy Frances S Mrs	Polk-Clement Directory Co. Inc.,	Image pg. A96
	Apartments	Polk-Clement Directory Co. Inc.,	Image pg. A96
	Dollner Jos	Polk-Clement Directory Co. Inc.,	Image pg. A96
	Flynn Jos	Polk-Clement Directory Co. Inc.,	Image pg. A96
	Berglund Gustaf	Polk-Clement Directory Co. Inc.,	Image pg. A96
	Quirgley John	Polk-Clement Directory Co. Inc.,	Image pg. A96
1940	Lang Gerhard Estate of	Polk-Clement Directory Co. Inc.,	Image pg. A104
	Murphy Edmund M	Polk-Clement Directory Co. Inc.,	Image pg. A104
	Apartments	Polk-Clement Directory Co. Inc.,	Image pg. A104
	Toth Marie Mrs	Polk-Clement Directory Co. Inc.,	Image pg. A104
	Vacant	Polk-Clement Directory Co. Inc.,	Image pg. A104
	Berglund Gustaf	Polk-Clement Directory Co. Inc.,	Image pg. A104
	Schmidt Oscar R	Polk-Clement Directory Co. Inc.,	Image pg. A104

FINDINGS

Year	Uses	Source	
1935	Lang Gerhard Properties real est	Polk-Clement Directory Co. Inc.	Image pg. A113
	Apartments	Polk-Clement Directory Co. Inc.	Image pg. A113
	Toth Jos	Polk-Clement Directory Co. Inc.	Image pg. A113
	Ryan Wm H	Polk-Clement Directory Co. Inc.	Image pg. A113
	Lewenicht Raymond E	Polk-Clement Directory Co. Inc.	Image pg. A113
	Bechmann Albert J	Polk-Clement Directory Co. Inc.	Image pg. A113
1930	Bock Nicholas I okg house agt	Polk-Clement Directory Co. Inc.,	Image pg. A148
	Lang Gerhard Properties Inc	Polk-Clement Directory Co. Inc.,	Image pg. A148
	Lochmann Fritz	Polk-Clement Directory Co. Inc.,	Image pg. A148
1925	Lochmann Fritz bkpr Gerard Lang r	Polk-Clement Directory Co., Publishers	Image pg. A1015

311 OAK ST

Year	Uses	Source	
1970	CONTOS PAUL	R.L. Polk Company, Inc., Publishers	Image pg. A53
1964	Schwedt Jerome G	R. L. Polk Co., Inc., Publishers	Image pg. A59
	Market Shoe Shop repr	R. L. Polk Co., Inc., Publishers	Image pg. A59
1960	Contos Polevios	Polk-Clement Directory Co. Inc.,	Image pg. A68
	Schwedt Jerome	Polk-Clement Directory Co. Inc.,	Image pg. A68
	Mkt Shoe Shop shoe reprs	Polk-Clement Directory Co. Inc.,	Image pg. A68
1955	Samuel Martha F Mrs	Polk-Clement Directory Co. Inc.,	Image pg. A75
1950	Neubrand Otto gunsmith	Polk-Clement Directory Co. Inc.,	Image pg. A84
	Samuel Martha F Mrs	Polk-Clement Directory Co. Inc.,	Image pg. A84
	Hugnenin Farow B	Polk-Clement Directory Co. Inc.,	Image pg. A84
1946	Neubrand Otto gunsmith	Polk-Clement Directory Co. Inc.,	Image pg. A96
	Samuel Martha Mrs	Polk-Clement Directory Co. Inc.,	Image pg. A96
	Hugnenin Farow B	Polk-Clement Directory Co. Inc.,	Image pg. A96
1940	Neubrand Otto gunsmith	Polk-Clement Directory Co. Inc.,	Image pg. A104
	Samul Martha Mrs	Polk-Clement Directory Co. Inc.,	Image pg. A104
	Brunet Geo	Polk-Clement Directory Co. Inc.,	Image pg. A104
1935	Parisian Cleaners	Polk-Clement Directory Co. Inc.	Image pg. A113
	Taylor Max	Polk-Clement Directory Co. Inc.	Image pg. A113
	Prahlinger Anna Mrs	Polk-Clement Directory Co. Inc.	Image pg. A113
	Haynes Jessie M Mrs	Polk-Clement Directory Co. Inc.	Image pg. A113
1930	Vacant store	Polk-Clement Directory Co. Inc.,	Image pg. A148
	Bearss Celia Mrs nurse	Polk-Clement Directory Co. Inc.,	Image pg. A148
1925	Teehany Margt clk h	Polk-Clement Directory Co., Publishers	Image pg. A1020
	AUSTIN Mabel clk r	Polk-Clement Directory Co., Publishers	Image pg. A1016
	AUSTIN Maurice clk r	Polk-Clement Directory Co., Publishers	Image pg. A1016
	AUSTIN Walter clk r	Polk-Clement Directory Co., Publishers	Image pg. A1016

FINDINGS

Year	Uses	Source	
1925	CHAPMAN Kenneth elk h	Polk-Clement Directory Co., Publishers	Image pg. A1017
	Marley Anna clk r	Polk-Clement Directory Co., Publishers	Image pg. A1018
	Tahany Margt h	Polk-Clement Directory Co., Publishers	Image pg. A1019

313 OAK ST

Year	Uses	Source	
1970	VACANT	R.L. Polk Company, Inc., Publishers	Image pg. A53
1964	Porter Harold V	R. L. Polk Co., Inc., Publishers	Image pg. A59
1960	No return	Polk-Clement Directory Co. Inc.,	Image pg. A68
1955	Roehrl Jos W	Polk-Clement Directory Co. Inc.,	Image pg. A75
	Ridgeway Elmer O	Polk-Clement Directory Co. Inc.,	Image pg. A75
1950	Roe Jos W	Polk-Clement Directory Co. Inc.,	Image pg. A84
1946	Bates Owen W dentist	Polk-Clement Directory Co. Inc.,	Image pg. A96
	Roehrl Jos W	Polk-Clement Directory Co. Inc.,	Image pg. A96
1940	Bates Orren W dentist Dempsey Victor P	Polk-Clement Directory Co. Inc.,	Image pg. A104
1935	Bates Orren W dentist	Polk-Clement Directory Co. Inc.	Image pg. A113
	Freitag Henry L dentist	Polk-Clement Directory Co. Inc.	Image pg. A113
1930	3 Bates Orren W dentist	Polk-Clement Directory Co. Inc.,	Image pg. A148
	Frcitag Henry L dentist	Polk-Clement Directory Co. Inc.,	Image pg. A148
	Jerge Eug	Polk-Clement Directory Co. Inc.,	Image pg. A148
1925	Austin Fred E bkpr F E Wattles h	Polk-Clement Directory Co., Publishers	Image pg. A1021
	Jerge Edith Mrs with Gus Sun Booking Exchange r	Polk-Clement Directory Co., Publishers	Image pg. A1022
	Jerge Emma C Indrywkr r	Polk-Clement Directory Co., Publishers	Image pg. A1022
	Eug rep Gus Sun Booking Exchange h	Polk-Clement Directory Co., Publishers	Image pg. A1022
	Jerge Gus F actor r	Polk-Clement Directory Co., Publishers	Image pg. A1022
	TEHAN Margt clnr Buffalo Catering Co h	Polk-Clement Directory Co., Publishers	Image pg. A1023

331 OAK ST

Year	Uses	Source	
1925	KRAMER Myrtle elk Cling Surface Co r	Polk-Clement Directory Co., Publishers	Image pg. A1024

353 OAK ST

Year	Uses	Source	
1925	BACHERTHenry P & Son Henry P and Raymond H coffee extract	Polk-Clement Directory Co., Publishers	Image pg. A1025

355 OAK ST

Year	Uses	Source	
1925	Meugas Thos Wellington Lunch Room h	Polk-Clement Directory Co., Publishers	Image pg. A1026

357 OAK ST

Year	Uses	Source	
1925	Cappas Wm leatherwkr r	Polk-Clement Directory Co., Publishers	Image pg. A1027

Oak St

362 Oak St

Year	Uses	Source
2014	PLAYER POS LLC	EDR Digital Archive
	IS LOFTS	EDR Digital Archive
	PLAYER POS LLC	EDR Digital Archive
	IS LOFTS	EDR Digital Archive
2010	KLASSIC BOUQUET	EDR Digital Archive
	PLAYER POS LLC	EDR Digital Archive
	KLASSIC BOUQUET	EDR Digital Archive
	PLAYER POS LLC	EDR Digital Archive

OAK ST

362 OAK ST

Year	Uses	Source	
2008	4 Kacik Lauren M	Polk City Directories	Image pg. A3
	48 Anderson Ashley H	Polk City Directories	Image pg. A3
	Caiabro Nicole A	Polk City Directories	Image pg. A3
	WILD BOUQUET florists whol	Polk City Directories	Image pg. A3

374 OAK ST

Year	Uses	Source	
1925	Matzola Nick lab r	Polk-Clement Directory Co., Publishers	Image pg. A1029
	Garber Frances examiner Niagara Overall & Pants Co Inc h	Polk-Clement Directory Co., Publishers	Image pg. A1028

375 OAK ST

Year	Uses	Source	
1925	Gimizogn Aug pantrymn r	Polk-Clement Directory Co., Publishers	Image pg. A1030

378 OAK ST

Year	Uses	Source	
1925	REID Ora E r	Polk-Clement Directory Co., Publishers	Image pg. A1031
	Thos hlpr r	Polk-Clement Directory Co., Publishers	Image pg. A1031

Oak St

380 Oak St

Year	Uses	Source
2014	BUFFALO CITY OF	EDR Digital Archive
	BUFFALO CITY OF	EDR Digital Archive
2010	BUFFALO CITY OF	EDR Digital Archive
	BUFFALO CITY OF	EDR Digital Archive

OAK ST

380 OAK ST

Year	Uses	Source	
2008	BUFFALO ANIMAL SHELTER	Polk City Directories	Image pg. A3
	government offices	Polk City Directories	Image pg. A3

381 OAK ST

Year	Uses	Source	
1925	Maude Michl Jos Martin & Son h	Polk-Clement Directory Co., Publishers	Image pg. A1032
	MARTIN Jos Jos Martin & Son h	Polk-Clement Directory Co., Publishers	Image pg. A1032

394 OAK ST

Year	Uses	Source	
1925	Maggio Anna tailoress Epstein Frank & Lochner r	Polk-Clement Directory Co., Publishers	Image pg. A1033

397 OAK ST

Year	Uses	Source	
1925	Priice A J ydmstr r	Polk-Clement Directory Co., Publishers	Image pg. A1035
	Kimrey Carrie Mrs furn rms	Polk-Clement Directory Co., Publishers	Image pg. A1034

405 OAK ST

Year	Uses	Source	
1925	Bangou Jas hlpr r	Polk-Clement Directory Co., Publishers	Image pg. A1036
	Walton Carrie mach opr r	Polk-Clement Directory Co., Publishers	Image pg. A1037

407 OAK ST

Year	Uses	Source	
1925	Bateman Mildred E r	Polk-Clement Directory Co., Publishers	Image pg. A1038
	COOK Robt L elev opr Hotel Ford r	Polk-Clement Directory Co., Publishers	Image pg. A1039

414 OAK ST

Year	Uses	Source	
1925	Freda lndrs r	Polk-Clement Directory Co., Publishers	Image pg. A1040
	Christine Fredk elk r	Polk-Clement Directory Co., Publishers	Image pg. A1040

415 OAK ST

Year	Uses	Source	
1930	Iroquois Garage	Polk-Clement Directory Co. Inc.,	Image pg. A148

OAK ST N

326 OAK ST N

Year	Uses	Source	
1964	Huron Electronic Sup Co	R. L. Polk Co., Inc., Publishers	Image pg. A59
1960	Huron Electronic Sup Co Inc	Polk-Clement Directory Co. Inc.,	Image pg. A68
1955	Huron Electronic Sup Co	Polk-Clement Directory Co. Inc.,	Image pg. A75
1950	Vacant	Polk-Clement Directory Co. Inc.,	Image pg. A84
1946	Buffalo McCallum Co Inc whol florists	Polk-Clement Directory Co. Inc.,	Image pg. A96
1940	Buffalo McCallum Co Inc whol florists	Polk-Clement Directory Co. Inc.,	Image pg. A104
1935	Buffalo McCallum CO whol florists	Polk-Clement Directory Co. Inc.	Image pg. A113
1930	florists	Polk-Clement Directory Co. Inc.,	Image pg. A148
	324 26 Buffalo MAo Callum Co	Polk-Clement Directory Co. Inc.,	Image pg. A148

329 OAK ST N

Year	Uses	Source	
1940	Troescher Wall Paper Co side ent	Polk-Clement Directory Co. Inc.,	Image pg. A104
1935	Troescher Wall Paper Co side entrance	Polk-Clement Directory Co. Inc.	Image pg. A113
1930	side entrance	Polk-Clement Directory Co. Inc.,	Image pg. A148
	Troeseher Wall Paper Co	Polk-Clement Directory Co. Inc.,	Image pg. A148

331 OAK ST N

Year	Uses	Source	
1964	Vacant	R. L. Polk Co., Inc., Publishers	Image pg. A59
1960	Dwyer Alice S Mrs	Polk-Clement Directory Co. Inc.,	Image pg. A68
	Beck Barbara	Polk-Clement Directory Co. Inc.,	Image pg. A68
	Royal Marie Mrs	Polk-Clement Directory Co. Inc.,	Image pg. A68
1955	Dwyer Alice S Mrs	Polk-Clement Directory Co. Inc.,	Image pg. A75
	Beck Barbara	Polk-Clement Directory Co. Inc.,	Image pg. A75
	Royal Marie Mrs	Polk-Clement Directory Co. Inc.,	Image pg. A75
	Lee Maud Mrs	Polk-Clement Directory Co. Inc.,	Image pg. A75
1950	Urban Geo Milling Co whse	Polk-Clement Directory Co. Inc.,	Image pg. A84

FINDINGS

Year	Uses	Source	
1950	Beck Barbara	Polk-Clement Directory Co. Inc.,	Image pg. A84
	Royal Marie Mrs	Polk-Clement Directory Co. Inc.,	Image pg. A84
	Lee Maud Mrs	Polk-Clement Directory Co. Inc.,	Image pg. A84
	Rosby Harriett	Polk-Clement Directory Co. Inc.,	Image pg. A84
1946	Urban Geo Milling Co whse	Polk-Clement Directory Co. Inc.,	Image pg. A96
	Beck Barbara	Polk-Clement Directory Co. Inc.,	Image pg. A96
	Ditcher Helen Mrs	Polk-Clement Directory Co. Inc.,	Image pg. A96
	Rouse Genevieve	Polk-Clement Directory Co. Inc.,	Image pg. A96
	Royal M Mrs	Polk-Clement Directory Co. Inc.,	Image pg. A96
1940	Beck Barbara	Polk-Clement Directory Co. Inc.,	Image pg. A104
	Urban Geo Milling Co whse	Polk-Clement Directory Co. Inc.,	Image pg. A104
1935	Urban Geo Milling Co whse	Polk-Clement Directory Co. Inc.	Image pg. A113
1930	Howard Bruce	Polk-Clement Directory Co. Inc.,	Image pg. A148
	Smith Richd WA	Polk-Clement Directory Co. Inc.,	Image pg. A148
	Urban Geo Milling Co whse	Polk-Clement Directory Co. Inc.,	Image pg. A148
	Miller J Marion	Polk-Clement Directory Co. Inc.,	Image pg. A148

332 OAK ST N

Year	Uses	Source	
1992	Vacant	R. L. Polk Co., Publishers	Image pg. A20
1985	Buffalo Evergreen Co Stge	R. L. Polk Co., Publishers	Image pg. A29
1980	Buffalo Evergreen Co Stge	R. L. Polk Co., Publishers	Image pg. A34
1975	Buffalo Evergreen Co Stge	R. L. Polk Co.	Image pg. A46
1970	VACANT	R.L. Polk Company, Inc., Publishers	Image pg. A53
1964	Vacant	R. L. Polk Co., Inc., Publishers	Image pg. A59
1960	Urban Geo Milling Co floor mill	Polk-Clement Directory Co. Inc.,	Image pg. A68
	Thornton & Chester Milling Co flour mill	Polk-Clement Directory Co. Inc.,	Image pg. A68
1955	Urban Geo Milling Co flour mill	Polk-Clement Directory Co. Inc.,	Image pg. A75
	Thornton & Chester Milling Co flour mill	Polk-Clement Directory Co. Inc.,	Image pg. A75
1950	Urban Geo Milling Co flour mill	Polk-Clement Directory Co. Inc.,	Image pg. A84
	Urban Street Warehousing Corp office	Polk-Clement Directory Co. Inc.,	Image pg. A84
	Mill Sterilizing Corp	Polk-Clement Directory Co. Inc.,	Image pg. A84
	Thornton & Chester Milling Co flour mill	Polk-Clement Directory Co. Inc.,	Image pg. A84
1946	Urban Geo Milling Co flour mill	Polk-Clement Directory Co. Inc.,	Image pg. A96
	Urban Street Warehousing Corp office	Polk-Clement Directory Co. Inc.,	Image pg. A96
1940	Urban Geo Milling Co flour mill	Polk-Clement Directory Co. Inc.,	Image pg. A104
	Thornton & Chester Milling Co Inc	Polk-Clement Directory Co. Inc.,	Image pg. A104
	Urban Street Warehousing Corp office	Polk-Clement Directory Co. Inc.,	Image pg. A104
	Mill Sterlizing Corp office	Polk-Clement Directory Co. Inc.,	Image pg. A104

FINDINGS

Year	Uses	Source	
1935	Thornton & Chester Milling Co Inc	Polk-Clement Directory Co. Inc.	Image pg. A113
	Urban Street Warehouse Corp office	Polk-Clement Directory Co. Inc.	Image pg. A113
	Mill Sterilizing Corp office	Polk-Clement Directory Co. Inc.	Image pg. A113
	Urban Geo Milling Co flour mill	Polk-Clement Directory Co. Inc.	Image pg. A113
1930	Urban Geo Milling Co flour	Polk-Clement Directory Co. Inc.,	Image pg. A148

333 OAK ST N

Year	Uses	Source	
1964	Genesee Radio & Parts Co Inc Parking lot	R. L. Polk Co., Inc., Publishers	Image pg. A59
1960	Genesee Radio & Parts Co Inc parking lot	Polk-Clement Directory Co. Inc.,	Image pg. A68
1955	Troescher Wallpaper Co parking lot	Polk-Clement Directory Co. Inc.,	Image pg. A75
1950	Troescher Wallpaper Co garage	Polk-Clement Directory Co. Inc.,	Image pg. A84
1946	Troescher Wallpaper Co garage	Polk-Clement Directory Co. Inc.,	Image pg. A96
1940	Metcalf Painting & Sign Co	Polk-Clement Directory Co. Inc.,	Image pg. A104
1935	Metcalf Painting Co signs	Polk-Clement Directory Co. Inc.	Image pg. A113
	Metcalf Albert	Polk-Clement Directory Co. Inc.	Image pg. A113

335 OAK ST N

Year	Uses	Source	
1950	Suddard Edw	Polk-Clement Directory Co. Inc.,	Image pg. A84
	Theen Mary	Polk-Clement Directory Co. Inc.,	Image pg. A84
1946	Suddard Edw	Polk-Clement Directory Co. Inc.,	Image pg. A96
	Theen Mary	Polk-Clement Directory Co. Inc.,	Image pg. A96
1940	Suddard Jas E	Polk-Clement Directory Co. Inc.,	Image pg. A104
	Bruce Van G	Polk-Clement Directory Co. Inc.,	Image pg. A104
1935	Dickes Thos	Polk-Clement Directory Co. Inc.	Image pg. A113
	Suddard Jas E	Polk-Clement Directory Co. Inc.	Image pg. A113
1930	Cas:el Francis	Polk-Clement Directory Co. Inc.,	Image pg. A148

338 OAK ST N

Year	Uses	Source	
1992	Buffalo Wholesale Florist Supply Inc	R. L. Polk Co., Publishers	Image pg. A20
1950	Onody Garage & Electric Service auto repr	Polk-Clement Directory Co. Inc.,	Image pg. A84
	Matt Jos	Polk-Clement Directory Co. Inc.,	Image pg. A84
1946	Onody Garage & Electric Service auto repr	Polk-Clement Directory Co. Inc.,	Image pg. A96
	Matt Jos	Polk-Clement Directory Co. Inc.,	Image pg. A96
1940	Onody Auto Electric Works & Garage Matt Jos	Polk-Clement Directory Co. Inc.,	Image pg. A104
1935	Onody Auto Electric Wks & Garage	Polk-Clement Directory Co. Inc.	Image pg. A113

Year	Uses	Source	
1930	334 38 Onodv Auto Electric	Polk-Clement Directory Co. Inc.,	Image pg. A148
	Works & Garage	Polk-Clement Directory Co. Inc.,	Image pg. A148
	Dorogi Steve	Polk-Clement Directory Co. Inc.,	Image pg. A148

339 OAK ST N

Year	Uses	Source	
1964	Repenhagen Frank A Inc prntr roller mfrs	R. L. Polk Co., Inc., Publishers	Image pg. A59
1960	Reppennagen Frank A Inc mfrs printers rollers	Polk-Clement Directory Co. Inc.,	Image pg. A68
1955	Reppennagen Frank A Inc mfrs printers rollers	Polk-Clement Directory Co. Inc.,	Image pg. A75
1950	Reppenhagen F A Inc mfrs printers rollers	Polk-Clement Directory Co. Inc.,	Image pg. A84
1946	Reppenhagen Frank A mfrs printers rollers	Polk-Clement Directory Co. Inc.,	Image pg. A96
1940	Reppenhagen Frank A printers rollers	Polk-Clement Directory Co. Inc.,	Image pg. A104
1935	Reppenhagen Frank A printers rollers	Polk-Clement Directory Co. Inc.	Image pg. A113
1930	339 41 Repoenhagen Frank A	Polk-Clement Directory Co. Inc.,	Image pg. A148

340 OAK ST N

Year	Uses	Source	
1992	Buffalo Wholesale Florist Sup Inc Addl Sp	R. L. Polk Co., Publishers	Image pg. A20
1985	Buffalo Evergreen Stge	R. L. Polk Co., Publishers	Image pg. A29
1980	Vacant	R. L. Polk Co., Publishers	Image pg. A34
	Buffalo Evergreen Stge	R. L. Polk Co., Publishers	Image pg. A34
	Cook Jerome	R. L. Polk Co., Publishers	Image pg. A34
	Miller Alice M Mrs	R. L. Polk Co., Publishers	Image pg. A34
1975	Buffalo Evergreen Stge	R. L. Polk Co.	Image pg. A46
	Miller Alice M Mrs	R. L. Polk Co.	Image pg. A46
	Casirniro Dominic	R. L. Polk Co.	Image pg. A46
1970	MILLER ALICE MRS	R.L. Polk Company, Inc., Publishers	Image pg. A53
	BUFFALO EVERGREEN STGE	R.L. Polk Company, Inc., Publishers	Image pg. A53
1964	Vacant	R. L. Polk Co., Inc., Publishers	Image pg. A59
1950	Palmisano Anthony	Polk-Clement Directory Co. Inc.,	Image pg. A84
	Buono Louis	Polk-Clement Directory Co. Inc.,	Image pg. A84
	P & S Contractors bldg contrs	Polk-Clement Directory Co. Inc.,	Image pg. A84
1946	Palmisano Anthony	Polk-Clement Directory Co. Inc.,	Image pg. A96
	Buono Louis	Polk-Clement Directory Co. Inc.,	Image pg. A96
1940	Palmisano Saml	Polk-Clement Directory Co. Inc.,	Image pg. A104
	Palmisano Anthony	Polk-Clement Directory Co. Inc.,	Image pg. A104
1935	Palmisano Anthony	Polk-Clement Directory Co. Inc.	Image pg. A113

FINDINGS

Year	Uses	Source	
1935	Nurches John	Polk-Clement Directory Co. Inc.	Image pg. A113
1930	Palmisano Anthony	Polk-Clement Directory Co. Inc.,	Image pg. A148
	Sarlis Milton	Polk-Clement Directory Co. Inc.,	Image pg. A148

341 OAK ST N

Year	Uses	Source	
1955	Reppennagen Frank A Inc mfrs printers rollers	Polk-Clement Directory Co. Inc.,	Image pg. A75
1950	Reppenhagen F A Inc mfrs printers rollers	Polk-Clement Directory Co. Inc.,	Image pg. A84
1946	Reppenhagen Frank A mfrs printers rollers	Polk-Clement Directory Co. Inc.,	Image pg. A96
1940	Reppenhagen Frank A printers rollers	Polk-Clement Directory Co. Inc.,	Image pg. A104
1935	Reppenhagen Frank A printers rollers	Polk-Clement Directory Co. Inc.	Image pg. A113
1930	339 41 Repoenhagen Frank A	Polk-Clement Directory Co. Inc.,	Image pg. A148
	printers rollers	Polk-Clement Directory Co. Inc.,	Image pg. A148

342 OAK ST N

Year	Uses	Source	
1992	Buffalo Wholesale Florist Sup Addl Sp	R. L. Polk Co., Publishers	Image pg. A20
1985	Vacant	R. L. Polk Co., Publishers	Image pg. A29
1980	Casimiro D	R. L. Polk Co., Publishers	Image pg. A34
1975	Fischer Joseph	R. L. Polk Co.	Image pg. A46
1970	FISHER JOSEPH	R.L. Polk Company, Inc., Publishers	Image pg. A53
1964	Vacant	R. L. Polk Co., Inc., Publishers	Image pg. A59
1950	Bahen Jos	Polk-Clement Directory Co. Inc.,	Image pg. A84
	Falco Chas C	Polk-Clement Directory Co. Inc.,	Image pg. A84
	Miller Violet M Mrs	Polk-Clement Directory Co. Inc.,	Image pg. A84
1946	Bahen Mary Mrs	Polk-Clement Directory Co. Inc.,	Image pg. A96
	Falco Chas C	Polk-Clement Directory Co. Inc.,	Image pg. A96
	Miller Violet M Mrs	Polk-Clement Directory Co. Inc.,	Image pg. A96
	Fargo Anna Mrs	Polk-Clement Directory Co. Inc.,	Image pg. A96
1940	Bahen Mary Mrs	Polk-Clement Directory Co. Inc.,	Image pg. A104
	Falco Chas C	Polk-Clement Directory Co. Inc.,	Image pg. A104
1935	Bahen Michl	Polk-Clement Directory Co. Inc.	Image pg. A113
	DiFalco Chas	Polk-Clement Directory Co. Inc.	Image pg. A113
1930	Bahen Michi T	Polk-Clement Directory Co. Inc.,	Image pg. A148
	Falco Calogero	Polk-Clement Directory Co. Inc.,	Image pg. A148

FINDINGS

344 OAK ST N

Year	Uses	Source	
1964	Bflo Evergreen Co Inc	R. L. Polk Co., Inc., Publishers	Image pg. A59
1960	Bflo Evergreen Co Inc	Polk-Clement Directory Co. Inc.,	Image pg. A68
1955	Bflo Evergreen Co	Polk-Clement Directory Co. Inc.,	Image pg. A75
1950	Degan Herbert sausage mfrs	Polk-Clement Directory Co. Inc.,	Image pg. A84
1946	Quality Provision Co sausage mfrs	Polk-Clement Directory Co. Inc.,	Image pg. A96
1940	Quality Provision Co sausage mfrs	Polk-Clement Directory Co. Inc.,	Image pg. A104
1935	Quality Provision Co whol meats	Polk-Clement Directory Co. Inc.	Image pg. A113

345 OAK ST N

Year	Uses	Source	
1930	Korhummel Anna	Polk-Clement Directory Co. Inc.,	Image pg. A148
	Spencer Geo	Polk-Clement Directory Co. Inc.,	Image pg. A148

347 OAK ST N

Year	Uses	Source	
1964	Pedoniquotte Theresa	R. L. Polk Co., Inc., Publishers	Image pg. A59
	Emke John J	R. L. Polk Co., Inc., Publishers	Image pg. A59
1960	Hoschke Chas E	Polk-Clement Directory Co. Inc.,	Image pg. A68
1955	Hoschke Chas	Polk-Clement Directory Co. Inc.,	Image pg. A75
	Slovick Theresa	Polk-Clement Directory Co. Inc.,	Image pg. A75
1950	Noon Chas	Polk-Clement Directory Co. Inc.,	Image pg. A84
	Slovick Theresa	Polk-Clement Directory Co. Inc.,	Image pg. A84
1946	Noon Chas	Polk-Clement Directory Co. Inc.,	Image pg. A96
	Slovick Theresa	Polk-Clement Directory Co. Inc.,	Image pg. A96
1940	Noon Chas	Polk-Clement Directory Co. Inc.,	Image pg. A104
1935	Sonnenberger Andrew L	Polk-Clement Directory Co. Inc.	Image pg. A113
	McEwen Chas	Polk-Clement Directory Co. Inc.	Image pg. A113
1930	Butrke Anna	Polk-Clement Directory Co. Inc.,	Image pg. A148
	Wilcox IHenry IV	Polk-Clement Directory Co. Inc.,	Image pg. A148

349 OAK ST N

Year	Uses	Source	
1964	Burgess Francis O	R. L. Polk Co., Inc., Publishers	Image pg. A59
	Haggerty Veronica Mrs	R. L. Polk Co., Inc., Publishers	Image pg. A59
1960	Gibson Sylvia M Mrs	Polk-Clement Directory Co. Inc.,	Image pg. A68
	Williams Jas W	Polk-Clement Directory Co. Inc.,	Image pg. A68
1955	Gibson Sylvia M Mrs	Polk-Clement Directory Co. Inc.,	Image pg. A75
1950	Dye Herbert	Polk-Clement Directory Co. Inc.,	Image pg. A84

FINDINGS

Year	Uses	Source	
1946	Dye Herbert	Polk-Clement Directory Co. Inc.,	Image pg. A96
1940	Dye Herbert	Polk-Clement Directory Co. Inc.,	Image pg. A104

353 OAK ST N

Year	Uses	Source	
1964	Vacant	R. L. Polk Co., Inc., Publishers	Image pg. A59
1960	Williams Lonney	Polk-Clement Directory Co. Inc.,	Image pg. A68
1955	Williams Jas W	Polk-Clement Directory Co. Inc.,	Image pg. A75
1950	Davis Gladys Mrs	Polk-Clement Directory Co. Inc.,	Image pg. A84
1946	Davis Gladys	Polk-Clement Directory Co. Inc.,	Image pg. A96
1940	Orchey Fred W auto repr	Polk-Clement Directory Co. Inc.,	Image pg. A104
	Bachert Henry P flavoring extract	Polk-Clement Directory Co. Inc.,	Image pg. A104
	Williams Nellie Mrs furn rms	Polk-Clement Directory Co. Inc.,	Image pg. A104
1935	Finch Eliz Mrs furn rms	Polk-Clement Directory Co. Inc.	Image pg. A113
	rear Bachert Henry P flavoring extract	Polk-Clement Directory Co. Inc.	Image pg. A113
1930	Fields Harry	Polk-Clement Directory Co. Inc.,	Image pg. A148
	Bachert Henry P coffee extract	Polk-Clement Directory Co. Inc.,	Image pg. A148

354 OAK ST N

Year	Uses	Source	
1940	Sycovoirs Gust	Polk-Clement Directory Co. Inc.,	Image pg. A104
	Dascalakis Geo	Polk-Clement Directory Co. Inc.,	Image pg. A104
1935	Colazzi Anthony M	Polk-Clement Directory Co. Inc.	Image pg. A113
	Perrelli Chas	Polk-Clement Directory Co. Inc.	Image pg. A113
1930	Limpert Peter	Polk-Clement Directory Co. Inc.,	Image pg. A148
	D avevy Tacob	Polk-Clement Directory Co. Inc.,	Image pg. A148

355 OAK ST N

Year	Uses	Source	
1964	Fennell Louise Mrs	R. L. Polk Co., Inc., Publishers	Image pg. A59
	Chin Larry	R. L. Polk Co., Inc., Publishers	Image pg. A59
1960	Jones Robt	Polk-Clement Directory Co. Inc.,	Image pg. A68
	Fennell Louise R	Polk-Clement Directory Co. Inc.,	Image pg. A68
1955	Kalogeres Alex	Polk-Clement Directory Co. Inc.,	Image pg. A75
	Danglis Chas	Polk-Clement Directory Co. Inc.,	Image pg. A75
1950	Kalageris Alex	Polk-Clement Directory Co. Inc.,	Image pg. A84
1946	Maize Michl	Polk-Clement Directory Co. Inc.,	Image pg. A96
	Kalageris Alex	Polk-Clement Directory Co. Inc.,	Image pg. A96
1940	Kalageris Alex	Polk-Clement Directory Co. Inc.,	Image pg. A104

FINDINGS

Year	Uses	Source	
1940	Pappas Jas	Polk-Clement Directory Co. Inc.,	Image pg. A104
1935	Kalageris Alex	Polk-Clement Directory Co. Inc.	Image pg. A113
	Paxes Michl	Polk-Clement Directory Co. Inc.	Image pg. A113
1930	Hurlev Jas	Polk-Clement Directory Co. Inc.,	Image pg. A148

356 OAK ST N

Year	Uses	Source	
1950	Kasting Wm F Co auto parking	Polk-Clement Directory Co. Inc.,	Image pg. A84
1946	Kasting Wm F Co garage	Polk-Clement Directory Co. Inc.,	Image pg. A96
1940	Pasros Nicholas	Polk-Clement Directory Co. Inc.,	Image pg. A104
1935	Nick Michl	Polk-Clement Directory Co. Inc.	Image pg. A113
	Agathos Geo	Polk-Clement Directory Co. Inc.	Image pg. A113
1930	Oatnman Marv E Mrs	Polk-Clement Directory Co. Inc.,	Image pg. A148
	Harvey Edw B	Polk-Clement Directory Co. Inc.,	Image pg. A148

357 OAK ST N

Year	Uses	Source	
1964	Martin Indie Mrs	R. L. Polk Co., Inc., Publishers	Image pg. A59
	rear Giles Linnie Mrs	R. L. Polk Co., Inc., Publishers	Image pg. A59
	Frank Donald A	R. L. Polk Co., Inc., Publishers	Image pg. A59
	Boyd Jimmie	R. L. Polk Co., Inc., Publishers	Image pg. A59
1960	Foote Edw	Polk-Clement Directory Co. Inc.,	Image pg. A68
	Daniels Annita L Mrs	Polk-Clement Directory Co. Inc.,	Image pg. A68
	Brower Louis J	Polk-Clement Directory Co. Inc.,	Image pg. A68
1955	McFarlane Kenneth	Polk-Clement Directory Co. Inc.,	Image pg. A75
	DeOca Pauline Mrs	Polk-Clement Directory Co. Inc.,	Image pg. A75
	Karlstrom Francis	Polk-Clement Directory Co. Inc.,	Image pg. A75
	rear Martin Emma Mrs	Polk-Clement Directory Co. Inc.,	Image pg. A75
	Waligorski Casimer	Polk-Clement Directory Co. Inc.,	Image pg. A75
1950	Martin Emma Mrs	Polk-Clement Directory Co. Inc.,	Image pg. A84
	Ramirez Emanuel	Polk-Clement Directory Co. Inc.,	Image pg. A84
	Karlstrom Francis	Polk-Clement Directory Co. Inc.,	Image pg. A84
	Limpert Stella Mrs	Polk-Clement Directory Co. Inc.,	Image pg. A84
	Plummer Jesse	Polk-Clement Directory Co. Inc.,	Image pg. A84
1946	Karlstrom Frances	Polk-Clement Directory Co. Inc.,	Image pg. A96
	Tallchief Luther	Polk-Clement Directory Co. Inc.,	Image pg. A96
	Ramirez Emanuel	Polk-Clement Directory Co. Inc.,	Image pg. A96
	Martin Emma Mrs	Polk-Clement Directory Co. Inc.,	Image pg. A96
	Deoca Henry	Polk-Clement Directory Co. Inc.,	Image pg. A96

FINDINGS

Year	Uses	Source	
1946	Limpert Stella Mrs	Polk-Clement Directory Co. Inc.,	Image pg. A96
	Plummer Jesse	Polk-Clement Directory Co. Inc.,	Image pg. A96
1940	Martin Emma Mrs	Polk-Clement Directory Co. Inc.,	Image pg. A104
	Massucci Norman	Polk-Clement Directory Co. Inc.,	Image pg. A104
	Limpert Peter	Polk-Clement Directory Co. Inc.,	Image pg. A104
	Plummer Jesse O	Polk-Clement Directory Co. Inc.,	Image pg. A104
1935	Plummer Jesse	Polk-Clement Directory Co. Inc.	Image pg. A113
	Bauman LaVerne	Polk-Clement Directory Co. Inc.	Image pg. A113
	rear Diamond Peter	Polk-Clement Directory Co. Inc.	Image pg. A113
	Smith John J	Polk-Clement Directory Co. Inc.	Image pg. A113
	Thomson Laura C Mrs	Polk-Clement Directory Co. Inc.	Image pg. A113
1930	Chakomis Sterh	Polk-Clement Directory Co. Inc.,	Image pg. A148
	Pappas Jas	Polk-Clement Directory Co. Inc.,	Image pg. A148
	Zagario Auz	Polk-Clement Directory Co. Inc.,	Image pg. A148
	Hubbell Geo	Polk-Clement Directory Co. Inc.,	Image pg. A148

360 OAK ST N

Year	Uses	Source	
1946	Vacant	Polk-Clement Directory Co. Inc.,	Image pg. A96
1940	Martz Frank	Polk-Clement Directory Co. Inc.,	Image pg. A104
	Lang Arth C	Polk-Clement Directory Co. Inc.,	Image pg. A104
1935	Martz Frank	Polk-Clement Directory Co. Inc.	Image pg. A113
	Stark Bernard	Polk-Clement Directory Co. Inc.	Image pg. A113
1930	Dalev Jas W	Polk-Clement Directory Co. Inc.,	Image pg. A148
	Fuller Edw G	Polk-Clement Directory Co. Inc.,	Image pg. A148

361 OAK ST N

Year	Uses	Source	
1964	Emmanuel Temple Church	R. L. Polk Co., Inc., Publishers	Image pg. A59
1960	Emmanuel Temple	Polk-Clement Directory Co. Inc.,	Image pg. A68
1955	Emmanuel Temple	Polk-Clement Directory Co. Inc.,	Image pg. A75
1950	Hellenic Eastern Greek Orthodox Church	Polk-Clement Directory Co. Inc.,	Image pg. A84
1946	Hellenic Eastern Greek Orthodox Church	Polk-Clement Directory Co. Inc.,	Image pg. A96
1940	Hellenic Eastern Greek Orthodox Church	Polk-Clement Directory Co. Inc.,	Image pg. A104
	Hellenic Eastern Orthodox Social Club	Polk-Clement Directory Co. Inc.,	Image pg. A104
1935	rear Baker Walter	Polk-Clement Directory Co. Inc.	Image pg. A113
	Greek Orthodox School	Polk-Clement Directory Co. Inc.	Image pg. A113
	Hellenic Eastern Orthodox Social Club	Polk-Clement Directory Co. Inc.	Image pg. A113
	Hellenic Eastern Greek Orthodox Church	Polk-Clement Directory Co. Inc.	Image pg. A113

Year	Uses	Source	
1930	Hellenie Eastern Orthodox Cl	Polk-Clement Directory Co. Inc.,	Image pg. A148

362 OAK ST N

Year	Uses	Source	
1992	Kasting Wm F Co Inc whol florist	R. L. Polk Co., Publishers	Image pg. A20
1985	Kasting Wm F Co Inc whol florist	R. L. Polk Co., Publishers	Image pg. A29
1980	Vacant	R. L. Polk Co., Publishers	Image pg. A34
1975	Rasting Wm F Co Inc whol florists	R. L. Polk Co.	Image pg. A46
1970	KASTING WM F CO INC WHOL FLORISTS	R.L. Polk Company, Inc., Publishers	Image pg. A53
1964	Kasting Wm F Co Inc florists	R. L. Polk Co., Inc., Publishers	Image pg. A59
1960	Kasting Wm F Co Inc whol florists	Polk-Clement Directory Co. Inc.,	Image pg. A68
1955	Kasting Wm F Co Inc whol florists	Polk-Clement Directory Co. Inc.,	Image pg. A75
1950	Kasting Wm F Co Inc whol florists	Polk-Clement Directory Co. Inc.,	Image pg. A84
1946	Kasting Wm F Co Inc whol florists	Polk-Clement Directory Co. Inc.,	Image pg. A96
1940	Kasting Wm F Co Inc whol florists	Polk-Clement Directory Co. Inc.,	Image pg. A104
1935	Kasting Wm F Co Inc whol florists	Polk-Clement Directory Co. Inc.	Image pg. A113
1930	362 64 Kastinz Wm FP Co Inc	Polk-Clement Directory Co. Inc.,	Image pg. A148

364 OAK ST N

Year	Uses	Source	
1955	Kasting Wm F Co Inc whol florists	Polk-Clement Directory Co. Inc.,	Image pg. A75
1950	Kasting Wm F Co Inc whol florists	Polk-Clement Directory Co. Inc.,	Image pg. A84
1946	Kasting Wm F Co Inc whol florists	Polk-Clement Directory Co. Inc.,	Image pg. A96
1940	Kasting Wm F Co Inc whol florists	Polk-Clement Directory Co. Inc.,	Image pg. A104
1935	Kasting Wm F Co Inc whol florists	Polk-Clement Directory Co. Inc.	Image pg. A113
1930	362 64 Kastinz Wm FP Co Inc	Polk-Clement Directory Co. Inc.,	Image pg. A148
	whol florists	Polk-Clement Directory Co. Inc.,	Image pg. A148

365 OAK ST N

Year	Uses	Source	
1950	Weber Albert A	Polk-Clement Directory Co. Inc.,	Image pg. A84
	Ketola Chas V	Polk-Clement Directory Co. Inc.,	Image pg. A84
1946	Weber Albert A	Polk-Clement Directory Co. Inc.,	Image pg. A96
	Ketola Chas V	Polk-Clement Directory Co. Inc.,	Image pg. A96
1940	Ketola Chas V	Polk-Clement Directory Co. Inc.,	Image pg. A104
	Weber Albert A	Polk-Clement Directory Co. Inc.,	Image pg. A104
1935	Weber Mary	Polk-Clement Directory Co. Inc.	Image pg. A113
1930	Crinimins John	Polk-Clement Directory Co. Inc.,	Image pg. A148
	Weber Mary O	Polk-Clement Directory Co. Inc.,	Image pg. A148

FINDINGS

366 OAK ST N

Year	Uses	Source	
1992	Frontier Water & Steam Supply Co wholesale plmb sup	R. L. Polk Co., Publishers	Image pg. A20
1985	Frontier Water & Steam Supply Co	R. L. Polk Co., Publishers	Image pg. A29
	Inc wholesale plmb sup	R. L. Polk Co., Publishers	Image pg. A29
1980	Frontier Water & Steam Supply Co	R. L. Polk Co., Publishers	Image pg. A34
	Inc wholesale plmb sup	R. L. Polk Co., Publishers	Image pg. A34
1975	Frontier Water & Steam Supply Co	R. L. Polk Co.	Image pg. A46
	Inc wholesale p Lmb sup	R. L. Polk Co.	Image pg. A46
1970	FRONTIER WATER & STEAM SUPPLY CO INC PLMB SUP	R.L. Polk Company, Inc., Publishers	Image pg. A53
1964	Frontier Water & Steam Supply Co Inc plmb sups mfrs	R. L. Polk Co., Inc., Publishers	Image pg. A59
1960	Frontier Water & Steam Supply Co plmb sups mfrs & who	Polk-Clement Directory Co. Inc.,	Image pg. A68
1955	Frontier Walter & Steam Supply Co plmb sups	Polk-Clement Directory Co. Inc.,	Image pg. A75
1950	Frontier Water & Steam Supply Co plmbg sups	Polk-Clement Directory Co. Inc.,	Image pg. A84
1946	Frontier Water & Steam Supply Co plmbg sups	Polk-Clement Directory Co. Inc.,	Image pg. A96
1940	Frontier Water & Steam Supply Co plmbg sups	Polk-Clement Directory Co. Inc.,	Image pg. A104
1935	Frontier Water & Steam Supply Co plumbing sups	Polk-Clement Directory Co. Inc.	Image pg. A113
1930	366 68 Frontier Water & Steam	Polk-Clement Directory Co. Inc.,	Image pg. A148

367 OAK ST N

Year	Uses	Source	
1950	Oddo Frank J	Polk-Clement Directory Co. Inc.,	Image pg. A84
1946	Mavrakis Louis	Polk-Clement Directory Co. Inc.,	Image pg. A96
	Oddo Frank	Polk-Clement Directory Co. Inc.,	Image pg. A96
1940	Vacant	Polk-Clement Directory Co. Inc.,	Image pg. A104
	Sciortino Frank	Polk-Clement Directory Co. Inc.,	Image pg. A104
	Bondi Jos J	Polk-Clement Directory Co. Inc.,	Image pg. A104
	Griffin Lambert W	Polk-Clement Directory Co. Inc.,	Image pg. A104
1935	rear Bondi Jos J	Polk-Clement Directory Co. Inc.	Image pg. A113
	Kontos Ulysses G	Polk-Clement Directory Co. Inc.	Image pg. A113
	Sciortino Frank	Polk-Clement Directory Co. Inc.	Image pg. A113
	Harris Simm	Polk-Clement Directory Co. Inc.	Image pg. A113
	Hermann Rose L nurse	Polk-Clement Directory Co. Inc.	Image pg. A113
1930	Yee Wallace	Polk-Clement Directory Co. Inc.,	Image pg. A148

Year	Uses	Source	
1930	Sciortino Frank	Polk-Clement Directory Co. Inc.,	Image pg. A148

368 OAK ST N

Year	Uses	Source	
1950	Frontier Water & Steam Supply Co plmbg sups	Polk-Clement Directory Co. Inc.,	Image pg. A84
1946	Frontier Water & Steam Supply Co plmbg sups	Polk-Clement Directory Co. Inc.,	Image pg. A96
1940	Frontier Water & Steam Supply Co plmbg sups	Polk-Clement Directory Co. Inc.,	Image pg. A104
1935	Frontier Water & Steam Supply Co plumbing sups	Polk-Clement Directory Co. Inc.	Image pg. A113
1930	SUDDIV Co	Polk-Clement Directory Co. Inc.,	Image pg. A148
	366 68 Frontier Water & Steam	Polk-Clement Directory Co. Inc.,	Image pg. A148

369 OAK ST N

Year	Uses	Source	
1964	Vacant	R. L. Polk Co., Inc., Publishers	Image pg. A59
1960	Tobin Francis	Polk-Clement Directory Co. Inc.,	Image pg. A68
	Backert Harriette Mrs	Polk-Clement Directory Co. Inc.,	Image pg. A68
1955	Sciortino Frank	Polk-Clement Directory Co. Inc.,	Image pg. A75
1950	Camps Esther Mrs	Polk-Clement Directory Co. Inc.,	Image pg. A84
	Sciortino Frank	Polk-Clement Directory Co. Inc.,	Image pg. A84
1946	Smith Albert	Polk-Clement Directory Co. Inc.,	Image pg. A96
	Mikola Walter	Polk-Clement Directory Co. Inc.,	Image pg. A96
	Camps Esther	Polk-Clement Directory Co. Inc.,	Image pg. A96
	Sciortino Frank	Polk-Clement Directory Co. Inc.,	Image pg. A96
1940	Baumstock Louise	Polk-Clement Directory Co. Inc.,	Image pg. A104
	Oddo Frank	Polk-Clement Directory Co. Inc.,	Image pg. A104
1935	McKinney Chas	Polk-Clement Directory Co. Inc.	Image pg. A113
	Baumstock Louise	Polk-Clement Directory Co. Inc.	Image pg. A113
	Berlinghoff Kath Mrs	Polk-Clement Directory Co. Inc.	Image pg. A113
	Marks Emma	Polk-Clement Directory Co. Inc.	Image pg. A113
1930	Stadler Thos	Polk-Clement Directory Co. Inc.,	Image pg. A148
	Marks Gef J	Polk-Clement Directory Co. Inc.,	Image pg. A148

370 OAK ST N

Year	Uses	Source	
1930	Pranklin Earl E	Polk-Clement Directory Co. Inc.,	Image pg. A148

FINDINGS

371 OAK ST N

Year	Uses	Source	
1964	Martz Norman E	R. L. Polk Co., Inc., Publishers	Image pg. A59
	Lynch Wm	R. L. Polk Co., Inc., Publishers	Image pg. A59
1960	Martz Norman E	Polk-Clement Directory Co. Inc.,	Image pg. A68
	Lynch Wm	Polk-Clement Directory Co. Inc.,	Image pg. A68
1955	Martz Norman E	Polk-Clement Directory Co. Inc.,	Image pg. A75
1950	Martz Frank A	Polk-Clement Directory Co. Inc.,	Image pg. A84
1946	Martz Frank A	Polk-Clement Directory Co. Inc.,	Image pg. A96
1940	Rawson Josephine	Polk-Clement Directory Co. Inc.,	Image pg. A104
1935	Xinakes Gust	Polk-Clement Directory Co. Inc.	Image pg. A113
	Vilhopoulos Peter	Polk-Clement Directory Co. Inc.	Image pg. A113
1930	Xinakes Gust	Polk-Clement Directory Co. Inc.,	Image pg. A148
	Nichols Wilbur	Polk-Clement Directory Co. Inc.,	Image pg. A148
	OAK N Contd	Polk-Clement Directory Co. Inc.,	Image pg. A163

372 OAK ST N

Year	Uses	Source	
1964	Frontier Water & Steam Supply Co Inc plmb sups mfrs	R. L. Polk Co., Inc., Publishers	Image pg. A59
1960	Frontier Water & Steam Supply Co plmb sups mfrs & who	Polk-Clement Directory Co. Inc.,	Image pg. A68
1955	Frontier Walter & Steam Supply Co plmb sups	Polk-Clement Directory Co. Inc.,	Image pg. A75

374 OAK ST N

Year	Uses	Source	
1946	Lindstrom Agnes	Polk-Clement Directory Co. Inc.,	Image pg. A96
1940	Gagliado Jos	Polk-Clement Directory Co. Inc.,	Image pg. A104
	Principato Alfonso	Polk-Clement Directory Co. Inc.,	Image pg. A104
1935	Vacant store	Polk-Clement Directory Co. Inc.	Image pg. A113
	Gagliardo Jos	Polk-Clement Directory Co. Inc.	Image pg. A113
1930	Mazzola Nicholas	Polk-Clement Directory Co. Inc.,	Image pg. A163
	Aldrich Harry D	Polk-Clement Directory Co. Inc.,	Image pg. A163

375 OAK ST N

Year	Uses	Source	
1964	Dean Soo Mrs	R. L. Polk Co., Inc., Publishers	Image pg. A59
	Calos Olga J Mrs	R. L. Polk Co., Inc., Publishers	Image pg. A59
1960	Calos Olga J Mrs	Polk-Clement Directory Co. Inc.,	Image pg. A68
	Dean Henry	Polk-Clement Directory Co. Inc.,	Image pg. A68

FINDINGS

Year	Uses	Source	
1955	Hormozis Michl	Polk-Clement Directory Co. Inc.,	Image pg. A75
	Calos Jas V	Polk-Clement Directory Co. Inc.,	Image pg. A75
1950	Calos Jas V	Polk-Clement Directory Co. Inc.,	Image pg. A84
	Hormouzis Michl	Polk-Clement Directory Co. Inc.,	Image pg. A84
1946	Gaskin Jas D	Polk-Clement Directory Co. Inc.,	Image pg. A96
	Mabrakis Gust	Polk-Clement Directory Co. Inc.,	Image pg. A96
1940	Perdicas Athena Mrs	Polk-Clement Directory Co. Inc.,	Image pg. A104
	Pappas Geo	Polk-Clement Directory Co. Inc.,	Image pg. A104
1935	Perdicas Ernest	Polk-Clement Directory Co. Inc.	Image pg. A113
	Pappas Geo	Polk-Clement Directory Co. Inc.	Image pg. A113
1930	Perdicas Ernest	Polk-Clement Directory Co. Inc.,	Image pg. A163
	Pa Tias Geo	Polk-Clement Directory Co. Inc.,	Image pg. A163

376 OAK ST N

Year	Uses	Source	
1964	White Bros Rose Corp florist	R. L. Polk Co., Inc., Publishers	Image pg. A59
1960	Frey The Wheelman Ine serv dept	Polk-Clement Directory Co. Inc.,	Image pg. A68
1955	Frey The Wheelman Inc serv dept	Polk-Clement Directory Co. Inc.,	Image pg. A75
1950	Frey The Wheelman Inc garage	Polk-Clement Directory Co. Inc.,	Image pg. A84
1946	Frey The Wheelman Inc side ent	Polk-Clement Directory Co. Inc.,	Image pg. A96
1940	Frey The Wheelman Inc garage	Polk-Clement Directory Co. Inc.,	Image pg. A104
1935	Frev The Wheelman Inc garage	Polk-Clement Directory Co. Inc.	Image pg. A113
1930	376 80 Auto Iron Spring Service	Polk-Clement Directory Co. Inc.,	Image pg. A163

379 OAK ST N

Year	Uses	Source	
1964	Fraser Wm W	R. L. Polk Co., Inc., Publishers	Image pg. A59
1960	Griffin Agnes M Mrs	Polk-Clement Directory Co. Inc.,	Image pg. A68
1955	Wiley Ella	Polk-Clement Directory Co. Inc.,	Image pg. A75
1950	Griffin Stuart J	Polk-Clement Directory Co. Inc.,	Image pg. A84
1946	Fromm Ambrose	Polk-Clement Directory Co. Inc.,	Image pg. A96
	Griffin Stuart J	Polk-Clement Directory Co. Inc.,	Image pg. A96
1940	Lang Jacob J ins	Polk-Clement Directory Co. Inc.,	Image pg. A104
1935	Lang Jacob J	Polk-Clement Directory Co. Inc.	Image pg. A113
1930	Lane Jacob J	Polk-Clement Directory Co. Inc.,	Image pg. A163

380 OAK ST N

Year	Uses	Source	
1992	Wehle Electric Prkg Lot	R. L. Polk Co., Publishers	Image pg. A20

Year	Uses	Source	
1992	Sieck Wholesale Florist whol florists	R. L. Polk Co., Publishers	Image pg. A20
1985	White Bros Rose Corp whol florists	R. L. Polk Co., Publishers	Image pg. A29
1980	White Bros Rose Corp whol florists	R. L. Polk Co., Publishers	Image pg. A34
1975	White Bros Rose Corp whol florists	R. L. Polk Co.	Image pg. A46
1970	WHITE BROS ROSE CORP WHOL FLORISTS	R.L. Polk Company, Inc., Publishers	Image pg. A53
1964	White Bros Rose Corp florist	R. L. Polk Co., Inc., Publishers	Image pg. A59
1960	Frey The Wheelman Ine serv dept	Polk-Clement Directory Co. Inc.,	Image pg. A68
1955	Frey The Wheelman Inc serv dept	Polk-Clement Directory Co. Inc.,	Image pg. A75
1950	Auto Fron Spring Div garage	Polk-Clement Directory Co. Inc.,	Image pg. A84
	Frey The Wheelman Inc garage	Polk-Clement Directory Co. Inc.,	Image pg. A84
1946	Frey The Wheelman Inc side ent	Polk-Clement Directory Co. Inc.,	Image pg. A96
1940	Frey The Wheelman Inc garage	Polk-Clement Directory Co. Inc.,	Image pg. A104
1935	Frev The Wheelman Inc garage	Polk-Clement Directory Co. Inc.	Image pg. A113
1930	service dent	Polk-Clement Directory Co. Inc.,	Image pg. A163
	Frey The Wheel Men Inc	Polk-Clement Directory Co. Inc.,	Image pg. A163
	Inc work rm	Polk-Clement Directory Co. Inc.,	Image pg. A163
	376 80 Auto Iron Spring Service	Polk-Clement Directory Co. Inc.,	Image pg. A163

381 OAK ST N

Year	Uses	Source	
1964	Vacant	R. L. Polk Co., Inc., Publishers	Image pg. A59
1960	Mercurio Jos	Polk-Clement Directory Co. Inc.,	Image pg. A68
1955	Mercurio Jos	Polk-Clement Directory Co. Inc.,	Image pg. A75
1950	Mercurio Jos	Polk-Clement Directory Co. Inc.,	Image pg. A84
1946	Mercurio Jos	Polk-Clement Directory Co. Inc.,	Image pg. A96
1940	Mercurio Jos	Polk-Clement Directory Co. Inc.,	Image pg. A104
1935	Mercurio Jos	Polk-Clement Directory Co. Inc.	Image pg. A113
1930	Mercurlo Jos	Polk-Clement Directory Co. Inc.,	Image pg. A163

382 OAK ST N

Year	Uses	Source	
1970	VACANT	R.L. Polk Company, Inc., Publishers	Image pg. A53
1964	Harig Louis J	R. L. Polk Co., Inc., Publishers	Image pg. A59
1960	Harig Louis J	Polk-Clement Directory Co. Inc.,	Image pg. A68
1955	Harig Louis J	Polk-Clement Directory Co. Inc.,	Image pg. A75
1950	Harig Louis J	Polk-Clement Directory Co. Inc.,	Image pg. A84
1946	Harig Louis J	Polk-Clement Directory Co. Inc.,	Image pg. A96
1940	Harig Louis J	Polk-Clement Directory Co. Inc.,	Image pg. A104

FINDINGS

Year	Uses	Source	
1935	Harig Louis	Polk-Clement Directory Co. Inc.	Image pg. A113
	Recht Richd	Polk-Clement Directory Co. Inc.	Image pg. A113
1930	Q Cohen Florence M Mrs	Polk-Clement Directory Co. Inc.,	Image pg. A163

383 OAK ST N

Year	Uses	Source	
1964	Vacant	R. L. Polk Co., Inc., Publishers	Image pg. A59
1960	Carrion Georgeanna	Polk-Clement Directory Co. Inc.,	Image pg. A68
	Vicaro Mary F Mrs	Polk-Clement Directory Co. Inc.,	Image pg. A68
1955	Cinotti Richd	Polk-Clement Directory Co. Inc.,	Image pg. A75
	LaVettro Augustina	Polk-Clement Directory Co. Inc.,	Image pg. A75
1950	Mercurio Jack	Polk-Clement Directory Co. Inc.,	Image pg. A84
1946	Button Edw	Polk-Clement Directory Co. Inc.,	Image pg. A96
1940	Valvo Leonard R	Polk-Clement Directory Co. Inc.,	Image pg. A104
	Mercurio Aug	Polk-Clement Directory Co. Inc.,	Image pg. A104
1935	Balistrieri Guiseppe	Polk-Clement Directory Co. Inc.	Image pg. A113
	Mercurio Aug	Polk-Clement Directory Co. Inc.	Image pg. A113
1930	Daumen Arth	Polk-Clement Directory Co. Inc.,	Image pg. A163

385 OAK ST N

Year	Uses	Source	
1964	Purpura Michl huckster	R. L. Polk Co., Inc., Publishers	Image pg. A59
1960	Purpura Michl huckster	Polk-Clement Directory Co. Inc.,	Image pg. A68
1955	Purpura Michl huckster	Polk-Clement Directory Co. Inc.,	Image pg. A75
1950	Purpura Michl huckster	Polk-Clement Directory Co. Inc.,	Image pg. A84
1946	Purpura Augustino	Polk-Clement Directory Co. Inc.,	Image pg. A96
	Purpura Michl	Polk-Clement Directory Co. Inc.,	Image pg. A96
1940	Purpura Augustino	Polk-Clement Directory Co. Inc.,	Image pg. A104
	Purpura Michl	Polk-Clement Directory Co. Inc.,	Image pg. A104
1935	Yee Wallace	Polk-Clement Directory Co. Inc.	Image pg. A113
	Purpura Aug	Polk-Clement Directory Co. Inc.	Image pg. A113
1930	Chotoff Costa	Polk-Clement Directory Co. Inc.,	Image pg. A163
	Pur Dura Augustine	Polk-Clement Directory Co. Inc.,	Image pg. A163

386 OAK ST N

Year	Uses	Source	
1970	RE MARTHA M MRS	R.L. Polk Company, Inc., Publishers	Image pg. A53
1964	ReMartha M	R. L. Polk Co., Inc., Publishers	Image pg. A59
1960	Schrembs Geo	Polk-Clement Directory Co. Inc.,	Image pg. A68

Year	Uses	Source	
1955	Devine Louise Mrs	Polk-Clement Directory Co. Inc.,	Image pg. A75
1950	Devine Jos	Polk-Clement Directory Co. Inc.,	Image pg. A84
1946	Brendel Magdaline Mrs	Polk-Clement Directory Co. Inc.,	Image pg. A96
1940	Brendel Magdaline Mrs	Polk-Clement Directory Co. Inc.,	Image pg. A104
1935	Caine Harold C	Polk-Clement Directory Co. Inc.	Image pg. A113
1930	Caine Harold Ca	Polk-Clement Directory Co. Inc.,	Image pg. A163

388 OAK ST N

Year	Uses	Source	
1970	BOWENS CLARENCE H	R.L. Polk Company, Inc., Publishers	Image pg. A53
1964	Cannon Donald G	R. L. Polk Co., Inc., Publishers	Image pg. A59
1960	OConnell Wm E	Polk-Clement Directory Co. Inc.,	Image pg. A68
1955	McNamara Michl J	Polk-Clement Directory Co. Inc.,	Image pg. A75
1950	McNamara Michl J	Polk-Clement Directory Co. Inc.,	Image pg. A84
1946	McNamara Michl J	Polk-Clement Directory Co. Inc.,	Image pg. A96
1940	Harms Rowland H	Polk-Clement Directory Co. Inc.,	Image pg. A104
	McNamara Michl J	Polk-Clement Directory Co. Inc.,	Image pg. A104
1935	McNamara Michl J	Polk-Clement Directory Co. Inc.	Image pg. A113
1930	Mc Namara Michi J	Polk-Clement Directory Co. Inc.,	Image pg. A163

389 OAK ST N

Year	Uses	Source	
1964	Pace Eddie L	R. L. Polk Co., Inc., Publishers	Image pg. A59
1960	Pace Eddie L	Polk-Clement Directory Co. Inc.,	Image pg. A68
1955	Pace Eddie L	Polk-Clement Directory Co. Inc.,	Image pg. A75
1950	Enders Eliz	Polk-Clement Directory Co. Inc.,	Image pg. A84
1946	Enders Eliz	Polk-Clement Directory Co. Inc.,	Image pg. A96
1935	Mav Julian W	Polk-Clement Directory Co. Inc.	Image pg. A113
1930	Smith Ella M Mrs	Polk-Clement Directory Co. Inc.,	Image pg. A163

390 OAK ST N

Year	Uses	Source	
1964	Leong Onmin	R. L. Polk Co., Inc., Publishers	Image pg. A59
1960	Onmin Leong	Polk-Clement Directory Co. Inc.,	Image pg. A68
1955	Brooks Nelson W	Polk-Clement Directory Co. Inc.,	Image pg. A75
1950	Dzielski Mary Mrs	Polk-Clement Directory Co. Inc.,	Image pg. A84
	Brooks Nelson	Polk-Clement Directory Co. Inc.,	Image pg. A84
1946	Dzielski Mary Mrs	Polk-Clement Directory Co. Inc.,	Image pg. A96
	Carter Wm	Polk-Clement Directory Co. Inc.,	Image pg. A96

FINDINGS

Year	Uses	Source	
1946	Brooks Nelson	Polk-Clement Directory Co. Inc.,	Image pg. A96
1940	Torrico Victor M	Polk-Clement Directory Co. Inc.,	Image pg. A104
	Krestos Anastasios	Polk-Clement Directory Co. Inc.,	Image pg. A104
1935	Jobling Chas	Polk-Clement Directory Co. Inc.	Image pg. A113
	Schaefer Edw	Polk-Clement Directory Co. Inc.	Image pg. A113
1930	Humble John	Polk-Clement Directory Co. Inc.,	Image pg. A163
	Curcio Nicolina Mrs	Polk-Clement Directory Co. Inc.,	Image pg. A163

391 OAK ST N

Year	Uses	Source	
1964	Sticht Lorenz C	R. L. Polk Co., Inc., Publishers	Image pg. A59
1960	Duffin Marie C Mrs	Polk-Clement Directory Co. Inc.,	Image pg. A68
1955	Duffin John	Polk-Clement Directory Co. Inc.,	Image pg. A75
1950	Reeb Edw	Polk-Clement Directory Co. Inc.,	Image pg. A84
	Roberts Blanche Mrs	Polk-Clement Directory Co. Inc.,	Image pg. A84
1946	Gospodarski Leonard	Polk-Clement Directory Co. Inc.,	Image pg. A96
	Smith Jas F	Polk-Clement Directory Co. Inc.,	Image pg. A96
1940	Griffin Stuart J	Polk-Clement Directory Co. Inc.,	Image pg. A104
1935	rear Schneider Fredk	Polk-Clement Directory Co. Inc.	Image pg. A113
	Steiger Donald J	Polk-Clement Directory Co. Inc.	Image pg. A113
	Comber Anna Mrs	Polk-Clement Directory Co. Inc.	Image pg. A113
1930	Smith Jos R	Polk-Clement Directory Co. Inc.,	Image pg. A163
	Fischer Christina Mrs	Polk-Clement Directory Co. Inc.,	Image pg. A163

393 OAK ST N

Year	Uses	Source	
1935	Vacant	Polk-Clement Directory Co. Inc.	Image pg. A113
1930	St Marks United Evangelical	Polk-Clement Directory Co. Inc.,	Image pg. A163
	Church	Polk-Clement Directory Co. Inc.,	Image pg. A163

394 OAK ST N

Year	Uses	Source	
1964	Vacant	R. L. Polk Co., Inc., Publishers	Image pg. A59
1960	Maggio Anna Mrs	Polk-Clement Directory Co. Inc.,	Image pg. A68
1955	Maggio Anna Mrs	Polk-Clement Directory Co. Inc.,	Image pg. A75
1950	Maggio Anna Mrs	Polk-Clement Directory Co. Inc.,	Image pg. A84
1946	Maggio Anna Mrs	Polk-Clement Directory Co. Inc.,	Image pg. A96
1940	Maggio Anna Mrs	Polk-Clement Directory Co. Inc.,	Image pg. A104
1935	Maggio Pasquale bldg contrs	Polk-Clement Directory Co. Inc.	Image pg. A113

FINDINGS

Year	Uses	Source	
1930	Maggio Pasauale	Polk-Clement Directory Co. Inc.,	Image pg. A163

395 OAK ST N

Year	Uses	Source	
1935	Vacant	Polk-Clement Directory Co. Inc.	Image pg. A113

396 OAK ST N

Year	Uses	Source	
1964	Dickson Mack	R. L. Polk Co., Inc., Publishers	Image pg. A59
	rear Kelley Willie B	R. L. Polk Co., Inc., Publishers	Image pg. A59
1960	Lombardo Philip	Polk-Clement Directory Co. Inc.,	Image pg. A68
	Drager Chas	Polk-Clement Directory Co. Inc.,	Image pg. A68
	VanVolkenburg Edwin	Polk-Clement Directory Co. Inc.,	Image pg. A68
1955	Brugnone Cath Mrs	Polk-Clement Directory Co. Inc.,	Image pg. A75
	Pusateri Saml	Polk-Clement Directory Co. Inc.,	Image pg. A75
	Special Frank	Polk-Clement Directory Co. Inc.,	Image pg. A75
	rear Mercurio Josephine G Mrs	Polk-Clement Directory Co. Inc.,	Image pg. A75
1950	Brugnone John	Polk-Clement Directory Co. Inc.,	Image pg. A84
	Pusateri Saml	Polk-Clement Directory Co. Inc.,	Image pg. A84
	Special Frank	Polk-Clement Directory Co. Inc.,	Image pg. A84
	Mercurio Aug	Polk-Clement Directory Co. Inc.,	Image pg. A84
1946	Pusateri Saml	Polk-Clement Directory Co. Inc.,	Image pg. A96
	Special Frank	Polk-Clement Directory Co. Inc.,	Image pg. A96
	LaPainte Frank	Polk-Clement Directory Co. Inc.,	Image pg. A96
	Brugmone John	Polk-Clement Directory Co. Inc.,	Image pg. A96
1940	Brugone John	Polk-Clement Directory Co. Inc.,	Image pg. A104
	Pusateri Saml	Polk-Clement Directory Co. Inc.,	Image pg. A104
	Special Frank	Polk-Clement Directory Co. Inc.,	Image pg. A104
	Walters Margt Mrs	Polk-Clement Directory Co. Inc.,	Image pg. A104
	Przybylski Edna Mrs	Polk-Clement Directory Co. Inc.,	Image pg. A104
1935	Pusateri Saml	Polk-Clement Directory Co. Inc.	Image pg. A113
	Special Frank	Polk-Clement Directory Co. Inc.	Image pg. A113
	rear Bono Philip	Polk-Clement Directory Co. Inc.	Image pg. A113
	Thomas Jas	Polk-Clement Directory Co. Inc.	Image pg. A113
	Brugnone John	Polk-Clement Directory Co. Inc.	Image pg. A113
1930	Vacant	Polk-Clement Directory Co. Inc.,	Image pg. A163
	Pusateri Sami	Polk-Clement Directory Co. Inc.,	Image pg. A163
	Brugnone John	Polk-Clement Directory Co. Inc.,	Image pg. A163

FINDINGS

399 OAK ST N

Year	Uses	Source	
1964	Buffalo McCallum Co Inc florist	R. L. Polk Co., Inc., Publishers	Image pg. A59
1960	Buffalo McCallum Co Inc florist	Polk-Clement Directory Co. Inc.,	Image pg. A68
1955	Buffalo McCallum Co Inc whol florist	Polk-Clement Directory Co. Inc.,	Image pg. A75
1950	Buffalo McCallum Co Inc wohl florist	Polk-Clement Directory Co. Inc.,	Image pg. A84
1946	Edgecombe John	Polk-Clement Directory Co. Inc.,	Image pg. A96
	Schmidt Hazel	Polk-Clement Directory Co. Inc.,	Image pg. A96
1940	Janetakos Jas	Polk-Clement Directory Co. Inc.,	Image pg. A104
	Saele Antonina Mrs	Polk-Clement Directory Co. Inc.,	Image pg. A104
1935	Saele Frank	Polk-Clement Directory Co. Inc.	Image pg. A113
	Tsakounis Stefanos	Polk-Clement Directory Co. Inc.	Image pg. A113
	Saele Jas V	Polk-Clement Directory Co. Inc.	Image pg. A113
1930	Saele Jas V C	Polk-Clement Directory Co. Inc.,	Image pg. A163

402 OAK ST N

Year	Uses	Source	
1964	Wipperman & Mitchell Inc elec contr	R. L. Polk Co., Inc., Publishers	Image pg. A59
1960	Wipperman & Mitchell Inc stge	Polk-Clement Directory Co. Inc.,	Image pg. A68
1955	Catozzi Minerva Mrs	Polk-Clement Directory Co. Inc.,	Image pg. A75
1950	Catozzi Minerva Mrs	Polk-Clement Directory Co. Inc.,	Image pg. A84
1946	Daje Harvey	Polk-Clement Directory Co. Inc.,	Image pg. A96
	Alt Andrew	Polk-Clement Directory Co. Inc.,	Image pg. A96
	Catozzi Ernest	Polk-Clement Directory Co. Inc.,	Image pg. A96
	Ricigliano Michl	Polk-Clement Directory Co. Inc.,	Image pg. A96
1940	Wheelton Alf	Polk-Clement Directory Co. Inc.,	Image pg. A104
	Crocker Saml	Polk-Clement Directory Co. Inc.,	Image pg. A104
	Catozzi Ernest	Polk-Clement Directory Co. Inc.,	Image pg. A104
1935	Crocker Saml	Polk-Clement Directory Co. Inc.	Image pg. A113
	Wolf Edwin	Polk-Clement Directory Co. Inc.	Image pg. A113
	Catozzi Ernest	Polk-Clement Directory Co. Inc.	Image pg. A113
1930	Chessell Geo R	Polk-Clement Directory Co. Inc.,	Image pg. A163
	Catozzi Ernest	Polk-Clement Directory Co. Inc.,	Image pg. A163

404 OAK ST N

Year	Uses	Source	
1970	VACANT	R.L. Polk Company, Inc., Publishers	Image pg. A53
1964	Wipperman & Mitchell Inc elec contr	R. L. Polk Co., Inc., Publishers	Image pg. A59
1960	Wipperman & Mitchell Inc contrs	Polk-Clement Directory Co. Inc.,	Image pg. A68
1955	Wipperman & Mitchell Inc elec contrs	Polk-Clement Directory Co. Inc.,	Image pg. A75

FINDINGS

Year	Uses	Source	
1950	Wipperman & Mitchell Inc elec contrs	Polk-Clement Directory Co. Inc.,	Image pg. A84
1946	Wipperman & Mitchell Inc elec contrs	Polk-Clement Directory Co. Inc.,	Image pg. A96
1940	Wipperman & Mitchell Inc elec contrs	Polk-Clement Directory Co. Inc.,	Image pg. A104
1935	Wipperman & Mitchell Inc elec contrs	Polk-Clement Directory Co. Inc.	Image pg. A113
1930	contrs	Polk-Clement Directory Co. Inc.,	Image pg. A163
	Wi DDerman & Mitchell Inc	Polk-Clement Directory Co. Inc.,	Image pg. A163

405 OAK ST N

Year	Uses	Source	
1964	Mercurio Santa Mrs	R. L. Polk Co., Inc., Publishers	Image pg. A59
1960	Mercurio Sconta Mrs	Polk-Clement Directory Co. Inc.,	Image pg. A68
	Fraser Wm	Polk-Clement Directory Co. Inc.,	Image pg. A68
	Avolio Maria	Polk-Clement Directory Co. Inc.,	Image pg. A68
1955	Mercurio Santa Mrs	Polk-Clement Directory Co. Inc.,	Image pg. A75
	Mercurio Jos	Polk-Clement Directory Co. Inc.,	Image pg. A75
	Barsatti Silvio	Polk-Clement Directory Co. Inc.,	Image pg. A75
1950	Raimonde Ignatius	Polk-Clement Directory Co. Inc.,	Image pg. A84
	Mercurio Frank	Polk-Clement Directory Co. Inc.,	Image pg. A84
	Mercurio Santa Mrs	Polk-Clement Directory Co. Inc.,	Image pg. A84
	Mercurio Jos	Polk-Clement Directory Co. Inc.,	Image pg. A84
1946	Capitumino Carmen	Polk-Clement Directory Co. Inc.,	Image pg. A96
	Mercurio Santa Mrs	Polk-Clement Directory Co. Inc.,	Image pg. A96
	Raimonde Ignatius	Polk-Clement Directory Co. Inc.,	Image pg. A96
	Mercurio Francis	Polk-Clement Directory Co. Inc.,	Image pg. A96
1940	Mercurio Santa Mrs	Polk-Clement Directory Co. Inc.,	Image pg. A104
	Cosmano Anthony	Polk-Clement Directory Co. Inc.,	Image pg. A104
	Nicosia Anthony	Polk-Clement Directory Co. Inc.,	Image pg. A104
	Raimonde Ignatius	Polk-Clement Directory Co. Inc.,	Image pg. A104
1935	Mecurio Michl	Polk-Clement Directory Co. Inc.	Image pg. A113
	Bova Frank	Polk-Clement Directory Co. Inc.	Image pg. A113
	Delbosco John	Polk-Clement Directory Co. Inc.	Image pg. A113
1930	Mercurio Michi	Polk-Clement Directory Co. Inc.,	Image pg. A163
	Walter Jacob	Polk-Clement Directory Co. Inc.,	Image pg. A163
	Prestifilio DO Stenh	Polk-Clement Directory Co. Inc.,	Image pg. A163

406 OAK ST N

Year	Uses	Source	
1964	Wilson Algene	R. L. Polk Co., Inc., Publishers	Image pg. A59
	Newell Edw E	R. L. Polk Co., Inc., Publishers	Image pg. A59

FINDINGS

Year	Uses	Source	
1964	Mitchell Sara Mrs	R. L. Polk Co., Inc., Publishers	Image pg. A59
1960	Barone Mary T Mrs	Polk-Clement Directory Co. Inc.,	Image pg. A68
	Paolini Edw A	Polk-Clement Directory Co. Inc.,	Image pg. A68
	Ballistrea Steph	Polk-Clement Directory Co. Inc.,	Image pg. A68
1955	Barone Mary T Mrs	Polk-Clement Directory Co. Inc.,	Image pg. A75
	Lutman Wayne	Polk-Clement Directory Co. Inc.,	Image pg. A75
	Paolini Edw A	Polk-Clement Directory Co. Inc.,	Image pg. A75
1950	Barone Ross C	Polk-Clement Directory Co. Inc.,	Image pg. A84
	DeMarco Anthony A	Polk-Clement Directory Co. Inc.,	Image pg. A84
1946	Barone Ross C	Polk-Clement Directory Co. Inc.,	Image pg. A96
	DeMarco Anthony A	Polk-Clement Directory Co. Inc.,	Image pg. A96
	Albarelli John	Polk-Clement Directory Co. Inc.,	Image pg. A96
1940	Barone Ross C	Polk-Clement Directory Co. Inc.,	Image pg. A104
	DeMarco Anthony A	Polk-Clement Directory Co. Inc.,	Image pg. A104
	Rebman Jos	Polk-Clement Directory Co. Inc.,	Image pg. A104
1935	Barone Ross C	Polk-Clement Directory Co. Inc.	Image pg. A122
	Croft Merritt	Polk-Clement Directory Co. Inc.	Image pg. A122
	DeMarco Anthony	Polk-Clement Directory Co. Inc.	Image pg. A122
1930	Smith John A	Polk-Clement Directory Co. Inc.,	Image pg. A163
	Barone Ross CO	Polk-Clement Directory Co. Inc.,	Image pg. A163

407 OAK ST N

Year	Uses	Source	
1964	Perez Antonio	R. L. Polk Co., Inc., Publishers	Image pg. A59
	Velez Wilson	R. L. Polk Co., Inc., Publishers	Image pg. A59
1960	Kowalski Walter	Polk-Clement Directory Co. Inc.,	Image pg. A68
	Danczak Mychajto	Polk-Clement Directory Co. Inc.,	Image pg. A68
1955	Gagnon Nettie Mrs	Polk-Clement Directory Co. Inc.,	Image pg. A75
	Loeffel Frances B Mrs	Polk-Clement Directory Co. Inc.,	Image pg. A75
1950	Gagnon Wilfred J	Polk-Clement Directory Co. Inc.,	Image pg. A84
	Loeffel Frances Mrs	Polk-Clement Directory Co. Inc.,	Image pg. A84
1946	Gagnon Wilfred J	Polk-Clement Directory Co. Inc.,	Image pg. A96
	Loeffel Frances Mrs	Polk-Clement Directory Co. Inc.,	Image pg. A96
1940	Gagnon Wilfred J	Polk-Clement Directory Co. Inc.,	Image pg. A104
	Loeffel Fredk	Polk-Clement Directory Co. Inc.,	Image pg. A104
1935	Gagnon Wilfred J	Polk-Clement Directory Co. Inc.	Image pg. A122
	Bentley Eliz Mrs	Polk-Clement Directory Co. Inc.	Image pg. A122
1930	Bentleyv Eliz Mrs	Polk-Clement Directory Co. Inc.,	Image pg. A163
	Gagnon Wilfred J	Polk-Clement Directory Co. Inc.,	Image pg. A163

FINDINGS

409 OAK ST N

Year	Uses	Source	
1964	Wels Winburn E	R. L. Polk Co., Inc., Publishers	Image pg. A59
1960	Serani Theo	Polk-Clement Directory Co. Inc.,	Image pg. A68
1955	Wesolowski Felix	Polk-Clement Directory Co. Inc.,	Image pg. A75
1950	Brown Jas	Polk-Clement Directory Co. Inc.,	Image pg. A84
1946	Shaw Gerald	Polk-Clement Directory Co. Inc.,	Image pg. A96
1940	Nagy Chas	Polk-Clement Directory Co. Inc.,	Image pg. A104
1935	Kobbe Christ	Polk-Clement Directory Co. Inc.	Image pg. A122
1930	Dawson Warren	Polk-Clement Directory Co. Inc.,	Image pg. A163

410 OAK ST N

Year	Uses	Source	
1970	SCOTT SILAS	R.L. Polk Company, Inc., Publishers	Image pg. A53
1964	Tall Ardell	R. L. Polk Co., Inc., Publishers	Image pg. A59
	Germain Genevieve Mrs	R. L. Polk Co., Inc., Publishers	Image pg. A59
	Randle Mamie	R. L. Polk Co., Inc., Publishers	Image pg. A59
1960	Germain Genevieve Mrs	Polk-Clement Directory Co. Inc.,	Image pg. A68
	Stewart Robt M	Polk-Clement Directory Co. Inc.,	Image pg. A68
1955	Hausler Jos	Polk-Clement Directory Co. Inc.,	Image pg. A75
1950	Rabenhorst Arth	Polk-Clement Directory Co. Inc.,	Image pg. A84
	Pratico Jeannette Mrs	Polk-Clement Directory Co. Inc.,	Image pg. A84
1946	Martin Martha Mrs	Polk-Clement Directory Co. Inc.,	Image pg. A96
	Rabenhorst Arth	Polk-Clement Directory Co. Inc.,	Image pg. A96
1940	Martin Martha Mrs	Polk-Clement Directory Co. Inc.,	Image pg. A104
	Harris Mary E Mrs	Polk-Clement Directory Co. Inc.,	Image pg. A104
1935	Klein Henry A	Polk-Clement Directory Co. Inc.	Image pg. A122
	Grim Frank G	Polk-Clement Directory Co. Inc.	Image pg. A122
1930	Klein Mary MO	Polk-Clement Directory Co. Inc.,	Image pg. A163
	Ray Chas T	Polk-Clement Directory Co. Inc.,	Image pg. A163

411 OAK ST N

Year	Uses	Source	
1964	Einach Benj L carp	R. L. Polk Co., Inc., Publishers	Image pg. A59
1960	Taylor Sarah	Polk-Clement Directory Co. Inc.,	Image pg. A68
1955	Wong Kee Indry	Polk-Clement Directory Co. Inc.,	Image pg. A75
1950	Wong Kee Indry	Polk-Clement Directory Co. Inc.,	Image pg. A84
1946	Wong Kee Indry	Polk-Clement Directory Co. Inc.,	Image pg. A96
1940	Hue Wong Indry	Polk-Clement Directory Co. Inc.,	Image pg. A104
1935	Williams Nellie Mrs	Polk-Clement Directory Co. Inc.	Image pg. A122

FINDINGS

Year	Uses	Source	
1935	Kee Wong lndry	Polk-Clement Directory Co. Inc.	Image pg. A122
1930	Wone Kee lndyv	Polk-Clement Directory Co. Inc.,	Image pg. A163

413 OAK ST N

Year	Uses	Source	
1964	Atlantic Fish Co	R. L. Polk Co., Inc., Publishers	Image pg. A59
1960	Atlantic Fish Co	Polk-Clement Directory Co. Inc.,	Image pg. A68
1955	Atlantic Fish Co	Polk-Clement Directory Co. Inc.,	Image pg. A75
	Davis Mary F	Polk-Clement Directory Co. Inc.,	Image pg. A75
1950	Atlantic Fish Co	Polk-Clement Directory Co. Inc.,	Image pg. A84
	Davis Florence Mrs	Polk-Clement Directory Co. Inc.,	Image pg. A84
1946	Atlantic Fish Co	Polk-Clement Directory Co. Inc.,	Image pg. A96
1940	Atlantic Fish Co Throop Lynn	Polk-Clement Directory Co. Inc.,	Image pg. A104
	Cirrincione Russell J	Polk-Clement Directory Co. Inc.,	Image pg. A104
	Sargente Anthony	Polk-Clement Directory Co. Inc.,	Image pg. A104
	Sciolino Phyllis	Polk-Clement Directory Co. Inc.,	Image pg. A104
	Sciolino Fred	Polk-Clement Directory Co. Inc.,	Image pg. A104
	Reed Walter	Polk-Clement Directory Co. Inc.,	Image pg. A104
1935	Atlantic Fish Co	Polk-Clement Directory Co. Inc.	Image pg. A122
	Browne Grace B Mrs	Polk-Clement Directory Co. Inc.	Image pg. A122
1930	Atlantic Fish Co	Polk-Clement Directory Co. Inc.,	Image pg. A163
	ONeil Wm	Polk-Clement Directory Co. Inc.,	Image pg. A163
	Schulz Minnie B Mrs	Polk-Clement Directory Co. Inc.,	Image pg. A163

414 OAK ST N

Year	Uses	Source	
1970	VACANT	R.L. Polk Company, Inc., Publishers	Image pg. A53
1964	Quarles Rallie	R. L. Polk Co., Inc., Publishers	Image pg. A59
1960	Colatch Chas B	Polk-Clement Directory Co. Inc.,	Image pg. A68
1955	Colatch Chas	Polk-Clement Directory Co. Inc.,	Image pg. A75
	Elliott Arnold	Polk-Clement Directory Co. Inc.,	Image pg. A75
	Guglilmi Jos	Polk-Clement Directory Co. Inc.,	Image pg. A75
1950	Colatch Chas	Polk-Clement Directory Co. Inc.,	Image pg. A84
1946	Cirrincione Russell	Polk-Clement Directory Co. Inc.,	Image pg. A96
	Reed Walter E	Polk-Clement Directory Co. Inc.,	Image pg. A96
	Sargente Anthony D	Polk-Clement Directory Co. Inc.,	Image pg. A96
1935	Costello Russell	Polk-Clement Directory Co. Inc.	Image pg. A122
	Reed Walter	Polk-Clement Directory Co. Inc.	Image pg. A122
	Sargenti Anthony	Polk-Clement Directory Co. Inc.	Image pg. A122

Year	Uses	Source	
1935	Cirrincione Russell J	Polk-Clement Directory Co. Inc.	Image pg. A122
	Sciolino John	Polk-Clement Directory Co. Inc.	Image pg. A122
1930	Vacant	Polk-Clement Directory Co. Inc.,	Image pg. A163

416 OAK ST N

Year	Uses	Source	
1970	CURRY JAMES	R.L. Polk Company, Inc., Publishers	Image pg. A53
1964	Turner Sally	R. L. Polk Co., Inc., Publishers	Image pg. A59
1960	Miller Edw	Polk-Clement Directory Co. Inc.,	Image pg. A68
1955	LaBerta Antony gro	Polk-Clement Directory Co. Inc.,	Image pg. A75
	Diabo Jos	Polk-Clement Directory Co. Inc.,	Image pg. A75
	Ravera Richd	Polk-Clement Directory Co. Inc.,	Image pg. A75
1950	LaBerta Anthony gro	Polk-Clement Directory Co. Inc.,	Image pg. A84
	Moroga Edw V	Polk-Clement Directory Co. Inc.,	Image pg. A84
1946	Moroga Edw	Polk-Clement Directory Co. Inc.,	Image pg. A96
	LaBerta Anthony gro	Polk-Clement Directory Co. Inc.,	Image pg. A96
1940	LaBerta Anthony gro	Polk-Clement Directory Co. Inc.,	Image pg. A104
	Barnes Mabel Mrs	Polk-Clement Directory Co. Inc.,	Image pg. A104
	Carbone Russell	Polk-Clement Directory Co. Inc.,	Image pg. A104
1935	LaBerta Anthony gro	Polk-Clement Directory Co. Inc.	Image pg. A122
1930	La Berta Anthony ero	Polk-Clement Directory Co. Inc.,	Image pg. A163

OAK T ST

311 OAK T ST

Year	Uses	Source	
1925	Mc Bessie elk h	Polk-Clement Directory Co., Publishers	Image pg. A1041

S AVENUE ELM ST

370 S AVENUE ELM ST

Year	Uses	Source	
1925	WALTER Edw J meats	Polk-Clement Directory Co., Publishers	Image pg. A1042

SOFT DRINKS 305 OAK ST

3 SOFT DRINKS 305 OAK ST

Year	Uses	Source	
1925	KELLY Frank	Polk-Clement Directory Co., Publishers	Image pg. A1043

WASH

616 WASH

Year	Uses	Source	
1925	QUEEN CITY SEED & NURSERY CO Edw Stengel Pres Wm W Sullivan Sec Carl L Rebstock Treas Seeds Bulbs and Garden	Polk-Clement Directory Co., Publishers	Image pg. A1044

WASH ST

567 WASH ST

Year	Uses	Source	
1925	NIAGARA ENVELOPE MANUFACTORY Frederick G Pierce Propr Mfrs of All Kinds of	Polk-Clement Directory Co., Publishers	Image pg. A1045
	Envelopes Plain and Printed	Polk-Clement Directory Co., Publishers	Image pg. A1045

600 WASH ST

Year	Uses	Source	
1925	Skipworth Mary slsldy Thrift Grocery Stores r	Polk-Clement Directory Co., Publishers	Image pg. A1046

616 WASH ST

Year	Uses	Source	
1925	QUEEN CITY SEED & NURSERY CO Edw Stengel Pres Wm W Sullivan Sec Carl L Rebstock Treas Seeds Bulbs and Garden	Polk-Clement Directory Co., Publishers	Image pg. A1047
	Supplies Birds and Goldfish	Polk-Clement Directory Co., Publishers	Image pg. A1047

624 WASH ST

Year	Uses	Source	
1925	CRAWFORD Marguerite elk F W Woolworth Co r	Polk-Clement Directory Co., Publishers	Image pg. A1048
	Patten Jessie Mrs waitress N Carevale r	Polk-Clement Directory Co., Publishers	Image pg. A1049

651 WASH ST

Year	Uses	Source	
1925	Roehrer John janitor Canisius H S r	Polk-Clement Directory Co., Publishers	Image pg. A1053
	Lanigan Wm J instr Canisius High Sch r	Polk-Clement Directory Co., Publishers	Image pg. A1052
	John H instr Canisius High Sch r	Polk-Clement Directory Co., Publishers	Image pg. A1051
	Klocke Howard mach r	Polk-Clement Directory Co., Publishers	Image pg. A1051
	Crotty Edw M Rev intr Canisius H Sch r	Polk-Clement Directory Co., Publishers	Image pg. A1050
	Roetzer Frank janitor Canisius H S r	Polk-Clement Directory Co., Publishers	Image pg. A1054

WASHING ST

634 WASHING ST

Year	Uses	Source	
1925	BUFFALO Mc CALLUM CO Otto C Beschell VPres Wholesale Florist and Florist Supplies	Polk-Clement Directory Co., Publishers	Image pg. A1055
	Manufacturers and Importers	Polk-Clement Directory Co., Publishers	Image pg. A1055

651 WASHING ST

Year	Uses	Source	
1925	GERBER Irma J student r	Polk-Clement Directory Co., Publishers	Image pg. A1056
	John tailor Canisius High Sch r	Polk-Clement Directory Co., Publishers	Image pg. A1056

WASHINGTON H 42 ST

620 WASHINGTON H 42 ST

Year	Uses	Source	
1925	VOGEL Levi C furniture	Polk-Clement Directory Co., Publishers	Image pg. A1057

WASHINGTON H 544 ELLICOTT ST

636 WASHINGTON H 544 ELLICOTT ST

Year	Uses	Source	
1925	Dunster Geo furn	Polk-Clement Directory Co., Publishers	Image pg. A1058

WASHINGTON PHONE SENECA 6366 ST

567 WASHINGTON PHONE SENECA 6366 ST

Year	Uses	Source	
1925	RED JACKET PRESS THE Otto Retter Pres Printing	Polk-Clement Directory Co., Publishers	Image pg. A1059

WASHINGTON PHONE SENECA ST

567 WASHINGTON PHONE SENECA ST

Year	Uses	Source	
1925	BUFFALO WOVEN LABEL WORKS Oscar A L Damm Mfrs of Woven Labels For Shirts Underwear Init Goods Waists Dresses Hotel Linens Etc Individual Name Tapes	Polk-Clement Directory Co., Publishers	Image pg. A1060
	A Specialty	Polk-Clement Directory Co., Publishers	Image pg. A1060

WASHINGTON R 365 HUNTING ST

610 WASHINGTON R 365 HUNTING ST

Year	Uses	Source	
1925	Hindman Thos C tailor	Polk-Clement Directory Co., Publishers	Image pg. A1061

WASHINGTON R 95 S ELMWOOD ST

600 WASHINGTON R 95 S ELMWOOD ST

Year	Uses	Source	
1925	Stringer John furniture	Polk-Clement Directory Co., Publishers	Image pg. A1062

WASHINGTON R DO ST

624 WASHINGTON R DO ST

Year	Uses	Source	
1925	Stevens Archie E furn rms	Polk-Clement Directory Co., Publishers	Image pg. A1063

WASHINGTON ST

567 WASHINGTON ST

Year	Uses	Source	
1970	CHIPPEWA BUILDING	R.L. Polk Company, Inc., Publishers	Image pg. A57
	VACANT	R.L. Polk Company, Inc., Publishers	Image pg. A57
	VACANT	R.L. Polk Company, Inc., Publishers	Image pg. A57
	KOEHLER A R ELECTROTYPE CO INC	R.L. Polk Company, Inc., Publishers	Image pg. A57
	VACANT	R.L. Polk Company, Inc., Publishers	Image pg. A57
1964	Chippewa Bldg	R. L. Polk Co., Inc., Publishers	Image pg. A66
	2d fl Buckingham Comer interior decorator	R. L. Polk Co., Inc., Publishers	Image pg. A66
	3d fl Roth Typographic Serv Inc	R. L. Polk Co., Inc., Publishers	Image pg. A66
	Muth Edw A & Son Inc	R. L. Polk Co., Inc., Publishers	Image pg. A66
	Frontier Engraving Serv Inc	R. L. Polk Co., Inc., Publishers	Image pg. A66
	Haas Wax Engraving Co	R. L. Polk Co., Inc., Publishers	Image pg. A66
	Koehler A R Electrotpye Co Inc	R. L. Polk Co., Inc., Publishers	Image pg. A66
	Trimmer Richd H Wax Engravers	R. L. Polk Co., Inc., Publishers	Image pg. A66
1960	Chippewa Building	Polk-Clement Directory Co. Inc.,	Image pg. A73
	2d 3d fl Vacant	Polk-Clement Directory Co. Inc.,	Image pg. A73
	4th fl Bflo Athletic Products Corp mfrs	Polk-Clement Directory Co. Inc.,	Image pg. A73
	Frontier Engraving Serv Inc	Polk-Clement Directory Co. Inc.,	Image pg. A73
	5th fl Haas Wax Engraving Co	Polk-Clement Directory Co. Inc.,	Image pg. A73
	Koehler A R Electrotype Co Inc	Polk-Clement Directory Co. Inc.,	Image pg. A73

FINDINGS

Year	Uses	Source	
1960	Trimmer Richd H Wax Engravers	Polk-Clement Directory Co. Inc.,	Image pg. A73
1955	Chippewa Building	Polk-Clement Directory Co. Inc.,	Image pg. A82
	Copa Mfg Co Inc lamps	Polk-Clement Directory Co. Inc.,	Image pg. A82
	Trimmer Richd engr	Polk-Clement Directory Co. Inc.,	Image pg. A82
	2d fl Bflo Furn Store Room Inc whol furn	Polk-Clement Directory Co. Inc.,	Image pg. A82
	4th fl Bflo Athletic Products Corp mfrs	Polk-Clement Directory Co. Inc.,	Image pg. A82
	Frontier Engraving Serv Inc	Polk-Clement Directory Co. Inc.,	Image pg. A82
	5th fl Haas Wax Engraving Co	Polk-Clement Directory Co. Inc.,	Image pg. A82
	Koehler A D Electrotype Co Inc	Polk-Clement Directory Co. Inc.,	Image pg. A82
1950	Chippewa Building	Polk-Clement Directory Co. Inc.,	Image pg. A94
	Bflo Woven Label Works Inc	Polk-Clement Directory Co. Inc.,	Image pg. A94
	Frontier Engraving Service Inc	Polk-Clement Directory Co. Inc.,	Image pg. A94
	Trimmer Harry E engr	Polk-Clement Directory Co. Inc.,	Image pg. A94
	Koehler A R Electrotype Co Inc	Polk-Clement Directory Co. Inc.,	Image pg. A94
	Niagara Envelope Co	Polk-Clement Directory Co. Inc.,	Image pg. A94
	Haas Wax Engraving Co	Polk-Clement Directory Co. Inc.,	Image pg. A94
	Bflo Woven Label Works Inc	Polk-Clement Directory Co. Inc.,	Image pg. A94
1946	Chippewa Bldg	Polk-Clement Directory Co. Inc.,	Image pg. A101
	Bflo Woven Label Works Inc	Polk-Clement Directory Co. Inc.,	Image pg. A101
	Frontier Engraving Service Inc	Polk-Clement Directory Co. Inc.,	Image pg. A101
	Trimmer Harry E engr	Polk-Clement Directory Co. Inc.,	Image pg. A101
	A R Electrotype Co Inc	Polk-Clement Directory Co. Inc.,	Image pg. A101
	Niagara Envelope Co	Polk-Clement Directory Co. Inc.,	Image pg. A101
	Haas Wax Engraving Co	Polk-Clement Directory Co. Inc.,	Image pg. A101
	Samuels Food Products	Polk-Clement Directory Co. Inc.,	Image pg. A101
1940	Chippewa Bldg	Polk-Clement Directory Co. Inc.,	Image pg. A110
	Bensler Press Co printers	Polk-Clement Directory Co. Inc.,	Image pg. A110
	Bflo Woven Label Works Inc	Polk-Clement Directory Co. Inc.,	Image pg. A110
	Frontier Engraving Service Inc	Polk-Clement Directory Co. Inc.,	Image pg. A110
	Trimmer Harry E engr	Polk-Clement Directory Co. Inc.,	Image pg. A110
	Koehler A R Electrotype Co Inc	Polk-Clement Directory Co. Inc.,	Image pg. A110
	Niagara Envelope Mfg Inc	Polk-Clement Directory Co. Inc.,	Image pg. A110
	Sani Tread Co Inc paper products	Polk-Clement Directory Co. Inc.,	Image pg. A110
	Haas Wax Engraving Co	Polk-Clement Directory Co. Inc.,	Image pg. A110
1935	Bensler Press Co printers	Polk-Clement Directory Co. Inc.	Image pg. A123
	Buffalo Woven Label Works Inc	Polk-Clement Directory Co. Inc.	Image pg. A123
	Trimmer Harry E engr	Polk-Clement Directory Co. Inc.	Image pg. A123
	Electric City Engraving Co	Polk-Clement Directory Co. Inc.	Image pg. A123

FINDINGS

Year	Uses	Source	
1935	Hammond Press Inc printers	Polk-Clement Directory Co. Inc.	Image pg. A123
	Koehler A R Electrotype Co Inc	Polk-Clement Directory Co. Inc.	Image pg. A123
	Niagara Envelope Manufactory Inc	Polk-Clement Directory Co. Inc.	Image pg. A123
	Sani Tread Co Inc paper products	Polk-Clement Directory Co. Inc.	Image pg. A123
	Rauch & Stoeckl Printing Co Inc	Polk-Clement Directory Co. Inc.	Image pg. A123
	Haas Wax Engraving Co	Polk-Clement Directory Co. Inc.	Image pg. A123
1930	Electric City Engraving Co	Polk-Clement Directory Co. Inc.,	Image pg. A164
	Hammond Press The printers	Polk-Clement Directory Co. Inc.,	Image pg. A164
	Koehler A R Electrotype Co	Polk-Clement Directory Co. Inc.,	Image pg. A164
	Niagara Envelope Manufactory	Polk-Clement Directory Co. Inc.,	Image pg. A164
	Sani Thread Co Inc mfrs fiber	Polk-Clement Directory Co. Inc.,	Image pg. A164
	bath sli DDers	Polk-Clement Directory Co. Inc.,	Image pg. A164
	Bensler Press Co Drinters	Polk-Clement Directory Co. Inc.,	Image pg. A164
	Buffalo Woven Label Works	Polk-Clement Directory Co. Inc.,	Image pg. A164
	Evans TYDogra Dhers Inc	Polk-Clement Directory Co. Inc.,	Image pg. A164
	Trimmer Harry E enzr	Polk-Clement Directory Co. Inc.,	Image pg. A164
1925	HAMMOND Press Thes Herman A Hammond pres treas printers	Polk-Clement Directory Co., Publishers	Image pg. A1064

569 WASHINGTON ST

Year	Uses	Source	
1935	Brooks Walter gro	Polk-Clement Directory Co. Inc.	Image pg. A123
1930	Brooks Walter zro	Polk-Clement Directory Co. Inc.,	Image pg. A164
	For stalle see E Oh IDDewa	Polk-Clement Directory Co. Inc.,	Image pg. A164
	cor Washington Market	Polk-Clement Directory Co. Inc.,	Image pg. A164

592 WASHINGTON ST

Year	Uses	Source	
1970	IMPERIAL CAFE	R.L. Polk Company, Inc., Publishers	Image pg. A57
1964	Imperial Cafe	R. L. Polk Co., Inc., Publishers	Image pg. A66
1960	Parks Steph	Polk-Clement Directory Co. Inc.,	Image pg. A73
	Imperial Cafe	Polk-Clement Directory Co. Inc.,	Image pg. A73
1955	DeBoth Mary	Polk-Clement Directory Co. Inc.,	Image pg. A82
	Imperial Cafe	Polk-Clement Directory Co. Inc.,	Image pg. A82
1950	Ventura Jos restr	Polk-Clement Directory Co. Inc.,	Image pg. A94
	Revera Hotel	Polk-Clement Directory Co. Inc.,	Image pg. A94
1946	Malloy Earl	Polk-Clement Directory Co. Inc.,	Image pg. A101
	Kalaftic Eliz restr	Polk-Clement Directory Co. Inc.,	Image pg. A101
	Lynn Brook	Polk-Clement Directory Co. Inc.,	Image pg. A101

Year	Uses	Source	
1946	Revera Hotel	Polk-Clement Directory Co. Inc.,	Image pg. A101
1940	Grupp Wm J restr	Polk-Clement Directory Co. Inc.,	Image pg. A110
	Revera Hotel	Polk-Clement Directory Co. Inc.,	Image pg. A110
1935	Grupp Wm J restr	Polk-Clement Directory Co. Inc.	Image pg. A123
	Revera Hotel	Polk-Clement Directory Co. Inc.	Image pg. A123
1930	Ul mer John H furn rms	Polk-Clement Directory Co. Inc.,	Image pg. A164
1925	Thein Elmer cook r	Polk-Clement Directory Co., Publishers	Image pg. A1074
	Trebby Israel gdnr r	Polk-Clement Directory Co., Publishers	Image pg. A1075
	Ulmer John H furn rms	Polk-Clement Directory Co., Publishers	Image pg. A1076
	WAGNER John h	Polk-Clement Directory Co., Publishers	Image pg. A1077
	John mill hd r	Polk-Clement Directory Co., Publishers	Image pg. A1077
	WARD Percy appr r	Polk-Clement Directory Co., Publishers	Image pg. A1078
	Peter mach r	Polk-Clement Directory Co., Publishers	Image pg. A1078
	WEBER Fred J chef r	Polk-Clement Directory Co., Publishers	Image pg. A1079
	Werxley Jacob P r	Polk-Clement Directory Co., Publishers	Image pg. A1080
	Case Adolphus cook r	Polk-Clement Directory Co., Publishers	Image pg. A1065
	COATSWORTH Frank pkr r	Polk-Clement Directory Co., Publishers	Image pg. A1066
	GLAUBER Peter r	Polk-Clement Directory Co., Publishers	Image pg. A1067
	Glazo Edw mldr r	Polk-Clement Directory Co., Publishers	Image pg. A1067
	Hennig Erniest catp r	Polk-Clement Directory Co., Publishers	Image pg. A1068
	HUGHES Rupert brklyr r	Polk-Clement Directory Co., Publishers	Image pg. A1069
	LEUPOLD Joh U E tailor r	Polk-Clement Directory Co., Publishers	Image pg. A1070
	MARTIN Frank M chef r	Polk-Clement Directory Co., Publishers	Image pg. A1071
	MEYERS Geo lab r	Polk-Clement Directory Co., Publishers	Image pg. A1072
	Rohling John baker r	Polk-Clement Directory Co., Publishers	Image pg. A1073

596 WASHINGTON ST

Year	Uses	Source	
1985	Vacant	R. L. Polk Co., Publishers	Image pg. A32
1980	Bens Southern Kitchen restr	R. L. Polk Co., Publishers	Image pg. A38
1975	Four Roes Bar	R. L. Polk Co.	Image pg. A50
1970	FOUR ROSES BAR	R.L. Polk Company, Inc., Publishers	Image pg. A57
1964	Four Roses Bar	R. L. Polk Co., Inc., Publishers	Image pg. A66
1960	Four Roses Bar restr	Polk-Clement Directory Co. Inc.,	Image pg. A73
1955	Fundys Grill	Polk-Clement Directory Co. Inc.,	Image pg. A82
1950	Fundys Grill	Polk-Clement Directory Co. Inc.,	Image pg. A94
1946	Romanello Jos restr	Polk-Clement Directory Co. Inc.,	Image pg. A101
1940	Romanello Jos R restr	Polk-Clement Directory Co. Inc.,	Image pg. A110
1935	Vacant	Polk-Clement Directory Co. Inc.	Image pg. A123

Year	Uses	Source	
1930	Putnams Fisheries Det shon	Polk-Clement Directory Co. Inc.,	Image pg. A164
1925	Humphries Benj waiter r	Polk-Clement Directory Co., Publishers	Image pg. A1081

598 WASHINGTON ST

Year	Uses	Source	
1935	Mallon Bros 2d hd furn	Polk-Clement Directory Co. Inc.	Image pg. A123
1930	Mfallon Bros 2d hd furn	Polk-Clement Directory Co. Inc.,	Image pg. A164

600 WASHINGTON ST

Year	Uses	Source	
1980	Michaels Marcus M Inc clothing store	R. L. Polk Co., Publishers	Image pg. A38
1975	Michaels Marcus M Inc clothing store	R. L. Polk Co.	Image pg. A50
1970	MICHAELS MARCUS M INC CLOTHING STORE	R.L. Polk Company, Inc., Publishers	Image pg. A57
1964	Tupper Wall Paper & Paint Store	R. L. Polk Co., Inc., Publishers	Image pg. A66
1960	Tupper Wall Paper & Paint Store	Polk-Clement Directory Co. Inc.,	Image pg. A73
1955	Tupper Wall Paper Store	Polk-Clement Directory Co. Inc.,	Image pg. A82
1950	Tupper Wall Paper Store	Polk-Clement Directory Co. Inc.,	Image pg. A94
1946	Tunper Wall Paper Store	Polk-Clement Directory Co. Inc.,	Image pg. A101
1940	Tupper Wall Paper Store	Polk-Clement Directory Co. Inc.,	Image pg. A110
1935	Mallon Bros 2d hd furn	Polk-Clement Directory Co. Inc.	Image pg. A123
1930	Vacant	Polk-Clement Directory Co. Inc.,	Image pg. A164
1925	Tibbetts Kate Mrs r	Polk-Clement Directory Co., Publishers	Image pg. A1087
	Tibbetts Chas E elev opr r	Polk-Clement Directory Co., Publishers	Image pg. A1087
	STARK Mary smstrs r	Polk-Clement Directory Co., Publishers	Image pg. A1086
	Payne Dora Mrs smstrs r	Polk-Clement Directory Co., Publishers	Image pg. A1085
	HERB Paul auto mech St Paul Auto Repair Shop r	Polk-Clement Directory Co., Publishers	Image pg. A1084
	GEORGE Fred W r	Polk-Clement Directory Co., Publishers	Image pg. A1083
	George Albert r	Polk-Clement Directory Co., Publishers	Image pg. A1083
	EVANS John J inspr r	Polk-Clement Directory Co., Publishers	Image pg. A1082

601 WASHINGTON ST

Year	Uses	Source	
1975	Room	R. L. Polk Co.	Image pg. A50
	6th Fl Holling Press Inc The	R. L. Polk Co.	Image pg. A50
	Composing Dept	R. L. Polk Co.	Image pg. A50
	7th Fl Ward Leo H Inc prntrs	R. L. Polk Co.	Image pg. A50
	7th Fl Ward Burns Inc offset printers	R. L. Polk Co.	Image pg. A50
	7th Fl Holling Press purch & acctg	R. L. Polk Co.	Image pg. A50

FINDINGS

Year	Uses	Source	
1975	dept	R. L. Polk Co.	Image pg. A50
	8thfl Holing Press Stge	R. L. Polk Co.	Image pg. A50
	9th Fl Sunline Ring Manufacturing Co	R. L. Polk Co.	Image pg. A50
	Inc jwly mfr	R. L. Polk Co.	Image pg. A50
	4th Fl Holling Press Inc Shipping	R. L. Polk Co.	Image pg. A50
	3rd Fl Nebrich & Goergen Inc bkbndrs	R. L. Polk Co.	Image pg. A50
	2nd PFl Holling Press Inc The printers	R. L. Polk Co.	Image pg. A50
	Washington Building	R. L. Polk Co.	Image pg. A50
	10th Fl Holling Press Stge	R. L. Polk Co.	Image pg. A50
	9th Fl Niagara Optical Co Inc whol	R. L. Polk Co.	Image pg. A50
	6th Fl Holling Press Inc The Letter	R. L. Polk Co.	Image pg. A50
	Pres Dapt	R. L. Polk Co.	Image pg. A50

602 WASHINGTON ST

Year	Uses	Source	
1992	Vacant	R. L. Polk Co., Publishers	Image pg. A23
	Market Arcade 8 Rear Entrance	R. L. Polk Co., Publishers	Image pg. A23
1985	Vacant	R. L. Polk Co., Publishers	Image pg. A32
1980	Hausers Dietary Foods	R. L. Polk Co., Publishers	Image pg. A38
1975	Hau Aers Dietary Foods	R. L. Polk Co.	Image pg. A50
1970	HAUSERS DIETARY FOODS DIETARY FOODS	R.L. Polk Company, Inc., Publishers	Image pg. A57
1964	Vacant	R. L. Polk Co., Inc., Publishers	Image pg. A66
1960	Res Scissors Premium Store br	Polk-Clement Directory Co. Inc.,	Image pg. A73
1955	Colgate Palmolive Peet Co premium store	Polk-Clement Directory Co. Inc.,	Image pg. A82
1950	Colgate Palmolive Peet Co premium store	Polk-Clement Directory Co. Inc.,	Image pg. A94
1946	Colgate Palmolive Peet Co premium store	Polk-Clement Directory Co. Inc.,	Image pg. A101
1940	Colgate Palmolive Peet Co premium store	Polk-Clement Directory Co. Inc.,	Image pg. A110
1935	Vacant store	Polk-Clement Directory Co. Inc.	Image pg. A123
	Shipley Saml	Polk-Clement Directory Co. Inc.	Image pg. A123
	Fairbank Mary E Mrs	Polk-Clement Directory Co. Inc.	Image pg. A123
1930	Miller Theresa Mrs	Polk-Clement Directory Co. Inc.,	Image pg. A164
	Dudette Louis	Polk-Clement Directory Co. Inc.,	Image pg. A164
	Sh Inley Saml	Polk-Clement Directory Co. Inc.,	Image pg. A164
1925	Smythe Wm trunk mkr r	Polk-Clement Directory Co., Publishers	Image pg. A1088

604 WASHINGTON ST

Year	Uses	Source	
1980	George & Co Shipping & Receiving	R. L. Polk Co., Publishers	Image pg. A38

FINDINGS

Year	Uses	Source	
1980	Fields James V	R. L. Polk Co., Publishers	Image pg. A38
	Troutmnan	R. L. Polk Co., Publishers	Image pg. A38
	Fields Chester	R. L. Polk Co., Publishers	Image pg. A38
	Sma Ulley Eddie	R. L. Polk Co., Publishers	Image pg. A38
1975	Fields James V	R. L. Polk Co.	Image pg. A50
	George & Co Shipping & Receiving	R. L. Polk Co.	Image pg. A50
	Fields Chester	R. L. Polk Co.	Image pg. A50
	Smalley Eddie	R. L. Polk Co.	Image pg. A50
	Green Kevin	R. L. Polk Co.	Image pg. A50
1970	SCHMIDT BROS HORSERADISH MFRS	R.L. Polk Company, Inc., Publishers	Image pg. A57
	WASHINGTON BRAND HORSERADISH CO MFG	R.L. Polk Company, Inc., Publishers	Image pg. A57
	ARCADE APARTMENTS	R.L. Polk Company, Inc., Publishers	Image pg. A57
	SAY JONATHON S	R.L. Polk Company, Inc., Publishers	Image pg. A57
	RICE STEPH J	R.L. Polk Company, Inc., Publishers	Image pg. A57
	NOVACK CHESTER	R.L. Polk Company, Inc., Publishers	Image pg. A57
	CLARK CHARLIE	R.L. Polk Company, Inc., Publishers	Image pg. A57
1964	Arcade Apts	R. L. Polk Co., Inc., Publishers	Image pg. A66
	Schoninger Chas A	R. L. Polk Co., Inc., Publishers	Image pg. A66
	Wagner Jerome J	R. L. Polk Co., Inc., Publishers	Image pg. A66
	Fudalik Wm D	R. L. Polk Co., Inc., Publishers	Image pg. A66
	Vacant	R. L. Polk Co., Inc., Publishers	Image pg. A66
1960	Blue Dahlia Tavern	Polk-Clement Directory Co. Inc.,	Image pg. A73
	Arcade Apartments	Polk-Clement Directory Co. Inc.,	Image pg. A73
	Vacant	Polk-Clement Directory Co. Inc.,	Image pg. A73
	Lehman Geo K	Polk-Clement Directory Co. Inc.,	Image pg. A73
	Vacant	Polk-Clement Directory Co. Inc.,	Image pg. A73
	Reilly James	Polk-Clement Directory Co. Inc.,	Image pg. A73
1955	Arcade Grill	Polk-Clement Directory Co. Inc.,	Image pg. A82
	Dunn H	Polk-Clement Directory Co. Inc.,	Image pg. A82
	Arcade Apartments	Polk-Clement Directory Co. Inc.,	Image pg. A82
	Vacant	Polk-Clement Directory Co. Inc.,	Image pg. A82
	Stiles Jeannette	Polk-Clement Directory Co. Inc.,	Image pg. A82
	Ferrar Arth	Polk-Clement Directory Co. Inc.,	Image pg. A82
	Vacant	Polk-Clement Directory Co. Inc.,	Image pg. A82
1950	Arcade Grill restr	Polk-Clement Directory Co. Inc.,	Image pg. A94
	Arcade Apartments	Polk-Clement Directory Co. Inc.,	Image pg. A94
	Latshaw Harriett	Polk-Clement Directory Co. Inc.,	Image pg. A94
	Stiles Jeannette	Polk-Clement Directory Co. Inc.,	Image pg. A94

FINDINGS

Year	Uses	Source	
1950	Neff Ida M	Polk-Clement Directory Co. Inc.,	Image pg. A94
	Dalton Geo E	Polk-Clement Directory Co. Inc.,	Image pg. A94
1946	Autrino Louis J restr	Polk-Clement Directory Co. Inc.,	Image pg. A101
	Arcade Apartments	Polk-Clement Directory Co. Inc.,	Image pg. A101
	Apartments	Polk-Clement Directory Co. Inc.,	Image pg. A101
	Hentz Raymond W	Polk-Clement Directory Co. Inc.,	Image pg. A101
	Dorno Victor A	Polk-Clement Directory Co. Inc.,	Image pg. A101
	Ford Mary E	Polk-Clement Directory Co. Inc.,	Image pg. A101
	Kenworthy A T	Polk-Clement Directory Co. Inc.,	Image pg. A101
	Arcade Grill restr	Polk-Clement Directory Co. Inc.,	Image pg. A101
1940	Vacant	Polk-Clement Directory Co. Inc.,	Image pg. A110
1935	Vacant	Polk-Clement Directory Co. Inc.	Image pg. A123
1930	Endicott Johnson Co	Polk-Clement Directory Co. Inc.,	Image pg. A164

606 WASHINGTON ST

Year	Uses	Source	
1946	Vacant	Polk-Clement Directory Co. Inc.,	Image pg. A101
1940	Endicott Johnson Co rear ent	Polk-Clement Directory Co. Inc.,	Image pg. A110
1935	Endicott Johnson Co rear entrance	Polk-Clement Directory Co. Inc.	Image pg. A123
1930	Vacant	Polk-Clement Directory Co. Inc.,	Image pg. A164

608 WASHINGTON ST

Year	Uses	Source	
1980	Vacant	R. L. Polk Co., Publishers	Image pg. A38
1975	Vacant	R. L. Polk Co.	Image pg. A50
1970	VACANT	R.L. Polk Company, Inc., Publishers	Image pg. A57
1964	Market Arcade Bldg	R. L. Polk Co., Inc., Publishers	Image pg. A66
1960	Market Arcade Bldg for offices see 617 19 Main	Polk-Clement Directory Co. Inc.,	Image pg. A73
	Ace Flag Co mfr	Polk-Clement Directory Co. Inc.,	Image pg. A73
1955	Market Arcade Bldg	Polk-Clement Directory Co. Inc.,	Image pg. A82
1950	Market Arcade Bldg	Polk-Clement Directory Co. Inc.,	Image pg. A94
1946	Market Arcade Bldg For offices see 617 19 Main	Polk-Clement Directory Co. Inc.,	Image pg. A101
1940	Wonder Wear Hosiery Co rear ent	Polk-Clement Directory Co. Inc.,	Image pg. A110
	Market Arcade Bldg	Polk-Clement Directory Co. Inc.,	Image pg. A110
1935	Market Arcade Bldg	Polk-Clement Directory Co. Inc.	Image pg. A123
1930	Vacant	Polk-Clement Directory Co. Inc.,	Image pg. A164

FINDINGS

610 WASHINGTON ST

Year	Uses	Source	
1975	Vacant	R. L. Polk Co.	Image pg. A50
	Market Arcade Bldg Rear Entrance	R. L. Polk Co.	Image pg. A50
1970	APCADE LUNCH	R.L. Polk Company, Inc., Publishers	Image pg. A57
	MARKET ARCADE BLDG FOR OFCS	R.L. Polk Company, Inc., Publishers	Image pg. A57
1964	Market Arcade Bldg	R. L. Polk Co., Inc., Publishers	Image pg. A66
	Arcade Lunch	R. L. Polk Co., Inc., Publishers	Image pg. A66
1960	Market Arcade Bldg for offices see 617 19 Main	Polk-Clement Directory Co. Inc.,	Image pg. A73
1955	Market Arcade Bldg	Polk-Clement Directory Co. Inc.,	Image pg. A82
1950	Market Arcade Bldg	Polk-Clement Directory Co. Inc.,	Image pg. A94
	Vacant	Polk-Clement Directory Co. Inc.,	Image pg. A94
1946	Market Arcade Bldg For offices see 617 19 Main	Polk-Clement Directory Co. Inc.,	Image pg. A101
	Pecora Jos barber	Polk-Clement Directory Co. Inc.,	Image pg. A101
1940	Pecora Jos barber	Polk-Clement Directory Co. Inc.,	Image pg. A110
	Market Arcade Bldg	Polk-Clement Directory Co. Inc.,	Image pg. A110
1935	Market Arcade Bldg	Polk-Clement Directory Co. Inc.	Image pg. A123
1930	Pecora Jos barber	Polk-Clement Directory Co. Inc.,	Image pg. A164

612 WASHINGTON ST

Year	Uses	Source	
1980	Vacant	R. L. Polk Co., Publishers	Image pg. A38
	Vacant	R. L. Polk Co., Publishers	Image pg. A38
1975	Kiesling Klein Printing Co Inc	R. L. Polk Co.	Image pg. A50
	Vacant	R. L. Polk Co.	Image pg. A50
1970	KIESLING KLEIN PRINTING CO INC	R.L. Polk Company, Inc., Publishers	Image pg. A57
1964	Vacant	R. L. Polk Co., Inc., Publishers	Image pg. A66
1960	Gayety Tavern	Polk-Clement Directory Co. Inc.,	Image pg. A73
1955	Gayety Tavern	Polk-Clement Directory Co. Inc.,	Image pg. A82
1950	Dale Products whol toys	Polk-Clement Directory Co. Inc.,	Image pg. A94

614 WASHINGTON ST

Year	Uses	Source	
1950	Dale Products whol toys	Polk-Clement Directory Co. Inc.,	Image pg. A94

615 WASHINGTON ST

Year	Uses	Source	
1992	Goldome Parking Lot	R. L. Polk Co., Publishers	Image pg. A23
1985	Goldome Parking Lot	R. L. Polk Co., Publishers	Image pg. A32

FINDINGS

Year	Uses	Source	
1980	Buffalo Savings Bank Parking Lot	R. L. Polk Co., Publishers	Image pg. A38
1970	BUFFALO SAVINGS BANK PARKING LOT	R.L. Polk Company, Inc., Publishers	Image pg. A57
1964	Washington Mkt Parking Lot	R. L. Polk Co., Inc., Publishers	Image pg. A66

616 WASHINGTON ST

Year	Uses	Source	
1980	Vacant	R. L. Polk Co., Publishers	Image pg. A38
1975	Buffalo Savings Bank Parking Lot	R. L. Polk Co.	Image pg. A50
	Vacant	R. L. Polk Co.	Image pg. A50
1970	VACANT	R.L. Polk Company, Inc., Publishers	Image pg. A57
1964	Vacant	R. L. Polk Co., Inc., Publishers	Image pg. A66
1960	Vacant	Polk-Clement Directory Co. Inc.,	Image pg. A73
1955	Vacant	Polk-Clement Directory Co. Inc.,	Image pg. A82
1950	Kurtz Jos C 2d hd furn	Polk-Clement Directory Co. Inc.,	Image pg. A94
1946	Kurtz Jos C 2d hd furn	Polk-Clement Directory Co. Inc.,	Image pg. A101
1940	Queen City Seed & Nursery Co Inc	Polk-Clement Directory Co. Inc.,	Image pg. A110
1935	Queen City Seed & Nursery Co Inc	Polk-Clement Directory Co. Inc.	Image pg. A123
1930	616 18 Queen citv Seed & Nursery	Polk-Clement Directory Co. Inc.,	Image pg. A164

618 WASHINGTON ST

Year	Uses	Source	
1975	Martin Joseph & Sons fruit	R. L. Polk Co.	Image pg. A50
1970	MARTIN JOSEPH & SONS FRUIT	R.L. Polk Company, Inc., Publishers	Image pg. A57
1964	Martin Jos & Sons fruit	R. L. Polk Co., Inc., Publishers	Image pg. A66
1960	Martin Jos & Sons fruit	Polk-Clement Directory Co. Inc.,	Image pg. A73
1955	Martin Jos Sons gros	Polk-Clement Directory Co. Inc.,	Image pg. A82
1950	Martin Jos Sons gros	Polk-Clement Directory Co. Inc.,	Image pg. A94
1946	Martin Jos Sons gros	Polk-Clement Directory Co. Inc.,	Image pg. A101
1940	Queen City Seed & Nursery Co Inc	Polk-Clement Directory Co. Inc.,	Image pg. A110
1935	Queen City Seed & Nursery Co Inc	Polk-Clement Directory Co. Inc.	Image pg. A123
1930	Co Inc	Polk-Clement Directory Co. Inc.,	Image pg. A164
	616 18 Queen citv Seed & Nursery	Polk-Clement Directory Co. Inc.,	Image pg. A164

620 WASHINGTON ST

Year	Uses	Source	
1975	Vacant	R. L. Polk Co.	Image pg. A50
1970	EPIE SELLING AGENTS WHOL CHILDRENS CLO	R.L. Polk Company, Inc., Publishers	Image pg. A57
1964	Pfeiffers Foods Inc	R. L. Polk Co., Inc., Publishers	Image pg. A66

FINDINGS

Year	Uses	Source	
1964	Erie Selling Agents childrens clo	R. L. Polk Co., Inc., Publishers	Image pg. A66
1960	Pfeiffers Food Products Inc	Polk-Clement Directory Co. Inc.,	Image pg. A73
	Sound Distrs Inc	Polk-Clement Directory Co. Inc.,	Image pg. A73
	M & N Distributing Co phonograph records	Polk-Clement Directory Co. Inc.,	Image pg. A73
	Frontier One Stop Inc phono records	Polk-Clement Directory Co. Inc.,	Image pg. A73
1955	Guard of Honor Bldg	Polk-Clement Directory Co. Inc.,	Image pg. A82
1950	Pfeiffers Food Prodtucts Inc	Polk-Clement Directory Co. Inc.,	Image pg. A94
	Guard of Honor Bldg	Polk-Clement Directory Co. Inc.,	Image pg. A94
1946	Guard of Honor Bldg	Polk-Clement Directory Co. Inc.,	Image pg. A101
1940	Phillips Furnitre Co antiqes	Polk-Clement Directory Co. Inc.,	Image pg. A110
	Guard of Honor Bldg	Polk-Clement Directory Co. Inc.,	Image pg. A110
1935	Buffalo Jobbing Co Inc leather	Polk-Clement Directory Co. Inc.	Image pg. A123
	Guard of Honor Bldg	Polk-Clement Directory Co. Inc.	Image pg. A123
1930	620 22 Guard of Honor Soclety	Polk-Clement Directory Co. Inc.,	Image pg. A164
1925	Guard of Honor	Polk-Clement Directory Co., Publishers	Image pg. A1089
	SIMON Wm J supt Guard of Honor r	Polk-Clement Directory Co., Publishers	Image pg. A1090

622 WASHINGTON ST

Year	Uses	Source	
1935	Guard of Honor Society	Polk-Clement Directory Co. Inc.	Image pg. A123
	Guard of Honor Bldg	Polk-Clement Directory Co. Inc.	Image pg. A123
1930	620 22 Guard of Honor Soclety	Polk-Clement Directory Co. Inc.,	Image pg. A164
	Vogel Levi C 2d hd furn	Polk-Clement Directory Co. Inc.,	Image pg. A164

624 WASHINGTON ST

Year	Uses	Source	
1970	RICH PRINTING CORP	R.L. Polk Company, Inc., Publishers	Image pg. A57
1964	Rich Printing Corp	R. L. Polk Co., Inc., Publishers	Image pg. A66
1960	Rich Printing Corp	Polk-Clement Directory Co. Inc.,	Image pg. A73
1955	Guard of Honor Bldg	Polk-Clement Directory Co. Inc.,	Image pg. A82
	2d fl Cafeteria & Dairy Workers Union No 369 AFL	Polk-Clement Directory Co. Inc.,	Image pg. A82
	Waiters Union Local No 196 AFL	Polk-Clement Directory Co. Inc.,	Image pg. A82
	M & N Distributing Co	Polk-Clement Directory Co. Inc.,	Image pg. A82
	Shropshire Wm	Polk-Clement Directory Co. Inc.,	Image pg. A82
1950	Guard of Honor Bldg	Polk-Clement Directory Co. Inc.,	Image pg. A94
	Cafeteria & Dairy Workers Union No 369 AFL	Polk-Clement Directory Co. Inc.,	Image pg. A94
	Waiters Union Local No 196 AFL	Polk-Clement Directory Co. Inc.,	Image pg. A94
	Love John J produce	Polk-Clement Directory Co. Inc.,	Image pg. A94

FINDINGS

Year	Uses	Source	
1950	Saraceno Domnick furn rms	Polk-Clement Directory Co. Inc.,	Image pg. A94
1946	Guard of Honor Bldg	Polk-Clement Directory Co. Inc.,	Image pg. A101
	Queen City Seed & Nursery Co Inc	Polk-Clement Directory Co. Inc.,	Image pg. A101
	King Chas & Son fruits	Polk-Clement Directory Co. Inc.,	Image pg. A101
	Weikart Nila	Polk-Clement Directory Co. Inc.,	Image pg. A101
1940	Guard of Honor Bldg	Polk-Clement Directory Co. Inc.,	Image pg. A110
	Kimmell Benj auctioneer	Polk-Clement Directory Co. Inc.,	Image pg. A110
	Manley Rex D	Polk-Clement Directory Co. Inc.,	Image pg. A110
	King Chas & Son fruits	Polk-Clement Directory Co. Inc.,	Image pg. A110
1935	Buttitta Paul Distributing Co whol gros	Polk-Clement Directory Co. Inc.	Image pg. A123
	Zuck Frank C furn rms	Polk-Clement Directory Co. Inc.	Image pg. A123
1930	Scbifferle Chas J 2d hd furn	Polk-Clement Directory Co. Inc.,	Image pg. A164
1925	CoyleEdw Geo F lndrymn r	Polk-Clement Directory Co., Publishers	Image pg. A1091
	Devarney Geo pntr r	Polk-Clement Directory Co., Publishers	Image pg. A1092
	Kaufman B F carp r	Polk-Clement Directory Co., Publishers	Image pg. A1093
	KAUFMAN Jesse carp r	Polk-Clement Directory Co., Publishers	Image pg. A1094
	Mc Rose Mrs r	Polk-Clement Directory Co., Publishers	Image pg. A1095
	PORTER Jas gdnr r	Polk-Clement Directory Co., Publishers	Image pg. A1096
	Schifferle Wm pntr h	Polk-Clement Directory Co., Publishers	Image pg. A1097
	furn	Polk-Clement Directory Co., Publishers	Image pg. A1097
	Shippam Leslie pntr r	Polk-Clement Directory Co., Publishers	Image pg. A1098
	Soc Angeline Mrs r	Polk-Clement Directory Co., Publishers	Image pg. A1099

Washington St

628 Washington St

Year	Uses	Source
2014	WILDWOOD PROGRAMS INC	EDR Digital Archive
	VIA EVALUATION INC	EDR Digital Archive
	WILDWOOD PROGRAMS INC	EDR Digital Archive
	VIA EVALUATION INC	EDR Digital Archive
2010	CIURCZAK & COMPANY INC	EDR Digital Archive
	WILDWOOD PROGRAMS INC	EDR Digital Archive
	CIURCZAK & COMPANY INC	EDR Digital Archive
	WILDWOOD PROGRAMS INC	EDR Digital Archive

WASHINGTON ST

628 WASHINGTON ST

Year	Uses	Source	
2008	CIURCZAK & CO INC market	Polk City Directories	Image pg. A4
	research & analysis	Polk City Directories	Image pg. A4
	COPY RIGHT USALLC copying	Polk City Directories	Image pg. A4
	duplicating serv	Polk City Directories	Image pg. A4
	LEARNING & COMPUTER CTR	Polk City Directories	Image pg. A4
	associations	Polk City Directories	Image pg. A4
2001	COPY RIGHT USA personal serv	EQUIFAX Polk City Directory	Image pg. A8
	HEADGEAR COMPANY	EQUIFAX Polk City Directory	Image pg. A8
	LEARNING DISABILITIES ASSN OF WSTRN NY LRNG & CMPT sch for retarded	EQUIFAX Polk City Directory	Image pg. A8
	M S R BUSINESS MANAGEMENT busn conslt	EQUIFAX Polk City Directory	Image pg. A8
1998	AUTOGRAPHICS drct ml advrtsg svc	The Polk Company,City Directory Division	Image pg. A14
	LEARNING & COMPUTER	The Polk Company,City Directory Division	Image pg. A14
	CENTER LDA elmntry	The Polk Company,City Directory Division	Image pg. A14
	scndry sch	The Polk Company,City Directory Division	Image pg. A14
1985	Vacant	R. L. Polk Co., Publishers	Image pg. A32
1980	Vacant	R. L. Polk Co., Publishers	Image pg. A38
1975	Furniture Shack Corp The	R. L. Polk Co.	Image pg. A50
1970	ELLICOTT WHOLESALE FURNITURE CO	R.L. Polk Company, Inc., Publishers	Image pg. A57
1964	Holzman Furn Co	R. L. Polk Co., Inc., Publishers	Image pg. A66
1960	Holzman Furn Co	Polk-Clement Directory Co. Inc.,	Image pg. A73
1955	Holzman Furn Co	Polk-Clement Directory Co. Inc.,	Image pg. A82
1950	Holzman Furn Co	Polk-Clement Directory Co. Inc.,	Image pg. A94
1946	Holzman Furn Co	Polk-Clement Directory Co. Inc.,	Image pg. A101
1940	Market Furn Co Inc	Polk-Clement Directory Co. Inc.,	Image pg. A110
	Enos Laurens Co office	Polk-Clement Directory Co. Inc.,	Image pg. A110
1935	Enos Laurens Co Inc whse	Polk-Clement Directory Co. Inc.	Image pg. A123
1930	628 30 Enos Laurens Co Inc 2d	Polk-Clement Directory Co. Inc.,	Image pg. A164
1925	BUFFALO FURNITURE HOUSE J Liesing Mgr Second Hand Furniture	Polk-Clement Directory Co., Publishers	Image pg. A1100

630 WASHINGTON ST

Year	Uses	Source	
1964	Holzman Furn Co	R. L. Polk Co., Inc., Publishers	Image pg. A66
1960	Holzman Albert	Polk-Clement Directory Co. Inc.,	Image pg. A73

FINDINGS

Year	Uses	Source	
1960	Holzman Furn Co	Polk-Clement Directory Co. Inc.,	Image pg. A73
1955	Holzman Furn Co	Polk-Clement Directory Co. Inc.,	Image pg. A82
1950	Holzman Furn Co	Polk-Clement Directory Co. Inc.,	Image pg. A94
1946	Holzman Furn Co	Polk-Clement Directory Co. Inc.,	Image pg. A101
1940	Enos Laurens Co office	Polk-Clement Directory Co. Inc.,	Image pg. A110
	Market Furn Co Inc	Polk-Clement Directory Co. Inc.,	Image pg. A110
1935	Enos Laurens Co Inc whse	Polk-Clement Directory Co. Inc.	Image pg. A123
1930	Knights of Everlastinz Pleasure	Polk-Clement Directory Co. Inc.,	Image pg. A164
	hd furn	Polk-Clement Directory Co. Inc.,	Image pg. A164
	628 30 Enos Laurens Co Inc 2d	Polk-Clement Directory Co. Inc.,	Image pg. A164

632 WASHINGTON ST

Year	Uses	Source	
1980	Swiss Chalet Rear Ent	R. L. Polk Co., Publishers	Image pg. A38
1975	Swis Chalet Rear Ent	R. L. Polk Co.	Image pg. A50
1970	SWISS CHALET REAR ENT	R.L. Polk Company, Inc., Publishers	Image pg. A57
1950	Spanos Restaurant receiving dept	Polk-Clement Directory Co. Inc.,	Image pg. A94
1946	Spanos Restr receiving dept	Polk-Clement Directory Co. Inc.,	Image pg. A101
1940	Barre J F Paper Co	Polk-Clement Directory Co. Inc.,	Image pg. A110
1935	Vacant store	Polk-Clement Directory Co. Inc.	Image pg. A123

633 WASHINGTON ST

Year	Uses	Source	
1925	SAINT Michel R C Church	Polk-Clement Directory Co., Publishers	Image pg. A1101

634 WASHINGTON ST

Year	Uses	Source	
1980	Vacant	R. L. Polk Co., Publishers	Image pg. A38
1975	Combat Veterans A C Inc club	R. L. Polk Co.	Image pg. A50
1970	COMBAT VETERANS CLUB	R.L. Polk Company, Inc., Publishers	Image pg. A57
1964	Vacant	R. L. Polk Co., Inc., Publishers	Image pg. A66
1960	Jazz Arts Center	Polk-Clement Directory Co. Inc.,	Image pg. A73
1955	Barcalo Mfg Co Local No 2881	Polk-Clement Directory Co. Inc.,	Image pg. A82
	Bookbinders Local Nos 17 34	Polk-Clement Directory Co. Inc.,	Image pg. A82
	Bflo Police Post No 400	Polk-Clement Directory Co. Inc.,	Image pg. A82
	Grain Elevators Local No 1286	Polk-Clement Directory Co. Inc.,	Image pg. A82
	Pattern Mkrs Assn of Bflo & Vicinity	Polk-Clement Directory Co. Inc.,	Image pg. A82
	Kewanee Ross Local No 897	Polk-Clement Directory Co. Inc.,	Image pg. A82
	Western N Y Veterans Inc	Polk-Clement Directory Co. Inc.,	Image pg. A82

FINDINGS

Year	Uses	Source	
1950	Grover E Bell Post No 959 VFW	Polk-Clement Directory Co. Inc.,	Image pg. A94
	Firemen & Oilers Union No 253 AFL	Polk-Clement Directory Co. Inc.,	Image pg. A94
	Spanos Restaurant receiving dept	Polk-Clement Directory Co. Inc.,	Image pg. A94
	Fisher Geo sign pntr	Polk-Clement Directory Co. Inc.,	Image pg. A94
1946	Spanos Restr receiving dept	Polk-Clement Directory Co. Inc.,	Image pg. A101
	Grover E Bell Post No 959 VFW	Polk-Clement Directory Co. Inc.,	Image pg. A101
	Veterans of Foreign	Polk-Clement Directory Co. Inc.,	Image pg. A101
	Wars Bell Post No 959	Polk-Clement Directory Co. Inc.,	Image pg. A101
	Amalgamated Meat Ctrs Butchers and Allied Market Employees Local 34	Polk-Clement Directory Co. Inc.,	Image pg. A101
1940	Barre J F Paper Co	Polk-Clement Directory Co. Inc.,	Image pg. A110
	Fraternal Order of Orioles Nest No 1	Polk-Clement Directory Co. Inc.,	Image pg. A110
	Bartenders Local No 175 AFofL	Polk-Clement Directory Co. Inc.,	Image pg. A110
1935	Sectional Heater & Engineering Corp	Polk-Clement Directory Co. Inc.	Image pg. A123
1925	Anderley Albert sec K of P r	Polk-Clement Directory Co., Publishers	Image pg. A1102

636 WASHINGTON ST

Year	Uses	Source	
1980	Vacant	R. L. Polk Co., Publishers	Image pg. A38
1975	Vacant	R. L. Polk Co.	Image pg. A50
1970	DOWNTOWN PRIME MEATS	R.L. Polk Company, Inc., Publishers	Image pg. A57
1964	Vacant	R. L. Polk Co., Inc., Publishers	Image pg. A66
1960	Vacant	Polk-Clement Directory Co. Inc.,	Image pg. A73
1955	My Maternity Shops ofc	Polk-Clement Directory Co. Inc.,	Image pg. A82
1950	Carnevale Jos W gro	Polk-Clement Directory Co. Inc.,	Image pg. A94
1946	Carnevale Jos meats	Polk-Clement Directory Co. Inc.,	Image pg. A101
1940	Vacant store	Polk-Clement Directory Co. Inc.,	Image pg. A110
1935	Dunster Emma M 2d hd furn	Polk-Clement Directory Co. Inc.	Image pg. A123
1930	Dunster Emma M 2d hd furn	Polk-Clement Directory Co. Inc.,	Image pg. A164

638 WASHINGTON ST

Year	Uses	Source	
1980	Dewmike Theatre Inc	R. L. Polk Co., Publishers	Image pg. A38
1975	Vacant	R. L. Polk Co.	Image pg. A50
1970	PERSONALIZED LETTERS	R.L. Polk Company, Inc., Publishers	Image pg. A57
	ACKER HOWARD CO INC BUSINESS MACH SUPS	R.L. Polk Company, Inc., Publishers	Image pg. A57
1964	Vacant	R. L. Polk Co., Inc., Publishers	Image pg. A66
1960	Main Flower Shop	Polk-Clement Directory Co. Inc.,	Image pg. A73
1955	Main Flower Shop	Polk-Clement Directory Co. Inc.,	Image pg. A82

Year	Uses	Source	
1940	Independent Wall Paper Co rear ent	Polk-Clement Directory Co. Inc.,	Image pg. A110
1935	Vacant	Polk-Clement Directory Co. Inc.	Image pg. A123
1930	Vacant	Polk-Clement Directory Co. Inc.,	Image pg. A164

646 WASHINGTON ST

Year	Uses	Source	
1980	3d Fl Vacant	R. L. Polk Co., Publishers	Image pg. A38
	3d fl Amco Monogram & Embroidering	R. L. Polk Co., Publishers	Image pg. A38
	Vacant 2d Fl	R. L. Polk Co., Publishers	Image pg. A38
	Vacant 1st Fl	R. L. Polk Co., Publishers	Image pg. A38
	4th Fl Vacant	R. L. Polk Co., Publishers	Image pg. A38

650 WASHINGTON ST

Year	Uses	Source	
1940	Worlds Dispensary Med Assn whse	Polk-Clement Directory Co. Inc.,	Image pg. A110
1935	Worlds Dispensary Medical Assn storehouse	Polk-Clement Directory Co. Inc.	Image pg. A123
1930	Worlds Dis Pensary Medical	Polk-Clement Directory Co. Inc.,	Image pg. A164
	Assn storehouse	Polk-Clement Directory Co. Inc.,	Image pg. A164

Washington St

651 Washington St

Year	Uses	Source
2014	ST MICHAELS R C	EDR Digital Archive
	ST MICHAELS R C	EDR Digital Archive
2010	ST MICHAELS R C	EDR Digital Archive
	ST MICHAELS R C	EDR Digital Archive

WASHINGTON ST

651 WASHINGTON ST

Year	Uses	Source	
2008	Hoar Richard J	Polk City Directories	Image pg. A4
	ST MICHAELS CHURCH churches	Polk City Directories	Image pg. A4
2001	ST MICHAELS CHURCH ch temples shrines	EQUIFAX Polk City Directory	Image pg. A8
1992	Saint Michaels Roman Catholic Church	R. L. Polk Co., Publishers	Image pg. A23
	Saint Michaels Rectory	R. L. Polk Co., Publishers	Image pg. A23
	Mc Mahon Thos D Rev	R. L. Polk Co., Publishers	Image pg. A23
1985	Saint Michaels Roman Catholic	R. L. Polk Co., Publishers	Image pg. A32

FINDINGS

Year	Uses	Source	
1985	Church	R. L. Polk Co., Publishers	Image pg. A32
	Saint Michaels Rectory	R. L. Polk Co., Publishers	Image pg. A32
1980	Saint Michaels Roman Catholic	R. L. Polk Co., Publishers	Image pg. A38
	Church	R. L. Polk Co., Publishers	Image pg. A38
	Saint Michaels Rectory	R. L. Polk Co., Publishers	Image pg. A38
	Jesuit Bureau Mission Work The	R. L. Polk Co., Publishers	Image pg. A38
1975	Saint Michaels Roman Catholic	R. L. Polk Co.	Image pg. A50
	Church	R. L. Polk Co.	Image pg. A50
	Saint Michaels Rectory	R. L. Polk Co.	Image pg. A50
1970	SAINT MICHAELS ROMAN CATHOLIC CHURCH	R.L. Polk Company, Inc., Publishers	Image pg. A57
	REDMOND JAMES J REV	R.L. Polk Company, Inc., Publishers	Image pg. A57
1964	St Michaels RC Church	R. L. Polk Co., Inc., Publishers	Image pg. A66
	Redmond Jas L Rev	R. L. Polk Co., Inc., Publishers	Image pg. A66
1960	StMichels RC Church	Polk-Clement Directory Co. Inc.,	Image pg. A73
	Redmond James L Rev	Polk-Clement Directory Co. Inc.,	Image pg. A73
1955	StMichaels R C Church	Polk-Clement Directory Co. Inc.,	Image pg. A82
1950	StMichaels R C Church	Polk-Clement Directory Co. Inc.,	Image pg. A94
1946	StMichaels R C Ch	Polk-Clement Directory Co. Inc.,	Image pg. A101
	Canisius High School	Polk-Clement Directory Co. Inc.,	Image pg. A101
	Redmond Jas J Rev	Polk-Clement Directory Co. Inc.,	Image pg. A101
1940	StMichaels R C Church	Polk-Clement Directory Co. Inc.,	Image pg. A110
	Canisius High School	Polk-Clement Directory Co. Inc.,	Image pg. A110
	Coughlin Timothy J Rev	Polk-Clement Directory Co. Inc.,	Image pg. A110
1935	StMichaels R C Church	Polk-Clement Directory Co. Inc.	Image pg. A123
	Canisius High School	Polk-Clement Directory Co. Inc.	Image pg. A123
1930	St Michaels Roman Catholic	Polk-Clement Directory Co. Inc.,	Image pg. A164
	Church	Polk-Clement Directory Co. Inc.,	Image pg. A164
	Canisius Hizh Sch	Polk-Clement Directory Co. Inc.,	Image pg. A164
1925	Ausbries Francis L Rev instr Canisius High Sch r	Polk-Clement Directory Co., Publishers	Image pg. A1103
	BALLOU G J Rev instr Canisius High Sch r	Polk-Clement Directory Co., Publishers	Image pg. A1104
	Bernard John J Rev treas Canisius High School r	Polk-Clement Directory Co., Publishers	Image pg. A1105
	Bonvin Louis G Rev chaplain Canisius High Sbch r	Polk-Clement Directory Co., Publishers	Image pg. A1106
	Cohausz Bernard C Rev pastor St Michaels R C Church r	Polk-Clement Directory Co., Publishers	Image pg. A1107
	linke Felix janitor r	Polk-Clement Directory Co., Publishers	Image pg. A1108
	Finkbeiner Wim C slsmn r	Polk-Clement Directory Co., Publishers	Image pg. A1108

Year	Uses	Source	
1925	Fuller Bernard Rev asst pastor St Michaels R C Church r	Polk-Clement Directory Co., Publishers	Image pg. A1109
	Glastetter Leo chef H C Canisius r	Polk-Clement Directory Co., Publishers	Image pg. A1110
	Haeberie Geo pntr r	Polk-Clement Directory Co., Publishers	Image pg. A1111
	Kayser Peter Rev asst pastor St Michaels R C Church r	Polk-Clement Directory Co., Publishers	Image pg. A1112
	LIST Paul janitor Canisius H S r	Polk-Clement Directory Co., Publishers	Image pg. A1113
	Mc Veigh Francis J Rev instr Canisius High Sch r	Polk-Clement Directory Co., Publishers	Image pg. A1114
	MAYER Geo waiter r	Polk-Clement Directory Co., Publishers	Image pg. A1115
	ONeill Jas V Rev instr Canisius High Sch r	Polk-Clement Directory Co., Publishers	Image pg. A1116

654 WASHINGTON ST

Year	Uses	Source	
1950	Pierces Proprietaries Inc	Polk-Clement Directory Co. Inc.,	Image pg. A94
1946	Pierces Proprietaries Inc	Polk-Clement Directory Co. Inc.,	Image pg. A101

656 WASHINGTON ST

Year	Uses	Source	
1940	Bison Adv Agency	Polk-Clement Directory Co. Inc.,	Image pg. A110
1935	Bison Advertising Agency	Polk-Clement Directory Co. Inc.	Image pg. A123

664 WASHINGTON ST

Year	Uses	Source	
1992	Vacant	R. L. Polk Co., Publishers	Image pg. A23
1985	Norbans Rear Ent	R. L. Polk Co., Publishers	Image pg. A32
1975	Norbans Rear Ent	R. L. Polk Co.	Image pg. A50
1970	NORBANS REAR ENT	R.L. Polk Company, Inc., Publishers	Image pg. A57
1950	Argenio Furniture Co	Polk-Clement Directory Co. Inc.,	Image pg. A94
1946	Coppins F T rear ent	Polk-Clement Directory Co. Inc.,	Image pg. A101

WASHNGTON ST

624 WASHNGTON ST

Year	Uses	Source	
1925	Patten Harry chef r	Polk-Clement Directory Co., Publishers	Image pg. A1117

FINDINGS

ADJOINING PROPERTY: ADDRESSES NOT IDENTIFIED IN RESEARCH SOURCE

The following Adjoining Property addresses were researched for this report, and the addresses were not identified in research source.

Address Researched	Address Not Identified in Research Source
101 GENESEE R 61 NORWALK AVE	2014, 2010, 2008, 2001, 1998, 1996, 1992, 1985, 1980, 1975, 1970, 1964, 1960, 1955, 1950, 1946, 1940, 1935, 1930
101 GENESEE ST	2014, 2010, 2008, 2001, 1998, 1996, 1925
101 GENESEE ST W	2014, 2010, 2008, 2001, 1998, 1996, 1992, 1985, 1980, 1975, 1970, 1964, 1960, 1955, 1950, 1946, 1940, 1935, 1925
102 GENESEE ST	2014, 2010, 2008, 2001, 1998, 1996, 1992, 1985, 1980
103 GENESEE H 35 ELMVIEW PL	2014, 2010, 2008, 2001, 1998, 1996, 1992, 1985, 1980, 1975, 1970, 1964, 1960, 1955, 1950, 1946, 1940, 1935, 1930
103 GENESEE R 147 ST N	2014, 2010, 2008, 2001, 1998, 1996, 1992, 1985, 1980, 1975, 1970, 1964, 1960, 1955, 1950, 1946, 1940, 1935, 1930
103 GENESEE ST	2014, 2010, 2008, 2001, 1998, 1996, 1992, 1985, 1980, 1975, 1970, 1955, 1925
104 GENESEE ST	2014, 2010, 2008, 2001, 1998, 1996, 1992, 1985, 1980
105 GENESEE ST	2014, 2010, 2008, 2001, 1998, 1996, 1992, 1985, 1980, 1975, 1970, 1964
106 GENESEE H 170 MASTEN AVE	2014, 2010, 2008, 2001, 1998, 1996, 1992, 1985, 1980, 1975, 1970, 1964, 1960, 1955, 1950, 1946, 1940, 1935, 1930
106 GENESEE ST	2014, 2010, 2008, 2001, 1998, 1996, 1992, 1985, 1980, 1930
107 GENESEE ST	2014, 2010, 2008, 2001, 1998, 1996, 1992, 1985, 1980, 1975, 1970, 1964
108 GENESEE ST	2014, 2010, 2008, 2001, 1998, 1996, 1992, 1985, 1980
109 GENESEE PHONE SENECA 4582 ST	2014, 2010, 2008, 2001, 1998, 1996, 1992, 1985, 1980, 1975, 1970, 1964, 1960, 1955, 1950, 1946, 1940, 1935, 1930
109 GENESEE ST	2014, 2010, 2008, 2001, 1998, 1996, 1992
110 GENESEE ST	2014, 2010, 2008, 2001, 1998, 1996
111 GENESEE H 217 PROSPECT AVE	2014, 2010, 2008, 2001, 1998, 1996, 1992, 1985, 1980, 1975, 1970, 1964, 1960, 1955, 1950, 1946, 1940, 1935, 1930
111 GENESEE H 44 ST	2014, 2010, 2008, 2001, 1998, 1996, 1992, 1985, 1980, 1975, 1970, 1964, 1960, 1955, 1950, 1946, 1940, 1935, 1930
111 GENESEE ST	2014, 2010, 2008, 2001, 1998, 1996, 1992, 1985, 1980, 1975, 1970, 1964, 1960, 1955, 1925
111 Genesee St	2010, 2008, 2001, 1998, 1996, 1992, 1985, 1980, 1975, 1970, 1964, 1960, 1955, 1950, 1946, 1940, 1935, 1930, 1925
111 Genesee St	2010, 2008, 2001, 1998, 1996, 1992, 1985, 1980, 1975, 1970, 1964, 1960, 1955, 1950, 1946, 1940, 1935, 1930, 1925
112 GENESEE PHONES TUPPER 8060	2014, 2010, 2008, 2001, 1998, 1996, 1992, 1985, 1980, 1975, 1970, 1964, 1960, 1955, 1950, 1946, 1940, 1935, 1930
112 GENESEE ST	2014, 2010, 1996
113 GENESEE ST	2014, 2010, 2008, 2001, 1998, 1996, 1992, 1985, 1980, 1975, 1970, 1960

FINDINGS

Address Researched	Address Not Identified in Research Source
115 GENESEE H 452 ST	2014, 2010, 2008, 2001, 1998, 1996, 1992, 1985, 1980, 1975, 1970, 1964, 1960, 1955, 1950, 1946, 1940, 1935, 1930
115 GENESEE ST	2014, 2010, 2008, 2001, 1998, 1996, 1992, 1985, 1980, 1975, 1970, 1964, 1960, 1955, 1950, 1946, 1940, 1935, 1925
117 GENESEE ST	2014, 2010, 2008, 2001, 1998, 1996, 1992, 1985, 1980, 1975, 1970, 1964, 1960, 1955, 1950, 1946, 1940, 1935, 1925
118 GENESEE H 73 PARKSIDE AVE	2014, 2010, 2008, 2001, 1998, 1996, 1992, 1985, 1980, 1975, 1970, 1964, 1960, 1955, 1950, 1946, 1940, 1935, 1930
118 GENESEE ST	2014, 2010, 2008, 2001, 1998, 1996, 1925
119 GENESEE ST	2014, 2010, 2008, 2001, 1998, 1996, 1992, 1985, 1980, 1975, 1970, 1964, 1960, 1955, 1950, 1946, 1940, 1935, 1925
120 GENESEE ST	2014, 2010, 2008, 2001, 1998, 1996, 1992, 1985, 1980, 1975, 1970, 1925
121 GENESEE ST	2014, 2010, 2008, 2001, 1998, 1996, 1950, 1946, 1940, 1935
122 E GENESEE ST	2014, 2010, 2008, 2001, 1998, 1996, 1992, 1985, 1980, 1975, 1970, 1964, 1960, 1955, 1950, 1946, 1940, 1935, 1930
122 GENESEE PHONE TUPPER 2899 ST	2014, 2010, 2008, 2001, 1998, 1996, 1992, 1985, 1980, 1975, 1970, 1964, 1960, 1955, 1950, 1946, 1940, 1935, 1930
122 GENESEE ST	2014, 2010, 2008, 1996
123 E GENESEE ST	2014, 2010, 2008, 2001, 1998, 1996, 1992, 1985, 1980, 1975, 1970, 1964, 1960, 1955, 1950, 1946, 1940, 1935, 1930
123 GENESEE ST	2014, 2010, 2008, 2001, 1998, 1996, 1992, 1985, 1980, 1975, 1970, 1964, 1960, 1955, 1946, 1940, 1935
124 GENESEE ST	2014, 2010, 1998, 1996, 1992, 1985, 1980, 1975, 1970, 1964, 1960, 1955, 1950, 1946, 1940, 1935, 1930
124 Genesee St	2008, 2001, 1998, 1996, 1992, 1985, 1980, 1975, 1970, 1964, 1960, 1955, 1950, 1946, 1940, 1935, 1930, 1925
124 Genesee St	2008, 2001, 1998, 1996, 1992, 1985, 1980, 1975, 1970, 1964, 1960, 1955, 1950, 1946, 1940, 1935, 1930, 1925
125 GENESEE ST	2014, 2010, 2008, 2001, 1998, 1996, 1992, 1985, 1980, 1975, 1970, 1964, 1955, 1950, 1930
126 GENESEE ST	2014, 2010, 2008, 2001, 1998, 1996, 1992, 1985, 1980, 1975, 1970
128 GENESEE H 165 DO ST	2014, 2010, 2008, 2001, 1998, 1996, 1992, 1985, 1980, 1975, 1970, 1964, 1960, 1955, 1950, 1946, 1940, 1935, 1930
128 GENESEE ST	2014, 2010, 2008, 2001, 1998, 1996, 1925
132 GENESEE ST	2014, 2010, 2008, 2001, 1998, 1996, 1992, 1985, 1980, 1925
135 GENESEE ST	2014, 2010, 2008, 2001, 1998, 1996, 1992, 1985, 1980, 1925
136 GENESEE ST	2014, 2010, 2008, 2001, 1998, 1996, 1992, 1985, 1980, 1975, 1970, 1964, 1960, 1955, 1950, 1946, 1940, 1935, 1925
137 GENESEE CORNER OAK	2014, 2010, 2008, 2001, 1998, 1996, 1992, 1985, 1980, 1975, 1970, 1964, 1960, 1955, 1950, 1946, 1940, 1935, 1930
137 GENESEE CORNER OAK ST	2014, 2010, 2008, 2001, 1998, 1996, 1992, 1985, 1980, 1975, 1970, 1964, 1960, 1955, 1950, 1946, 1940, 1935, 1930
137 GENESEE ST	2014, 2010, 2008, 2001, 1998, 1996, 1992, 1985, 1980, 1975, 1925

FINDINGS

Address Researched	Address Not Identified in Research Source
139 E GENESEE ST	2014, 2010, 2008, 2001, 1998, 1996, 1992, 1985, 1980, 1975, 1970, 1964, 1960, 1955, 1950, 1946, 1940, 1935, 1930
139 GENESEE ST	2014, 2010, 2008, 2001, 1998, 1996, 1992, 1985, 1980, 1975
141 GENESEE H 40 NORWAY PARK	2014, 2010, 2008, 2001, 1998, 1996, 1992, 1985, 1980, 1975, 1970, 1964, 1960, 1955, 1950, 1946, 1940, 1935, 1930
141 GENESEE ST	2014, 2010, 2008, 2001, 1998, 1996, 1992, 1985, 1980, 1975
143 GENESEE R 626 N OAK ST	2014, 2010, 2008, 2001, 1998, 1996, 1992, 1985, 1980, 1975, 1970, 1964, 1960, 1955, 1950, 1946, 1940, 1935, 1930
143 GENESEE ST	2014, 2010, 2008, 2001, 1998, 1996, 1992, 1985, 1980, 1975
144 GENESEE ST	2014, 2010, 2008, 2001, 1998, 1996, 1992, 1985, 1980, 1975, 1970
144 Genesee St	2010, 2008, 2001, 1998, 1996, 1992, 1985, 1980, 1975, 1970, 1964, 1960, 1955, 1950, 1946, 1940, 1935, 1930, 1925
144 Genesee St	2010, 2008, 2001, 1998, 1996, 1992, 1985, 1980, 1975, 1970, 1964, 1960, 1955, 1950, 1946, 1940, 1935, 1930, 1925
145 GENESEE ST	2014, 2010, 2008, 2001, 1998, 1996, 1992, 1985, 1980, 1975
146 E GENESEE ST	2014, 2010, 2008, 2001, 1998, 1996, 1992, 1985, 1980, 1975, 1970, 1964, 1960, 1955, 1950, 1946, 1940, 1935, 1930
146 GENESEE ST	2014, 2010, 2008, 2001, 1998, 1996, 1992, 1985, 1980, 1975, 1970
147 GENESEE ST	2014, 2010, 2008, 2001, 1998, 1996, 1992, 1985, 1980, 1975
148 E GENESEE ST	2014, 2010, 2008, 2001, 1998, 1996, 1992, 1985, 1980, 1975, 1970, 1964, 1960, 1955, 1950, 1946, 1940, 1935, 1930
148 GENESEE ST	2014, 2010, 2008, 2001, 1998, 1996, 1992, 1985, 1980, 1975, 1970
149 GENESEE ST	2014, 2010, 2008, 2001, 1998, 1996, 1992, 1985, 1980, 1975, 1970, 1964, 1960, 1955, 1950
150 GENESEE RES MARILLA ST N	2014, 2010, 2008, 2001, 1998, 1996, 1992, 1985, 1980, 1975, 1970, 1964, 1960, 1955, 1950, 1946, 1940, 1935, 1930
150 GENESEE ST	2014, 2010, 2008, 2001, 1998, 1996, 1992, 1985, 1980, 1975, 1970
151 GENESEE ST	2014, 2010, 2008, 2001, 1998, 1996, 1992, 1985, 1980, 1975, 1970, 1955, 1946, 1925
152 GENESEE	2014, 2010, 2008, 2001, 1998, 1996, 1992, 1985, 1980, 1975, 1970, 1964, 1960, 1955, 1950, 1946, 1940, 1935, 1930
152 GENESEE ST	2014, 2010, 2008, 2001, 1998, 1996, 1992, 1985, 1980, 1975, 1970
153 GENESEE H 109 FORDHAM ST	2014, 2010, 2008, 2001, 1998, 1996, 1992, 1985, 1980, 1975, 1970, 1964, 1960, 1955, 1950, 1946, 1940, 1935, 1930
153 GENESEE ST	2014, 2010, 2008, 2001, 1998, 1996, 1992, 1985, 1980, 1975
154 GENESEE ST	2014, 2010, 2008, 2001, 1998, 1996, 1992, 1985, 1980, 1975, 1970, 1925
155 GENESEE H 19 BUTLER AVE	2014, 2010, 2008, 2001, 1998, 1996, 1992, 1985, 1980, 1975, 1970, 1964, 1960, 1955, 1950, 1946, 1940, 1935, 1930
155 GENESEE ST	2014, 2010, 2008, 2001, 1998, 1996, 1992, 1985, 1980, 1975
156 GENESEE H 62 ANDERSON PL	2014, 2010, 2008, 2001, 1998, 1996, 1992, 1985, 1980, 1975, 1970, 1964, 1960, 1955, 1950, 1946, 1940, 1935, 1930
156 GENESEE ST	2014, 2010, 2008, 2001, 1998, 1996, 1992, 1985, 1980, 1975, 1925

FINDINGS

Address Researched	Address Not Identified in Research Source
157 GENESEE ST	2014, 2010, 2008, 2001, 1998, 1996, 1992, 1985, 1980, 1975
157 GENESSE ST	2014, 2010, 2008, 2001, 1998, 1996, 1992, 1985, 1980, 1975, 1970, 1964, 1960, 1955, 1950, 1946, 1940, 1935, 1930
158 GENESEE ST	2014, 2010, 2008, 2001, 1998, 1996, 1992, 1985, 1980, 1975, 1970, 1946, 1940, 1935, 1930, 1925
161 GENESEE H 148 NORTH PARK	2014, 2010, 2008, 2001, 1998, 1996, 1992, 1985, 1980, 1975, 1970, 1964, 1960, 1955, 1950, 1946, 1940, 1935, 1930
161 GENESEE H 217 ST	2014, 2010, 2008, 2001, 1998, 1996, 1992, 1985, 1980, 1975, 1970, 1964, 1960, 1955, 1950, 1946, 1940, 1935, 1930
161 GENESEE H 820 BIRD AVE	2014, 2010, 2008, 2001, 1998, 1996, 1992, 1985, 1980, 1975, 1970, 1964, 1960, 1955, 1950, 1946, 1940, 1935, 1930
161 GENESEE ST	2014, 2010, 2001, 1998, 1996, 1992, 1985, 1980, 1975, 1925
162 GENESEE ST	2014, 2010, 2008, 2001, 1998, 1996, 1992, 1985, 1980, 1975, 1970, 1935, 1930, 1925
163 GENESEE ST	2014, 2010, 2008, 2001, 1998, 1996, 1992, 1985, 1980, 1975
164 GENESEE ST	2014, 2010, 2008, 2001, 1998, 1996, 1992, 1985, 1980, 1975, 1970, 1940, 1925
165 E GENESEE ST	2014, 2010, 2008, 2001, 1998, 1996, 1992, 1985, 1980, 1975, 1970, 1964, 1960, 1955, 1950, 1946, 1940, 1935, 1930
165 GENESEE ST	2014, 2010, 1996, 1985, 1980, 1975
165 Genesee St	2008, 2001, 1998, 1996, 1992, 1985, 1980, 1975, 1970, 1964, 1960, 1955, 1950, 1946, 1940, 1935, 1930, 1925
165 Genesee St	2008, 2001, 1998, 1996, 1992, 1985, 1980, 1975, 1970, 1964, 1960, 1955, 1950, 1946, 1940, 1935, 1930, 1925
166 GENESEE ST	2014, 2010, 2008, 2001, 1998, 1996, 1992, 1985, 1980, 1975, 1970, 1964, 1960, 1955, 1950, 1946, 1935, 1930, 1925
168 E GENESEE ST	2014, 2010, 2008, 2001, 1998, 1996, 1992, 1985, 1980, 1975, 1970, 1964, 1960, 1955, 1950, 1946, 1940, 1935, 1930
168 GENESEE ST	2014, 2010, 2008, 2001, 1998, 1996, 1992, 1985, 1980, 1975, 1970, 1925
169 E GENESEE ST	2014, 2010, 2008, 2001, 1998, 1996, 1992, 1985, 1980, 1975, 1970, 1964, 1960, 1955, 1950, 1946, 1940, 1935, 1930
169 GENESEE ST	2014, 2010, 2008, 2001, 1998, 1996, 1992, 1985, 1980, 1975
170 GENESEE ST	2014, 2010, 2008, 2001, 1998, 1996, 1992, 1985, 1980, 1975, 1970, 1964, 1960, 1955, 1950, 1946, 1940, 1935, 1930
171 GENESEE R 321 PURDY	2014, 2010, 2008, 2001, 1998, 1996, 1992, 1985, 1980, 1975, 1970, 1964, 1960, 1955, 1950, 1946, 1940, 1935, 1930
171 GENESEE R 321 PURDY ST	2014, 2010, 2008, 2001, 1998, 1996, 1992, 1985, 1980, 1975, 1970, 1964, 1960, 1955, 1950, 1946, 1940, 1935, 1930
171 GENESEE ST	2014, 2010, 2008, 2001, 1998, 1996, 1992, 1985, 1980, 1975, 1946
172 GENESEE H 169 BUTLER AVE	2014, 2010, 2008, 2001, 1998, 1996, 1992, 1985, 1980, 1975, 1970, 1964, 1960, 1955, 1950, 1946, 1940, 1935, 1930
172 GENESEE ST	2014, 2010, 2008, 2001, 1998, 1996, 1992, 1985, 1980, 1975, 1970, 1950
172 GENESEE ST W	2014, 2010, 2008, 2001, 1998, 1996, 1992, 1985, 1980, 1975, 1970, 1925
173 E GENESEE ST	2014, 2010, 2008, 2001, 1998, 1996, 1992, 1985, 1980, 1975, 1970, 1964, 1960, 1955, 1950, 1946, 1940, 1935, 1930

FINDINGS

Address Researched	Address Not Identified in Research Source
173 GENESEE ST	2014, 2010, 2008, 2001, 1998, 1996, 1992, 1985, 1980, 1975
174 GENESEE H 49 COLLINGWOOD ST	2014, 2010, 2008, 2001, 1998, 1996, 1992, 1985, 1980, 1975, 1970, 1964, 1960, 1955, 1950, 1946, 1940, 1935, 1930
174 GENESEE ST	2014, 2010, 2008, 2001, 1998, 1996, 1992, 1985, 1980, 1975, 1970
175 E GENESEE ST	2014, 2010, 2008, 2001, 1998, 1996, 1992, 1985, 1980, 1975, 1970, 1964, 1960, 1955, 1950, 1946, 1940, 1935, 1930
175 GENESEE ST	2014, 2010, 2008, 2001, 1998, 1996, 1992, 1985, 1980, 1975
176 GENESEE R 14 CYPRESS ST	2014, 2010, 2008, 2001, 1998, 1996, 1992, 1985, 1980, 1975, 1970, 1964, 1960, 1955, 1950, 1946, 1940, 1935, 1930
176 GENESEE ST	2014, 2010, 2008, 2001, 1998, 1996, 1992, 1985, 1980, 1975, 1970
178 GENESEE ST	2014, 2010, 2008, 2001, 1998, 1996, 1992, 1985, 1980, 1975, 1970
180 GENESEE H 399 N OAK ST	2014, 2010, 2008, 2001, 1998, 1996, 1992, 1985, 1980, 1975, 1970, 1964, 1960, 1955, 1950, 1946, 1940, 1935, 1930
180 GENESEE R 725 MICHIGAN ST	2014, 2010, 2008, 2001, 1998, 1996, 1992, 1985, 1980, 1975, 1970, 1964, 1960, 1955, 1950, 1946, 1940, 1935, 1930
180 GENESEE ST	2014, 2010, 2008, 2001, 1998, 1996, 1992, 1985, 1980, 1975, 1970
182 GENESEE H 350 ELM ST	2014, 2010, 2008, 2001, 1998, 1996, 1992, 1985, 1980, 1975, 1970, 1964, 1960, 1955, 1950, 1946, 1940, 1935, 1930
182 GENESEE ST	2014, 2010, 2008, 2001, 1998, 1996, 1992, 1985, 1980, 1975, 1970, 1925
182 GENESEE ST W	2014, 2010, 2008, 2001, 1998, 1996, 1992, 1985, 1980, 1975, 1925
184 GENESEE H 199 BERKSHIRE AVE	2014, 2010, 2008, 2001, 1998, 1996, 1992, 1985, 1980, 1975, 1970, 1964, 1960, 1955, 1950, 1946, 1940, 1935, 1930
184 GENESEE ST	2014, 2010, 2008, 2001, 1998, 1996, 1992, 1985, 1980, 1975, 1970
184 GENESEE ST W	2014, 2010, 2008, 2001, 1998, 1996, 1992, 1985, 1980, 1975, 1955, 1950, 1946, 1940, 1925
185 GENESEE ST	2014, 2010, 2008, 2001, 1998, 1996, 1992, 1985, 1980, 1975, 1970, 1964, 1960, 1955, 1950, 1946, 1940, 1935, 1930
186 GENESEE ST	2014, 2010, 2008, 2001, 1998, 1996, 1992, 1985, 1980, 1975, 1970
186 GENESEE ST W	2014, 2010, 2008, 2001, 1998, 1996, 1992, 1985, 1980, 1975, 1970, 1964, 1960, 1955, 1950, 1946, 1940, 1935, 1925
187 GENESEE H 41 MULBERRY ST	2014, 2010, 2008, 2001, 1998, 1996, 1992, 1985, 1980, 1975, 1970, 1964, 1960, 1955, 1950, 1946, 1940, 1935, 1930
187 GENESEE ST	2014, 2010, 2008, 2001, 1998, 1996, 1992, 1985, 1980, 1975, 1970, 1964
188 GENESEE ST W	2014, 2010, 2008, 2001, 1998, 1996, 1992, 1985, 1980, 1975, 1970, 1964, 1960, 1955, 1950, 1946, 1940, 1935, 1925
189 GENESEE ST	2014, 2010, 2008, 2001, 1998, 1996, 1992, 1985, 1980, 1975, 1970, 1964, 1960, 1925
191 GENESEE R 487 SHERMAN ST	2014, 2010, 2008, 2001, 1998, 1996, 1992, 1985, 1980, 1975, 1970, 1964, 1960, 1955, 1950, 1946, 1940, 1935, 1930
191 GENESEE ST	2014, 2010, 2008, 2001, 1998, 1996, 1992, 1985, 1980, 1975, 1970, 1964, 1960
191 GNESEE ST	2014, 2010, 2008, 2001, 1998, 1996, 1992, 1985, 1980, 1975, 1970, 1964, 1960, 1955, 1950, 1946, 1940, 1935, 1930

FINDINGS

Address Researched	Address Not Identified in Research Source
192 GENESEE ST W	2014, 2010, 2008, 2001, 1998, 1996, 1992, 1985, 1980, 1975, 1970, 1964, 1960, 1955, 1950, 1925
193 GENESEE ST	2014, 2010, 2008, 2001, 1998, 1996, 1992, 1985, 1980, 1975, 1970
194 GENESEE H 184 FULTON ST	2014, 2010, 2008, 2001, 1998, 1996, 1992, 1985, 1980, 1975, 1970, 1964, 1960, 1955, 1950, 1946, 1940, 1935, 1930
194 GENESEE ST	2014, 2010, 2008, 2001, 1998, 1996, 1992, 1985, 1980, 1975
194 GENESEE ST W	2014, 2010, 2008, 2001, 1998, 1996, 1992, 1985, 1980, 1975, 1925
195 GENESEE ST	2014, 2010, 2008, 2001, 1998, 1996, 1992, 1985, 1980, 1975, 1970, 1964, 1960, 1925
195 GENESEE ST W	2014, 2010, 2008, 2001, 1998, 1996, 1992, 1985, 1980, 1975, 1970, 1964, 1960, 1955, 1950, 1946, 1940, 1935, 1925
196 GENESEE H 25 GREY ST	2014, 2010, 2008, 2001, 1998, 1996, 1992, 1985, 1980, 1975, 1970, 1964, 1960, 1955, 1950, 1946, 1940, 1935, 1930
196 GENESEE ST	2014, 2010, 2008, 2001, 1998, 1996, 1992, 1985, 1980, 1975, 1925
197 GENESEE PHONES SENECA	2014, 2010, 2008, 2001, 1998, 1996, 1992, 1985, 1980, 1975, 1970, 1964, 1960, 1955, 1950, 1946, 1940, 1935, 1930
197 GENESEE ST	2014, 2010, 2008, 2001, 1998, 1996, 1992, 1985, 1980, 1975, 1970, 1964, 1925
197 GENESEE ST W	2014, 2010, 2008, 2001, 1998, 1996, 1992, 1985, 1980, 1975, 1970, 1964, 1960, 1955, 1950, 1946, 1940, 1935, 1925
2 122 GENESEE ST	2014, 2010, 2008, 2001, 1998, 1996, 1992, 1985, 1980, 1975, 1970, 1964, 1960, 1955, 1950, 1946, 1940, 1935, 1930
2 160 GENESEE ST	2014, 2010, 2008, 2001, 1998, 1996, 1992, 1985, 1980, 1975, 1970, 1964, 1960, 1955, 1950, 1946, 1940, 1935, 1930
2 415 ELM ST	2014, 2010, 2008, 2001, 1998, 1996, 1992, 1985, 1980, 1975, 1970, 1964, 1960, 1955, 1950, 1946, 1940, 1935, 1930
2 437 ELM ST	2014, 2010, 2008, 2001, 1998, 1996, 1992, 1985, 1980, 1975, 1970, 1964, 1960, 1955, 1950, 1946, 1940, 1935, 1930
2 CLARA WID HUGH H 497 ELLICOTT ST	2014, 2010, 2008, 2001, 1998, 1996, 1992, 1985, 1980, 1975, 1970, 1964, 1960, 1955, 1950, 1946, 1940, 1935, 1930
2 D FL 567 WASHINGTON ST	2014, 2010, 2008, 2001, 1998, 1996, 1992, 1985, 1980, 1975, 1970, 1964, 1960, 1955, 1950, 1946, 1940, 1935, 1930
2 D HD FURN 375 ELM ST	2014, 2010, 2008, 2001, 1998, 1996, 1992, 1985, 1980, 1975, 1970, 1964, 1960, 1955, 1950, 1946, 1940, 1935, 1930
200 GENESEE ST	2014, 2010, 2008, 2001, 1998, 1996, 1992, 1985, 1980, 1975
200 GENESSEE ST	2014, 2010, 2008, 2001, 1998, 1996, 1992, 1985, 1980, 1975, 1970, 1964, 1960, 1955, 1950, 1946, 1940, 1935, 1930
201 GENESEE ST	2014, 2010, 2008, 1996, 1946, 1940, 1925
201 GENESEE ST W	2014, 2010, 2008, 2001, 1998, 1996, 1992, 1985, 1980, 1975, 1925
269 N OAK ST	2014, 2010, 2008, 2001, 1998, 1996, 1992, 1985, 1980, 1975, 1970, 1964, 1960, 1955, 1950, 1946, 1940, 1935, 1930
269 OAK H 50 SHIRLEY AVE	2014, 2010, 2008, 2001, 1998, 1996, 1992, 1985, 1980, 1975, 1970, 1964, 1960, 1955, 1950, 1946, 1940, 1935, 1930
269 OAK ST	2014, 2010, 2008, 2001, 1998, 1996, 1992, 1985, 1980, 1960

FINDINGS

Address Researched	Address Not Identified in Research Source
271 OAK ST	2014, 2010, 2008, 2001, 1998, 1996, 1992, 1985, 1980, 1975, 1970, 1964, 1960, 1955, 1950, 1946, 1940, 1935, 1925
273 OAK ST	2014, 2010, 2008, 2001, 1998, 1996, 1992, 1985, 1980
275 OAK ST	2014, 2010, 1996, 1985, 1980, 1975, 1970, 1964, 1960, 1955, 1950, 1946, 1940, 1935, 1930
275 Oak St	2008, 2001, 1998, 1996, 1992, 1985, 1980, 1975, 1970, 1964, 1960, 1955, 1950, 1946, 1940, 1935, 1930, 1925
275 Oak St	2008, 2001, 1998, 1996, 1992, 1985, 1980, 1975, 1970, 1964, 1960, 1955, 1950, 1946, 1940, 1935, 1930, 1925
277 OAK ST	2014, 2010, 2008, 2001, 1998, 1996, 1992, 1985, 1980, 1975, 1970, 1964, 1960, 1955, 1935, 1930, 1925
279 OAK ST	2014, 2010, 2008, 2001, 1998, 1996, 1992, 1985, 1980, 1975, 1970, 1964, 1960, 1955, 1950, 1946
280 OAK ST	2014, 2010, 2008, 1996, 1964, 1960, 1955, 1950, 1946, 1940, 1935, 1930, 1925
281 OAK ST	2014, 2010, 2008, 2001, 1998, 1996, 1992, 1985, 1980, 1975, 1970, 1964, 1960
284 OAK ST	2014, 2010, 2008, 2001, 1998, 1996, 1992, 1985, 1980, 1975, 1970, 1925
285 OAK ST	2014, 2010, 2008, 2001, 1998, 1996, 1992, 1985, 1980, 1975
286 OAK ST	2014, 2010, 2008, 2001, 1998, 1996, 1992, 1985, 1980, 1975, 1970, 1964, 1960, 1940
287 OAK ST	2014, 2010, 2008, 2001, 1998, 1996, 1992, 1985, 1980, 1975
288 OAK ST	2014, 2010, 2008, 2001, 1998, 1996, 1992, 1985, 1980, 1975, 1970, 1964, 1960, 1955, 1940, 1935, 1930, 1925
289 OAK PHONE SENECA 0786 ST	2014, 2010, 2008, 2001, 1998, 1996, 1992, 1985, 1980, 1975, 1970, 1964, 1960, 1955, 1950, 1946, 1940, 1935, 1930
289 OAK ST	2014, 2010, 2008, 2001, 1998, 1996, 1992, 1985, 1980, 1975, 1970, 1925
29 CHIPPEWA ST E	2014, 2010, 2008, 2001, 1998, 1996, 1925
290 OAK R DO ST	2014, 2010, 2008, 2001, 1998, 1996, 1992, 1985, 1980, 1975, 1970, 1964, 1960, 1955, 1950, 1946, 1940, 1935, 1930
290 OAK ST	2014, 2010, 2008, 2001, 1998, 1996, 1992, 1985, 1980, 1975, 1970, 1964, 1960, 1950, 1946, 1940
292 ELM ST	2014, 2010, 2008, 2001, 1998, 1996, 1992, 1985, 1980, 1975, 1970, 1964, 1960, 1955, 1950, 1946, 1935, 1930, 1925
293 OAK ST	2014, 2010, 2008, 2001, 1998, 1996, 1992, 1985, 1980, 1975, 1925
294 ELM ST	2014, 2010, 2008, 2001, 1998, 1996, 1992, 1985, 1980, 1975, 1970, 1964, 1930, 1925
294 OAK ST	2014, 2010, 2008, 2001, 1998, 1996, 1992, 1985, 1980, 1975, 1970, 1964, 1960, 1955, 1950, 1946, 1935, 1930, 1925
295 OAK H 108 BEST ST	2014, 2010, 2008, 2001, 1998, 1996, 1992, 1985, 1980, 1975, 1970, 1964, 1960, 1955, 1950, 1946, 1940, 1935, 1930
295 OAK ST	2014, 2010, 2008, 2001, 1998, 1996, 1992, 1985, 1980, 1975, 1925
297 OAK PHONE SENECA 0472 ST	2014, 2010, 2008, 2001, 1998, 1996, 1992, 1985, 1980, 1975, 1970, 1964, 1960, 1955, 1950, 1946, 1940, 1935, 1930
297 OAK ST	2014, 2010, 2008, 2001, 1998, 1996, 1992, 1985, 1980, 1975

FINDINGS

Address Researched	Address Not Identified in Research Source
298 OAK ST	2014, 2010, 2008, 2001, 1998, 1996, 1992, 1985, 1980, 1975, 1970, 1964, 1960, 1955, 1950, 1946, 1925
3 SOFT DRINKS 305 OAK ST	2014, 2010, 2008, 2001, 1998, 1996, 1992, 1985, 1980, 1975, 1970, 1964, 1960, 1955, 1950, 1946, 1940, 1935, 1930
30 CHIPPEWA ST E	2014, 2010, 2008, 2001, 1998, 1996, 1992, 1985, 1980, 1975, 1970, 1960, 1955, 1950, 1946, 1940, 1935, 1930, 1925
300 ELM ST	2014, 2010, 2008, 2001, 1998, 1996, 1992, 1985, 1980, 1975, 1955, 1950, 1946, 1940, 1935, 1930, 1925
300 OAK ST	2014, 2010, 2008, 2001, 1998, 1996, 1992, 1985, 1980, 1975, 1970, 1960, 1955, 1950, 1946, 1940, 1935
301 OAK ST	2014, 2010, 2008, 2001, 1998, 1996, 1992, 1985, 1980, 1975, 1970, 1964, 1925
302 EL ST	2014, 2010, 2008, 2001, 1998, 1996, 1992, 1985, 1980, 1975, 1970, 1964, 1960, 1955, 1950, 1946, 1940, 1935, 1930
302 ELM ST	2014, 2010, 2008, 2001, 1998, 1996, 1992, 1985, 1980, 1975, 1960, 1955, 1950, 1946, 1940, 1935, 1930, 1925
303 ELM ST	2014, 2010, 2008, 2001, 1998, 1996, 1992, 1985, 1980, 1975, 1970, 1964, 1960, 1946
303 OAK ST	2014, 2010, 2008, 1998, 1996, 1992, 1985, 1980, 1975
305 ELM ST	2014, 2010, 2008, 2001, 1998, 1996, 1992, 1985, 1980, 1975, 1970, 1964, 1960, 1955, 1950, 1946, 1940, 1935
305 OAK ST	2014, 2010, 2008, 2001, 1998, 1996, 1992, 1985, 1980, 1975, 1925
307 ELM ST	2014, 2010, 2008, 2001, 1998, 1996, 1992, 1985, 1980, 1975, 1970, 1964, 1960, 1955, 1950, 1946
308 ELM PHONE SENECA 0192 ST	2014, 2010, 2008, 2001, 1998, 1996, 1992, 1985, 1980, 1975, 1970, 1964, 1960, 1955, 1950, 1946, 1940, 1935, 1930
308 ELM ST	2014, 2010, 2008, 2001, 1998, 1996, 1992, 1985, 1980, 1975, 1970, 1964, 1960, 1925
308 N OG ST	2014, 2010, 2008, 2001, 1998, 1996, 1992, 1985, 1980, 1975, 1970, 1964, 1960, 1955, 1950, 1946, 1940, 1935, 1930
309 ELM ST	2014, 2010, 2008, 2001, 1998, 1996, 1992, 1985, 1980, 1975, 1970, 1964, 1960
309 OAK ST	2014, 2010, 2008, 2001, 1998, 1996, 1992, 1985, 1980, 1975
31 CHIPPEWA ST E	2014, 2010, 2008, 2001, 1998, 1996, 1992, 1985, 1980, 1975, 1970, 1964, 1960, 1955, 1950, 1946, 1940, 1935, 1925
311 ELM ST	2014, 2010, 2008, 2001, 1998, 1996, 1992, 1985, 1980, 1975, 1970, 1964, 1960
311 OAK PHONE	2014, 2010, 2008, 2001, 1998, 1996, 1992, 1985, 1980, 1975, 1970, 1964, 1960, 1955, 1950, 1946, 1940, 1935, 1930
311 OAK PHONE ST	2014, 2010, 2008, 2001, 1998, 1996, 1992, 1985, 1980, 1975, 1970, 1964, 1960, 1955, 1950, 1946, 1940, 1935, 1930
311 OAK ST	2014, 2010, 2008, 2001, 1998, 1996, 1992, 1985, 1980, 1975
311 OAK T ST	2014, 2010, 2008, 2001, 1998, 1996, 1992, 1985, 1980, 1975, 1970, 1964, 1960, 1955, 1950, 1946, 1940, 1935, 1930
312 ELM ST	2014, 2010, 2008, 2001, 1998, 1996, 1992, 1985, 1980, 1975
313 ELM ST	2014, 2010, 2008, 2001, 1998, 1996, 1992, 1985, 1980, 1975, 1970, 1964, 1960, 1955, 1950, 1946, 1940, 1935, 1930

FINDINGS

Address Researched	Address Not Identified in Research Source
313 OAK H 695 PARKSIDE AVE	2014, 2010, 2008, 2001, 1998, 1996, 1992, 1985, 1980, 1975, 1970, 1964, 1960, 1955, 1950, 1946, 1940, 1935, 1930
313 OAK ST	2014, 2010, 2008, 2001, 1998, 1996, 1992, 1985, 1980, 1975
314 ELM ST	2014, 2010, 2008, 2001, 1998, 1996, 1992, 1985, 1980, 1975, 1970, 1964, 1960, 1955, 1950, 1946, 1940
315 ELM ST	2014, 2010, 2008, 2001, 1998, 1996, 1992, 1985, 1980, 1975, 1970, 1964, 1960, 1955, 1950
317 ELM ST	2014, 2010, 2008, 2001, 1998, 1996, 1992, 1985, 1980, 1975, 1970, 1964, 1960, 1955, 1950, 1946
318 ELM ST	2014, 2010, 2008, 2001, 1998, 1996, 1992, 1985, 1980, 1975, 1970, 1925
319 ELM ST	2014, 2010, 2008, 2001, 1998, 1996, 1992, 1985, 1980, 1975, 1970, 1964, 1960
320 ELM ST	2014, 2010, 2008, 2001, 1998, 1996, 1992, 1985, 1980, 1975, 1970
321 ELM ST	2014, 2010, 2008, 2001, 1998, 1996, 1992, 1985, 1980, 1975, 1970, 1964, 1960, 1955
322 ELM H KENMORE N Y ST	2014, 2010, 2008, 2001, 1998, 1996, 1992, 1985, 1980, 1975, 1970, 1964, 1960, 1955, 1950, 1946, 1940, 1935, 1930
323 ELM ST	2014, 2010, 2008, 2001, 1998, 1996, 1992, 1985, 1980, 1975, 1970, 1964, 1960, 1955
325 ELM ST	2014, 2010, 2008, 2001, 1998, 1996, 1992, 1985, 1980, 1975, 1970, 1964, 1960, 1955, 1950, 1946, 1940, 1935, 1930
326 ELM ST	2014, 2010, 2008, 2001, 1998, 1996, 1992, 1985, 1980, 1975
326 OAK ST N	2014, 2010, 2008, 2001, 1998, 1996, 1992, 1985, 1980, 1975, 1970, 1925
327 ELM BRANCH STORES 588 MAIN 988 ST	2014, 2010, 2008, 2001, 1998, 1996, 1992, 1985, 1980, 1975, 1970, 1964, 1960, 1955, 1950, 1946, 1940, 1935, 1930
327 ELM ST	2014, 2010, 1996
327 Elm St	2008, 2001, 1998, 1996, 1992, 1985, 1980, 1975, 1970, 1964, 1960, 1955, 1950, 1946, 1940, 1935, 1930, 1925
327 Elm St	2008, 2001, 1998, 1996, 1992, 1985, 1980, 1975, 1970, 1964, 1960, 1955, 1950, 1946, 1940, 1935, 1930, 1925
328 ELM ST	2014, 2010, 2008, 2001, 1998, 1996, 1992, 1985, 1980, 1975
329 ELM ST	2014, 2010, 2008, 2001, 1998, 1996, 1992, 1985, 1980, 1975, 1970, 1925
329 OAK ST N	2014, 2010, 2008, 2001, 1998, 1996, 1992, 1985, 1980, 1975, 1970, 1964, 1960, 1955, 1950, 1946, 1925
33 CHIPPEWA ST E	2014, 2010, 2008, 2001, 1998, 1996, 1992, 1985, 1980, 1975, 1970, 1964, 1960, 1930, 1925
330 ELM ST	2014, 2010, 2008, 2001, 1998, 1996, 1992, 1985, 1980, 1975, 1935
331 N OAK ST	2014, 2010, 2008, 2001, 1998, 1996, 1992, 1985, 1980, 1975, 1970, 1964, 1960, 1955, 1950, 1946, 1940, 1935, 1930
331 OAK ST	2014, 2010, 2008, 2001, 1998, 1996, 1992, 1985, 1980, 1975, 1970, 1964, 1960, 1955, 1950, 1946, 1940, 1935, 1930
331 OAK ST N	2014, 2010, 2008, 2001, 1998, 1996, 1992, 1985, 1980, 1975, 1970, 1925
332 N OAK PHONE TUPPER 7757 MILL ST	2014, 2010, 2008, 2001, 1998, 1996, 1992, 1985, 1980, 1975, 1970, 1964, 1960, 1955, 1950, 1946, 1940, 1935, 1930

FINDINGS

Address Researched	Address Not Identified in Research Source
332 N OAK ST	2014, 2010, 2008, 2001, 1996, 1992, 1985, 1980, 1975, 1970, 1964, 1960, 1955, 1950, 1946, 1940, 1935, 1930, 1925
332 OAK ST N	2014, 2010, 2008, 2001, 1998, 1996, 1925
333 ELM ST	2014, 2010, 2008, 2001, 1998, 1996, 1992, 1985, 1980, 1975, 1970, 1964, 1960, 1955, 1935, 1930, 1925
333 N OAK ST	2014, 2010, 2008, 2001, 1998, 1996, 1992, 1985, 1980, 1975, 1970, 1964, 1960, 1955, 1950, 1946, 1940, 1935, 1930
333 OAK ST N	2014, 2010, 2008, 2001, 1998, 1996, 1992, 1985, 1980, 1975, 1970, 1930, 1925
334 N OAK PHONES TUPPER 6248 ST	2014, 2010, 2008, 2001, 1998, 1996, 1992, 1985, 1980, 1975, 1970, 1964, 1960, 1955, 1950, 1946, 1940, 1935, 1930
334 OAK PHONES TUPPER 6248	2014, 2010, 2008, 2001, 1998, 1996, 1992, 1985, 1980, 1975, 1970, 1964, 1960, 1955, 1950, 1946, 1940, 1935, 1930
335 ELM ST	2014, 2010, 2008, 2001, 1998, 1996, 1992, 1985, 1980, 1975, 1970, 1964, 1960
335 N OAK H 548 DO ST	2014, 2010, 2008, 2001, 1998, 1996, 1992, 1985, 1980, 1975, 1970, 1964, 1960, 1955, 1950, 1946, 1940, 1935, 1930
335 N OAK ST	2014, 2010, 2008, 2001, 1998, 1996, 1992, 1985, 1980, 1975, 1970, 1964, 1960, 1955, 1950, 1946, 1940, 1935, 1930
335 OAK ST N	2014, 2010, 2008, 2001, 1998, 1996, 1992, 1985, 1980, 1975, 1970, 1964, 1960, 1955, 1925
337 ELM H 79 BENNETT ST	2014, 2010, 2008, 2001, 1998, 1996, 1992, 1985, 1980, 1975, 1970, 1964, 1960, 1955, 1950, 1946, 1940, 1935, 1930
337 ELM ST	2014, 2010, 2008, 2001, 1998, 1996, 1992, 1985, 1980, 1975, 1970, 1964, 1960, 1925
338 N OAK ST	2014, 2010, 2008, 2001, 1998, 1996, 1992, 1985, 1980, 1975, 1970, 1964, 1960, 1955, 1950, 1946, 1940, 1935, 1930
338 OAK ST N	2014, 2010, 2008, 2001, 1998, 1996, 1985, 1980, 1975, 1970, 1964, 1960, 1955, 1925
339 ELM ST	2014, 2010, 2008, 2001, 1998, 1996, 1992, 1985, 1980, 1975, 1970, 1964, 1960, 1955, 1950, 1946, 1940, 1935, 1925
339 N OAK H 225 WEL ST	2014, 2010, 2008, 2001, 1998, 1996, 1992, 1985, 1980, 1975, 1970, 1964, 1960, 1955, 1950, 1946, 1940, 1935, 1930
339 OAK ST N	2014, 2010, 2008, 2001, 1998, 1996, 1992, 1985, 1980, 1975, 1970, 1925
340 N OAK ST	2014, 2010, 2008, 2001, 1998, 1996, 1992, 1985, 1980, 1975, 1970, 1964, 1960, 1955, 1950, 1946, 1940, 1935, 1930
340 OAK ST N	2014, 2010, 2008, 2001, 1998, 1996, 1960, 1955, 1925
341 OAK ST N	2014, 2010, 2008, 2001, 1998, 1996, 1992, 1985, 1980, 1975, 1970, 1964, 1960, 1925
342 N OAK ST	2014, 2010, 2008, 2001, 1998, 1996, 1992, 1985, 1980, 1975, 1970, 1964, 1960, 1955, 1950, 1946, 1940, 1935, 1930
342 OAK ST N	2014, 2010, 2008, 2001, 1998, 1996, 1960, 1955, 1925
344 OAK ST N	2014, 2010, 2008, 2001, 1998, 1996, 1992, 1985, 1980, 1975, 1970, 1930, 1925
345 N OAK ST	2014, 2010, 2008, 1998, 1996, 1992, 1985, 1980, 1975, 1970, 1964, 1960, 1955, 1950, 1946, 1940, 1935, 1930
345 OAK ST N	2014, 2010, 2008, 2001, 1998, 1996, 1992, 1985, 1980, 1975, 1970, 1964, 1960, 1955, 1950, 1946, 1940, 1935, 1925

FINDINGS

Address Researched	Address Not Identified in Research Source
347 N OAK ST	2014, 2010, 2008, 2001, 1998, 1996, 1992, 1985, 1980, 1975, 1970, 1964, 1960, 1955, 1950, 1946, 1940, 1935, 1930
347 OAK ST N	2014, 2010, 2008, 2001, 1998, 1996, 1992, 1985, 1980, 1975, 1970, 1925
349 OAK ST N	2014, 2010, 2008, 2001, 1998, 1996, 1992, 1985, 1980, 1975, 1970, 1935, 1930, 1925
35 CHIPPEWA ST E	2014, 2010, 2008, 2001, 1998, 1996, 1992, 1985, 1980, 1975, 1970, 1964, 1960, 1955, 1950, 1946, 1940, 1925
350 ELM ST	2014, 2010, 2008, 2001, 1998, 1996, 1992, 1985, 1980, 1975
352 ELM ST	2014, 2010, 2008, 2001, 1998, 1996, 1992, 1985, 1980, 1975, 1970
353 EL ST	2014, 2010, 2008, 2001, 1998, 1996, 1992, 1985, 1980, 1975, 1970, 1964, 1960, 1955, 1950, 1946, 1940, 1935, 1930
353 OAK ST	2014, 2010, 2008, 2001, 1998, 1996, 1992, 1985, 1980, 1975, 1970, 1964, 1960, 1955, 1950, 1946, 1940, 1935, 1930
353 OAK ST N	2014, 2010, 2008, 2001, 1998, 1996, 1992, 1985, 1980, 1975, 1970, 1925
354 ELM ST	2014, 2010, 2008, 2001, 1998, 1996, 1992, 1985, 1980, 1975, 1970
354 N OAK H 91 ST	2014, 2010, 2008, 2001, 1998, 1996, 1992, 1985, 1980, 1975, 1970, 1964, 1960, 1955, 1950, 1946, 1940, 1935, 1930
354 N OAK ST	2014, 2010, 2008, 2001, 1998, 1996, 1992, 1985, 1980, 1975, 1970, 1964, 1960, 1955, 1950, 1946, 1940, 1935, 1930
354 OAK ST N	2014, 2010, 2008, 2001, 1998, 1996, 1992, 1985, 1980, 1975, 1970, 1964, 1960, 1955, 1950, 1946, 1925
355 N OAK ST	2014, 2010, 2008, 2001, 1998, 1996, 1992, 1985, 1980, 1975, 1970, 1964, 1960, 1955, 1950, 1946, 1940, 1935, 1930
355 OAK ST	2014, 2010, 2008, 2001, 1998, 1996, 1992, 1985, 1980, 1975, 1970, 1964, 1960, 1955, 1950, 1946, 1940, 1935, 1930
355 OAK ST N	2014, 2010, 2008, 2001, 1998, 1996, 1992, 1985, 1980, 1975, 1970, 1925
356 ELM PHONE	2014, 2010, 2008, 2001, 1998, 1996, 1992, 1985, 1980, 1975, 1970, 1964, 1960, 1955, 1950, 1946, 1940, 1935, 1930
356 ELM PHONE ST	2014, 2010, 2008, 2001, 1998, 1996, 1992, 1985, 1980, 1975, 1970, 1964, 1960, 1955, 1950, 1946, 1940, 1935, 1930
356 ELM ST	2014, 2010, 2008, 2001, 1998, 1996, 1992, 1985, 1980, 1975, 1970
356 N OAK ST	2014, 2010, 2008, 2001, 1998, 1996, 1992, 1985, 1980, 1975, 1970, 1964, 1960, 1955, 1950, 1946, 1940, 1935, 1930
356 OAK ST N	2014, 2010, 2008, 2001, 1998, 1996, 1992, 1985, 1980, 1975, 1970, 1964, 1960, 1955, 1925
357 N OAK ST	2014, 2010, 2008, 2001, 1998, 1996, 1992, 1985, 1980, 1975, 1970, 1964, 1960, 1955, 1950, 1946, 1940, 1935, 1930
357 OAK ST	2014, 2010, 2008, 2001, 1998, 1996, 1992, 1985, 1980, 1975, 1970, 1964, 1960, 1955, 1950, 1946, 1940, 1935, 1930
357 OAK ST N	2014, 2010, 2008, 2001, 1998, 1996, 1992, 1985, 1980, 1975, 1970, 1925
36 CHIPPEWA ST E	2014, 2010, 2008, 2001, 1998, 1996, 1992, 1985, 1980, 1975, 1970, 1964, 1950, 1946, 1940, 1935, 1930, 1925
360 ELM ST	2014, 2010, 2008, 2001, 1998, 1996, 1992, 1985, 1980, 1975, 1970, 1925

FINDINGS

Address Researched	Address Not Identified in Research Source
360 N OAK ST	2014, 2010, 2008, 2001, 1998, 1996, 1992, 1985, 1980, 1975, 1970, 1964, 1960, 1955, 1950, 1946, 1940, 1935, 1930
360 OAK ST N	2014, 2010, 2008, 2001, 1998, 1996, 1992, 1985, 1980, 1975, 1970, 1964, 1960, 1955, 1950, 1925
361 ELM ST	2014, 2010, 2008, 2001, 1998, 1996, 1992, 1985, 1980, 1975, 1964, 1940, 1935, 1930, 1925
361 N OAK ST	2014, 2010, 2008, 2001, 1998, 1996, 1992, 1985, 1980, 1975, 1970, 1964, 1960, 1955, 1950, 1946, 1940, 1935, 1930
361 OAK ST N	2014, 2010, 2008, 2001, 1998, 1996, 1992, 1985, 1980, 1975, 1970, 1925
362 N OAK PHONES ST	2014, 2010, 2008, 2001, 1998, 1996, 1992, 1985, 1980, 1975, 1970, 1964, 1960, 1955, 1950, 1946, 1940, 1935, 1930
362 N OAK ST	2014, 2010, 2008, 2001, 1996, 1992, 1985, 1980, 1975, 1970, 1964, 1960, 1955, 1950, 1946, 1940, 1935, 1930
362 OAK PHONES	2014, 2010, 2008, 2001, 1998, 1996, 1992, 1985, 1980, 1975, 1970, 1964, 1960, 1955, 1950, 1946, 1940, 1935, 1930
362 OAK ST	2014, 2010, 2001, 1998, 1996, 1992, 1985, 1980, 1975, 1970, 1964, 1960, 1955, 1950, 1946, 1940, 1935, 1930, 1925
362 Oak St	2008, 2001, 1998, 1996, 1992, 1985, 1980, 1975, 1970, 1964, 1960, 1955, 1950, 1946, 1940, 1935, 1930, 1925
362 Oak St	2008, 2001, 1998, 1996, 1992, 1985, 1980, 1975, 1970, 1964, 1960, 1955, 1950, 1946, 1940, 1935, 1930, 1925
362 OAK ST N	2014, 2010, 2008, 2001, 1998, 1996, 1925
363 ELM ST	2014, 2010, 2008, 2001, 1998, 1996, 1992, 1985, 1980, 1975, 1960, 1955, 1950, 1946, 1940, 1935, 1930, 1925
364 EL ST	2014, 2010, 2008, 2001, 1998, 1996, 1992, 1985, 1980, 1975, 1970, 1964, 1960, 1955, 1950, 1946, 1940, 1935, 1930
364 ELM ST	2014, 2010, 2008, 2001, 1998, 1996, 1992, 1985, 1980, 1975, 1970, 1964, 1960, 1955, 1950
364 OAK ST N	2014, 2010, 2008, 2001, 1998, 1996, 1992, 1985, 1980, 1975, 1970, 1964, 1960, 1925
365 N OAK ST	2014, 2010, 2008, 2001, 1998, 1996, 1992, 1985, 1980, 1975, 1970, 1964, 1960, 1955, 1950, 1946, 1940, 1935, 1930
365 OAK ST N	2014, 2010, 2008, 2001, 1998, 1996, 1992, 1985, 1980, 1975, 1970, 1964, 1960, 1955, 1925
366 ELM ST	2014, 2010, 2008, 2001, 1998, 1996, 1992, 1985, 1980, 1975, 1970, 1964, 1960, 1955, 1950, 1946, 1940
366 N OAK ST	2014, 2010, 2008, 1996, 1992, 1985, 1980, 1975, 1970, 1964, 1960, 1955, 1950, 1946, 1940, 1935, 1930
366 OAK ST N	2014, 2010, 2008, 2001, 1998, 1996, 1925
367 ELM ST	2014, 2010, 2008, 2001, 1998, 1996, 1992, 1985, 1980, 1975, 1970, 1964, 1960, 1955, 1950, 1946, 1940, 1935, 1930
367 N OAK ST	2014, 2010, 2008, 2001, 1998, 1996, 1992, 1985, 1980, 1975, 1970, 1964, 1960, 1955, 1950, 1946, 1940, 1935, 1930
367 OAK ST N	2014, 2010, 2008, 2001, 1998, 1996, 1992, 1985, 1980, 1975, 1970, 1964, 1960, 1955, 1925
368 ELM ST	2014, 2010, 2008, 2001, 1998, 1996, 1992, 1985, 1980, 1975, 1970

FINDINGS

Address Researched	Address Not Identified in Research Source
368 OAK ST N	2014, 2010, 2008, 2001, 1998, 1996, 1992, 1985, 1980, 1975, 1970, 1964, 1960, 1955, 1925
369 ELM ST	2014, 2010, 2008, 2001, 1998, 1996, 1992, 1985, 1980, 1975, 1970, 1964, 1960, 1955
369 N OAK ST	2014, 2010, 2008, 2001, 1998, 1996, 1992, 1985, 1980, 1975, 1970, 1964, 1960, 1955, 1950, 1946, 1940, 1935, 1930
369 OAK ST N	2014, 2010, 2008, 2001, 1998, 1996, 1992, 1985, 1980, 1975, 1970, 1925
37 CHIPPEWA ST E	2014, 2010, 2008, 2001, 1998, 1996, 1992, 1985, 1980, 1975, 1935, 1930, 1925
370 ELM ST	2014, 2010, 2008, 2001, 1998, 1996, 1992, 1985, 1980, 1975, 1970, 1964, 1960, 1955
370 N OAK ST	2014, 2010, 2008, 2001, 1998, 1996, 1992, 1985, 1980, 1975, 1970, 1964, 1960, 1955, 1950, 1946, 1940, 1935, 1930
370 OAK ST N	2014, 2010, 2008, 2001, 1998, 1996, 1992, 1985, 1980, 1975, 1970, 1964, 1960, 1955, 1950, 1946, 1940, 1935, 1925
370 S AVENUE ELM ST	2014, 2010, 2008, 2001, 1998, 1996, 1992, 1985, 1980, 1975, 1970, 1964, 1960, 1955, 1950, 1946, 1940, 1935, 1930
371 ELM ST	2014, 2010, 2008, 2001, 1998, 1996, 1992, 1985, 1980, 1975, 1970, 1964, 1960, 1955, 1925
371 N OAK ST	2014, 2010, 2008, 2001, 1998, 1996, 1992, 1985, 1980, 1975, 1970, 1964, 1960, 1955, 1950, 1946, 1940, 1935, 1930
371 OAK ST N	2014, 2010, 2008, 2001, 1998, 1996, 1992, 1985, 1980, 1975, 1970, 1925
372 EL ST	2014, 2010, 2008, 2001, 1998, 1996, 1992, 1985, 1980, 1975, 1970, 1964, 1960, 1955, 1950, 1946, 1940, 1935, 1930
372 OAK ST N	2014, 2010, 2008, 2001, 1998, 1996, 1992, 1985, 1980, 1975, 1970, 1950, 1946, 1940, 1935, 1930, 1925
373 ELM ST	2014, 2010, 2008, 2001, 1998, 1996, 1992, 1985, 1980, 1975, 1964, 1960, 1955, 1950, 1946, 1940, 1935, 1925
374 ELM ST	2014, 2010, 2008, 2001, 1998, 1996, 1992, 1985, 1980, 1975, 1970
374 N OAK ST	2014, 2010, 2008, 2001, 1998, 1996, 1992, 1985, 1980, 1975, 1970, 1964, 1960, 1955, 1950, 1946, 1940, 1935, 1930
374 OAK ST	2014, 2010, 2008, 2001, 1998, 1996, 1992, 1985, 1980, 1975, 1970, 1964, 1960, 1955, 1950, 1946, 1940, 1935, 1930
374 OAK ST N	2014, 2010, 2008, 2001, 1998, 1996, 1992, 1985, 1980, 1975, 1970, 1964, 1960, 1955, 1950, 1925
375 ELM ST	2014, 2010, 2008, 2001, 1998, 1996, 1992, 1985, 1980, 1975, 1925
375 N OAK ST	2014, 2010, 2008, 2001, 1998, 1996, 1992, 1985, 1980, 1975, 1970, 1964, 1960, 1955, 1950, 1946, 1940, 1935, 1930
375 OAK ST	2014, 2010, 2008, 2001, 1998, 1996, 1992, 1985, 1980, 1975, 1970, 1964, 1960, 1955, 1950, 1946, 1940, 1935, 1930
375 OAK ST N	2014, 2010, 2008, 2001, 1998, 1996, 1992, 1985, 1980, 1975, 1970, 1925
376 ELM ST	2014, 2010, 2008, 2001, 1998, 1996, 1992, 1985, 1980, 1975, 1970, 1964, 1960, 1955, 1950, 1946, 1940
376 OAK ST N	2014, 2010, 2008, 2001, 1998, 1996, 1992, 1985, 1980, 1975, 1970, 1925
377 ELM ST	2014, 2010, 2008, 2001, 1998, 1996, 1992, 1985, 1980, 1975

FINDINGS

Address Researched	Address Not Identified in Research Source
378 ELM ST	2014, 2010, 2008, 2001, 1998, 1996, 1992, 1985, 1980, 1975, 1970, 1930
378 N OAK ST	2014, 2010, 2008, 2001, 1998, 1996, 1992, 1985, 1980, 1975, 1970, 1964, 1960, 1955, 1950, 1946, 1940, 1935, 1930
378 OAK ST	2014, 2010, 2008, 2001, 1998, 1996, 1992, 1985, 1980, 1975, 1970, 1964, 1960, 1955, 1950, 1946, 1940, 1935, 1930
379 EL ST	2014, 2010, 2008, 2001, 1998, 1996, 1992, 1985, 1980, 1975, 1970, 1964, 1960, 1955, 1950, 1946, 1940, 1935, 1930
379 N OAK ST	2014, 2010, 2008, 2001, 1998, 1996, 1992, 1985, 1980, 1975, 1970, 1964, 1960, 1955, 1950, 1946, 1940, 1935, 1930
379 OAK ST N	2014, 2010, 2008, 2001, 1998, 1996, 1992, 1985, 1980, 1975, 1970, 1925
380 ELM ST	2014, 2010, 2008, 2001, 1998, 1996, 1992, 1985, 1980, 1975, 1970
380 N OAK ST	2014, 2010, 2008, 1998, 1996, 1992, 1985, 1980, 1975, 1970, 1964, 1960, 1955, 1950, 1946, 1940, 1935, 1930
380 OAK ST	2014, 2010, 2001, 1998, 1996, 1992, 1985, 1980, 1975, 1970, 1964, 1960, 1955, 1950, 1946, 1940, 1935, 1930, 1925
380 Oak St	2008, 2001, 1998, 1996, 1992, 1985, 1980, 1975, 1970, 1964, 1960, 1955, 1950, 1946, 1940, 1935, 1930, 1925
380 Oak St	2008, 2001, 1998, 1996, 1992, 1985, 1980, 1975, 1970, 1964, 1960, 1955, 1950, 1946, 1940, 1935, 1930, 1925
380 OAK ST N	2014, 2010, 2008, 2001, 1998, 1996, 1925
381 ELM ST	2014, 2010, 2008, 2001, 1998, 1996, 1992, 1985, 1980, 1975, 1970
381 N OAK ST	2014, 2010, 2008, 2001, 1998, 1996, 1992, 1985, 1980, 1975, 1970, 1964, 1960, 1955, 1950, 1946, 1940, 1935, 1930
381 OAK ST	2014, 2010, 2008, 2001, 1998, 1996, 1992, 1985, 1980, 1975, 1970, 1964, 1960, 1955, 1950, 1946, 1940, 1935, 1930
381 OAK ST N	2014, 2010, 2008, 2001, 1998, 1996, 1992, 1985, 1980, 1975, 1970, 1925
382 ELM ST	2014, 2010, 2008, 2001, 1998, 1996, 1992, 1985, 1980, 1975, 1970
382 N OAK ST	2014, 2010, 2008, 2001, 1998, 1996, 1992, 1985, 1980, 1975, 1970, 1964, 1960, 1955, 1950, 1946, 1940, 1935, 1930
382 OAK ST N	2014, 2010, 2008, 2001, 1998, 1996, 1992, 1985, 1980, 1975, 1925
383 N OAK ST	2014, 2010, 2008, 2001, 1998, 1996, 1992, 1985, 1980, 1975, 1970, 1964, 1960, 1955, 1950, 1946, 1940, 1935, 1930
383 OAK ST N	2014, 2010, 2008, 2001, 1998, 1996, 1992, 1985, 1980, 1975, 1970, 1925
384 ELM ST	2014, 2010, 2008, 2001, 1998, 1996, 1992, 1985, 1980, 1975, 1970, 1964, 1960, 1955, 1950, 1930, 1925
385 ELLICOTT SQ	2014, 2010, 2008, 2001, 1998, 1996, 1992, 1985, 1980, 1975, 1970, 1964, 1960, 1955, 1950, 1946, 1940, 1935, 1930
385 ELM ST	2014, 2010, 2008, 2001, 1998, 1996, 1992, 1985, 1980, 1975, 1970, 1964, 1960
385 N OAK ST	2014, 2010, 2008, 2001, 1998, 1996, 1992, 1985, 1980, 1975, 1970, 1964, 1960, 1955, 1950, 1946, 1940, 1935, 1930
385 OAK ST N	2014, 2010, 2008, 2001, 1998, 1996, 1992, 1985, 1980, 1975, 1970, 1925
386 ELLICOTT ST	2014, 2010, 2008, 2001, 1998, 1996, 1992, 1985, 1980, 1975, 1970, 1964, 1960, 1925

FINDINGS

Address Researched	Address Not Identified in Research Source
386 ELM ST	2014, 2010, 2008, 2001, 1998, 1996, 1992, 1985, 1980, 1975, 1970, 1930, 1925
386 N OAK ST	2014, 2010, 2008, 2001, 1998, 1996, 1992, 1985, 1980, 1975, 1970, 1964, 1960, 1955, 1950, 1946, 1940, 1935, 1930
386 OAK ST N	2014, 2010, 2008, 2001, 1998, 1996, 1992, 1985, 1980, 1975, 1925
387 ELM ST	2014, 2010, 2008, 2001, 1998, 1996, 1992, 1985, 1980, 1975, 1970
388 ELM ST	2014, 2010, 2008, 2001, 1998, 1996, 1992, 1985, 1980, 1975, 1970, 1964, 1960, 1955, 1950, 1946, 1940, 1935, 1930
388 N OAK ST	2014, 2010, 2008, 2001, 1998, 1996, 1992, 1985, 1980, 1975, 1970, 1964, 1960, 1955, 1950, 1946, 1940, 1935, 1930
388 OAK ST N	2014, 2010, 2008, 2001, 1998, 1996, 1992, 1985, 1980, 1975, 1925
389 ELLICOTT ST	2014, 2010, 2008, 2001, 1998, 1996, 1992, 1985, 1980, 1975, 1970, 1964, 1960, 1955, 1950, 1946, 1940, 1935, 1925
389 ELM ST	2014, 2010, 2008, 2001, 1998, 1996, 1992, 1985, 1980, 1975
389 N OAK ST	2014, 2010, 2008, 2001, 1998, 1996, 1992, 1985, 1980, 1975, 1970, 1964, 1960, 1955, 1950, 1946, 1940, 1935, 1930
389 OAK ST N	2014, 2010, 2008, 2001, 1998, 1996, 1992, 1985, 1980, 1975, 1970, 1940, 1925
39 CHIPPEWA ST E	2014, 2010, 2008, 2001, 1998, 1996, 1992, 1985, 1980, 1975, 1970, 1964, 1960, 1925
39 E CHIPPEWA ST	2014, 2010, 2008, 2001, 1998, 1996, 1992, 1985, 1980, 1975, 1970, 1964, 1960, 1955, 1950, 1946, 1940, 1935, 1930
390 ELLICOTT SQ	2014, 2010, 2008, 2001, 1998, 1996, 1992, 1985, 1980, 1975, 1970, 1964, 1960, 1955, 1950, 1946, 1940, 1935, 1930
390 ELM ST	2014, 2010, 2008, 2001, 1998, 1996, 1992, 1985, 1980, 1975, 1970, 1960, 1955, 1950, 1946, 1940, 1935, 1930, 1925
390 N OAK ST	2014, 2010, 2008, 2001, 1998, 1996, 1992, 1985, 1980, 1975, 1970, 1964, 1960, 1955, 1950, 1946, 1940, 1935, 1930
390 OAK ST N	2014, 2010, 2008, 2001, 1998, 1996, 1992, 1985, 1980, 1975, 1970, 1925
391 ELLICOTT ST	2014, 2010, 2001, 1998, 1996, 1992, 1985, 1980, 1975
391 Ellicott St	2008, 2001, 1998, 1996, 1992, 1985, 1980, 1975, 1970, 1964, 1960, 1955, 1950, 1946, 1940, 1935, 1930, 1925
391 Ellicott St	2008, 2001, 1998, 1996, 1992, 1985, 1980, 1975, 1970, 1964, 1960, 1955, 1950, 1946, 1940, 1935, 1930, 1925
391 ELM 4 ST	2014, 2010, 2008, 2001, 1998, 1996, 1992, 1985, 1980, 1975, 1970, 1964, 1960, 1955, 1950, 1946, 1940, 1935, 1930
391 ELM ST	2014, 2010, 2008, 2001, 1998, 1996, 1992, 1985, 1980, 1975
391 N OAK ST	2014, 2010, 2008, 2001, 1998, 1996, 1992, 1985, 1980, 1975, 1970, 1964, 1960, 1955, 1950, 1946, 1940, 1935, 1930
391 OAK ST N	2014, 2010, 2008, 2001, 1998, 1996, 1992, 1985, 1980, 1975, 1970, 1925
392 ELLICOTT SQ	2014, 2010, 2008, 1998, 1996, 1992, 1985, 1980, 1975, 1970, 1964, 1960, 1955, 1950, 1946, 1940, 1935, 1930
392 ELLICOTT ST	2014, 2010, 2008, 2001, 1996, 1992, 1985, 1980, 1975, 1970, 1964, 1960, 1955, 1950, 1946, 1940, 1935, 1930, 1925
392 ELM	2014, 2010, 2008, 2001, 1998, 1996, 1992, 1985, 1980, 1975, 1970, 1964, 1960, 1955, 1950, 1946, 1940, 1935, 1930

FINDINGS

Address Researched	Address Not Identified in Research Source
392 ELM ST	2014, 2010, 2008, 2001, 1998, 1996, 1992, 1985, 1980, 1975, 1970, 1964
393 ELLICOTT ST	2014, 2010, 2008, 1998, 1996, 1975, 1970, 1925
393 ELM ST	2014, 2010, 2008, 2001, 1998, 1996, 1992, 1985, 1980, 1975
393 OAK ST N	2014, 2010, 2008, 2001, 1998, 1996, 1992, 1985, 1980, 1975, 1970, 1964, 1960, 1955, 1950, 1946, 1940, 1925
394 ELLICOTT SQ	2014, 2010, 2008, 2001, 1998, 1996, 1992, 1985, 1980, 1975, 1970, 1964, 1960, 1955, 1950, 1946, 1940, 1935, 1930
394 ELM ST	2014, 2010, 2008, 2001, 1998, 1996, 1992, 1985, 1980, 1975, 1970
394 N OAK ST	2014, 2010, 2008, 2001, 1998, 1996, 1992, 1985, 1980, 1975, 1970, 1964, 1960, 1955, 1950, 1946, 1940, 1935, 1930
394 OAK ST	2014, 2010, 2008, 2001, 1998, 1996, 1992, 1985, 1980, 1975, 1970, 1964, 1960, 1955, 1950, 1946, 1940, 1935, 1930
394 OAK ST N	2014, 2010, 2008, 2001, 1998, 1996, 1992, 1985, 1980, 1975, 1970, 1925
395 ELLICOTT SQ	2014, 2010, 2008, 2001, 1998, 1996, 1992, 1985, 1980, 1975, 1970, 1964, 1960, 1955, 1950, 1946, 1940, 1935, 1930
395 ELLICOTT ST	2014, 2010, 2008, 2001, 1998, 1996, 1992, 1985, 1980
395 N OAK ST	2014, 2010, 2008, 2001, 1998, 1996, 1992, 1985, 1980, 1975, 1970, 1964, 1960, 1955, 1950, 1946, 1940, 1935, 1930
395 OAK ST N	2014, 2010, 2008, 2001, 1998, 1996, 1992, 1985, 1980, 1975, 1970, 1964, 1960, 1955, 1950, 1946, 1940, 1930, 1925
396 ELLICOTT SQ	2014, 2010, 2008, 1998, 1996, 1992, 1985, 1980, 1975, 1970, 1964, 1960, 1955, 1950, 1946, 1940, 1935, 1930, 1925
396 N OAK ST	2014, 2010, 2008, 2001, 1998, 1996, 1992, 1985, 1980, 1975, 1970, 1964, 1960, 1955, 1950, 1946, 1940, 1935, 1930
396 OAK ST N	2014, 2010, 2008, 2001, 1998, 1996, 1992, 1985, 1980, 1975, 1970, 1925
397 ELM ST	2014, 2010, 2008, 2001, 1998, 1996, 1992, 1985, 1980, 1975, 1970, 1964, 1960, 1955
397 OAK ST	2014, 2010, 2008, 2001, 1998, 1996, 1992, 1985, 1980, 1975, 1970, 1964, 1960, 1955, 1950, 1946, 1940, 1935, 1930
398 ELLICOTT SQ	2014, 2010, 2008, 2001, 1998, 1996, 1992, 1985, 1980, 1975, 1970, 1964, 1960, 1955, 1950, 1946, 1940, 1935, 1930
399 ELM ST	2014, 2010, 2008, 2001, 1998, 1996, 1992, 1985, 1980, 1975
399 N OAK ST	2014, 2010, 2008, 2001, 1998, 1996, 1992, 1985, 1980, 1975, 1970, 1964, 1960, 1955, 1950, 1946, 1940, 1935, 1930
399 OAK ST N	2014, 2010, 2008, 2001, 1998, 1996, 1992, 1985, 1980, 1975, 1970, 1925
4 150 GENESEE ST	2014, 2010, 2008, 2001, 1998, 1996, 1992, 1985, 1980, 1975, 1970, 1964, 1960, 1955, 1950, 1946, 1940, 1935, 1930
4 385 ELM ST	2014, 2010, 2008, 2001, 1998, 1996, 1992, 1985, 1980, 1975, 1970, 1964, 1960, 1955, 1950, 1946, 1940, 1935, 1930
40 CHIPPEWA ST E	2014, 2010, 2008, 2001, 1998, 1996, 1992, 1985, 1980, 1975, 1970, 1964, 1960, 1925
400 ELLICOTT ASHLAND ST	2014, 2010, 2008, 2001, 1998, 1996, 1992, 1985, 1980, 1975, 1970, 1964, 1960, 1955, 1950, 1946, 1940, 1935, 1930

FINDINGS

Address Researched	Address Not Identified in Research Source
400 ELLICOTT SQ	2014, 2010, 2008, 2001, 1998, 1996, 1992, 1985, 1980, 1975, 1970, 1964, 1960, 1955, 1950, 1946, 1940, 1935, 1930
400 ELM ST	2014, 2010, 2008, 2001, 1998, 1996, 1992, 1985, 1980, 1975, 1970
401 ELLICOTT ST	2014, 2010, 2008, 2001, 1998, 1996, 1992, 1985, 1980, 1975, 1970, 1964, 1960, 1955, 1950, 1946, 1940, 1935, 1925
401 N OAK ST	2014, 2010, 2008, 2001, 1998, 1996, 1992, 1985, 1980, 1975, 1970, 1964, 1960, 1955, 1950, 1946, 1940, 1935, 1930
402 ELM ST	2014, 2010, 2008, 2001, 1998, 1996, 1992, 1985, 1980, 1975, 1970
402 N OAK ST	2014, 2010, 2008, 2001, 1998, 1996, 1992, 1985, 1980, 1975, 1970, 1964, 1960, 1955, 1950, 1946, 1940, 1935, 1930
402 OAK ST N	2014, 2010, 2008, 2001, 1998, 1996, 1992, 1985, 1980, 1975, 1970, 1925
403 ELLICOTT SQ	2014, 2010, 2008, 2001, 1998, 1996, 1992, 1985, 1980, 1975, 1970, 1964, 1960, 1955, 1950, 1946, 1940, 1935, 1930
403 ELM ST	2014, 2010, 2008, 2001, 1998, 1996, 1992, 1985, 1980, 1975, 1970, 1964
404 ELLICOTT ST	2014, 2010, 2008, 2001, 1998, 1996, 1992, 1985, 1980, 1975, 1970, 1964, 1960, 1955, 1950, 1946, 1940, 1935, 1925
404 ELM ST	2014, 2010, 2008, 2001, 1998, 1996, 1992, 1985, 1980, 1975, 1970
404 OAK ST N	2014, 2010, 2008, 2001, 1998, 1996, 1992, 1985, 1980, 1975, 1925
405 ELLICOTT SQ	2014, 2010, 2008, 2001, 1996, 1992, 1985, 1980, 1975, 1970, 1964, 1960, 1955, 1950, 1946, 1940, 1935, 1930, 1925
405 ELLICOTT ST	2014, 2010, 2008, 2001, 1998, 1996, 1992, 1985, 1980, 1975, 1970, 1964, 1960, 1955, 1950, 1946, 1940, 1935, 1925
405 ELM	2014, 2010, 2008, 2001, 1998, 1996, 1992, 1985, 1980, 1975, 1970, 1964, 1960, 1955, 1950, 1946, 1940, 1935, 1930
405 ELM ST	2014, 2010, 2008, 2001, 1998, 1996, 1992, 1985, 1980, 1975
405 N OAK ST	2014, 2010, 2008, 2001, 1998, 1996, 1992, 1985, 1980, 1975, 1970, 1964, 1960, 1955, 1950, 1946, 1940, 1935, 1930
405 OAK ST	2014, 2010, 2008, 2001, 1998, 1996, 1992, 1985, 1980, 1975, 1970, 1964, 1960, 1955, 1950, 1946, 1940, 1935, 1930
405 OAK ST N	2014, 2010, 2008, 2001, 1998, 1996, 1992, 1985, 1980, 1975, 1970, 1925
406 ELLICOTT ST	2014, 2010, 2008, 2001, 1998, 1996, 1992, 1985, 1980, 1975, 1970, 1964, 1960, 1955, 1950, 1946, 1940, 1935, 1925
406 ELM ST	2014, 2010, 2008, 2001, 1998, 1996, 1992, 1985, 1980, 1975, 1970
406 N OAK ST	2014, 2010, 2008, 2001, 1998, 1996, 1992, 1985, 1980, 1975, 1970, 1964, 1960, 1955, 1950, 1946, 1940, 1935, 1930
406 OAK ST N	2014, 2010, 2008, 2001, 1998, 1996, 1992, 1985, 1980, 1975, 1970, 1925
407 N OAK ST	2014, 2010, 2008, 2001, 1998, 1996, 1992, 1985, 1980, 1975, 1970, 1964, 1960, 1955, 1950, 1946, 1940, 1935, 1930
407 OAK ST	2014, 2010, 2008, 2001, 1998, 1996, 1992, 1985, 1980, 1975, 1970, 1964, 1960, 1955, 1950, 1946, 1940, 1935, 1930
407 OAK ST N	2014, 2010, 2008, 2001, 1998, 1996, 1992, 1985, 1980, 1975, 1970, 1925
408 ELLICOTT ST	2014, 2010, 2008, 2001, 1998, 1996, 1992, 1985, 1980, 1975, 1970, 1964, 1960, 1955, 1925

FINDINGS

Address Researched	Address Not Identified in Research Source
409 ELM H 427 DO ST	2014, 2010, 2008, 2001, 1998, 1996, 1992, 1985, 1980, 1975, 1970, 1964, 1960, 1955, 1950, 1946, 1940, 1935, 1930
409 ELM ST	2014, 2010, 2008, 2001, 1998, 1996, 1992, 1985, 1980, 1975
409 N OAK ST	2014, 2010, 2008, 2001, 1998, 1996, 1992, 1985, 1980, 1975, 1970, 1964, 1960, 1955, 1950, 1946, 1940, 1935, 1930
409 OAK ST N	2014, 2010, 2008, 2001, 1998, 1996, 1992, 1985, 1980, 1975, 1970, 1925
41 CHIPPEWA ST E	2014, 2010, 2008, 2001, 1998, 1996, 1992, 1985, 1980, 1975, 1970, 1964, 1960, 1946, 1940, 1935, 1925
410 ELL UCOTT ST	2014, 2010, 2008, 2001, 1998, 1996, 1992, 1985, 1980, 1975, 1970, 1964, 1960, 1955, 1950, 1946, 1940, 1935, 1930
410 ELLCOTT ST	2014, 2010, 2008, 2001, 1998, 1996, 1992, 1985, 1980, 1975, 1970, 1964, 1960, 1955, 1950, 1946, 1940, 1935, 1930
410 ELLICOTT ST	2014, 2010, 2008, 2001, 1998, 1996, 1992, 1985, 1980, 1975, 1970, 1964
410 ELLLCOTT ST	2014, 2010, 2008, 2001, 1998, 1996, 1992, 1985, 1980, 1975, 1970, 1964, 1960, 1955, 1950, 1946, 1940, 1935, 1930
410 ELM R 567 ELLICOTT ST	2014, 2010, 2008, 2001, 1998, 1996, 1992, 1985, 1980, 1975, 1970, 1964, 1960, 1955, 1950, 1946, 1940, 1935, 1930
410 ELM ST	2014, 2010, 2008, 2001, 1998, 1996, 1992, 1985, 1980, 1975, 1970, 1925
410 N OAK ST	2014, 2010, 2008, 2001, 1998, 1996, 1992, 1985, 1980, 1975, 1970, 1964, 1960, 1955, 1950, 1946, 1940, 1935, 1930
410 OAK ST N	2014, 2010, 2008, 2001, 1998, 1996, 1992, 1985, 1980, 1975, 1925
411 ELLICOTT ST	2014, 2010, 2008, 2001, 1998, 1996, 1992, 1985, 1980, 1975, 1970, 1964, 1960, 1955, 1950, 1946, 1940, 1935, 1925
411 N OAK ST	2014, 2010, 2008, 2001, 1998, 1996, 1992, 1985, 1980, 1975, 1970, 1964, 1960, 1955, 1950, 1946, 1940, 1935, 1930
411 OAK ST N	2014, 2010, 2008, 2001, 1998, 1996, 1992, 1985, 1980, 1975, 1970, 1925
412 ELM ST	2014, 2010, 2008, 2001, 1998, 1996, 1992, 1985, 1980, 1975, 1970, 1940
413 N OAK ST	2014, 2010, 2008, 2001, 1998, 1996, 1992, 1985, 1980, 1975, 1970, 1964, 1960, 1955, 1950, 1946, 1940, 1935, 1930
413 OAK ST N	2014, 2010, 2008, 2001, 1998, 1996, 1992, 1985, 1980, 1975, 1970, 1925
414 N OAK ST	2014, 2010, 2008, 2001, 1998, 1996, 1992, 1985, 1980, 1975, 1970, 1964, 1960, 1955, 1950, 1946, 1940, 1935, 1930
414 OAK ST	2014, 2010, 2008, 2001, 1998, 1996, 1992, 1985, 1980, 1975, 1970, 1964, 1960, 1955, 1950, 1946, 1940, 1935, 1930
414 OAK ST N	2014, 2010, 2008, 2001, 1998, 1996, 1992, 1985, 1980, 1975, 1940, 1925
415 ELLICOTT ST	2014, 2010, 2008, 2001, 1998, 1996, 1992, 1985, 1980, 1975, 1970, 1964, 1960, 1955, 1950, 1946, 1940, 1935, 1925
415 OAK ST	2014, 2010, 2008, 2001, 1998, 1996, 1992, 1985, 1980, 1975, 1970, 1964, 1960, 1955, 1950, 1946, 1940, 1935, 1925
416 N OAK ST	2014, 2010, 2008, 2001, 1998, 1996, 1992, 1985, 1980, 1975, 1970, 1964, 1960, 1955, 1950, 1946, 1940, 1935, 1930
416 OAK ST N	2014, 2010, 2008, 2001, 1998, 1996, 1992, 1985, 1980, 1975, 1925
419 ELLICOTT ST	2014, 2010, 2008, 2001, 1998, 1996, 1992, 1985, 1980, 1975, 1950

FINDINGS

Address Researched	Address Not Identified in Research Source
419 ELM ST	2014, 2010, 2008, 2001, 1998, 1996, 1992, 1985, 1980, 1975, 1970
420 ELLICOTT ST	2014, 2010, 2008, 2001, 1998, 1996, 1992, 1985, 1980, 1975, 1970, 1964, 1960, 1955, 1950, 1946, 1940, 1935, 1930
420 ELM ST	2014, 2010, 2008, 2001, 1998, 1996, 1992, 1985, 1980, 1975, 1970
421 ELLICOTT ST	2014, 2010, 2008, 2001, 1998, 1996, 1992, 1985, 1980, 1975, 1970, 1964, 1960, 1955, 1940, 1935, 1930, 1925
421 ELM R 126 E TUPPER ST	2014, 2010, 2008, 2001, 1998, 1996, 1992, 1985, 1980, 1975, 1970, 1964, 1960, 1955, 1950, 1946, 1940, 1935, 1930
421 ELM ST	2014, 2010, 2008, 2001, 1998, 1996, 1992, 1985, 1980, 1975, 1970
423 ELLICOTT ST	2014, 2010, 2008, 2001, 1998, 1996, 1992, 1985, 1980, 1975
423 ELM ST	2014, 2010, 2008, 2001, 1998, 1996, 1992, 1985, 1980, 1975, 1970
425 ELLICOTT	2014, 2010, 2008, 2001, 1998, 1996, 1992, 1985, 1980, 1975, 1970, 1964, 1960, 1955, 1950, 1946, 1940, 1935, 1930
425 ELLICOTT SQ	2014, 2010, 2008, 2001, 1998, 1996, 1992, 1985, 1980, 1975, 1970, 1964, 1960, 1955, 1950, 1946, 1940, 1935, 1930
425 ELLICOTT ST	2014, 2010, 2008, 2001, 1998, 1996, 1992, 1985, 1980, 1975
425 ELM ST	2014, 2010, 2008, 2001, 1998, 1996, 1992, 1985, 1980, 1975, 1970, 1964, 1960, 1955, 1950, 1946, 1940, 1935, 1930
426 ELLICOTT ST	2014, 2010, 2008, 2001, 1998, 1996, 1992, 1985, 1980, 1975, 1970, 1964, 1960, 1955, 1950, 1946, 1940, 1935, 1925
427 ELLICOTT SQ	2014, 2010, 2008, 2001, 1998, 1996, 1992, 1985, 1980, 1975, 1970, 1964, 1960, 1955, 1950, 1946, 1940, 1935, 1930
427 ELLICOTT ST	2014, 2010, 2008, 2001, 1998, 1996, 1992, 1985, 1980, 1975, 1930, 1925
427 ELM ST	2014, 2010, 2008, 2001, 1998, 1996, 1992, 1985, 1980, 1975, 1970
428 ELLICOTT ST	2014, 2010, 2008, 2001, 1998, 1996, 1992, 1985, 1980, 1975, 1970, 1964, 1960, 1955, 1950, 1946, 1940, 1935, 1925
428 Ellicott St	2008, 2001, 1998, 1996, 1992, 1985, 1980, 1975, 1970, 1964, 1960, 1955, 1950, 1946, 1940, 1935, 1930, 1925
428 Ellicott St	2008, 2001, 1998, 1996, 1992, 1985, 1980, 1975, 1970, 1964, 1960, 1955, 1950, 1946, 1940, 1935, 1930, 1925
428 ELM ST	2014, 2010, 2008, 2001, 1998, 1996, 1992, 1985, 1980, 1975, 1970, 1925
429 ELLICOTT ST	2014, 2010, 2008, 2001, 1998, 1996, 1992, 1985, 1980, 1975
429 ELM ST	2014, 2010, 2008, 2001, 1998, 1996, 1992, 1985, 1980, 1975, 1970
43 CHIPPEWA ST E	2014, 2010, 2008, 2001, 1998, 1996, 1992, 1985, 1980, 1975, 1970, 1925
43 E CHIPPEWA ST	2014, 2010, 2008, 2001, 1998, 1996, 1992, 1985, 1980, 1975, 1970, 1964, 1960, 1955, 1950, 1946, 1940, 1935, 1930
430 ELM ST	2014, 2010, 2008, 2001, 1998, 1996, 1992, 1985, 1980, 1975, 1970, 1964
431 ELLICOTT ST	2014, 2010, 2008, 1998, 1996, 1940
432 ELLICOTT SQ	2014, 2010, 2008, 2001, 1998, 1996, 1992, 1985, 1980, 1975, 1970, 1964, 1960, 1955, 1950, 1946, 1940, 1935, 1930
432 ELLICOTT ST	2014, 2010, 2008, 2001, 1998, 1996, 1992, 1985, 1980, 1975, 1970, 1964, 1960, 1955, 1950, 1946, 1940, 1935, 1925

FINDINGS

Address Researched	Address Not Identified in Research Source
433 ELLICOTT	2014, 2010, 2008, 2001, 1998, 1996, 1992, 1985, 1980, 1975, 1970, 1964, 1960, 1955, 1950, 1946, 1940, 1935, 1930
433 ELLICOTT ST	2014, 2010, 2008, 2001, 1998, 1996
433 ELM ST	2014, 2010, 2008, 2001, 1998, 1996, 1992, 1985, 1980, 1975, 1970
434 ELM ST	2014, 2010, 2008, 2001, 1998, 1996, 1992, 1985, 1980, 1975, 1970
435 ELM ST	2014, 2010, 2008, 2001, 1998, 1996, 1992, 1985, 1980, 1975, 1970
436 ELLICOTT ST	2014, 2010, 2008, 2001, 1998, 1996, 1992, 1985, 1975, 1970, 1964, 1960, 1955, 1950, 1946, 1940, 1935, 1925
436 ELM ST	2014, 2010, 2008, 2001, 1998, 1996, 1992, 1985, 1980, 1975, 1970
437 ELLICOTT ST	2014, 2010, 1996
437 Ellicott St	2008, 2001, 1998, 1996, 1992, 1985, 1980, 1975, 1970, 1964, 1960, 1955, 1950, 1946, 1940, 1935, 1930, 1925
437 Ellicott St	2008, 2001, 1998, 1996, 1992, 1985, 1980, 1975, 1970, 1964, 1960, 1955, 1950, 1946, 1940, 1935, 1930, 1925
437 ELM ST	2014, 2010, 2008, 2001, 1998, 1996, 1992, 1985, 1980, 1975, 1970
438 ELM ST	2014, 2010, 2008, 2001, 1998, 1996, 1992, 1985, 1980, 1975, 1970
439 ELLICOTT ST	2014, 2010, 2008, 1996
439 ELM ST	2014, 2010, 2008, 2001, 1998, 1996, 1992, 1985, 1980, 1975, 1970, 1925
440 ELLICOTT ST	2014, 2010, 2008, 2001, 1998, 1996, 1992, 1985, 1980, 1975, 1970, 1964, 1960, 1955, 1950, 1946, 1940, 1935, 1925
440 ELM ST	2014, 2010, 2008, 2001, 1998, 1996, 1992, 1985, 1980, 1975, 1970
441 ELM ST	2014, 2010, 2008, 2001, 1998, 1996, 1992, 1985, 1980, 1975, 1970
442 ELLICOTT ST	2014, 2010, 2008, 2001, 1998, 1996, 1992, 1985, 1980, 1975, 1970, 1964, 1960, 1955, 1950, 1946, 1940, 1935, 1930
442 ELM ST	2014, 2010, 2008, 2001, 1998, 1996, 1992, 1985, 1980, 1975, 1970
443 ELLICOTT ST	2014, 2010, 2008, 2001, 1998, 1996, 1992, 1985, 1980, 1970, 1964, 1960
443 ELLIOTT ST	2014, 2010, 2008, 2001, 1998, 1996, 1992, 1985, 1980, 1975, 1970, 1964, 1960, 1955, 1950, 1946, 1940, 1935, 1930
445 ELLICOTT ST	2014, 2010, 2008, 1998, 1996, 1980
445 ELM ST	2014, 2010, 2008, 2001, 1998, 1996, 1992, 1985, 1980, 1975, 1970
446 ELM ST	2014, 2010, 2008, 2001, 1998, 1996, 1992, 1985, 1980, 1975, 1970
447 ELLICOTT ST	2014, 2010, 2008, 2001, 1998, 1996, 1992, 1985, 1980, 1975, 1970, 1964, 1960, 1940, 1925
447 ELM ST	2014, 2010, 2008, 2001, 1998, 1996, 1992, 1985, 1980, 1975, 1970
448 ELM ST	2014, 2010, 2008, 2001, 1998, 1996, 1992, 1985, 1980, 1975, 1970
449 ELLICOTT ST	2014, 2010, 2008, 2001, 1998, 1996, 1992, 1985, 1980, 1975, 1970, 1964, 1960
45 CHIPPEWA ST E	2014, 2010, 2008, 2001, 1998, 1996, 1992, 1985, 1980, 1975, 1970, 1964, 1930, 1925

FINDINGS

Address Researched	Address Not Identified in Research Source
450 ELLICOTT SQ	2014, 2010, 2008, 2001, 1998, 1996, 1992, 1985, 1980, 1975, 1970, 1964, 1960, 1955, 1950, 1946, 1940, 1935, 1930
450 ELM ST	2014, 2010, 2008, 2001, 1998, 1996, 1992, 1985, 1980, 1975, 1970, 1946
451 ELLICOTT ST	2014, 2010, 2008, 2001, 1998, 1996, 1992, 1985, 1980, 1975, 1970, 1964, 1960, 1955
451 ELM ST	2014, 2010, 2008, 2001, 1998, 1996, 1992, 1985, 1980, 1975, 1970
452 ELM ST	2014, 2010, 2008, 2001, 1998, 1996, 1992, 1985, 1980, 1975, 1970
453 ELLICOTT SQ	2014, 2010, 2008, 2001, 1998, 1996, 1992, 1985, 1980, 1975, 1970, 1964, 1960, 1955, 1950, 1946, 1940, 1935, 1930
453 ELM ST	2014, 2010, 2008, 2001, 1998, 1996, 1992, 1985, 1980, 1975, 1970
454 ELM ST	2014, 2010, 2008, 2001, 1998, 1996, 1992, 1985, 1980, 1975, 1970
456 ELLICOTT SQ	2014, 2010, 2008, 2001, 1998, 1996, 1992, 1985, 1980, 1975, 1970, 1964, 1960, 1955, 1950, 1946, 1940, 1935, 1930
457 ELILCOTT ST	2014, 2010, 2008, 2001, 1998, 1996, 1992, 1985, 1980, 1975, 1970, 1964, 1960, 1955, 1950, 1946, 1940, 1935, 1930
457 ELLICOTT SQ	2014, 2010, 2008, 2001, 1998, 1996, 1992, 1985, 1980, 1975, 1970, 1964, 1960, 1955, 1950, 1946, 1940, 1935, 1930
457 ELLICOTT ST	2014, 2010, 2008, 2001, 1998, 1996, 1992, 1985, 1980
457 ELM ST	2014, 2010, 2008, 2001, 1998, 1996, 1992, 1985, 1980, 1975, 1970
458 ELM ST	2014, 2010, 2008, 2001, 1998, 1996, 1992, 1985, 1980, 1975, 1970, 1960, 1955, 1950, 1946, 1940, 1935, 1930, 1925
459 ELM ST	2014, 2010, 2008, 2001, 1998, 1996, 1992, 1985, 1980, 1975, 1970
460 ELLICOTT SQ	2014, 2010, 2008, 2001, 1998, 1996, 1992, 1985, 1980, 1975, 1970, 1964, 1960, 1955, 1950, 1946, 1940, 1935, 1930
460 ELM ST	2014, 2010, 2008, 2001, 1998, 1996, 1992, 1985, 1980, 1975, 1970
461 ELLICOTT ST	2014, 2010, 2001, 1998, 1996, 1992, 1985, 1980, 1975, 1925
461 Ellicott St	2008, 2001, 1998, 1996, 1992, 1985, 1980, 1975, 1970, 1964, 1960, 1955, 1950, 1946, 1940, 1935, 1930, 1925
461 Ellicott St	2008, 2001, 1998, 1996, 1992, 1985, 1980, 1975, 1970, 1964, 1960, 1955, 1950, 1946, 1940, 1935, 1930, 1925
462 ELM ST	2014, 2010, 2008, 2001, 1998, 1996, 1992, 1985, 1980, 1975, 1970
463 ELLICOTT ST	2014, 2010, 2008, 2001, 1998, 1996, 1992, 1985, 1980, 1975, 1970, 1925
464 ELLICOTT	2014, 2010, 2008, 2001, 1998, 1996, 1992, 1985, 1980, 1975, 1970, 1964, 1960, 1955, 1950, 1946, 1940, 1935, 1930
464 ELLICOTT SQ	2014, 2010, 2008, 2001, 1998, 1996, 1992, 1985, 1980, 1975, 1970, 1964, 1960, 1955, 1950, 1946, 1940, 1935, 1930
464 ELM ST	2014, 2010, 2008, 2001, 1998, 1996, 1992, 1985, 1980, 1975, 1970
465 ELLICOTT ST	2014, 2010, 2001, 1998, 1996, 1992, 1985, 1980, 1975
465 Ellicott St	2008, 2001, 1998, 1996, 1992, 1985, 1980, 1975, 1970, 1964, 1960, 1955, 1950, 1946, 1940, 1935, 1930, 1925
465 Ellicott St	2008, 2001, 1998, 1996, 1992, 1985, 1980, 1975, 1970, 1964, 1960, 1955, 1950, 1946, 1940, 1935, 1930, 1925

FINDINGS

Address Researched	Address Not Identified in Research Source
465 ELMN ST	2014, 2010, 2008, 2001, 1998, 1996, 1992, 1985, 1980, 1975, 1970, 1964, 1960, 1955, 1950, 1946, 1940, 1935, 1930
468 ELLICOTT SQ	2014, 2010, 2008, 2001, 1998, 1996, 1992, 1985, 1980, 1975, 1970, 1964, 1960, 1955, 1950, 1946, 1940, 1935, 1930
468 ELM ST	2014, 2010, 2008, 2001, 1998, 1996, 1992, 1985, 1980, 1975, 1970
469 ELLICOTT ST	2014, 2010, 2008, 2001, 1998, 1996, 1992, 1985, 1980, 1975, 1970, 1964, 1960, 1925
47 CHIPPEWA ST E	2014, 2010, 2008, 2001, 1998, 1996, 1992, 1985, 1980, 1975, 1970, 1964, 1930, 1925
470 ELLICOTT SQ	2014, 2010, 2008, 2001, 1998, 1996, 1992, 1985, 1980, 1975, 1970, 1964, 1960, 1955, 1950, 1946, 1940, 1935, 1930
470 ELM ST	2014, 2010, 2008, 2001, 1998, 1996, 1992, 1985, 1980, 1975, 1970
471 ELLICOTT ST	2014, 2010, 2008, 2001, 1998, 1996, 1992, 1985, 1980, 1975, 1970, 1964, 1960
472 ELLICOTT ST	2014, 2010, 2008, 2001, 1998, 1996, 1992, 1985, 1980, 1975, 1970, 1964, 1960, 1955, 1950, 1925
473 ELLICOTT ST	2014, 2010, 2008, 2001, 1998, 1996, 1992, 1985, 1980, 1975, 1970, 1964, 1960, 1946
474 ELLICOTT SQ	2014, 2010, 2008, 2001, 1998, 1996, 1992, 1985, 1980, 1975, 1970, 1964, 1960, 1955, 1950, 1946, 1940, 1935, 1930
475 ELLICOTT ST	2014, 2010, 1996, 1975, 1970, 1925
475 Ellicott St	2008, 2001, 1998, 1996, 1992, 1985, 1980, 1975, 1970, 1964, 1960, 1955, 1950, 1946, 1940, 1935, 1930, 1925
475 Ellicott St	2008, 2001, 1998, 1996, 1992, 1985, 1980, 1975, 1970, 1964, 1960, 1955, 1950, 1946, 1940, 1935, 1930, 1925
476 ELM ST	2014, 2010, 2008, 2001, 1998, 1996, 1992, 1985, 1980, 1975, 1970
477 ELLICOTT ST	2014, 2010, 2008, 2001, 1998, 1996, 1992, 1985, 1980, 1975, 1970, 1964, 1960, 1955, 1950, 1925
478 E LM ST	2014, 2010, 2008, 2001, 1998, 1996, 1992, 1985, 1980, 1975, 1970, 1964, 1960, 1955, 1950, 1946, 1940, 1935, 1930
478 ELLICOTT SQ	2014, 2010, 2008, 2001, 1998, 1996, 1992, 1985, 1980, 1975, 1970, 1964, 1960, 1955, 1950, 1946, 1940, 1935, 1930
478 ELM ST	2014, 2010, 2008, 2001, 1998, 1996, 1992, 1985, 1980, 1975, 1970
480 ELLICOTT SQ	2014, 2010, 2008, 2001, 1998, 1996, 1992, 1985, 1980, 1975, 1970, 1964, 1960, 1955, 1950, 1946, 1940, 1935, 1930
480 ELM ST	2014, 2010, 2008, 2001, 1998, 1996, 1992, 1985, 1980, 1975, 1970, 1935, 1930, 1925
481 ELIICOTT ST	2014, 2010, 2008, 2001, 1998, 1996, 1992, 1985, 1980, 1975, 1970, 1964, 1960, 1955, 1950, 1946, 1940, 1935, 1930
481 ELLICOTT ST	2014, 2010, 2008, 1998, 1996, 1925
482 ELLICOTT SQ	2014, 2010, 2008, 2001, 1998, 1996, 1992, 1985, 1980, 1975, 1970, 1964, 1960, 1955, 1950, 1946, 1940, 1935, 1930
483 ELLICOTT ST	2014, 2010, 2008, 2001, 1998, 1996, 1992, 1985, 1980, 1975, 1970, 1964, 1960, 1955, 1950, 1946
485 ELLICOTT SQ	2014, 2010, 2008, 2001, 1998, 1996, 1992, 1985, 1980, 1975, 1970, 1964, 1960, 1955, 1950, 1946, 1940, 1935, 1930

FINDINGS

Address Researched	Address Not Identified in Research Source
485 ELLICOTT ST	2014, 2010, 2008, 2001, 1998, 1996, 1975, 1964, 1960, 1955, 1950, 1946, 1925
486 ELLICOTT SQ	2014, 2010, 2008, 2001, 1998, 1996, 1992, 1985, 1980, 1975, 1970, 1964, 1960, 1955, 1950, 1946, 1940, 1935, 1930
486 ELLICOTT ST	2014, 2010, 2008, 2001, 1998, 1996, 1992, 1985, 1980, 1970, 1964, 1960, 1955, 1950, 1946, 1940, 1935, 1930, 1925
487 ELLICOTT SQ	2014, 2010, 2008, 2001, 1998, 1996, 1992, 1985, 1980, 1975, 1970, 1964, 1960, 1955, 1950, 1946, 1940, 1935, 1930
487 ELLICOTT ST	2014, 2010, 2008, 2001, 1998, 1996, 1992, 1985, 1980, 1975, 1970, 1940, 1925
488 ELLICOTT SQ	2014, 2010, 2008, 2001, 1998, 1996, 1992, 1985, 1980, 1975, 1970, 1964, 1960, 1955, 1950, 1946, 1940, 1935, 1930
489 ELLICOTT ST	2014, 2010, 2001, 1998, 1996, 1992, 1985, 1980, 1975, 1970, 1964, 1960
489 Ellicott St	2008, 2001, 1998, 1996, 1992, 1985, 1980, 1975, 1970, 1964, 1960, 1955, 1950, 1946, 1940, 1935, 1930, 1925
489 Ellicott St	2008, 2001, 1998, 1996, 1992, 1985, 1980, 1975, 1970, 1964, 1960, 1955, 1950, 1946, 1940, 1935, 1930, 1925
49 CHIPPEWA ST E	2014, 2010, 2008, 2001, 1998, 1996, 1992, 1985, 1980, 1975, 1970, 1964, 1960, 1955, 1950, 1930, 1925
491 ELLICOTT ST	2014, 2010, 2008, 2001, 1998, 1996, 1992, 1985, 1980, 1975, 1970, 1925
492 ELLICOTT ST	2014, 2010, 2008, 2001, 1998, 1996, 1992, 1985, 1980, 1975, 1970, 1964, 1960, 1955, 1946, 1940, 1935, 1930, 1925
493 ELLICOTT ST	2014, 2010, 2008, 2001, 1998, 1996, 1992, 1985, 1980, 1975, 1970, 1964, 1960, 1955, 1950, 1946, 1935, 1930, 1925
494 ELLICOTT SQ	2014, 2010, 2008, 2001, 1998, 1996, 1992, 1985, 1980, 1975, 1970, 1964, 1960, 1955, 1950, 1946, 1940, 1935, 1930
495 ELLICOTT	2014, 2010, 2008, 2001, 1998, 1996, 1992, 1985, 1980, 1975, 1970, 1964, 1960, 1955, 1950, 1946, 1940, 1935, 1930
495 ELLICOTT SQ	2014, 2010, 2008, 2001, 1998, 1996, 1992, 1985, 1980, 1975, 1970, 1964, 1960, 1955, 1950, 1946, 1940, 1935, 1930
495 ELLICOTT ST	2014, 2010, 2008, 2001, 1998, 1996, 1992, 1985, 1980, 1975, 1970, 1964, 1960, 1955, 1950, 1946, 1940, 1935, 1930
497 ELLICOTT SQ	2014, 2010, 2008, 2001, 1998, 1996, 1992, 1985, 1980, 1975, 1970, 1964, 1960, 1955, 1950, 1946, 1940, 1935, 1930
497 ELLICOTT ST	2014, 2010, 2008, 2001, 1998, 1996, 1992, 1985, 1980, 1975, 1970, 1964, 1960, 1955
50 CHIPPEWA ST E	2014, 2010, 2008, 2001, 1998, 1996, 1992, 1985, 1980, 1975, 1970, 1964, 1955, 1946, 1940, 1935, 1930, 1925
500 Ellicott St	2008, 2001, 1998, 1996, 1992, 1985, 1980, 1975, 1970, 1964, 1960, 1955, 1950, 1946, 1940, 1935, 1930, 1925
500 Ellicott St	2008, 2001, 1998, 1996, 1992, 1985, 1980, 1975, 1970, 1964, 1960, 1955, 1950, 1946, 1940, 1935, 1930, 1925
501 ELLICOTT SQ	2014, 2010, 2008, 2001, 1998, 1996, 1992, 1985, 1980, 1975, 1970, 1964, 1960, 1955, 1950, 1946, 1940, 1935, 1930
501 ELLICOTT ST	2014, 2010, 2008, 2001, 1996, 1992, 1985
503 ELLICOTT SQ	2014, 2010, 2008, 2001, 1998, 1996, 1992, 1985, 1980, 1975, 1970, 1964, 1960, 1955, 1950, 1946, 1940, 1935, 1930
503 ELLICOTT ST	2014, 2010, 2008, 2001, 1998, 1996, 1992, 1985, 1980, 1975, 1970, 1964

FINDINGS

Address Researched	Address Not Identified in Research Source
504 ELLICOTT ST	2014, 2010, 2008, 2001, 1998, 1996, 1992, 1985, 1980, 1975, 1970, 1964, 1960, 1950, 1946, 1940, 1935, 1930, 1925
505 ELLICOTT ST	2014, 2010, 2008, 2001, 1998, 1996, 1992, 1985, 1980, 1975, 1970, 1964
507 ELLICOTT ST	2014, 2010, 2008, 2001, 1998, 1996, 1992, 1985, 1980, 1975, 1970
54 CHIPPEWA ST E	2014, 2010, 2008, 2001, 1998, 1996, 1992, 1985, 1980, 1975, 1970, 1960, 1955, 1950, 1946, 1940, 1935, 1930, 1925
567 WASH ST	2014, 2010, 2008, 2001, 1998, 1996, 1992, 1985, 1980, 1975, 1970, 1964, 1960, 1955, 1950, 1946, 1940, 1935, 1930
567 WASHINGTON PHONE SENECA 6366 ST	2014, 2010, 2008, 2001, 1998, 1996, 1992, 1985, 1980, 1975, 1970, 1964, 1960, 1955, 1950, 1946, 1940, 1935, 1930
567 WASHINGTON PHONE SENECA ST	2014, 2010, 2008, 2001, 1998, 1996, 1992, 1985, 1980, 1975, 1970, 1964, 1960, 1955, 1950, 1946, 1940, 1935, 1930
567 WASHINGTON ST	2014, 2010, 2008, 2001, 1998, 1996, 1992, 1985, 1980, 1975
569 WASHINGTON ST	2014, 2010, 2008, 2001, 1998, 1996, 1992, 1985, 1980, 1975, 1970, 1964, 1960, 1955, 1950, 1946, 1940, 1925
58 GENESEE ST	2014, 2010, 2008, 2001, 1998, 1996, 1992, 1985, 1980, 1975, 1970, 1964, 1925
5883 400 ELM ST	2014, 2010, 2008, 2001, 1998, 1996, 1992, 1985, 1980, 1975, 1970, 1964, 1960, 1955, 1950, 1946, 1940, 1935, 1930
592 WASHINGTON ST	2014, 2010, 2008, 2001, 1998, 1996, 1992, 1985, 1980, 1975
596 WASHINGTON ST	2014, 2010, 2008, 2001, 1998, 1996, 1992
598 WASHINGTON ST	2014, 2010, 2008, 2001, 1998, 1996, 1992, 1985, 1980, 1975, 1970, 1964, 1960, 1955, 1950, 1946, 1940, 1925
60 GENESEE ST	2014, 2010, 2008, 2001, 1998, 1996, 1992, 1985, 1980, 1975, 1970, 1964, 1925
600 WASH ST	2014, 2010, 2008, 2001, 1998, 1996, 1992, 1985, 1980, 1975, 1970, 1964, 1960, 1955, 1950, 1946, 1940, 1935, 1930
600 WASHINGTON R 95 S ELMWOOD ST	2014, 2010, 2008, 2001, 1998, 1996, 1992, 1985, 1980, 1975, 1970, 1964, 1960, 1955, 1950, 1946, 1940, 1935, 1930
600 WASHINGTON ST	2014, 2010, 2008, 2001, 1998, 1996, 1992, 1985
601 WASHINGTON ST	2014, 2010, 2008, 2001, 1998, 1996, 1992, 1985, 1980, 1970, 1964, 1960, 1955, 1950, 1946, 1940, 1935, 1930, 1925
602 WASHINGTON ST	2014, 2010, 2008, 2001, 1998, 1996
604 WASHINGTON ST	2014, 2010, 2008, 2001, 1998, 1996, 1992, 1985, 1925
606 WASHINGTON ST	2014, 2010, 2008, 2001, 1998, 1996, 1992, 1985, 1980, 1975, 1970, 1964, 1960, 1955, 1950, 1925
608 WASHINGTON ST	2014, 2010, 2008, 2001, 1998, 1996, 1992, 1985, 1925
61 GENESEE H T 070 TENNY ST	2014, 2010, 2008, 2001, 1998, 1996, 1992, 1985, 1980, 1975, 1970, 1964, 1960, 1955, 1950, 1946, 1940, 1935, 1930
61 GENESEE ST	2014, 2010, 2008, 2001, 1998, 1996, 1992, 1985, 1980, 1975
610 WASHINGTON R 365 HUNTING ST	2014, 2010, 2008, 2001, 1998, 1996, 1992, 1985, 1980, 1975, 1970, 1964, 1960, 1955, 1950, 1946, 1940, 1935, 1930
610 WASHINGTON ST	2014, 2010, 2008, 2001, 1998, 1996, 1992, 1985, 1980, 1925
612 WASHINGTON ST	2014, 2010, 2008, 2001, 1998, 1996, 1992, 1985, 1946, 1940, 1935, 1930, 1925

FINDINGS

Address Researched	Address Not Identified in Research Source
614 WASHINGTON ST	2014, 2010, 2008, 2001, 1998, 1996, 1992, 1985, 1980, 1975, 1970, 1964, 1960, 1955, 1946, 1940, 1935, 1930, 1925
615 WASHINGTON ST	2014, 2010, 2008, 2001, 1998, 1996, 1975, 1960, 1955, 1950, 1946, 1940, 1935, 1930, 1925
616 WASH	2014, 2010, 2008, 2001, 1998, 1996, 1992, 1985, 1980, 1975, 1970, 1964, 1960, 1955, 1950, 1946, 1940, 1935, 1930
616 WASH ST	2014, 2010, 2008, 2001, 1998, 1996, 1992, 1985, 1980, 1975, 1970, 1964, 1960, 1955, 1950, 1946, 1940, 1935, 1930
616 WASHINGTON ST	2014, 2010, 2008, 2001, 1998, 1996, 1992, 1985, 1925
618 WASHINGTON ST	2014, 2010, 2008, 2001, 1998, 1996, 1992, 1985, 1980, 1925
62 CHIPPEWA ST E	2014, 2010, 2008, 2001, 1998, 1996, 1992, 1985, 1980, 1960, 1940, 1935, 1930, 1925
62 GENESEE ST	2014, 2010, 2008, 2001, 1998, 1996, 1925
62 GENESEE ST W	2014, 2010, 2008, 2001, 1998, 1996, 1992, 1985, 1980, 1975, 1970, 1964, 1960, 1955, 1950, 1935, 1930, 1925
620 WASHINGTON H 42 ST	2014, 2010, 2008, 2001, 1998, 1996, 1992, 1985, 1980, 1975, 1970, 1964, 1960, 1955, 1950, 1946, 1940, 1935, 1930
620 WASHINGTON ST	2014, 2010, 2008, 2001, 1998, 1996, 1992, 1985, 1980
622 WASHINGTON ST	2014, 2010, 2008, 2001, 1998, 1996, 1992, 1985, 1980, 1975, 1970, 1964, 1960, 1955, 1950, 1946, 1940, 1925
624 WASH ST	2014, 2010, 2008, 2001, 1998, 1996, 1992, 1985, 1980, 1975, 1970, 1964, 1960, 1955, 1950, 1946, 1940, 1935, 1930
624 WASHINGTON R DO ST	2014, 2010, 2008, 2001, 1998, 1996, 1992, 1985, 1980, 1975, 1970, 1964, 1960, 1955, 1950, 1946, 1940, 1935, 1930
624 WASHINGTON ST	2014, 2010, 2008, 2001, 1998, 1996, 1992, 1985, 1980, 1975
624 WASHNGTON ST	2014, 2010, 2008, 2001, 1998, 1996, 1992, 1985, 1980, 1975, 1970, 1964, 1960, 1955, 1950, 1946, 1940, 1935, 1930
628 WASHINGTON ST	2014, 2010, 1996, 1992
628 Washington St	2008, 2001, 1998, 1996, 1992, 1985, 1980, 1975, 1970, 1964, 1960, 1955, 1950, 1946, 1940, 1935, 1930, 1925
628 Washington St	2008, 2001, 1998, 1996, 1992, 1985, 1980, 1975, 1970, 1964, 1960, 1955, 1950, 1946, 1940, 1935, 1930, 1925
63 GENESEE ST	2014, 2010, 2008, 2001, 1998, 1996, 1992, 1985, 1980, 1975, 1950, 1946, 1940, 1935, 1925
630 WASHINGTON ST	2014, 2010, 2008, 2001, 1998, 1996, 1992, 1985, 1980, 1975, 1970, 1925
632 WASHINGTON ST	2014, 2010, 2008, 2001, 1998, 1996, 1992, 1985, 1964, 1960, 1955, 1930, 1925
633 WASHINGTON ST	2014, 2010, 2008, 2001, 1998, 1996, 1992, 1985, 1980, 1975, 1970, 1964, 1960, 1955, 1950, 1946, 1940, 1935, 1930
634 WASHING ST	2014, 2010, 2008, 2001, 1998, 1996, 1992, 1985, 1980, 1975, 1970, 1964, 1960, 1955, 1950, 1946, 1940, 1935, 1930
634 WASHINGTON ST	2014, 2010, 2008, 2001, 1998, 1996, 1992, 1985, 1930
636 WASHINGTON H 544 ELLICOTT ST	2014, 2010, 2008, 2001, 1998, 1996, 1992, 1985, 1980, 1975, 1970, 1964, 1960, 1955, 1950, 1946, 1940, 1935, 1930
636 WASHINGTON ST	2014, 2010, 2008, 2001, 1998, 1996, 1992, 1985, 1925

FINDINGS

Address Researched	Address Not Identified in Research Source
638 WASHINGTON ST	2014, 2010, 2008, 2001, 1998, 1996, 1992, 1985, 1950, 1946, 1925
64 CHIPPEWA ST E	2014, 2010, 2008, 2001, 1998, 1996, 1992, 1985, 1980, 1960, 1925
64 E CHIPPEWA R 254 RILEY ST	2014, 2010, 2008, 2001, 1998, 1996, 1992, 1985, 1980, 1975, 1970, 1964, 1960, 1955, 1950, 1946, 1940, 1935, 1930
64 GENESEE ST	2014, 2010, 2008, 2001, 1998, 1996, 1992, 1985, 1980, 1975, 1970, 1946, 1925
64 GENESEE ST W	2014, 2010, 2008, 2001, 1998, 1996, 1992, 1985, 1980, 1975, 1970, 1964, 1960, 1955, 1950, 1935, 1930, 1925
646 WASHINGTON ST	2014, 2010, 2008, 2001, 1998, 1996, 1992, 1985, 1975, 1970, 1964, 1960, 1955, 1950, 1946, 1940, 1935, 1930, 1925
65 GENESEE H 450 CONNECTICUT ST	2014, 2010, 2008, 2001, 1998, 1996, 1992, 1985, 1980, 1975, 1970, 1964, 1960, 1955, 1950, 1946, 1940, 1935, 1930
65 GENESEE ST	2014, 2010, 2008, 2001, 1998, 1996, 1992, 1985, 1980, 1975, 1955, 1925
650 WASHINGTON ST	2014, 2010, 2008, 2001, 1998, 1996, 1992, 1985, 1980, 1975, 1970, 1964, 1960, 1955, 1950, 1946, 1925
651 WASH ST	2014, 2010, 2008, 2001, 1998, 1996, 1992, 1985, 1980, 1975, 1970, 1964, 1960, 1955, 1950, 1946, 1940, 1935, 1930
651 WASHING ST	2014, 2010, 2008, 2001, 1998, 1996, 1992, 1985, 1980, 1975, 1970, 1964, 1960, 1955, 1950, 1946, 1940, 1935, 1930
651 WASHINGTON ST	2014, 2010, 1998, 1996
651 Washington St	2008, 2001, 1998, 1996, 1992, 1985, 1980, 1975, 1970, 1964, 1960, 1955, 1950, 1946, 1940, 1935, 1930, 1925
651 Washington St	2008, 2001, 1998, 1996, 1992, 1985, 1980, 1975, 1970, 1964, 1960, 1955, 1950, 1946, 1940, 1935, 1930, 1925
654 WASHINGTON ST	2014, 2010, 2008, 2001, 1998, 1996, 1992, 1985, 1980, 1975, 1970, 1964, 1960, 1955, 1940, 1935, 1930, 1925
656 WASHINGTON ST	2014, 2010, 2008, 2001, 1998, 1996, 1992, 1985, 1980, 1975, 1970, 1964, 1960, 1955, 1950, 1946, 1930, 1925
66 CHIPPEWA ST E	2014, 2010, 2008, 2001, 1998, 1996, 1992, 1985, 1980, 1925
66 E CHIPPEWA ST	2014, 2010, 2008, 2001, 1998, 1996, 1992, 1985, 1980, 1975, 1970, 1964, 1960, 1955, 1950, 1946, 1940, 1935, 1930
66 GENESEE ST	2014, 2010, 2008, 2001, 1998, 1996, 1992, 1985, 1980, 1975, 1970, 1964, 1960, 1955, 1950, 1946, 1940, 1935, 1930
664 WASHINGTON ST	2014, 2010, 2008, 2001, 1998, 1996, 1980, 1964, 1960, 1955, 1940, 1935, 1930, 1925
67 GENESEE ST	2014, 2010, 2008, 2001, 1998, 1996, 1992, 1985, 1980, 1975, 1970, 1964, 1960, 1955, 1950, 1925
68 CHIPPEWA ST E	2014, 2010, 2008, 2001, 1998, 1996, 1992, 1985, 1980, 1925
68 E CHIPPEWA H 344 HIGHGATE ST	2014, 2010, 2008, 2001, 1998, 1996, 1992, 1985, 1980, 1975, 1970, 1964, 1960, 1955, 1950, 1946, 1940, 1935, 1930
68 GENESEE ST	2014, 2010, 2008, 2001, 1998, 1996, 1992, 1985, 1980, 1975, 1970, 1964, 1925
69 GENESEE NR EL	2014, 2010, 2008, 2001, 1998, 1996, 1992, 1985, 1980, 1975, 1970, 1964, 1960, 1955, 1950, 1946, 1940, 1935, 1930
69 GENESEE ST	2014, 2010, 2008, 2001, 1998, 1996, 1992, 1985, 1980, 1975, 1970, 1964, 1960, 1925

FINDINGS

Address Researched	Address Not Identified in Research Source
70 GENESEE ST	2014, 2010, 2008, 2001, 1998, 1996, 1992, 1985, 1980, 1975, 1970, 1964, 1925
71 GENESEE H 304 LAFAYETTE AVE	2014, 2010, 2008, 2001, 1998, 1996, 1992, 1985, 1980, 1975, 1970, 1964, 1960, 1955, 1950, 1946, 1940, 1935, 1930
71 GENESEE R DO ST	2014, 2010, 2008, 2001, 1998, 1996, 1992, 1985, 1980, 1975, 1970, 1964, 1960, 1955, 1950, 1946, 1940, 1935, 1930
71 GENESEE ST	2014, 2010, 2008, 2001, 1998, 1996, 1992, 1985, 1980, 1975, 1970, 1964, 1960, 1925
72 GENESEE ST	2014, 2010, 2008, 2001, 1998, 1996, 1992, 1985, 1980, 1975, 1970, 1964, 1925
73 GENESEE ST	2014, 2010, 2008, 2001, 1998, 1996, 1992, 1985, 1980, 1975, 1970, 1964, 1960
74 GENESEE ST	2014, 2010, 2008, 2001, 1998, 1996, 1992, 1985, 1980, 1975, 1970, 1925
74 GENESEE ST W	2014, 2010, 2008, 2001, 1998, 1996, 1992, 1985, 1980, 1975, 1970, 1946, 1940, 1935, 1925
76 GENESEE H 274 NORTHAMPTON ST	2014, 2010, 2008, 2001, 1998, 1996, 1992, 1985, 1980, 1975, 1970, 1964, 1960, 1955, 1950, 1946, 1940, 1935, 1930
76 GENESEE ST	2014, 2010, 2008, 2001, 1998, 1996, 1992, 1985, 1980, 1975, 1970, 1925
76 GENESEE ST W	2014, 2010, 2008, 2001, 1998, 1996, 1992, 1985, 1980, 1950, 1925
78 GENESEE ST	2014, 2010, 2008, 2001, 1998, 1996, 1992, 1985, 1980, 1975, 1970, 1964, 1960, 1955, 1950, 1925
78 GENESEE ST W	2014, 2010, 2008, 2001, 1998, 1996, 1992, 1985, 1980, 1955, 1950, 1925
80 GENESEE ST	2014, 2010, 2008, 2001, 1998, 1996, 1992, 1985, 1980, 1975, 1970, 1964, 1960, 1955, 1950, 1946, 1940, 1925
80 GENESEE ST W	2014, 2010, 2008, 2001, 1998, 1996, 1992, 1985, 1980, 1950, 1946, 1930, 1925
80 GENESEEE ST	2014, 2010, 2008, 2001, 1998, 1996, 1992, 1985, 1980, 1975, 1970, 1964, 1960, 1955, 1950, 1946, 1940, 1935, 1930
81 GENESEE ST W	2014, 2010, 2008, 2001, 1998, 1996, 1992, 1985, 1980, 1975, 1925
82 GENESEE	2014, 2010, 2008, 2001, 1998, 1996, 1992, 1985, 1980, 1975, 1970, 1964, 1960, 1955, 1950, 1946, 1940, 1935, 1930
82 GENESEE ST	2014, 2010, 2008, 2001, 1998, 1996, 1992, 1985, 1980, 1975, 1970, 1964, 1960, 1955, 1950, 1946, 1940, 1925
84 GENESEE ST	2014, 2010, 2008, 2001, 1998, 1996, 1992, 1985, 1980, 1975, 1970, 1964
85 GENESE H 105 OXFORD AVE	2014, 2010, 2008, 2001, 1998, 1996, 1992, 1985, 1980, 1975, 1970, 1964, 1960, 1955, 1950, 1946, 1940, 1935, 1930
85 GENESEE H 149 HUGHES ST	2014, 2010, 2008, 2001, 1998, 1996, 1992, 1985, 1980, 1975, 1970, 1964, 1960, 1955, 1950, 1946, 1940, 1935, 1930
85 GENESEE H 40 LAUREL ST	2014, 2010, 2008, 2001, 1998, 1996, 1992, 1985, 1980, 1975, 1970, 1964, 1960, 1955, 1950, 1946, 1940, 1935, 1930
85 GENESEE H 44 NEV	2014, 2010, 2008, 2001, 1998, 1996, 1992, 1985, 1980, 1975, 1970, 1964, 1960, 1955, 1950, 1946, 1940, 1935, 1930
85 GENESEE H 44 NEV ST	2014, 2010, 2008, 2001, 1998, 1996, 1992, 1985, 1980, 1975, 1970, 1964, 1960, 1955, 1950, 1946, 1940, 1935, 1930
85 GENESEE ST	2014, 2010, 2001, 1998, 1996, 1980, 1925
85 GENESEE ST W	2014, 2010, 2008, 2001, 1998, 1996, 1992, 1985, 1980, 1975, 1955, 1925

FINDINGS

Address Researched	Address Not Identified in Research Source
86 GENESEE ST	2014, 2010, 2008, 2001, 1998, 1996, 1992, 1985, 1975, 1970, 1964, 1960, 1955, 1950, 1946, 1940, 1935, 1930, 1925
87 GENESEE ST	2014, 2010, 2008, 2001, 1998, 1996, 1925
87 GENESEE ST W	2014, 2010, 2008, 2001, 1998, 1996, 1992, 1985, 1980, 1975, 1970, 1925
89 GENESEE ST	2014, 2010, 2008, 2001, 1998, 1996, 1992, 1985, 1925
89 GENESEE ST W	2014, 2010, 2008, 2001, 1998, 1996, 1992, 1985, 1980, 1975, 1970, 1964, 1960, 1955, 1950, 1946, 1940, 1925
91 GENESEE H 189 NORWOOD ST	2014, 2010, 2008, 2001, 1998, 1996, 1992, 1985, 1980, 1975, 1970, 1964, 1960, 1955, 1950, 1946, 1940, 1935, 1930
91 GENESEE ST	2014, 2010, 2008, 2001, 1998, 1996, 1992, 1985
93 GENESEE H 68 PRATT ST	2014, 2010, 2008, 2001, 1998, 1996, 1992, 1985, 1980, 1975, 1970, 1964, 1960, 1955, 1950, 1946, 1940, 1935, 1930
95 GENESEE ST	2014, 2010, 2008, 2001, 1998, 1996, 1985, 1980, 1975, 1925
95 GENESEE ST W	2014, 2010, 2008, 2001, 1998, 1996, 1975, 1964, 1960, 1955, 1950, 1946, 1940, 1935, 1930, 1925
96 GENESEE ST	2014, 2010, 2008, 2001, 1998, 1996, 1992, 1985, 1970, 1964, 1960, 1955, 1950, 1946, 1940, 1935, 1930
96 GENESEE ST W	2014, 2010, 2008, 2001, 1998, 1996, 1992, 1985, 1980, 1970, 1964, 1960, 1955, 1950, 1946, 1940, 1935, 1930, 1925
97 GENESEE R DO ST	2014, 2010, 2008, 2001, 1998, 1996, 1992, 1985, 1980, 1975, 1970, 1964, 1960, 1955, 1950, 1946, 1940, 1935, 1930
97 GENESEE ST	2014, 2010, 1996, 1925
97 Genesee St	2008, 2001, 1998, 1996, 1992, 1985, 1980, 1975, 1970, 1964, 1960, 1955, 1950, 1946, 1940, 1935, 1930, 1925
97 Genesee St	2008, 2001, 1998, 1996, 1992, 1985, 1980, 1975, 1970, 1964, 1960, 1955, 1950, 1946, 1940, 1935, 1930, 1925
98 GENESEE ST	2014, 2010, 2008, 2001, 1998, 1996, 1992, 1985, 1980, 1975, 1970, 1964, 1960, 1955, 1950, 1946, 1940, 1935, 1925
99 GENESEE H 48 LIN ST	2014, 2010, 2008, 2001, 1998, 1996, 1992, 1985, 1980, 1975, 1970, 1964, 1960, 1955, 1950, 1946, 1940, 1935, 1930
99 GENESEE PHONE ST	2014, 2010, 2008, 2001, 1998, 1996, 1992, 1985, 1980, 1975, 1970, 1964, 1960, 1955, 1950, 1946, 1940, 1935, 1930
99 Genesee St	2014, 2008, 2001, 1998, 1996, 1992, 1985, 1980, 1975, 1970, 1964, 1960, 1955, 1950, 1946, 1940, 1935, 1930, 1925
99 GENESEE ST	2014, 2010, 2008, 2001, 1998, 1996, 1925
99 Genesee St	2014, 2008, 2001, 1998, 1996, 1992, 1985, 1980, 1975, 1970, 1964, 1960, 1955, 1950, 1946, 1940, 1935, 1930, 1925

TARGET PROPERTY: ADDRESS NOT IDENTIFIED IN RESEARCH SOURCE

The following Target Property addresses were researched for this report, and the addresses were not identified in the research source.

Address Researched	Address Not Identified in Research Source
441 Ellicott & Associated Parcels	1996

APPENDIX E

MUNICIPAL RECORDS

Property: 334 OAK NORTH, Buffalo, 14203
SWIS: 140200 SBL: 111.39-1-11.1

Total	$250,000.00
Total Land	$100,000.00
County Taxable (Erie)	$250,000.00
Town Taxable	$250,000.00
School Taxable	$250,000.00
Village Taxable	$0.00
Equalization Rate	90%
Level of Assessment	90%
Full Market Value	$277,777.78

Site 1 of 1

Building 1 of 5 Next

Section 1 of 1

Boeck # - Description	0837 - 2-4 sty warehse wood mill constr
Construction Quality	2
Gross Floor Area	9840
Number of Stories	2
Story Height	14
Year Built / Effective Year Built	1940 / 1940
Condition	2 - Fair
Building Perimeter	652
Basement Perimeter	0
Basement SQFT	0
Number of Elevators	0
Air Conditioning %	0
Sprinkler %	0

Type	Commerical
Use	482 - Det row bldg
Ownership Code	-
Zoning	N-1C
Road Type	-
Water Supply	3 - Comm/public
Utilities	4 - Gas & elec
School District	Buffalo School - 140200
Neighborhood Code	4400
Census Tract	
Council	

Sale Date	
Sale Price	
Useable Sale	NO
Arms Length	NO
Prior Owner Name	
Deed Book	
Deed Page	
Deed Date	

Site #	Commercial Use	Total Units	Total Rentable Area (sqft.)
1	Row storage	1	4,797
1	External apt	9	9,594
1	Row retail	1	6,888
1	Multi-purpse	0	3,800
1	Nbhd tavern	0	1,800
1	Dstr wrhouse	1	9,058

Site #	Description	Quantity	Condition	Year Built	SQFT	Dimensions
1	LP4 - Pavng-asphlt	1	Normal	1986	10416	2604X4

Site #	Land Type	Acres	Front	Depth	SQFT	Soil Rating
1	01 - Primary	0	0	0	25683	Land: 1 Rating:

Owner Name	Address 1	Address 2	Unit Name	Unit Number	City/State/Zip
Buffalo Properties Ltd.,	535 NBroadway		Uppr		Nyack NY 10960

Code Description	Amount	Exemption %	Start Year	End Year
No Exemptions				

Code Description	Type	Primary Units	Secondary Units	Amount
SEWER - Sewer	A	0	0	$250,000.00

Property: 455 ELLICOTT, Buffalo, 14203
SWIS: 140200 SBL: 111.39-1-30.1

Total	$540,000.00
Total Land	$93,600.00
County Taxable (Erie)	$540,000.00
Town Taxable	$316,900.00
School Taxable	$316,900.00
Village Taxable	$0.00
Equalization Rate	90%
Level of Assessment	90%
Full Market Value	$600,000.00

Site 1 of 1

Building 1 of 1

Section 1 of 1

Boeck # - Description	0321 - 3 sty store load sup
Construction Quality	2
Gross Floor Area	8204
Number of Stories	3
Story Height	12
Year Built / Effective Year Built	1900 / 1990
Condition	4 - Good
Building Perimeter	977
Basement Perimeter	142
Basement SQFT	1170
Number of Elevators	0
Air Conditioning %	100
Sprinkler %	0

Type	Commerical
Use	472 - Kennel / vet
Ownership Code	-
Zoning	N-1C
Road Type	-
Water Supply	3 - Comm/public
Utilities	4 - Gas & elec
School District	Buffalo School - 140200
Neighborhood Code	4400
Census Tract	
Council	

Sale Date	
Sale Price	
Useable Sale	NO
Arms Length	NO
Prior Owner Name	
Deed Book	
Deed Page	
Deed Date	

Site #	Commercial Use	Total Units	Total Rentable Area (sqft.)
1	Kennel/vet	1	4,200
1	Parking lot	13	0
1	Row office	0	3,032
1	External apt	1	1,170

Site #	Description	Quantity	Condition	Year Built	SQFT	Dimensions

1	RP5 - Porch-up opn	0	Normal	2016	200	0X0
1	LP4 - Pavng-asphlt	1	Normal	1970	3705	0X0

Site #	Land Type	Acres	Front	Depth	SQFT	Soil Rating
1	01 - Primary	0	56.75	150	8512	Land: 1 Rating:

Owner Name	Address 1	Address 2	Unit Name	Unit Number	City/State/Zip
455 Ellicott Street LLC,	455 Ellicott St				Buffalo NY 14203

Code Description	Amount	Exemption %	Start Year	End Year
47596 - Mix-use Properties outside NYC	$223,100		2015	2026

Code Description	Type	Primary Units	Secondary Units	Amount
SEWER - Sewer	A	0	0	$540,000.00

Property: 441 ELLICOTT, Buffalo, 14203
SWIS: 140200 SBL: 111.39-1-29

Total	$302,000.00
Total Land	$186,900.00
County Taxable (Erie)	$302,000.00
Town Taxable	$302,000.00
School Taxable	$302,000.00
Village Taxable	$0.00
Equalization Rate	90%
Level of Assessment	90%
Full Market Value	$335,555.56

Site 1 of 1

Building 1 of 1

Section 1 of 1

Boeck # - Description	0837 - 2-4 sty warehse wood mill constr
Construction Quality	2
Gross Floor Area	9348
Number of Stories	2
Story Height	11
Year Built / Effective Year Built	1900 / 1900
Condition	2 - Fair
Building Perimeter	604
Basement Perimeter	0
Basement SQFT	0
Number of Elevators	0
Air Conditioning %	0
Sprinkler %	0

Type	Commerical
Use	482 - Det row bldg
Ownership Code	-
Zoning	N-1C
Road Type	-
Water Supply	3 - Comm/public
Utilities	4 - Gas & elec
School District	Buffalo School - 140200
Neighborhood Code	4400
Census Tract	
Council	

Sale Date	6/6/2000
Sale Price	$1.00
Useable Sale	NO
Arms Length	NO
Prior Owner Name	Adler Bruce,
Deed Book	10967
Deed Page	04364
Deed Date	6/7/2000

Site #	Commercial Use	Total Units	Total Rentable Area (sqft.)
1	Row storage	1	4,674
1	Row retail	1	4,674

Site #	Description	Quantity	Condition	Year Built	SQFT	Dimensions
No Improvements						

Site #	Land Type	Acres	Front	Depth	SQFT	Soil Rating
1	01 - Primary	0.39	0	0	16984	Land: 1 Rating:

Owner Name	Address 1	Address 2	Unit Name	Unit Number	City/State/Zip
Buffalo Properties Ltd.,	535 NBroadway		Uppr		Nyack NY 10960

Code Description	Amount	Exemption %	Start Year	End Year
No Exemptions				

Code Description	Type	Primary Units	Secondary Units	Amount
SEWER - Sewer	A	0	0	$302,000.00

Property: 328 OAK NORTH, Buffalo, 14203
SWIS: 140200 SBL: 111.39-1-12

Total	$40,000.00
Total Land	$30,000.00
County Taxable (Erie)	$40,000.00
Town Taxable	$40,000.00
School Taxable	$40,000.00
Village Taxable	$0.00
Equalization Rate	90%
Level of Assessment	90%
Full Market Value	$44,444.44

Site 1 of 1

Building 1 of 1

Section 1 of 1

Boeck # - Description	0837 - 2-4 sty warehse wood mill constr
Construction Quality	2
Gross Floor Area	6854
Number of Stories	3
Story Height	11
Year Built / Effective Year Built	1900 / 1900
Condition	2 - Fair
Building Perimeter	860
Basement Perimeter	346
Basement SQFT	2826
Number of Elevators	0
Air Conditioning %	100
Sprinkler %	0

Type	Commerical
Use	449 - Other Storage
Ownership Code	-
Zoning	N-1C
Road Type	-
Water Supply	3 - Comm/public
Utilities	4 - Gas & elec
School District	Buffalo School - 140200
Neighborhood Code	4400
Census Tract	
Council	

Sale Date	6/6/2000
Sale Price	$1.00
Useable Sale	NO
Arms Length	NO
Prior Owner Name	O E G Buffalo Properties,
Deed Book	10967
Deed Page	04425
Deed Date	6/7/2000

Site #	Commercial Use	Total Units	Total Rentable Area (sqft.)
1	Row storage	1	6,854

Site #	Description	Quantity	Condition	Year Built	SQFT	Dimensions
1	LP4 - Pavng-asphlt	1	Normal	1970	4469	0X0

Site #	Land Type	Acres	Front	Depth	SQFT	Soil Rating
1	01 - Primary	0	0	0	8700	Land: 1 Rating:

Owner Name	Address 1	Address 2	Unit Name	Unit Number	City/State/Zip
Buffalo Properties Ltd.,	535 NBroadway		Uppr		Nyack NY 10960

Code Description	Amount	Exemption %	Start Year	End Year
No Exemptions				

Code Description	Type	Primary Units	Secondary Units	Amount
SEWER - Sewer	A	0	0	$40,000.00

Property: 439 ELLICOTT, Buffalo, 14203
SWIS: 140200 SBL: 111.39-1-28

Total	$200,000.00
Total Land	$38,300.00
County Taxable (Erie)	$200,000.00
Town Taxable	$200,000.00
School Taxable	$200,000.00
Village Taxable	$0.00
Equalization Rate	90%
Level of Assessment	90%
Full Market Value	$222,222.22

Site 1 of 1

Building 1 of 1

Section 1 of 1

Boeck # - Description	0321 - 3 sty store load sup
Construction Quality	2
Gross Floor Area	7500
Number of Stories	3
Story Height	10
Year Built / Effective Year Built	1890 / 1890
Condition	3 - Normal
Building Perimeter	750
Basement Perimeter	250
Basement SQFT	2500
Number of Elevators	0
Air Conditioning %	0
Sprinkler %	0

Type	Commerical
Use	482 - Det row bldg
Ownership Code	-
Zoning	N-1C
Road Type	-
Water Supply	3 - Comm/public
Utilities	4 - Gas & elec
School District	Buffalo School - 140200
Neighborhood Code	4400
Census Tract	
Council	

Sale Date	12/29/2003 11:58:39 AM
Sale Price	$75,000.00
Useable Sale	NO
Arms Length	NO
Prior Owner Name	Abram Peter G & W,
Deed Book	11065
Deed Page	8595
Deed Date	12/30/2003

Site #	Commercial Use	Total Units	Total Rentable Area (sqft.)
1	Row retail	0	2,500
1	Row storage	0	5,000

Site #	Description	Quantity	Condition	Year Built	SQFT	Dimensions
No Improvements						

Site #	Land Type	Acres	Front	Depth	SQFT	Soil Rating
1	01 - Primary	0.08	0	0	3441	Land: 1 Rating:

Owner Name	Address 1	Address 2	Unit Name	Unit Number	City/State/Zip
439 Ellicott Street LLC,	441 Ellicott				Buffalo NY 14203-151

Code Description	Amount	Exemption %	Start Year	End Year
No Exemptions				

Code Description	Type	Primary Units	Secondary Units	Amount
SEWER - Sewer	A	0	0	$200,000.00

Property: 324 OAK NORTH, Buffalo, 14203
SWIS: 140200 SBL: 111.39-1-13

Total	$92,000.00
Total Land	$43,600.00
County Taxable (Erie)	$92,000.00
Town Taxable	$92,000.00
School Taxable	$92,000.00
Village Taxable	$0.00
Equalization Rate	90%
Level of Assessment	90%
Full Market Value	$102,222.22

Site 1 of 1

Building 1 of 1

Section 1 of 1

Boeck # - Description	0321 - 3 sty store load sup
Construction Quality	2
Gross Floor Area	10800
Number of Stories	3
Story Height	12
Year Built / Effective Year Built	1920 / 1920
Condition	2 - Fair
Building Perimeter	780
Basement Perimeter	260
Basement SQFT	3600
Number of Elevators	0
Air Conditioning %	0
Sprinkler %	0

Type	Commerical
Use	482 - Det row bldg
Ownership Code	-
Zoning	N-1C
Road Type	-
Water Supply	3 - Comm/public
Utilities	4 - Gas & elec
School District	Buffalo School - 140200
Neighborhood Code	4400
Census Tract	
Council	

Sale Date	6/6/2000
Sale Price	$1.00
Useable Sale	NO
Arms Length	NO
Prior Owner Name	Fitzpatrick Brian,
Deed Book	10967
Deed Page	04421
Deed Date	6/7/2000

Site #	Commercial Use	Total Units	Total Rentable Area (sqft.)
1	Row storage	0	10,800

Site #	Description	Quantity	Condition	Year Built	SQFT	Dimensions
No Improvements						

Site #	Land Type	Acres	Front	Depth	SQFT	Soil Rating
1	01 - Primary	0	0	0	3960	Land: 1 Rating:

Owner Name	Address 1	Address 2	Unit Name	Unit Number	City/State/Zip
Buffalo Properties LTD,	535 NBroadway		Uppr		Nyack NY 10960

Code Description	Amount	Exemption %	Start Year	End Year
No Exemptions				

Code Description	Type	Primary Units	Secondary Units	Amount
SEWER - Sewer	A	0	0	$92,000.00

Property: 435 ELLICOTT, Buffalo, 14203
SWIS: 140200 SBL: 111.39-1-26

Total	$288,000.00
Total Land	$32,500.00
County Taxable (Erie)	$288,000.00
Town Taxable	$288,000.00
School Taxable	$288,000.00
Village Taxable	$0.00
Equalization Rate	90%
Level of Assessment	90%
Full Market Value	$320,000.00

Site 1 of 1

Building 1 of 1

Section 1 of 1

Boeck # - Description	0321 - 3 sty store load sup
Construction Quality	2
Gross Floor Area	3525
Number of Stories	3
Story Height	10
Year Built / Effective Year Built	1900 / 1900
Condition	2 - Fair
Building Perimeter	420
Basement Perimeter	140
Basement SQFT	1125
Number of Elevators	0
Air Conditioning %	0
Sprinkler %	0

Type	Commerical
Use	482 - Det row bldg
Ownership Code	-
Zoning	N-1C
Road Type	-
Water Supply	3 - Comm/public
Utilities	4 - Gas & elec
School District	Buffalo School - 140200
Neighborhood Code	4400
Census Tract	
Council	

Sale Date	6/6/2000
Sale Price	$1.00
Useable Sale	NO
Arms Length	NO
Prior Owner Name	O.e.g. Buffalo Properties,
Deed Book	10967
Deed Page	04356
Deed Date	6/7/2000

Site #	Commercial Use	Total Units	Total Rentable Area (sqft.)
1	Restaurant	1	1,175
1	Row apt	2	1,175
1	Row storage	0	1,175

Site #	Description	Quantity	Condition	Year Built	SQFT	Dimensions
No Improvements						

Site #	Land Type	Acres	Front	Depth	SQFT	Soil Rating
1	01 - Primary	0	0	0	2950	Land: 1 Rating:

Owner Name	Address 1	Address 2	Unit Name	Unit Number	City/State/Zip
Buffalo Properties Ltd.,	535 NBroadway		Uppr		Nyack NY 10960

Code Description	Amount	Exemption %	Start Year	End Year
No Exemptions				

Code Description	Type	Primary Units	Secondary Units	Amount
SEWER - Sewer	A	0	0	$288,000.00

Property: 130 GENESEE, Buffalo, 14203
SWIS: 140200 SBL: 111.39-1-14

Total	$86,000.00
Total Land	$26,500.00
County Taxable (Erie)	$86,000.00
Town Taxable	$86,000.00
School Taxable	$86,000.00
Village Taxable	$0.00
Equalization Rate	90%
Level of Assessment	90%
Full Market Value	$95,555.56

Site 1 of 1

Building 1 of 1

Section 1 of 1

Boeck # - Description	0312 - 1 sty store load sup
Construction Quality	2
Gross Floor Area	1743
Number of Stories	1
Story Height	15
Year Built / Effective Year Built	1935 / 1935
Condition	3 - Normal
Building Perimeter	198
Basement Perimeter	0
Basement SQFT	0
Number of Elevators	0
Air Conditioning %	0
Sprinkler %	0

Type	Commerical
Use	464 - Office bldg.
Ownership Code	-
Zoning	N-1C
Road Type	-
Water Supply	3 - Comm/public
Utilities	4 - Gas & elec
School District	Buffalo School - 140200
Neighborhood Code	4400
Census Tract	
Council	

Sale Date	6/6/2000
Sale Price	$1.00
Useable Sale	NO
Arms Length	NO
Prior Owner Name	O.e.g. Buffalo Properties,
Deed Book	10967
Deed Page	04395
Deed Date	6/7/2000

Site #	Commercial Use	Total Units	Total Rentable Area (sqft.)
1	Row office	1	1,743

Site #	Description	Quantity	Condition	Year Built	SQFT	Dimensions
No Improvements						

Site #	Land Type	Acres	Front	Depth	SQFT	Soil Rating
1	01 - Primary	0	0	0	2405	Land: 1 Rating:

Owner Name	Address 1	Address 2	Unit Name	Unit Number	City/State/Zip
Buffalo Properties Ltd.,	535 NBroadway		Uppr		Nyack NY 10960

Code Description	Amount	Exemption %	Start Year	End Year
No Exemptions				

Code Description	Type	Primary Units	Secondary Units	Amount
SEWER - Sewer	A	0	0	$86,000.00

LOCATION 334 Oak St
PERMIT No. 41747 DATE APR 23 1914
OWNER Fred Weil
DESCRIPTION 1 S. Br. Add. Public Garage

YAWMAN & ERBE MFG. CO., ROCHESTER AND BUFFALO ~1565~ 5039 10M. 2-15

LOCATION 334-338. Oak St
PERMIT No. 19429 DATE Mar 18 1905. PLAN FILE
OWNER Fred Weill
DESCRIPTION 3 STORY Br. USE Livery
PERMIT No. DATE 190 . PLAN FILE
OWNER
DESCRIPTION STORY . USE

LOCKWOOD, STATIONER, BUFFALO. 29777.

LOCATION rear 334 Oak St
PERMIT No. 12786 DATE Feby 5 1901 . PLAN FILE
OWNER German Bank
DESCRIPTION 1 STORY Brick USE Wagon Shed
PERMIT No. DATE 190 . PLAN FILE
OWNER
DESCRIPTION STORY . USE

LOCKWOOD, STATIONER, BUFFALO. 29788.

LOCATION 340-342 North Oak St.
PERMIT NO. 47411 DATE 9/26/51
OWNER George J. Joy
DESCRIPTION Construct concrete block wholesale florist
$10,000

PWB-308

LOCATION 334-336 North Oak St.
PERMIT NO. RO 50352 DATE 8/10/51
OWNER George J. & Thos. J. Joy
DESCRIPTION Demolish 1st story portion and 3rd story of brick garage & factory.
$1000

PWB-308

LOCATION 342 Oak St rear
PERMIT NO. 38178 DATE JAN 7 - 1913
OWNER Gerhard Lang
DESCRIPTION 2 p. Br. Power House

YAWMAN & ERBE MFG. CO., ROCHESTER AND BUFFALO 4286 5M 1

622 Main
Main 622-634 Main

LOCATION 334 OAK
PERMIT NO. 43536 DATE OCT 24 1914
OWNER Frederick Weil
DESCRIPTION brick addn. to 1 s. brick public garage.
YAWMAN & ERBE MFG. CO., ROCHESTER AND BUFFALO ~1565~ 5039 10M. 3-13

LOCATION 338 Oak st.
PERMIT NO. 53954 DATE Apr. 16-1918.
OWNER Frederick Weil.
DESCRIPTION One story shop brick addn. to present bldg. as shown on plans filed.
YAWMAN & ERBE MFG. CO., ROCHESTER AND BUFFALO ~1565~

LOCATION 322 Oak St.
PERMIT No. 12229 DATE June 4 1900. PLAN FILE
OWNER Wm Reinhardt (old)
DESCRIPTION— 1 STORY Brick USE Saloon
PERMIT No. DATE 190 . PLAN FILE
OWNER
DESCRIPTION— STORY . USE
LOCKWOOD, STATIONER, BUFFALO. 22785.

LOCATION 324 Oak
PERMIT NO. 10202 DATE Oct 9 1916
OWNER J. H. Kamman Co.
DESCRIPTION repair fire damage
YAWMAN & ERBE MFG. CO., ROCHESTER AND BUFFALO ~1565~

LOCATION 324 No. Oak St.
PERMIT NO. RO 51161 DATE 5-13-52
OWNER Herbert Roth
DESCRIPTION Repr. fire damage, brick store
$3000.
PWB-306

LOCATION 324 N. Oak St. DATE 11/26/85
OWNER Carl Rizzo
ADDRESS same
CONTRACTOR Ryan Electric
DESCRIPTION OF WORK service, replace 100 amp service
cnt. conduit only - including grounding and
2 area lights
CONDITIONS commercial
VALUE FEE $7.50
PLAN FILE#
ELECTRICAL PERMIT # E 0593

Main 622-634 Main
Pearl 431-437 Pearl (434 Pearl Portion)

Alder Site

#1116

Oak

Foll

LOCATION 328 Oak St.

PERMIT NO. 17984 R.O. DATE 9/9/25

OWNER Geo. Urban Milling Co.

DESCRIPTION reconstruct frame wagon shed & make sundry alterations and repairs to 2 story brick building

LOCATION 332 Oak St

PERMIT No. 18846 DATE Oct 27 1904 PLAN FILE

OWNER Geo Urban Jr Bay Window

DESCRIPTION— 3 STORY Bk. USE Office

PERMIT No. DATE 190 . PLAN FILE

OWNER

DESCRIPTION— STORY . USE

LOCKWOOD, STATIONER, BUFFALO. 23777.

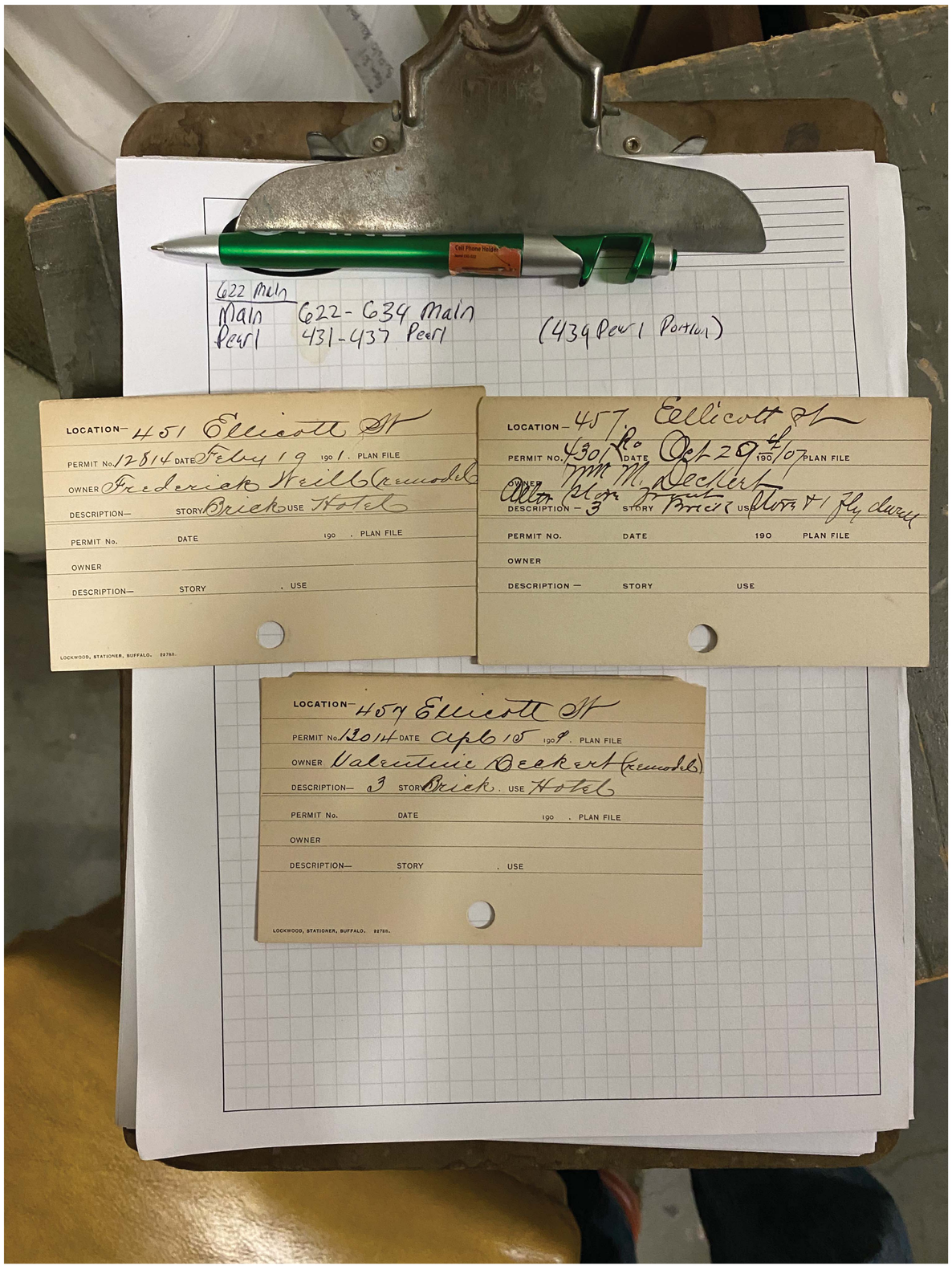
622 Main
Main 622-634 Main
Pearl 431-437 Pearl
(434 Pearl Portion)
LOCATION— 451 Ellicott St
PERMIT No. 12814 DATE Feby 19 1901. PLAN FILE
OWNER Frederick Weill (remodel)
DESCRIPTION— STORY Brick USE Hotel
PERMIT No. DATE 190 . PLAN FILE
OWNER
DESCRIPTION— STORY . USE
LOCATION— 457 Ellicott St
PERMIT NO. 430 Rc DATE Oct 29 4/07 PLAN FILE
OWNER Wm M. Deckert
DESCRIPTION — 3 STORY Brick USE Store & Fly dwell
PERMIT NO. DATE 190 PLAN FILE
OWNER
DESCRIPTION — STORY USE
LOCATION— 457 Ellicott St
PERMIT No. 13014 DATE Apl 15 1908. PLAN FILE
OWNER Valentine Deckert (remodel)
DESCRIPTION— 3 STORY Brick USE Hotel
PERMIT No. DATE 190 . PLAN FILE
OWNER
DESCRIPTION— STORY . USE
LOCKWOOD, STATIONER, BUFFALO.

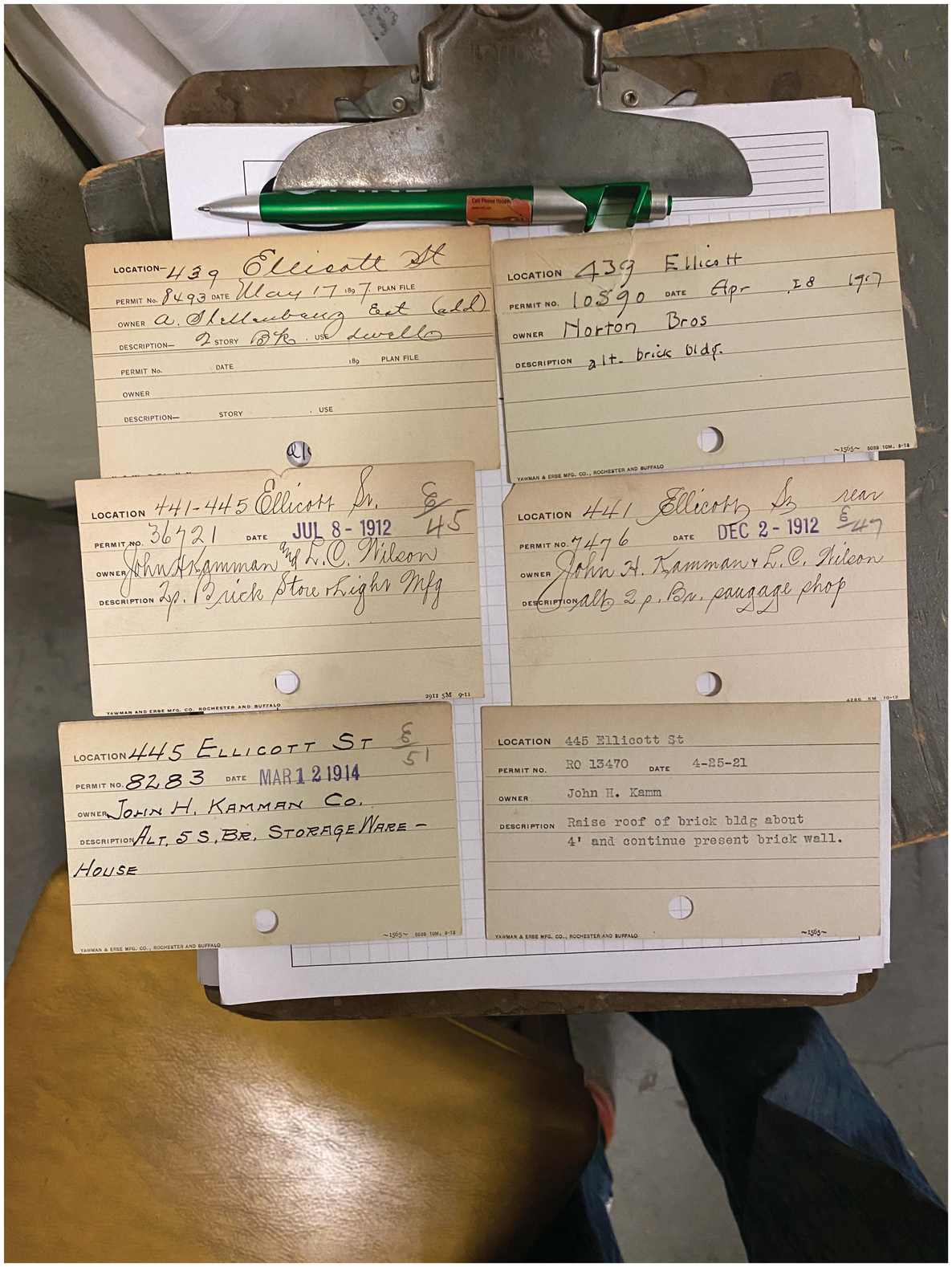
LOCATION 439 Ellicott St
PERMIT No. 8493 DATE May 17 1897 PLAN FILE
OWNER A. Stellenberg Est (old)
DESCRIPTION 2 STORY Bk. USE dwelling
PERMIT No. DATE 189 PLAN FILE
OWNER
DESCRIPTION STORY USE
LOCATION 439 Ellicott St
PERMIT NO. 10590 DATE Apr 28 1907
OWNER Norton Bros
DESCRIPTION alt. brick bldg.
YAWMAN & ERBE MFG. CO., ROCHESTER AND BUFFALO
LOCATION 441-445 Ellicott St. 8/45
PERMIT NO. 36721 DATE JUL 8 - 1912
OWNER John H. Kamman & L. C. Wilcon
DESCRIPTION 2p. 1 Brick Store & Light Mfg
YAWMAN AND ERBE MFG. CO. ROCHESTER AND BUFFALO
LOCATION 441 Ellicott St rear 8/47
PERMIT NO. 7476 DATE DEC 2 - 1912
OWNER John H. Kamman & L. C. Wilcon
DESCRIPTION alt. 2 p. Br. sausage shop
LOCATION 445 ELLICOTT ST 8/51
PERMIT NO. 8283 DATE MAR 1 2 1914
OWNER JOHN H. KAMMAN CO.
DESCRIPTION ALT. 5 S. BR. STORAGE WARE - HOUSE
YAWMAN & ERBE MFG. CO., ROCHESTER AND BUFFALO
LOCATION 445 Ellicott St
PERMIT NO. RO 13470 DATE 4-25-21
OWNER John H. Kamm
DESCRIPTION Raise roof of brick bldg about 4' and continue present brick wall.
YAWMAN & ERBE MFG. CO., ROCHESTER AND BUFFALO

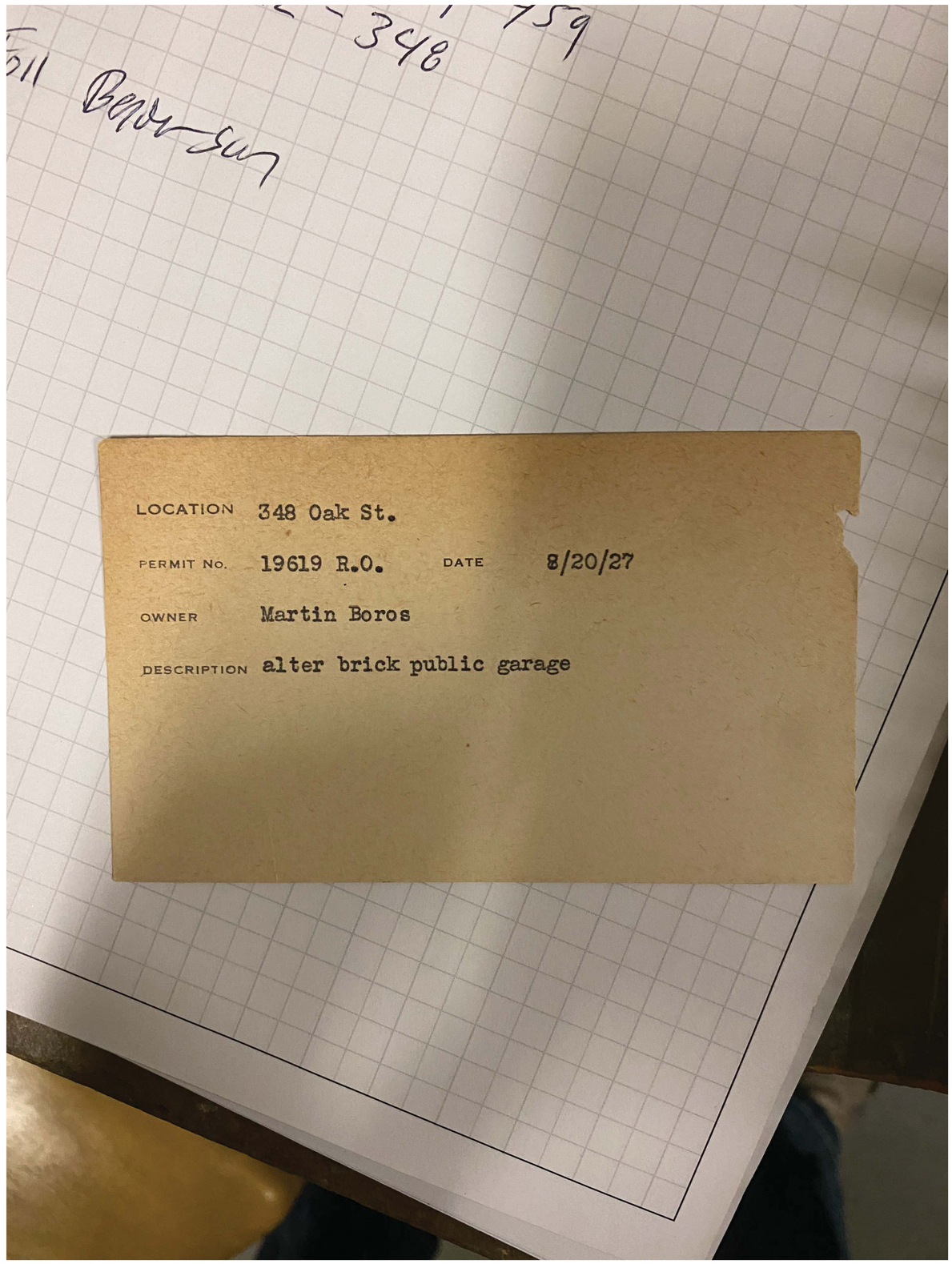

LOCATION 348 Oak St.

PERMIT No. 19619 R.O. DATE 8/20/27

OWNER Martin Boros

DESCRIPTION alter brick public garage

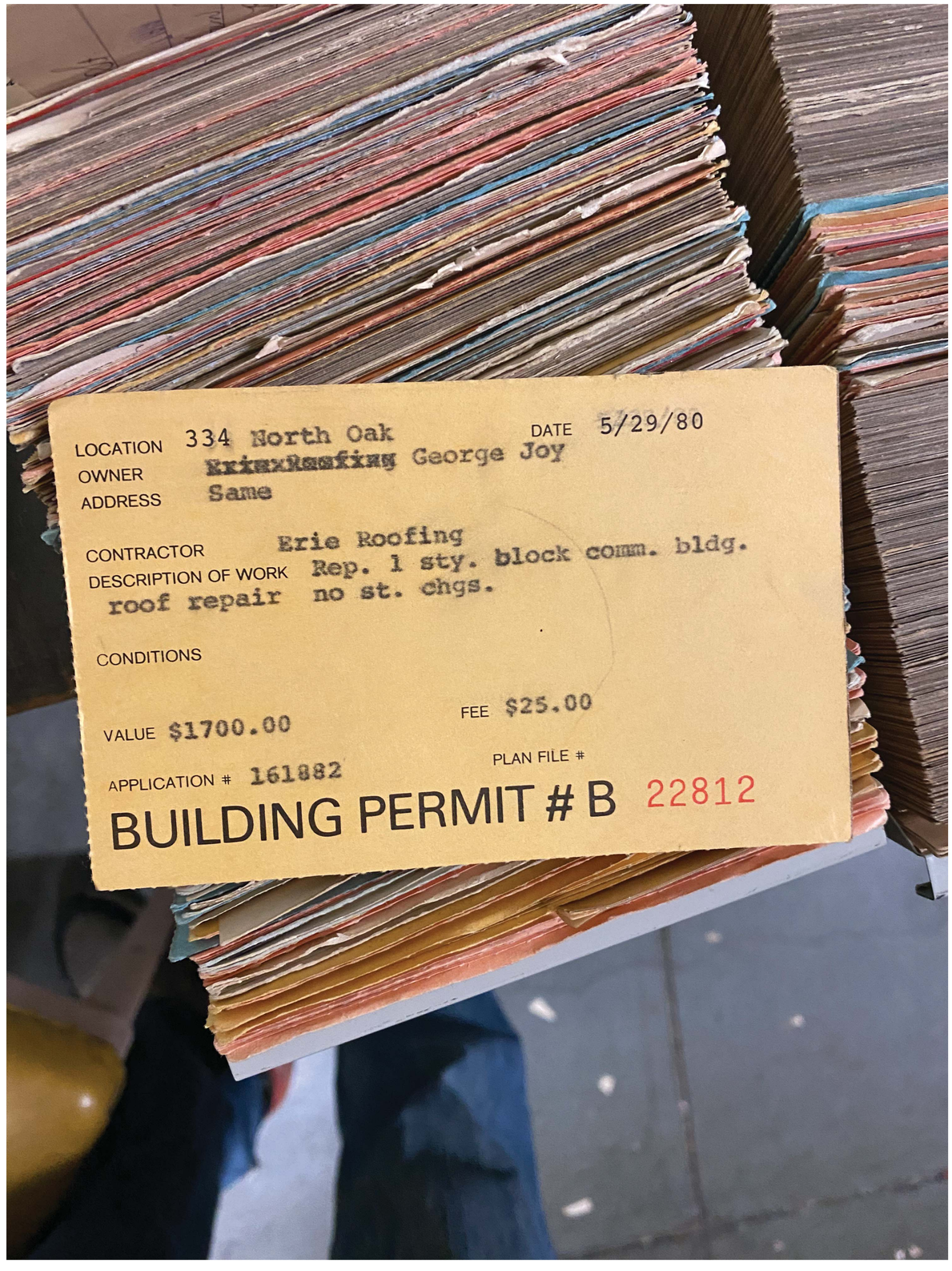

LOCATION 334 North Oak DATE 5/29/80

OWNER ~~Erie Roofing~~ George Joy

ADDRESS Same

CONTRACTOR Erie Roofing

DESCRIPTION OF WORK Rep. 1 sty. block comm. bldg.
roof repair no st. chgs.

CONDITIONS

VALUE $1700.00 FEE $25.00

APPLICATION # 161882 PLAN FILE #

BUILDING PERMIT # B 22812

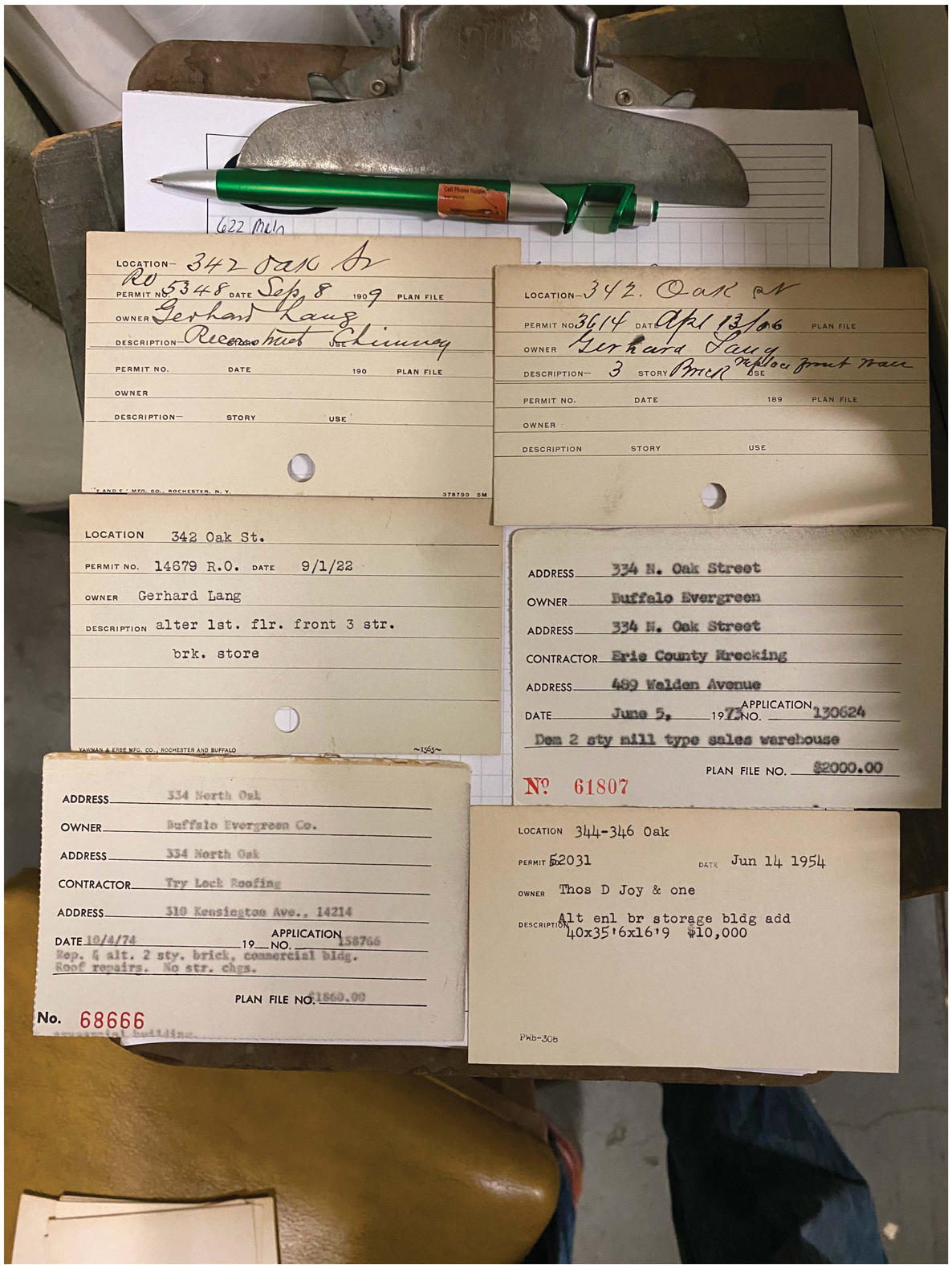
LOCATION— 342 Oak St
PERMIT NO. RO 5348 DATE Sep 8 1909 PLAN FILE
OWNER Gerhard Lang
DESCRIPTION— Reconstruct Chimney USE
PERMIT NO. DATE 190 PLAN FILE
OWNER
DESCRIPTION— STORY USE
LOCATION— 342. Oak St
PERMIT NO. 3614 DATE Apl 13/06 PLAN FILE
OWNER Gerhard Lang
DESCRIPTION— 3 STORY Brick Replace front wall USE
PERMIT NO. DATE 189 PLAN FILE
OWNER
DESCRIPTION STORY USE
LOCATION 342 Oak St.
PERMIT NO. 14679 R.O. DATE 9/1/22
OWNER Gerhard Lang
DESCRIPTION alter 1st. flr. front 3 str.
brk. store
ADDRESS 334 N. Oak Street
OWNER Buffalo Evergreen
ADDRESS 334 N. Oak Street
CONTRACTOR Erie County Wrecking
ADDRESS 489 Walden Avenue
DATE June 5, 197 APPLICATION NO. 130624
Dem 2 sty mill type sales warehouse
PLAN FILE NO. $2000.00
№ 61807
ADDRESS 334 North Oak
OWNER Buffalo Evergreen Co.
ADDRESS 334 North Oak
CONTRACTOR Try Lock Roofing
ADDRESS 310 Kensington Ave., 14214
DATE 10/4/74 19 APPLICATION NO. 158766
Rep. & alt. 2 sty. brick, commercial bldg.
Roof repairs. No str. chgs.
PLAN FILE NO. $1860.00
No. 68666
LOCATION 344-346 Oak
PERMIT 52031 DATE Jun 14 1954
OWNER Thos D Joy & one
DESCRIPTION Alt enl br storage bldg add
40x35'6x16'9 $10,000

APPENDIX F

PREVIOUS STUDIES

December 2, 2019

Mr. Frank Chinnici
Legacy Development
250 Ramsdell Avenue
Buffalo, NY 14216

Re: Phase II Environmental Investigation
441 Ellicott Street and 324-334 North Oak Street
Buffalo, New York

Dear Mr. Chinnici:

TurnKey Environmental Restoration, LLC (TurnKey) has prepared this report to present the results of a Phase II Environmental Investigation performed at 441 Ellicott Street and 324-334 North Oak Street in the City of Buffalo, New York (Site). A Site Location and Vicinity Map is provided as Figure 1.

The Site, totaling 1.26 acres, is currently comprised of the four parcels further described in the table below:

Parcel Address	Size (acres)	Tax ID No.	Current Owner	Current Use
441 Ellicott	0.39	111.39-1-29	Buffalo Properties Ltd.	Commercial with one building
324 North Oak	0.09	111.39-1-13		Developed with one vacant commercial building
328 North Oak	0.20	111.39-1-12		Developed with one vacant commercial building
334 North Oak	0.58	111.39-1-11.1		Developed with one vacant commercial building

Remaining portions of the Site that are not covered by buildings are currently vacant land that are either covered by paving, gravel or vegetation.

BACKGROUND

Based on TurnKey's review of Sanborn Fire Insurance Maps, historic operations at the Site included a packing corporation, a printing company, storefronts, a sausage factory, a milling operation with a carpenter shop, flour storage, grain elevators, automobile storage with ignition service, an automotive garage, a furniture factory, mattress/box spring manufacturing, and storefronts. Multiple former structures were observed.

Based on the Site's past industrial use and likely presence of urban fill in the area of former structures to fill the former building foundations, a Phase II Environmental Investigation was completed to confirm the presence of environmental impacts on-Site.

INVESTIGATION ACTIVITIES

Test Pit Investigation at 441 Ellicott Street

On September 18, 2019, ten (10) test pits identified as TP-1 through TP-10 were completed to approximately 2-6 feet below ground surface (fbgs) using a mini-excavator. The test pits were collected east of the building from the grass, soil, and gravel covered area surrounding the paved parking lot. Test pit locations are shown on Figure 2. Subsurface soil samples were collected from the soil/fill layer at TP-2 (1-2 ft), TP-5 (1.5-2.5 ft), TP-7 (2-3 ft), and TP-8 (4-5 ft). The sample collected from TP-7 was taken from a fill layer consisting entirely of ash. One (1) surface soil sample (SS-1) was collected due to a suspected petroleum sheen observed at the surface (see Figure 2). The soil/fill samples were screened for volatile organics using a MiniRae 3000 photoionization detector (PID), visual characteristics for each sample were classified using the ASTM D2488 Visual-Manual Procedure Description, and olfactory observations, if any, were noted.

The four (4) subsurface soil/fill samples were submitted to the laboratory for analysis of Environmental Protection Agency (EPA) Method 8270D PAHs and Resource Conservation and Recovery Act (RCRA) 8 Metals (EPA Method 6010D and 7471B). The surface soil sample was submitted to the laboratory for analysis of CP-51 volatile organic compounds (VOCs) and CP-51 semi-volatile organic compounds (SVOCs). All samples were collected in laboratory provided sample bottles and were cooled to 4^0 C prior to transport.

Soil Boring Investigation at 324-334 North Oak Street

On October 31, 2019, 12 soil borings identified as SB-1 through SB-12 were completed to approximately 12 fbgs using a direct-push drill rig. The soil borings were completed on exterior portions of each parcel and within accessible interior portions of the 334 North Oak Street building. Soil boring locations are shown on Figure 2. Subsurface soil samples were collected from the soil/fill layers at SB-1 (0-1 ft), SB-2 (0-2 ft), SB-5 (0-4 ft), SB-7 (0-1 ft), SB-8 (0-2 ft), SB-9 (0-1 ft), SB-10 (0-2 ft), and SB-12 (0-2 ft). The soil/fill samples were screened for volatile organics using a MiniRae 3000 photoionization detector (PID), visual characteristics for each sample were classified using the ASTM D2488 Visual-Manual Procedure Description, and olfactory observations, if any, were noted.

Eight (8) subsurface soil/fill samples were submitted to the laboratory for analysis of Environmental Protection Agency (EPA) Method 8270D PAHs and Resource Conservation and Recovery Act (RCRA) 8 Metals (EPA Method 6010D and 7471B). All samples were collected in laboratory provided sample bottles and were cooled to 4^0 C prior to transport.

FIELD OBSERVATIONS AND FINDINGS

In general, during the test pit investigation at 441 Ellicott Street, urban fill consisting of cinders, ash, slag, wood, asphalt, concrete, glass, plastic, brick, metal, paint cans, and metal piping was observed from the ground surface to approximately 2-5 fbgs. Sandy lean clay was observed underling the fill along the south end of the Site and fine sand was observed underlying the fill along the north end. Subangular gravel was observed overlying the fill at the

north end, and topsoil was observed at TP-2. Refusal was met at TP-2 and TP-4 at 1-2 fbgs due to an old foundation and concrete floor.

The soil boring investigation at 324-334 North Oak Street was generally consistent with above with urban fill consisting of slag, cinders, limestone, brick, coal, and ash observed from the ground surface to depths ranging between approximately 1-8 fbgs. Fine sand and sandy lean clay were observed underling the fill across the Site. Refusal was met at SB-1 and SB-4 at 2 fbgs and 8 fbgs, respectively.

No elevated PID readings or olfactory concerns were noted during the work. Photographs taken during the work are included in Appendix A.

Investigation Location ID	Description	Sample Depth
TEST PIT INVESTIGATION		
TP-1	0-3.5 ft – Fill: Brown/black, moist, mostly fill, some medium sand, no odors 3.5-5 ft – Sandy lean clay: Reddish brown, moist, mostly medium plasticity fines, some fine sand, little sub rounded gravel, stiff, massive, no odors	No Sample
TP-2	0-0.5 ft – Topsoil 0.5-1 ft – Subangular gravel 1-2 ft – Fill: Reddish brown, moist, mostly sand lean clay, some fill, old foundation and concrete floor encountered	1-2 ft
TP-3	0-0.5 ft – Sub rounded gravel and sand: Brown, moist, mostly sub rounded gravel, little fine sand, no odors 0.5-4 ft – Fine sand: Tan, moist, mostly fine sand, little sub rounded gravel, no odors	No Sample
TP-4	0-1 ft – Subangular gravel, concrete floor encountered	No Sample
TP-5	0-1 ft – Subangular gravel 1-4 ft – Fill: Brown/black, moist, mostly fill, black fines, no odors 4-6 ft – Well graded sand: Tan, moist, mostly fine and medium sand, no odors	1.5-2.5 ft
TP-6	0-3.5 ft – Fill: Brown/black, moist, mostly fill, little fine sand, no odors 3.5-5 ft – Sandy lean clay: Reddish brown, moist, mostly medium plasticity fines, some fine sand, little sub rounded gravel, stiff, massive, no odors	No Sample
TP-7	0-2 ft – Fill: Brown/black, moist, mostly silty sand, some fill, no odors 2-3 ft – Ash layer 3-5 ft – As above fill 5-6 ft – Sandy lean clay: Reddish brown, moist, mostly medium plasticity fines, some fine sand, little sub rounded gravel, stiff, massive, no odors	2-3 ft
TP-8	0-5 ft – Fill: Brown/black, moist, mostly silty sand, some fill, no odors	4-5 ft
TP-9	0-5 ft – Reworked soil/fill: Brown, moist, mostly medium plasticity fines, some fine sand, some silt, some fill, reworked soils, no odors	No Sample

Investigation Location ID	Description	Sample Depth
TP-10	0-2 ft – Reworked soil/fill: Brown, moist, mostly medium plasticity fines, some fine sand, some silt, some fill, reworked soils, no odors 2-3.5 ft – Sandy lean clay – Reddish brown, moist, mostly medium plasticity fines, some fine sand, little sub rounded gravel, stiff, massive, no odors	No Sample
SOIL BORING INVESTIGATION		
SB-1	0-3 in Subangular gravel 3"-9" Fill- Black, moist, mostly fine sand, some cinders, gravel, coal, no odors 9"-2' Limestone and fine sand Equipment refusal at 2'	0-1 ft
SB-2	0-3 in Fill- Black, moist, mostly fine sand, some brick, cinders, no odors 3 in- 4 ft Reworked clay- Reddish brown, moist, mostly medium plasticity fines, some limestone, some cinders, no odors 4 – 6 ft Fine sand- Tan, moist, mostly fine sand, little subangular gravel, no odors 6- 7 ft Fill- Black, moist, mostly brick, some cinders, some fine sand, no odors 7- 10 ft Silty sand- brown, moist mostly silty sand, some limestone, no odors 10-11 ft Fine sand- Tan, moist, mostly fine sand, no odors	0-2 ft
SB-3	0-3 in Subangular gravel 3-6 in Concrete 6-8 in Brick 8 in- 2 ft Silty sand- brown, moist mostly silty sand, some limestone, no odors 2 – 7 ft Fine sand- Tan, moist, mostly fine sand, little subangular gravel, no odors 7 -12 ft – Sandy lean clay – Reddish brown, moist, mostly medium plasticity fines, some fine sand, little sub rounded gravel, stiff, massive, no odors	No sample
SB-4	0- 3 in Subangular gravel 3 in – 8 ft Fill- Black, moist, mostly subangular gravel, some cinders, fine sand, brick, ash, no odors	No sample
SB-5	0-6 in Subangular gravel 6 in -1 ft Fill- Black, moist, mostly subangular gravel, some black fines, little sand, no odors 1 – 1.75 ft Fill- Tan/white, moist, mostly fine sand, some cinders, brick, subangular gravel, no odors 1.75-4.25 ft Brick 4.25 – 5 ft Fine sand- Tan, wet, mostly fine sand, little subangular gravel, no odors 5 -12 ft – Sandy lean clay – Reddish brown/ grey, moist, mostly medium plasticity fines, some fine sand, little sub rounded gravel, stiff, massive, no odors	0-4 ft

Investigation Location ID	Description	Sample Depth
SB-6	0 – 4 in Concrete 4 in- 1.5 ft Fill- Brown, moist, mostly silty sand, some brick, cinders, concrete, loose when disturbed, no odors 1.5- 5.5 ft Fine sand- Tan, moist to wet (4'), mostly fine sand, few silt, medium dense, no odors 5.5 – 12 ft Sandy lean clay- Reddish brown, moist, mostly medium plasticity fines, some fine sand, stiff, massive, no odors	No sample
SB-7	0 – 4 in Concrete 4- 8 in Fill- Brown, moist, mostly silty sand, some brick, cinders, concrete, loose when disturbed, no odors 8 in- 6 ft Fine sand- Tan, moist to wet (4'), mostly fine sand, few silt, medium dense, no odors 6 – 12 ft Sandy lean clay- Reddish brown, moist, mostly medium plasticity fines, some fine sand, stiff, massive, no odors	0-1 ft
SB-8	0 – 4 in Concrete 4 in- 2.25 ft Fill- Black, moist, mostly cinders, black sand, slag, subangular gravel, ash., brick, loose when disturbed, no odors 2.25 - 6 ft Fine sand- Tan, moist to wet (3'), mostly fine sand, few silt, medium dense, no odors 6 – 12 ft Sandy lean clay- Reddish brown, moist, mostly medium plasticity fines, some fine sand, stiff, massive, no odors	0-2 ft
SB-9	0 – 4 in Concrete 4 in- 1 ft Fill- Black, moist, mostly slag, cinders, fine sand, loose when disturbed, no odors 1- 2.5 ft Silty sand- Brown, moist, mostly silty sand, some sub rounded gravel, no odors 2.5 – 6 ft Fine sand- Tan, moist to wet (4'), mostly fine sand, some sub rounded gravel, no odors 6-12 ft Sandy lean clay- Reddish brown, moist, mostly medium plasticity fines, some fine sand, stiff, massive, no odors	0-1 ft
SB-10	0 – 4 in Concrete 4 in- 4 ft Fill- Black, moist, mostly slag, cinders, fine sand, limestone, brick, loose when disturbed, no odors 4– 7.5 ft Fine sand- Tan, moist to wet (4'), mostly fine sand, some sub rounded gravel, no odors 7.5-12 ft Sandy lean clay- Reddish brown, moist, mostly medium plasticity fines, some fine sand, stiff, massive, no odors	0-2 ft
SB-11	0 – 4 in Concrete 4 in- 1 ft Fill- Black, moist, mostly slag, cinders, fine sand, limestone, brick, loose when disturbed, no odors 1– 7 ft Fine sand- Tan, moist to wet (4'), mostly fine sand, some sub rounded gravel, no odors 7-12 ft Sandy lean clay- Reddish brown, moist, mostly medium plasticity fines, some fine sand, stiff, massive, no odors	No sample
SB-12	0 – 4 in Concrete 4 in – 1 ft Subangular gravel 1- 2 ft Fill- Black, moist, mostly slag, cinders, fine sand, limestone, brick, loose when disturbed, no odors 2– 8 ft Fine sand- Tan, moist to wet (4'), mostly fine sand, some sub rounded gravel, no odors 8-12 ft Sandy lean clay- Reddish brown, moist, mostly medium plasticity fines, some fine sand, stiff, massive, no odors	0-2 ft

One surface soil sample (SS-1) was also collected and sampled for CP-51 VOCs and SVOCs due to a suspected petroleum sheen. No elevated PID readings were noted.

Laboratory Analytical Results

Laboratory analytical results were provided by Alpha Analytical in two reports dated September 27, 2019 and November 8, 2019. The analytical reports are provided in Appendix B. Analytical results were compared to 6 NYCRR Part 375 Unrestricted use Soil Cleanup Objectives (USCOs) and Restricted-Residential use Soil Cleanup Objectives (RRSCOs).

As summarized on Table 1, PAHs including Acenaphthene, Benzo(a)anthracene, Benzo(a)pyrene, Benzo(b)fluoranthene, Benzo(k)fluoranthene, Chrysene, Dibenzo(a,h)anthracene, Fluoranthene, Indeno(1,2,3-cd)pyrene, Phenanthrene, and/or Pyrene were detected above their respective USCOs and/or RRSCOs at three (3) of the four (4) test pit locations (TP-2, TP-7, and TP-8) and six (6) of the eight (8) soil borings (SB-1, SB-2, SB-5, SB-7, SB-9 and SB-12). Lead was detected above its RRSCO at one (1) test pit location (TP-2) and three (3) soil boring locations (SB-1, SB-2 and SB-12), and above its USCO at three (3) test pit locations (TP-5, TP-7, and TP-8) and four (4) soil boring locations (SB-7 through SB-10). Mercury was detected above its USCO and/or RRSCOs at three (3) test pit locations (TP-2, TP-7, and TP-8) and four soil borings (SB-1, SB-2, SB-9 and SB-12), and cadmium was detected above its USCO at one (1) test pit location (TP-2) and one soil boring (SB-1). In addition, arsenic was detected above its USCO at SB-8 and above its RRSCO at SB-1 and SB-2. Barium was identified above its RRSCO at SB-1 and chromium above its USCO at SB-12. The highest metal concentrations were identified at SB-1 (arsenic at 36.8 mg/kg and lead at 7,860 mg/kg) and SB-2 (arsenic at 27.8 mg/kg and mercury at 20 mg/kg). No petroleum VOCs or SVOCs exceeding USCOs were observed at the surface soil location (SS-1).

Conclusions

The Site soil/fill is impacted by PAHs and metals. Based on evidence of urban fill observed in the majority of test pit and soil boring locations, it is likely that PAH- and/or metals-impacted soil/fill is present across the Site.

We understand the subject property is being considered for redevelopment in a residential re-use scenario. The least restrictive applicable SCOs to attain would be RRSCOs, based on the planned use of the Site. Based on the findings detailed above, the Site is a potential candidate for the New York State Brownfield Cleanup Program (BCP). Regardless of whether the BCP is pursued, PAHs- and metals-impacted soil/fill materials present on-Site will require exposure control, remediation, and/or proper soil management either prior to or during the redevelopment project.

Declarations/Limitations

This report has been prepared for the exclusive use of Legacy Development. The contents of this report are limited to information available at the time of the subject site investigation. Data provided by others as referenced herein is assumed to be accurate and reliable. The findings herein may be relied upon only at the discretion of Legacy Development and are

limited to the terms and conditions identified in the agreement between TurnKey and its client. Use of or reliance upon this report or its findings by any other person or entity is prohibited without written permission of TurnKey Environmental Restoration, LLC.

Please contact us if you have any questions or require additional information.

Sincerely,
TurnKey Environmental Restoration, LLC

Michael A. Lesakowski
Principal

Bryan W. Mayback
Sr. Project Scientist

TABLE

TABLE 1

SUMMARY OF SOIL/FILL ANALYTICAL DATA
PHASE II ENVIRONMENTAL INVESTIGATION
441 ELLICOTT STREET & 324-334 OAK STREET
BUFFALO, NEW YORK

PARAMETER [1]	Unrestricted Use SCOs [2]	Restricted Residential Use SCOs [2]	Sample Location												
			TP-2 (1-2 FT)	TP-5 (1.5-2.5 FT)	TP-7 (2-3 FT)	TP-8 (4-5 FT)	SS-1	SB-1 0-1 ft	SB-2 0-2 ft	SB-5 0-4 ft	SB-7 0-1 ft	SB-8 0-2 ft	SB-9 0-1 ft	SB-10 0-2 ft	SB-12 0-2 ft
			9/18/2019	9/18/2019	9/18/2019	9/18/2019	9/18/2019	10/31/2019	10/31/2019	10/31/2019	10/31/2019	10/31/2019	10/31/2019	10/31/2019	10/31/2019
Volatile Organic Compounds (VOCs) - mg/Kg [3]															
Methyl tert butyl ether (MTBE)	**0.93**	**100**	--	--	--	--	0.0032								
Polycyclic Aromatic Hydrocarbons (PAHs) - mg/Kg [3]															
Acenaphthene	**20**	**100**	0.21	ND	**21**	0.93 J	ND	ND	0.079 J	0.12 J	0.54	0.044 J	0.054 J	ND	0.98
Acenaphthylene	**100**	**100**	0.32	0.04 J	1 J	1.5	0.06 J	ND	0.19	0.15	1.3	0.14 J	0.14 J	ND	0.9
Anthracene	**100**	**100**	0.7	ND	78	4.5	0.087 J	ND	0.47	0.34	1.7	0.14	0.17	0.037 J	3
Benzo(a)anthracene	**1**	**1**	**1.7**	0.14	**130**	**8.9**	0.43	**11 J**	**1.4**	**1.2**	**5.7**	0.54	0.79	0.15	**7.7**
Benzo(a)pyrene	**1**	**1**	**1.4**	0.13 J	**110**	**7.1**	0.44	**14 J**	1	0.96	**4.9**	0.46	0.69	0.094 J	**6.2**
Benzo(b)fluoranthene	**1**	**1**	**2**	0.21	**140**	**9.6**	0.71	**13 J**	**1.4**	**1.4**	**7.5**	0.59	0.91	0.14	**8.6**
Benzo(ghi)perylene	**100**	**100**	1.1	0.1 J	55	3.9	0.43	17 J	0.68	0.69	3.6	0.3	0.47	0.068 J	4.2
Benzo(k)fluoranthene	**0.8**	**3.9**	0.7	0.062 J	**46**	**2.8**	0.22	ND	0.48	0.45	1.3	0.2	0.33	0.043 J	**2.5**
Chrysene	**1**	**3.9**	**1.7**	0.16	**110**	**7.9**	0.49	**9.3 J**	**1.1**	**1**	**5.5**	0.55	0.81	0.15	**5.7**
Dibenzo(a,h)anthracene	**0.33**	**0.33**	0.24	0.025 J	**15**	**1 J**	0.08 J	ND	0.25	0.16	**1**	0.071 J	0.11 J	0.023 J	**1.2**
Fluoranthene	**100**	**100**	4.3	0.26	**350 D**	20	0.7	16 J	2.1	2.1	10	1.1	1.6	0.22	13
Fluorene	**30**	**100**	0.25	ND	28	1.4 J	0.025 J	ND	0.13 J	0.14 J	0.74	0.08 J	0.074 J	0.025 J	1.4
Indeno(1,2,3-cd)pyrene	**0.5**	**0.5**	**1**	0.1 J	**63**	**4.1**	0.38	**16 J**	**0.76**	**0.78**	**3.9**	0.31	**0.54**	0.066 J	**5**
Naphthalene	**12**	**100**	0.26	ND	3.8 J	0.34 J	ND	ND	0.18 J	0.1 J	0.8	0.17 J	0.083 J	0.031 J	0.45
Phenanthrene	**100**	**100**	3	0.15	**260 D**	14	0.28	9.1 J	1.5	1.4	7.2	0.95	1.1	0.25	9.8
Pyrene	**100**	**100**	3.6	0.22	**270 D**	16	0.61	16 J	1.7	1.6	8.8	0.93	1.3	0.17	11
Metals - mg/Kg															
Arsenic	**13**	**16**	8.81	6.07	5.06	6.61	--	**36.8**	**27.8**	10.3	10.6	**14.9**	7.84	8.94	4.08
Barium	**350**	**400**	334	78.8	70.8	176	--	**494**	128	44.2	146	146	124	41.5	194
Cadmium	**2.5**	**4.3**	**2.57**	1.08	1.1	1.36	--	**2.93**	ND	0.097 J	0.266 J	1.1	ND	ND	ND
Chromium	**30**	**180**	14.3	10.4	9.48	12	--	24.5	14	3.91	7.9	4.39	8.56	4.64	**111**
Lead	**63**	**400**	**1800**	**191**	**182**	**234**	--	**7860**	**546**	61.5	**238**	**86.8**	**221**	**86.3**	**592**
Mercury	**0.18**	**0.81**	**0.311**	0.094	**0.232**	**0.246**	--	**0.629**	**20**	ND	0.174	ND	**0.909**	ND	**0.382**
Selenium	**3.9**	**180**	0.724 J	0.569 J	0.332 J	0.613 J	--	2.44	8.12	0.265 J	1.2	2.72	1.33	1.21	2.05
Silver	**2**	**180**	0.429 J	ND	0.149 J	0.2 J	--	0.742	0.22 J	ND	0.336 J	0.952	ND	ND	1.74

Notes:

1. Only those parameters detected at a minimum of one sample location are presented in this table; all other compounds were reported as non-detect.
2. Values per 6 NYCRR Part 375 Soil Cleanup Objectives (SCOs).
3. Sample results were reported by the laboratory in ug/kg and converted to mg/kg for comparisons to SCOs

Definitions:

ND = Parameter not detected above laboratory detection limit.
"--" = No value available for the parameter. Or parameter not analysed for.
J = Estimated value; result is less than the sample quantitation limit but greater than zero.
D = Compounds were identified in an analyisis at the secondary dilution factor.

Bold	= Result exceeds Unrestricted Use SCOs.
Bold	= Result exceeds Restricted Residential Use SCOs.

FIGURES

FIGURE 1

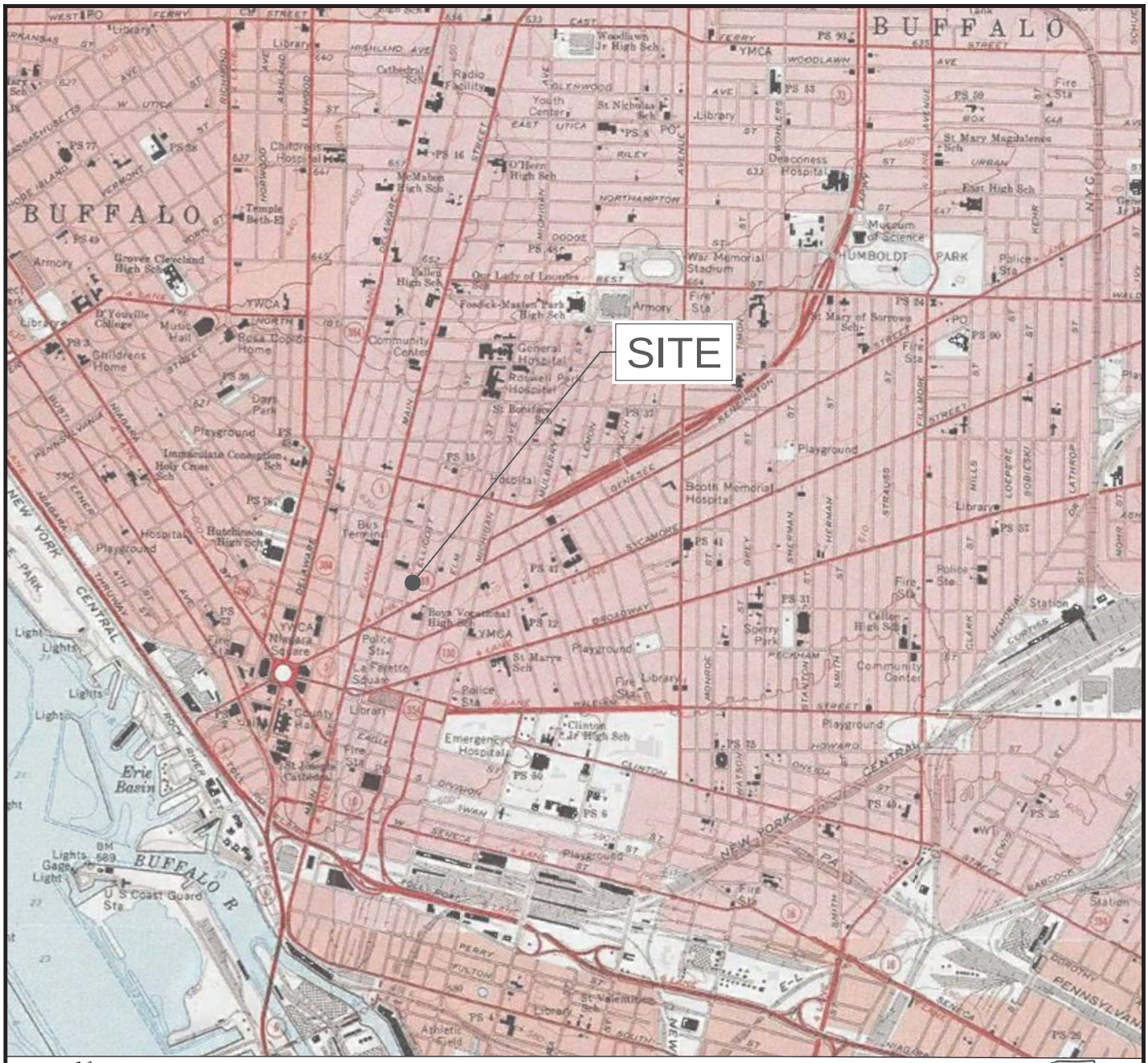

N

2500' 0' 2500' 5000'

SCALE: 1 INCH = 2500 FEET
SCALE IN FEET
(approximate)

TURNKEY ENVIRONMENTAL RESTORATION, LLC

2558 HAMBURG TURNPIKE
SUITE 300
BUFFALO, NY 14218
(716) 856-0635

PROJECT NO.: 0395-019-001

DATE: NOVEMBER 2019

DRAFTED BY: CEH

SITE LOCATION AND VICINITY MAP

PHASE II ENVIRONMENTAL SITE INVESTIGATION

441 ELLICOTT STREET & 324-334 NORTH OAK STREET

BUFFALO, NEW YORK

PREPARED FOR

LEGACY DEVELOPMENT

DISCLAIMER:
PROPERTY OF TURNKEY ENVIRONMENTAL RESTORATION, LLC. IMPORTANT: THIS DRAWING PRINT IS LOANED FOR MUTUAL ASSISTANCE AND AS SUCH IS SUBJECT TO RECALL AT ANY TIME. INFORMATION CONTAINED HEREON IS NOT TO BE DISCLOSED OR REPRODUCED IN ANY FORM FOR THE BENEFIT OF PARTIES OTHER THAN NECESSARY SUBCONTRACTORS & SUPPLIERS WITHOUT THE WRITTEN CONSENT OF TURNKEY ENVIRONMENTAL RESTORATION, LLC.

FIGURE 2

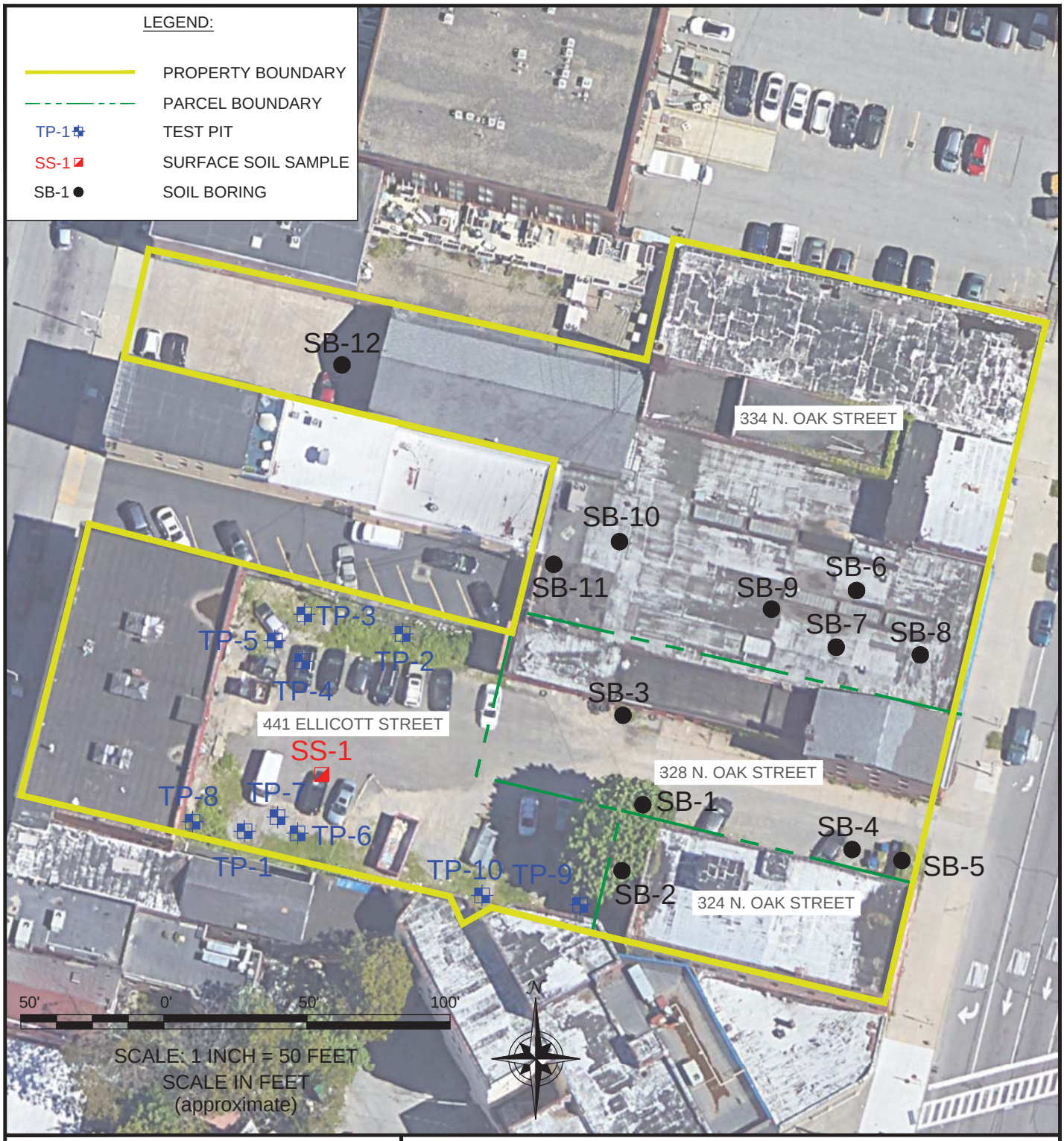

TURNKEY ENVIRONMENTAL RESTORATION, LLC

2558 HAMBURG TURNPIKE
SUITE 300
BUFFALO, NY 14218
(716) 856-0635

PROJECT NO.: 0395-019-001

DATE: NOVEMBER 2019

DRAFTED BY: CEH

SITE PLAN & INVESTIGATION LOCATIONS

PHASE II ENVIRONMENTAL SITE INVESTIGATION

441 ELLICOTT & 324-334 N. OAK STREET

BUFFALO, NEW YORK

PREPARED FOR

LEGACY DEVELOPMENT

DISCLAIMER:
PROPERTY OF TURNKEY ENVIRONMENTAL RESTORATION, LLC. IMPORTANT: THIS DRAWING PRINT IS LOANED FOR MUTUAL ASSISTANCE AND AS SUCH IS SUBJECT TO RECALL AT ANY TIME. INFORMATION CONTAINED HEREON IS NOT TO BE DISCLOSED OR REPRODUCED IN ANY FORM FOR THE BENEFIT OF PARTIES OTHER THAN NECESSARY SUBCONTRACTORS & SUPPLIERS WITHOUT THE WRITTEN CONSENT OF TURNKEY ENVIRONMENTAL RESTORATION, LLC.

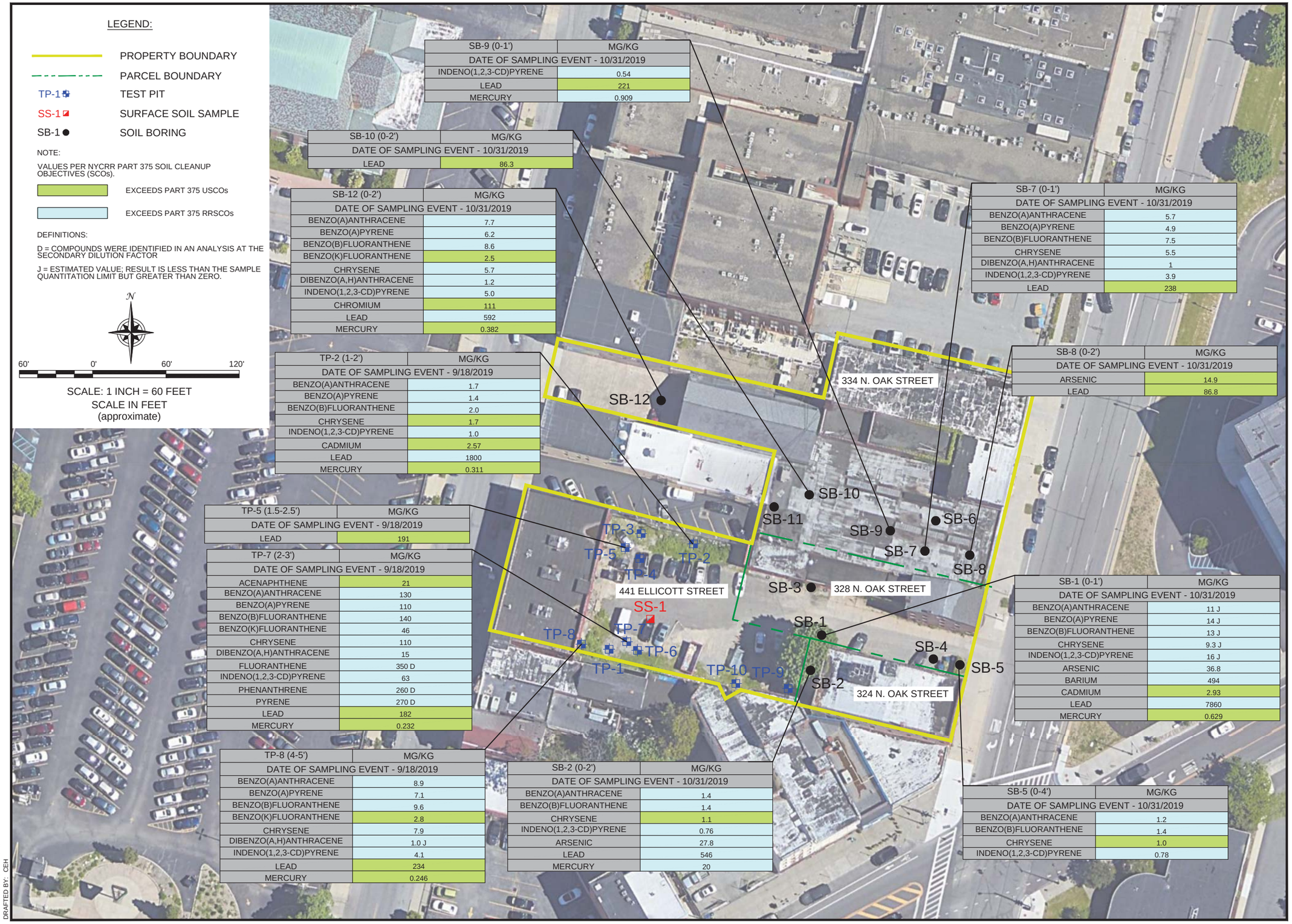

LEGEND:

- PROPERTY BOUNDARY
- PARCEL BOUNDARY
- TP-1 TEST PIT
- SS-1 SURFACE SOIL SAMPLE
- SB-1 SOIL BORING

NOTE:

VALUES PER NYCRR PART 375 SOIL CLEANUP OBJECTIVES (SCOs).

- EXCEEDS PART 375 USCOs
- EXCEEDS PART 375 RRSCOs

DEFINITIONS:

D = COMPOUNDS WERE IDENTIFIED IN AN ANALYSIS AT THE SECONDARY DILUTION FACTOR

J = ESTIMATED VALUE; RESULT IS LESS THAN THE SAMPLE QUANTITATION LIMIT BUT GREATER THAN ZERO.

N

60' 0' 60' 120'

SCALE: 1 INCH = 60 FEET
SCALE IN FEET
(approximate)

SB-9 (0-1')	MG/KG
DATE OF SAMPLING EVENT - 10/31/2019	
INDENO(1,2,3-CD)PYRENE	0.54
LEAD	221
MERCURY	0.909

SB-10 (0-2')	MG/KG
DATE OF SAMPLING EVENT - 10/31/2019	
LEAD	86.3

SB-12 (0-2')	MG/KG
DATE OF SAMPLING EVENT - 10/31/2019	
BENZO(A)ANTHRACENE	7.7
BENZO(A)PYRENE	6.2
BENZO(B)FLUORANTHENE	8.6
BENZO(K)FLUORANTHENE	2.5
CHRYSENE	5.7
DIBENZO(A,H)ANTHRACENE	1.2
INDENO(1,2,3-CD)PYRENE	5.0
CHROMIUM	111
LEAD	592
MERCURY	0.382

TP-2 (1-2')	MG/KG
DATE OF SAMPLING EVENT - 9/18/2019	
BENZO(A)ANTHRACENE	1.7
BENZO(A)PYRENE	1.4
BENZO(B)FLUORANTHENE	2.0
CHRYSENE	1.7
INDENO(1,2,3-CD)PYRENE	1.0
CADMIUM	2.57
LEAD	1800
MERCURY	0.311

TP-5 (1.5-2.5')	MG/KG
DATE OF SAMPLING EVENT - 9/18/2019	
LEAD	191

TP-7 (2-3')	MG/KG
DATE OF SAMPLING EVENT - 9/18/2019	
ACENAPHTHENE	21
BENZO(A)ANTHRACENE	130
BENZO(A)PYRENE	110
BENZO(B)FLUORANTHENE	140
BENZO(K)FLUORANTHENE	46
CHRYSENE	110
DIBENZO(A,H)ANTHRACENE	15
FLUORANTHENE	350 D
INDENO(1,2,3-CD)PYRENE	63
PHENANTHRENE	260 D
PYRENE	270 D
LEAD	182
MERCURY	0.232

TP-8 (4-5')	MG/KG
DATE OF SAMPLING EVENT - 9/18/2019	
BENZO(A)ANTHRACENE	8.9
BENZO(A)PYRENE	7.1
BENZO(B)FLUORANTHENE	9.6
BENZO(K)FLUORANTHENE	2.8
CHRYSENE	7.9
DIBENZO(A,H)ANTHRACENE	1.0 J
INDENO(1,2,3-CD)PYRENE	4.1
LEAD	234
MERCURY	0.246

SB-2 (0-2')	MG/KG
DATE OF SAMPLING EVENT - 10/31/2019	
BENZO(A)ANTHRACENE	1.4
BENZO(B)FLUORANTHENE	1.4
CHRYSENE	1.1
INDENO(1,2,3-CD)PYRENE	0.76
ARSENIC	27.8
LEAD	546
MERCURY	20

SB-7 (0-1')	MG/KG
DATE OF SAMPLING EVENT - 10/31/2019	
BENZO(A)ANTHRACENE	5.7
BENZO(A)PYRENE	4.9
BENZO(B)FLUORANTHENE	7.5
CHRYSENE	5.5
DIBENZO(A,H)ANTHRACENE	1
INDENO(1,2,3-CD)PYRENE	3.9
LEAD	238

SB-8 (0-2')	MG/KG
DATE OF SAMPLING EVENT - 10/31/2019	
ARSENIC	14.9
LEAD	86.8

SB-1 (0-1')	MG/KG
DATE OF SAMPLING EVENT - 10/31/2019	
BENZO(A)ANTHRACENE	11 J
BENZO(A)PYRENE	14 J
BENZO(B)FLUORANTHENE	13 J
CHRYSENE	9.3 J
INDENO(1,2,3-CD)PYRENE	16 J
ARSENIC	36.8
BARIUM	494
CADMIUM	2.93
LEAD	7860
MERCURY	0.629

SB-5 (0-4')	MG/KG
DATE OF SAMPLING EVENT - 10/31/2019	
BENZO(A)ANTHRACENE	1.2
BENZO(B)FLUORANTHENE	1.4
CHRYSENE	1.0
INDENO(1,2,3-CD)PYRENE	0.78

DATE: NOVEMBER 2019
DRAFTED BY: CEH

2558 HAMBURG TURNPIKE
SUITE 300
BUFFALO, NY 14218
(716) 856-0635

TURNKEY ENVIRONMENTAL RESTORATION, LLC

JOB NO.: 0395-019-001

INVESTIGATION LOCATIONS & AREAS OF CONCERN

PHASE II ENVIRONMENTAL SITE INVESTIGATION
441 ELLICOTT STREET & 324-334 N. OAK STREET
BUFFALO, NY
PREPARED FOR
LEGACY DEVELOPMENT

FIGURE 3

DISCLAIMER:
PROPERTY OF TURNKEY ENVIRONMENTAL RESTORATION, LLC. IMPORTANT: THIS DRAWING PRINT IS LOANED FOR MUTUAL ASSISTANCE AND AS SUCH IS SUBJECT TO RECALL AT ANY TIME. INFORMATION CONTAINED HEREON IS NOT TO BE DISCLOSED OR REPRODUCED IN ANY FORM FOR THE BENEFIT OF PARTIES OTHER THAN NECESSARY SUBCONTRACTORS & SUPPLIERS WITHOUT THE WRITTEN CONSENT OF TURNKEY ENVIRONMENTAL RESTORATION, LLC.

APPENDIX A

Photo log

SITE PHOTOGRAPHS – TEST PIT INVESTIGATION

Photo 1:

Photo 2:

Photo 3:

Photo 4:

Photo 1: View of TP-1.

Photo 2: View of TP-2

Photo 3: View of TP-2 note concrete obstruction.

Photo 4: View of the fill materials (slag, ash) noted within TP-5.

SITE PHOTOGRAPHS – TEST PIT INVESTIGATION

Photo 5:

Photo 6:

Photo 7:

Photo 8:

Photo 5: View of the sheen noted on the surface soils at the site, area of SS-1.

Photo 6,7: View of the fill materials noted within test pits.

Photo 8: View of the safe found in TP-8 at the Site.

SITE PHOTOGRAPHS – SOIL BORING INVESTIGATION

Photo 1:

Photo 2:

Photo 3:

Photo 4:

Photos 1 and 2: View during soil boring investigation.

Photos 3 and 4: Typical fill materials.

APPENDIX B

Laboratory Analytical Reports

ANALYTICAL REPORT

Lab Number:	L1943561
Client:	Turnkey Environmental Restoration, LLC 2558 Hamburg Turnpike Suite 300 Buffalo, NY 14218
ATTN:	Bryan Mayback
Phone:	(716) 856-0599
Project Name:	441 ELLICOTT
Project Number:	T0395-019-001-002
Report Date:	09/27/19

The original project report/data package is held by Alpha Analytical. This report/data package is paginated and should be reproduced only in its entirety. Alpha Analytical holds no responsibility for results and/or data that are not consistent with the original.

Certifications & Approvals: MA (M-MA086), NH NELAP (2064), CT (PH-0574), IL (200077), ME (MA00086), MD (348), NJ (MA935), NY (11148), NC (25700/666), PA (68-03671), RI (LAO00065), TX (T104704476), VT (VT-0935), VA (460195), USDA (Permit #P330-17-00196).

Eight Walkup Drive, Westborough, MA 01581-1019
508-898-9220 (Fax) 508-898-9193 800-624-9220 - www.alphalab.com

Project Name: 441 ELLICOTT
Project Number: T0395-019-001-002

Lab Number: L1943561
Report Date: 09/27/19

Alpha Sample ID	Client ID	Matrix	Sample Location	Collection Date/Time	Receive Date
L1943561-01	TP-2 1-2FT	SOIL	BUFFALO, NY	09/18/19 09:45	09/20/19
L1943561-02	TP-5 1.5-2.5FT	SOIL	BUFFALO, NY	09/18/19 11:30	09/20/19
L1943561-03	TP-7 2-3FT	SOIL	BUFFALO, NY	09/18/19 13:30	09/20/19
L1943561-04	TP-8 4-5FT	SOIL	BUFFALO, NY	09/18/19 14:30	09/20/19
L1943561-05	SS-1	SOIL	BUFFALO, NY	09/18/19 12:00	09/20/19

Project Name:	441 ELLICOTT	**Lab Number:**	L1943561
Project Number:	T0395-019-001-002	**Report Date:**	09/27/19

Case Narrative

The samples were received in accordance with the Chain of Custody and no significant deviations were encountered during the preparation or analysis unless otherwise noted. Sample Receipt, Container Information, and the Chain of Custody are located at the back of the report.

Results contained within this report relate only to the samples submitted under this Alpha Lab Number and meet NELAP requirements for all NELAP accredited parameters unless otherwise noted in the following narrative. The data presented in this report is organized by parameter (i.e. VOC, SVOC, etc.). Sample specific Quality Control data (i.e. Surrogate Spike Recovery) is reported at the end of the target analyte list for each individual sample, followed by the Laboratory Batch Quality Control at the end of each parameter. Tentatively Identified Compounds (TICs), if requested, are reported for compounds identified to be present and are not part of the method/program Target Compound List, even if only a subset of the TCL are being reported. If a sample was re-analyzed or re-extracted due to a required quality control corrective action and if both sets of data are reported, the Laboratory ID of the re-analysis or re-extraction is designated with an "R" or "RE", respectively.

When multiple Batch Quality Control elements are reported (e.g. more than one LCS), the associated samples for each element are noted in the grey shaded header line of each data table. Any Laboratory Batch, Sample Specific % recovery or RPD value that is outside the listed Acceptance Criteria is bolded in the report. In reference to questions H (CAM) or 4 (RCP) when "NO" is checked, the performance criteria for CAM and RCP methods allow for some quality control failures to occur and still be within method compliance. In these instances, the specific failure is not narrated but noted in the associated QC Outlier Summary Report, located directly after the Case Narrative. QC information is also incorporated in the Data Usability Assessment table (Format 11) of our Data Merger tool, where it can be reviewed in conjunction with the sample result, associated regulatory criteria and any associated data usability implications.

Soil/sediments, solids and tissues are reported on a dry weight basis unless otherwise noted. Definitions of all data qualifiers and acronyms used in this report are provided in the Glossary located at the back of the report.

HOLD POLICY - For samples submitted on hold, Alpha's policy is to hold samples (with the exception of Air canisters) free of charge for 21 calendar days from the date the project is completed. After 21 calendar days, we will dispose of all samples submitted including those put on hold unless you have contacted your Alpha Project Manager and made arrangements for Alpha to continue to hold the samples. Air canisters will be disposed after 3 business days from the date the project is completed.

Please contact Project Management at 800-624-9220 with any questions.

Project Name: 441 ELLICOTT **Lab Number:** L1943561
Project Number: T0395-019-001-002 **Report Date:** 09/27/19

Case Narrative (continued)

Report Submission
All non-detect (ND) or estimated concentrations (J-qualified) have been quantitated to the limit noted in the MDL column.

Volatile Organics
L1943561-05: Any reported concentrations that are below 200 ug/kg may be biased low due to the sample not being collected according to 5035-L/5035A-L low-level specifications.

Semivolatile Organics
L1943561-03: The surrogate recoveries are below the acceptance criteria for nitrobenzene-d5 (0%), 2-fluorobiphenyl (0%) and 4-terphenyl-d14 (0%) due to the dilution required to quantitate the sample. Re-extraction was not required; therefore, the results of the original analysis are reported.
L1943561-04: The sample has elevated detection limits due to the dilution required by the sample matrix.

Total Metals
The WG1288599-3 MS recoveries, performed on L1943561-01, are outside the acceptance criteria for barium (50%) and chromium (56%). A post digestion spike was performed and yielded unacceptable recoveries for barium (64%) and chromium (62%). The serial dilution recoveries were not acceptable; therefore, these elements fail the matrix test and the results reported in the native sample should be considered estimated.
The WG1288599-3 MS recovery, performed on L1943561-01, is outside the acceptance criteria for cadmium (59%). A post digestion spike was performed and yielded an unacceptable recovery for cadmium (68%). The serial dilution recovery was not applicable; therefore, this element fails the matrix test and the result reported in the native sample should be considered estimated.
The WG1288599-3 MS recovery for lead (0%), performed on L1943561-01, does not apply because the sample concentration is greater than four times the spike amount added.
The WG1288600-3 MS recovery, performed on L1943561-01, is outside the acceptance criteria for mercury (229%). A post digestion spike was performed and was within acceptance criteria.

Project Name: 441 ELLICOTT
Project Number: T0395-019-001-002
Lab Number: L1943561
Report Date: 09/27/19

Case Narrative (continued)

The WG1288599-4 Laboratory Duplicate RPD for cadmium (26%), performed on L1943561-01, is outside the acceptance criteria. The elevated RPD has been attributed to the non-homogeneous nature of the native sample.

I, the undersigned, attest under the pains and penalties of perjury that, to the best of my knowledge and belief and based upon my personal inquiry of those responsible for providing the information contained in this analytical report, such information is accurate and complete. This certificate of analysis is not complete unless this page accompanies any and all pages of this report.

Authorized Signature: Michelle M. Morris

Title: Technical Director/Representative

Date: 09/27/19

ORGANICS

VOLATILES

Project Name: 441 ELLICOTT
Project Number: T0395-019-001-002
Lab Number: L1943561
Report Date: 09/27/19

SAMPLE RESULTS

Lab ID: L1943561-05
Client ID: SS-1
Sample Location: BUFFALO, NY

Date Collected: 09/18/19 12:00
Date Received: 09/20/19
Field Prep: Not Specified

Sample Depth:
Matrix: Soil
Analytical Method: 1,8260C
Analytical Date: 09/26/19 12:32
Analyst: AD
Percent Solids: 71%

Parameter	Result	Qualifier	Units	RL	MDL	Dilution Factor
Volatile Organics by GC/MS - Westborough Lab						
Benzene	ND		ug/kg	0.59	0.19	1
Toluene	ND		ug/kg	1.2	0.64	1
Ethylbenzene	ND		ug/kg	1.2	0.16	1
Methyl tert butyl ether	3.2		ug/kg	2.3	0.24	1
p/m-Xylene	ND		ug/kg	2.3	0.66	1
o-Xylene	ND		ug/kg	1.2	0.34	1
n-Butylbenzene	ND		ug/kg	1.2	0.20	1
sec-Butylbenzene	ND		ug/kg	1.2	0.17	1
tert-Butylbenzene	ND		ug/kg	2.3	0.14	1
Isopropylbenzene	ND		ug/kg	1.2	0.13	1
p-Isopropyltoluene	ND		ug/kg	1.2	0.13	1
n-Propylbenzene	ND		ug/kg	1.2	0.20	1
1,3,5-Trimethylbenzene	ND		ug/kg	2.3	0.23	1
1,2,4-Trimethylbenzene	ND		ug/kg	2.3	0.39	1

Surrogate	% Recovery	Qualifier	Acceptance Criteria
1,2-Dichloroethane-d4	104		70-130
Toluene-d8	88		70-130
4-Bromofluorobenzene	103		70-130
Dibromofluoromethane	102		70-130

Project Name: 441 ELLICOTT
Project Number: T0395-019-001-002

Lab Number: L1943561
Report Date: 09/27/19

Method Blank Analysis
Batch Quality Control

Analytical Method: 1,8260C
Analytical Date: 09/26/19 07:29
Analyst: MV

Parameter	Result	Qualifier	Units	RL	MDL
Volatile Organics by GC/MS - Westborough Lab for sample(s): 05 Batch: WG1288897-5					
Benzene	ND		ug/kg	0.50	0.17
Toluene	ND		ug/kg	1.0	0.54
Ethylbenzene	ND		ug/kg	1.0	0.14
Methyl tert butyl ether	0.36	J	ug/kg	2.0	0.20
p/m-Xylene	ND		ug/kg	2.0	0.56
o-Xylene	ND		ug/kg	1.0	0.29
n-Butylbenzene	ND		ug/kg	1.0	0.17
sec-Butylbenzene	ND		ug/kg	1.0	0.15
tert-Butylbenzene	ND		ug/kg	2.0	0.12
Isopropylbenzene	ND		ug/kg	1.0	0.11
p-Isopropyltoluene	ND		ug/kg	1.0	0.11
n-Propylbenzene	ND		ug/kg	1.0	0.17
1,3,5-Trimethylbenzene	ND		ug/kg	2.0	0.19
1,2,4-Trimethylbenzene	ND		ug/kg	2.0	0.33

Surrogate	%Recovery	Qualifier	Acceptance Criteria
1,2-Dichloroethane-d4	121		70-130
Toluene-d8	84		70-130
4-Bromofluorobenzene	90		70-130
Dibromofluoromethane	105		70-130

Lab Control Sample Analysis
Batch Quality Control

Project Name: 441 ELLICOTT
Project Number: T0395-019-001-002

Lab Number: L1943561
Report Date: 09/27/19

Parameter	LCS %Recovery	Qual	LCSD %Recovery	Qual	%Recovery Limits	RPD	Qual	RPD Limits
Volatile Organics by GC/MS - Westborough Lab Associated sample(s): 05 Batch: WG1288897-3 WG1288897-4								
Benzene	106		107		70-130	1		30
Toluene	91		92		70-130	1		30
Ethylbenzene	94		97		70-130	3		30
Methyl tert butyl ether	130		130		66-130	0		30
p/m-Xylene	95		101		70-130	6		30
o-Xylene	96		99		70-130	3		30
n-Butylbenzene	78		89		70-130	13		30
sec-Butylbenzene	85		90		70-130	6		30
tert-Butylbenzene	92		93		70-130	1		30
Isopropylbenzene	88		90		70-130	2		30
p-Isopropyltoluene	88		95		70-130	8		30
n-Propylbenzene	81		85		70-130	5		30
1,3,5-Trimethylbenzene	89		93		70-130	4		30
1,2,4-Trimethylbenzene	90		95		70-130	5		30

Surrogate	LCS %Recovery	Qual	LCSD %Recovery	Qual	Acceptance Criteria
1,2-Dichloroethane-d4	114		116		70-130
Toluene-d8	85		85		70-130
4-Bromofluorobenzene	91		90		70-130
Dibromofluoromethane	107		107		70-130

SEMIVOLATILES

Project Name: 441 ELLICOTT
Project Number: T0395-019-001-002

Lab Number: L1943561
Report Date: 09/27/19

SAMPLE RESULTS

Lab ID: L1943561-01
Client ID: TP-2 1-2FT
Sample Location: BUFFALO, NY

Date Collected: 09/18/19 09:45
Date Received: 09/20/19
Field Prep: Not Specified

Sample Depth:
Matrix: Soil
Analytical Method: 1,8270D
Analytical Date: 09/26/19 10:04
Analyst: RC
Percent Solids: 81%

Extraction Method: EPA 3546
Extraction Date: 09/25/19 03:05

Parameter	Result	Qualifier	Units	RL	MDL	Dilution Factor
Semivolatile Organics by GC/MS - Westborough Lab						
Acenaphthene	210		ug/kg	160	21.	1
Fluoranthene	4300		ug/kg	120	23.	1
Naphthalene	260		ug/kg	200	25.	1
Benzo(a)anthracene	1700		ug/kg	120	23.	1
Benzo(a)pyrene	1400		ug/kg	160	50.	1
Benzo(b)fluoranthene	2000		ug/kg	120	34.	1
Benzo(k)fluoranthene	700		ug/kg	120	32.	1
Chrysene	1700		ug/kg	120	21.	1
Acenaphthylene	320		ug/kg	160	31.	1
Anthracene	700		ug/kg	120	40.	1
Benzo(ghi)perylene	1100		ug/kg	160	24.	1
Fluorene	250		ug/kg	200	20.	1
Phenanthrene	3000		ug/kg	120	25.	1
Dibenzo(a,h)anthracene	240		ug/kg	120	23.	1
Indeno(1,2,3-cd)pyrene	1000		ug/kg	160	28.	1
Pyrene	3600		ug/kg	120	20.	1

Surrogate	% Recovery	Qualifier	Acceptance Criteria
Nitrobenzene-d5	50		23-120
2-Fluorobiphenyl	46		30-120
4-Terphenyl-d14	37		18-120

Project Name: 441 ELLICOTT
Project Number: T0395-019-001-002

Lab Number: L1943561
Report Date: 09/27/19

SAMPLE RESULTS

Lab ID: L1943561-02
Client ID: TP-5 1.5-2.5FT
Sample Location: BUFFALO, NY

Date Collected: 09/18/19 11:30
Date Received: 09/20/19
Field Prep: Not Specified

Sample Depth:
Matrix: Soil
Analytical Method: 1,8270D
Analytical Date: 09/26/19 09:40
Analyst: RC
Percent Solids: 80%

Extraction Method: EPA 3546
Extraction Date: 09/25/19 03:05

Parameter	Result	Qualifier	Units	RL	MDL	Dilution Factor
Semivolatile Organics by GC/MS - Westborough Lab						
Acenaphthene	ND		ug/kg	160	21.	1
Fluoranthene	260		ug/kg	120	23.	1
Naphthalene	ND		ug/kg	200	25.	1
Benzo(a)anthracene	140		ug/kg	120	23.	1
Benzo(a)pyrene	130	J	ug/kg	160	49.	1
Benzo(b)fluoranthene	210		ug/kg	120	34.	1
Benzo(k)fluoranthene	62	J	ug/kg	120	32.	1
Chrysene	160		ug/kg	120	21.	1
Acenaphthylene	40	J	ug/kg	160	31.	1
Anthracene	ND		ug/kg	120	40.	1
Benzo(ghi)perylene	100	J	ug/kg	160	24.	1
Fluorene	ND		ug/kg	200	20.	1
Phenanthrene	150		ug/kg	120	25.	1
Dibenzo(a,h)anthracene	25	J	ug/kg	120	23.	1
Indeno(1,2,3-cd)pyrene	100	J	ug/kg	160	28.	1
Pyrene	220		ug/kg	120	20.	1

Surrogate	% Recovery	Qualifier	Acceptance Criteria
Nitrobenzene-d5	63		23-120
2-Fluorobiphenyl	60		30-120
4-Terphenyl-d14	51		18-120

Project Name: 441 ELLICOTT
Project Number: T0395-019-001-002

Lab Number: L1943561
Report Date: 09/27/19

SAMPLE RESULTS

Lab ID: L1943561-03 D2
Client ID: TP-7 2-3FT
Sample Location: BUFFALO, NY

Sample Depth:
Matrix: Soil
Analytical Method: 1,8270D
Analytical Date: 09/27/19 17:21
Analyst: JG
Percent Solids: 81%

Date Collected: 09/18/19 13:30
Date Received: 09/20/19
Field Prep: Not Specified

Extraction Method: EPA 3546
Extraction Date: 09/25/19 03:05

Parameter	Result	Qualifier	Units	RL	MDL	Dilution Factor
Semivolatile Organics by GC/MS - Westborough Lab						
Fluoranthene	350000		ug/kg	24000	4600	200
Phenanthrene	260000		ug/kg	24000	4900	200
Pyrene	270000		ug/kg	24000	4000	200

Project Name: 441 ELLICOTT
Project Number: T0395-019-001-002

Lab Number: L1943561
Report Date: 09/27/19

SAMPLE RESULTS

Lab ID: L1943561-03 D
Client ID: TP-7 2-3FT
Sample Location: BUFFALO, NY

Date Collected: 09/18/19 13:30
Date Received: 09/20/19
Field Prep: Not Specified

Sample Depth:
Matrix: Soil
Analytical Method: 1,8270D
Analytical Date: 09/26/19 18:21
Analyst: ALS
Percent Solids: 81%

Extraction Method: EPA 3546
Extraction Date: 09/25/19 03:05

Parameter	Result	Qualifier	Units	RL	MDL	Dilution Factor
Semivolatile Organics by GC/MS - Westborough Lab						
Acenaphthene	21000		ug/kg	3200	420	20
Fluoranthene	290000	E	ug/kg	2400	460	20
Naphthalene	3800	J	ug/kg	4000	490	20
Benzo(a)anthracene	130000		ug/kg	2400	460	20
Benzo(a)pyrene	110000		ug/kg	3200	990	20
Benzo(b)fluoranthene	140000		ug/kg	2400	680	20
Benzo(k)fluoranthene	46000		ug/kg	2400	650	20
Chrysene	110000		ug/kg	2400	420	20
Acenaphthylene	1000	J	ug/kg	3200	620	20
Anthracene	78000		ug/kg	2400	790	20
Benzo(ghi)perylene	55000		ug/kg	3200	480	20
Fluorene	28000		ug/kg	4000	390	20
Phenanthrene	210000	E	ug/kg	2400	490	20
Dibenzo(a,h)anthracene	15000		ug/kg	2400	470	20
Indeno(1,2,3-cd)pyrene	63000		ug/kg	3200	560	20
Pyrene	250000	E	ug/kg	2400	400	20

Surrogate	% Recovery	Qualifier	Acceptance Criteria
Nitrobenzene-d5	**0**	Q	23-120
2-Fluorobiphenyl	**0**	Q	30-120
4-Terphenyl-d14	**0**	Q	18-120

Project Name: 441 ELLICOTT
Project Number: T0395-019-001-002

Lab Number: L1943561
Report Date: 09/27/19

SAMPLE RESULTS

Lab ID: L1943561-04 D
Client ID: TP-8 4-5FT
Sample Location: BUFFALO, NY

Sample Depth:
Matrix: Soil
Analytical Method: 1,8270D
Analytical Date: 09/26/19 18:45
Analyst: ALS
Percent Solids: 84%

Date Collected: 09/18/19 14:30
Date Received: 09/20/19
Field Prep: Not Specified

Extraction Method: EPA 3546
Extraction Date: 09/25/19 03:05

Parameter	Result	Qualifier	Units	RL	MDL	Dilution Factor
Semivolatile Organics by GC/MS - Westborough Lab						
Acenaphthene	930	J	ug/kg	1500	200	10
Fluoranthene	20000		ug/kg	1200	220	10
Naphthalene	340	J	ug/kg	1900	230	10
Benzo(a)anthracene	8900		ug/kg	1200	220	10
Benzo(a)pyrene	7100		ug/kg	1500	470	10
Benzo(b)fluoranthene	9600		ug/kg	1200	320	10
Benzo(k)fluoranthene	2800		ug/kg	1200	310	10
Chrysene	7900		ug/kg	1200	200	10
Acenaphthylene	1500		ug/kg	1500	300	10
Anthracene	4500		ug/kg	1200	380	10
Benzo(ghi)perylene	3900		ug/kg	1500	230	10
Fluorene	1400	J	ug/kg	1900	190	10
Phenanthrene	14000		ug/kg	1200	230	10
Dibenzo(a,h)anthracene	1000	J	ug/kg	1200	220	10
Indeno(1,2,3-cd)pyrene	4100		ug/kg	1500	270	10
Pyrene	16000		ug/kg	1200	190	10

Surrogate	% Recovery	Qualifier	Acceptance Criteria
Nitrobenzene-d5	43		23-120
2-Fluorobiphenyl	45		30-120
4-Terphenyl-d14	43		18-120

Project Name: 441 ELLICOTT
Project Number: T0395-019-001-002

Lab Number: L1943561
Report Date: 09/27/19

SAMPLE RESULTS

Lab ID: L1943561-05
Client ID: SS-1
Sample Location: BUFFALO, NY

Date Collected: 09/18/19 12:00
Date Received: 09/20/19
Field Prep: Not Specified

Sample Depth:
Matrix: Soil
Analytical Method: 1,8270D
Analytical Date: 09/26/19 19:58
Analyst: IM
Percent Solids: 71%

Extraction Method: EPA 3546
Extraction Date: 09/25/19 03:05

Parameter	Result	Qualifier	Units	RL	MDL	Dilution Factor
Semivolatile Organics by GC/MS - Westborough Lab						
Acenaphthene	ND		ug/kg	180	24.	1
Fluoranthene	700		ug/kg	140	26.	1
Naphthalene	ND		ug/kg	230	28.	1
Benzo(a)anthracene	430		ug/kg	140	26.	1
Benzo(a)pyrene	440		ug/kg	180	56.	1
Benzo(b)fluoranthene	710		ug/kg	140	39.	1
Benzo(k)fluoranthene	220		ug/kg	140	37.	1
Chrysene	490		ug/kg	140	24.	1
Acenaphthylene	60	J	ug/kg	180	36.	1
Anthracene	87	J	ug/kg	140	45.	1
Benzo(ghi)perylene	430		ug/kg	180	27.	1
Fluorene	25	J	ug/kg	230	22.	1
Phenanthrene	280		ug/kg	140	28.	1
Dibenzo(a,h)anthracene	80	J	ug/kg	140	27.	1
Indeno(1,2,3-cd)pyrene	380		ug/kg	180	32.	1
Pyrene	610		ug/kg	140	23.	1

Surrogate	% Recovery	Qualifier	Acceptance Criteria
Nitrobenzene-d5	53		23-120
2-Fluorobiphenyl	46		30-120
4-Terphenyl-d14	45		18-120

Project Name: 441 ELLICOTT
Project Number: T0395-019-001-002

Lab Number: L1943561
Report Date: 09/27/19

Method Blank Analysis
Batch Quality Control

Analytical Method: 1,8270D
Analytical Date: 09/25/19 22:36
Analyst: JG

Extraction Method: EPA 3546
Extraction Date: 09/25/19 03:05

Parameter	Result	Qualifier	Units	RL	MDL
Semivolatile Organics by GC/MS - Westborough Lab for sample(s): 01-05 Batch: WG1288160-1					
Acenaphthene	ND		ug/kg	130	17.
Fluoranthene	ND		ug/kg	98	19.
Naphthalene	ND		ug/kg	160	20.
Benzo(a)anthracene	ND		ug/kg	98	18.
Benzo(a)pyrene	ND		ug/kg	130	40.
Benzo(b)fluoranthene	ND		ug/kg	98	27.
Benzo(k)fluoranthene	ND		ug/kg	98	26.
Chrysene	ND		ug/kg	98	17.
Acenaphthylene	ND		ug/kg	130	25.
Anthracene	ND		ug/kg	98	32.
Benzo(ghi)perylene	ND		ug/kg	130	19.
Fluorene	ND		ug/kg	160	16.
Phenanthrene	ND		ug/kg	98	20.
Dibenzo(a,h)anthracene	ND		ug/kg	98	19.
Indeno(1,2,3-cd)pyrene	ND		ug/kg	130	23.
Pyrene	ND		ug/kg	98	16.

Surrogate	%Recovery	Qualifier	Acceptance Criteria
2-Fluorophenol	64		25-120
Phenol-d6	67		10-120
Nitrobenzene-d5	58		23-120
2-Fluorobiphenyl	60		30-120
2,4,6-Tribromophenol	87		10-136
4-Terphenyl-d14	60		18-120

Lab Control Sample Analysis
Batch Quality Control

Project Name: 441 ELLICOTT
Project Number: T0395-019-001-002

Lab Number: L1943561
Report Date: 09/27/19

Parameter	LCS %Recovery	Qual	LCSD %Recovery	Qual	%Recovery Limits	RPD	Qual	RPD Limits
Semivolatile Organics by GC/MS - Westborough Lab Associated sample(s): 01-05 Batch: WG1288160-2 WG1288160-3								
Acenaphthene	70		70		31-137	0		50
Fluoranthene	76		74		40-140	3		50
Naphthalene	68		69		40-140	1		50
Benzo(a)anthracene	71		69		40-140	3		50
Benzo(a)pyrene	68		68		40-140	0		50
Benzo(b)fluoranthene	74		74		40-140	0		50
Benzo(k)fluoranthene	71		70		40-140	1		50
Chrysene	69		68		40-140	1		50
Acenaphthylene	76		78		40-140	3		50
Anthracene	73		72		40-140	1		50
Benzo(ghi)perylene	75		71		40-140	5		50
Fluorene	75		75		40-140	0		50
Phenanthrene	69		68		40-140	1		50
Dibenzo(a,h)anthracene	75		73		40-140	3		50
Indeno(1,2,3-cd)pyrene	74		72		40-140	3		50
Pyrene	73		73		35-142	0		50

Lab Control Sample Analysis
Batch Quality Control

Project Name: 441 ELLICOTT
Project Number: T0395-019-001-002

Lab Number: L1943561
Report Date: 09/27/19

Parameter	LCS %Recovery	Qual	LCSD %Recovery	Qual	%Recovery Limits	RPD	Qual	RPD Limits
Semivolatile Organics by GC/MS - Westborough Lab Associated sample(s): 01-05 Batch: WG1288160-2 WG1288160-3								

Surrogate	LCS %Recovery	Qual	LCSD %Recovery	Qual	Acceptance Criteria
2-Fluorophenol	62		67		25-120
Phenol-d6	64		69		10-120
Nitrobenzene-d5	56		59		23-120
2-Fluorobiphenyl	60		61		30-120
2,4,6-Tribromophenol	93		92		10-136
4-Terphenyl-d14	62		61		18-120

METALS

Project Name: 441 ELLICOTT
Project Number: T0395-019-001-002
Lab Number: L1943561
Report Date: 09/27/19

SAMPLE RESULTS

Lab ID: L1943561-01
Client ID: TP-2 1-2FT
Sample Location: BUFFALO, NY
Date Collected: 09/18/19 09:45
Date Received: 09/20/19
Field Prep: Not Specified

Sample Depth:
Matrix: Soil
Percent Solids: 81%

Parameter	Result	Qualifier	Units	RL	MDL	Dilution Factor	Date Prepared	Date Analyzed	Prep Method	Analytical Method	Analyst
Total Metals - Mansfield Lab											
Arsenic, Total	8.81		mg/kg	0.493	0.102	1	09/25/19 23:15	09/26/19 15:07	EPA 3050B	1,6010D	AB
Barium, Total	334		mg/kg	0.493	0.086	1	09/25/19 23:15	09/26/19 15:07	EPA 3050B	1,6010D	AB
Cadmium, Total	2.57		mg/kg	0.493	0.048	1	09/25/19 23:15	09/26/19 15:07	EPA 3050B	1,6010D	AB
Chromium, Total	14.3		mg/kg	0.493	0.047	1	09/25/19 23:15	09/26/19 15:07	EPA 3050B	1,6010D	AB
Lead, Total	1800		mg/kg	2.46	0.132	1	09/25/19 23:15	09/26/19 15:07	EPA 3050B	1,6010D	AB
Mercury, Total	0.311		mg/kg	0.094	0.061	1	09/25/19 22:42	09/27/19 00:31	EPA 7471B	1,7471B	AL
Selenium, Total	0.724	J	mg/kg	0.986	0.127	1	09/25/19 23:15	09/26/19 15:07	EPA 3050B	1,6010D	AB
Silver, Total	0.429	J	mg/kg	0.493	0.139	1	09/25/19 23:15	09/26/19 15:07	EPA 3050B	1,6010D	AB

Project Name: 441 ELLICOTT
Project Number: T0395-019-001-002
Lab Number: L1943561
Report Date: 09/27/19

SAMPLE RESULTS

Lab ID: L1943561-02
Client ID: TP-5 1.5-2.5FT
Sample Location: BUFFALO, NY
Date Collected: 09/18/19 11:30
Date Received: 09/20/19
Field Prep: Not Specified

Sample Depth:
Matrix: Soil
Percent Solids: 80%

Parameter	Result	Qualifier	Units	RL	MDL	Dilution Factor	Date Prepared	Date Analyzed	Prep Method	Analytical Method	Analyst
Total Metals - Mansfield Lab											
Arsenic, Total	6.07		mg/kg	0.474	0.099	1	09/25/19 23:15	09/26/19 16:23	EPA 3050B	1,6010D	AB
Barium, Total	78.8		mg/kg	0.474	0.083	1	09/25/19 23:15	09/26/19 16:23	EPA 3050B	1,6010D	AB
Cadmium, Total	1.08		mg/kg	0.474	0.047	1	09/25/19 23:15	09/26/19 16:23	EPA 3050B	1,6010D	AB
Chromium, Total	10.4		mg/kg	0.474	0.046	1	09/25/19 23:15	09/26/19 16:23	EPA 3050B	1,6010D	AB
Lead, Total	191		mg/kg	2.37	0.127	1	09/25/19 23:15	09/26/19 16:23	EPA 3050B	1,6010D	AB
Mercury, Total	0.094		mg/kg	0.089	0.058	1	09/25/19 22:42	09/27/19 00:51	EPA 7471B	1,7471B	AL
Selenium, Total	0.569	J	mg/kg	0.949	0.122	1	09/25/19 23:15	09/26/19 16:23	EPA 3050B	1,6010D	AB
Silver, Total	ND		mg/kg	0.474	0.134	1	09/25/19 23:15	09/26/19 16:23	EPA 3050B	1,6010D	AB

Project Name: 441 ELLICOTT
Project Number: T0395-019-001-002
Lab Number: L1943561
Report Date: 09/27/19

SAMPLE RESULTS

Lab ID: L1943561-03
Client ID: TP-7 2-3FT
Sample Location: BUFFALO, NY
Date Collected: 09/18/19 13:30
Date Received: 09/20/19
Field Prep: Not Specified

Sample Depth:
Matrix: Soil
Percent Solids: 81%

Parameter	Result	Qualifier	Units	RL	MDL	Dilution Factor	Date Prepared	Date Analyzed	Prep Method	Analytical Method	Analyst
Total Metals - Mansfield Lab											
Arsenic, Total	5.06		mg/kg	0.481	0.100	1	09/25/19 23:15	09/26/19 16:28	EPA 3050B	1,6010D	AB
Barium, Total	70.8		mg/kg	0.481	0.084	1	09/25/19 23:15	09/26/19 16:28	EPA 3050B	1,6010D	AB
Cadmium, Total	1.10		mg/kg	0.481	0.047	1	09/25/19 23:15	09/26/19 16:28	EPA 3050B	1,6010D	AB
Chromium, Total	9.48		mg/kg	0.481	0.046	1	09/25/19 23:15	09/26/19 16:28	EPA 3050B	1,6010D	AB
Lead, Total	182		mg/kg	2.41	0.129	1	09/25/19 23:15	09/26/19 16:28	EPA 3050B	1,6010D	AB
Mercury, Total	0.232		mg/kg	0.086	0.056	1	09/25/19 22:42	09/27/19 00:54	EPA 7471B	1,7471B	AL
Selenium, Total	0.332	J	mg/kg	0.963	0.124	1	09/25/19 23:15	09/26/19 16:28	EPA 3050B	1,6010D	AB
Silver, Total	0.149	J	mg/kg	0.481	0.136	1	09/25/19 23:15	09/26/19 16:28	EPA 3050B	1,6010D	AB

Project Name: 441 ELLICOTT
Project Number: T0395-019-001-002
Lab Number: L1943561
Report Date: 09/27/19

SAMPLE RESULTS

Lab ID: L1943561-04
Client ID: TP-8 4-5FT
Sample Location: BUFFALO, NY
Date Collected: 09/18/19 14:30
Date Received: 09/20/19
Field Prep: Not Specified

Sample Depth:
Matrix: Soil
Percent Solids: 84%

Parameter	Result	Qualifier	Units	RL	MDL	Dilution Factor	Date Prepared	Date Analyzed	Prep Method	Analytical Method	Analyst
Total Metals - Mansfield Lab											
Arsenic, Total	6.61		mg/kg	0.454	0.095	1	09/25/19 23:15	09/26/19 16:45	EPA 3050B	1,6010D	AB
Barium, Total	176		mg/kg	0.454	0.079	1	09/25/19 23:15	09/26/19 16:45	EPA 3050B	1,6010D	AB
Cadmium, Total	1.36		mg/kg	0.454	0.045	1	09/25/19 23:15	09/26/19 16:45	EPA 3050B	1,6010D	AB
Chromium, Total	12.0		mg/kg	0.454	0.044	1	09/25/19 23:15	09/26/19 16:45	EPA 3050B	1,6010D	AB
Lead, Total	234		mg/kg	2.27	0.122	1	09/25/19 23:15	09/26/19 16:45	EPA 3050B	1,6010D	AB
Mercury, Total	0.246		mg/kg	0.096	0.062	1	09/25/19 22:42	09/27/19 00:57	EPA 7471B	1,7471B	AL
Selenium, Total	0.613	J	mg/kg	0.909	0.117	1	09/25/19 23:15	09/26/19 16:45	EPA 3050B	1,6010D	AB
Silver, Total	0.200	J	mg/kg	0.454	0.128	1	09/25/19 23:15	09/26/19 16:45	EPA 3050B	1,6010D	AB

Project Name: 441 ELLICOTT
Project Number: T0395-019-001-002
Lab Number: L1943561
Report Date: 09/27/19

Method Blank Analysis
Batch Quality Control

Parameter	Result	Qualifier	Units	RL	MDL	Dilution Factor	Date Prepared	Date Analyzed	Analytical Method	Analyst
Total Metals - Mansfield Lab for sample(s): 01-04 Batch: WG1288599-1										
Arsenic, Total	ND		mg/kg	0.400	0.083	1	09/25/19 23:15	09/26/19 14:58	1,6010D	AB
Barium, Total	ND		mg/kg	0.400	0.070	1	09/25/19 23:15	09/26/19 14:58	1,6010D	AB
Cadmium, Total	ND		mg/kg	0.400	0.039	1	09/25/19 23:15	09/26/19 14:58	1,6010D	AB
Chromium, Total	ND		mg/kg	0.400	0.038	1	09/25/19 23:15	09/26/19 14:58	1,6010D	AB
Lead, Total	ND		mg/kg	2.00	0.107	1	09/25/19 23:15	09/26/19 14:58	1,6010D	AB
Selenium, Total	ND		mg/kg	0.800	0.103	1	09/25/19 23:15	09/26/19 14:58	1,6010D	AB
Silver, Total	ND		mg/kg	0.400	0.113	1	09/25/19 23:15	09/26/19 14:58	1,6010D	AB

Prep Information

Digestion Method: EPA 3050B

Parameter	Result	Qualifier	Units	RL	MDL	Dilution Factor	Date Prepared	Date Analyzed	Analytical Method	Analyst
Total Metals - Mansfield Lab for sample(s): 01-04 Batch: WG1288600-1										
Mercury, Total	ND		mg/kg	0.083	0.054	1	09/25/19 22:42	09/27/19 00:24	1,7471B	AL

Prep Information

Digestion Method: EPA 7471B

Lab Control Sample Analysis
Batch Quality Control

Project Name: 441 ELLICOTT
Project Number: T0395-019-001-002

Lab Number: L1943561
Report Date: 09/27/19

Parameter	LCS %Recovery	Qual	LCSD %Recovery	Qual	%Recovery Limits	RPD	Qual	RPD Limits
Total Metals - Mansfield Lab Associated sample(s): 01-04 Batch: WG1288599-2 SRM Lot Number: D105-540								
Arsenic, Total	100		-		70-130	-		
Barium, Total	90		-		75-125	-		
Cadmium, Total	95		-		75-125	-		
Chromium, Total	87		-		70-130	-		
Lead, Total	90		-		71-128	-		
Selenium, Total	98		-		63-137	-		
Silver, Total	92		-		69-131	-		
Total Metals - Mansfield Lab Associated sample(s): 01-04 Batch: WG1288600-2 SRM Lot Number: D105-540								
Mercury, Total	94		-		60-141	-		

Matrix Spike Analysis
Batch Quality Control

Project Name: 441 ELLICOTT
Project Number: T0395-019-001-002

Lab Number: L1943561
Report Date: 09/27/19

Parameter	Native Sample	MS Added	MS Found	MS %Recovery	Qual	MSD Found	MSD %Recovery	Qual	Recovery Limits	RPD	Qual	RPD Limits
Total Metals - Mansfield Lab Associated sample(s): 01-04 QC Batch ID: WG1288599-3 QC Sample: L1943561-01 Client ID: TP-2 1-2FT												
Arsenic, Total	8.81	11.7	18.1	79		-	-		75-125	-		20
Barium, Total	334	195	432	**50**	Q	-	-		75-125	-		20
Cadmium, Total	2.57	4.97	5.49	**59**	Q	-	-		75-125	-		20
Chromium, Total	14.3	19.5	25.2	**56**	Q	-	-		75-125	-		20
Lead, Total	1800	49.7	1460	**0**	Q	-	-		75-125	-		20
Selenium, Total	0.724J	11.7	10.8	92		-	-		75-125	-		20
Silver, Total	0.429J	29.2	25.0	86		-	-		75-125	-		20
Total Metals - Mansfield Lab Associated sample(s): 01-04 QC Batch ID: WG1288600-3 QC Sample: L1943561-01 Client ID: TP-2 1-2FT												
Mercury, Total	0.311	0.182	0.728	**229**	Q	-	-		80-120	-		20

Lab Duplicate Analysis
Batch Quality Control

Project Name: 441 ELLICOTT
Project Number: T0395-019-001-002

Lab Number: L1943561
Report Date: 09/27/19

Parameter	Native Sample	Duplicate Sample	Units	RPD	Qual	RPD Limits
Total Metals - Mansfield Lab Associated sample(s): 01-04 QC Batch ID: WG1288599-4 QC Sample: L1943561-01 Client ID: TP-2 1-2FT						
Arsenic, Total	8.81	9.50	mg/kg	8		20
Barium, Total	334	303	mg/kg	10		20
Cadmium, Total	2.57	1.98	mg/kg	**26**	Q	20
Chromium, Total	14.3	14.2	mg/kg	1		20
Lead, Total	1800	1720	mg/kg	5		20
Selenium, Total	0.724J	0.789J	mg/kg	NC		20
Silver, Total	0.429J	0.258J	mg/kg	NC		20
Total Metals - Mansfield Lab Associated sample(s): 01-04 QC Batch ID: WG1288600-4 QC Sample: L1943561-01 Client ID: TP-2 1-2FT						
Mercury, Total	0.311	0.289	mg/kg	7		20

INORGANICS
&
MISCELLANEOUS

Project Name: 441 ELLICOTT
Project Number: T0395-019-001-002

Lab Number: L1943561
Report Date: 09/27/19

SAMPLE RESULTS

Lab ID: L1943561-01
Client ID: TP-2 1-2FT
Sample Location: BUFFALO, NY

Date Collected: 09/18/19 09:45
Date Received: 09/20/19
Field Prep: Not Specified

Sample Depth:
Matrix: Soil

Parameter	Result	Qualifier	Units	RL	MDL	Dilution Factor	Date Prepared	Date Analyzed	Analytical Method	Analyst
General Chemistry - Westborough Lab										
Solids, Total	80.7		%	0.100	NA	1	-	09/23/19 10:09	121,2540G	CG

Project Name: 441 ELLICOTT
Project Number: T0395-019-001-002

Lab Number: L1943561
Report Date: 09/27/19

SAMPLE RESULTS

Lab ID: L1943561-02
Client ID: TP-5 1.5-2.5FT
Sample Location: BUFFALO, NY

Date Collected: 09/18/19 11:30
Date Received: 09/20/19
Field Prep: Not Specified

Sample Depth:
Matrix: Soil

Parameter	Result	Qualifier	Units	RL	MDL	Dilution Factor	Date Prepared	Date Analyzed	Analytical Method	Analyst
General Chemistry - Westborough Lab										
Solids, Total	80.1		%	0.100	NA	1	-	09/23/19 10:09	121,2540G	CG

Project Name: 441 ELLICOTT
Project Number: T0395-019-001-002

Lab Number: L1943561
Report Date: 09/27/19

SAMPLE RESULTS

Lab ID: L1943561-03
Client ID: TP-7 2-3FT
Sample Location: BUFFALO, NY

Date Collected: 09/18/19 13:30
Date Received: 09/20/19
Field Prep: Not Specified

Sample Depth:
Matrix: Soil

Parameter	Result	Qualifier	Units	RL	MDL	Dilution Factor	Date Prepared	Date Analyzed	Analytical Method	Analyst
General Chemistry - Westborough Lab										
Solids, Total	80.5		%	0.100	NA	1	-	09/23/19 10:09	121,2540G	CG

Project Name: 441 ELLICOTT
Project Number: T0395-019-001-002

Lab Number: L1943561
Report Date: 09/27/19

SAMPLE RESULTS

Lab ID: L1943561-04
Client ID: TP-8 4-5FT
Sample Location: BUFFALO, NY

Date Collected: 09/18/19 14:30
Date Received: 09/20/19
Field Prep: Not Specified

Sample Depth:
Matrix: Soil

Parameter	Result	Qualifier	Units	RL	MDL	Dilution Factor	Date Prepared	Date Analyzed	Analytical Method	Analyst
General Chemistry - Westborough Lab										
Solids, Total	84.4		%	0.100	NA	1	-	09/23/19 10:09	121,2540G	CG

Project Name: 441 ELLICOTT
Project Number: T0395-019-001-002

Lab Number: L1943561
Report Date: 09/27/19

SAMPLE RESULTS

Lab ID: L1943561-05
Client ID: SS-1
Sample Location: BUFFALO, NY

Date Collected: 09/18/19 12:00
Date Received: 09/20/19
Field Prep: Not Specified

Sample Depth:
Matrix: Soil

Parameter	Result	Qualifier	Units	RL	MDL	Dilution Factor	Date Prepared	Date Analyzed	Analytical Method	Analyst
General Chemistry - Westborough Lab										
Solids, Total	70.6		%	0.100	NA	1	-	09/23/19 10:09	121,2540G	CG

Lab Duplicate Analysis

Batch Quality Control

Project Name: 441 ELLICOTT

Project Number: T0395-019-001-002

Lab Number: L1943561

Report Date: 09/27/19

Parameter	Native Sample	Duplicate Sample	Units	RPD	Qual	RPD Limits
General Chemistry - Westborough Lab Associated sample(s): 01-05 QC Batch ID: WG1287326-1 QC Sample: L1943487-01 Client ID: DUP Sample						
Solids, Total	91.8	91.0	%	1		20

Project Name: 441 ELLICOTT
Project Number: T0395-019-001-002

Lab Number: L1943561
Report Date: 09/27/19

Sample Receipt and Container Information

Were project specific reporting limits specified? YES

Cooler Information

Cooler	Custody Seal
A	Absent

Container Information

Container ID	Container Type	Cooler	Initial pH	Final pH	Temp deg C	Pres	Seal	Frozen Date/Time	Analysis(*)
L1943561-01A	Metals Only-Glass 60mL/2oz unpreserved	A	NA		2.2	Y	Absent		AS-TI(180),BA-TI(180),AG-TI(180),CR-TI(180),PB-TI(180),SE-TI(180),HG-T(28),CD-TI(180)
L1943561-01B	Glass 120ml/4oz unpreserved	A	NA		2.2	Y	Absent		NYCP51-PAH(14),TS(7)
L1943561-02A	Metals Only-Glass 60mL/2oz unpreserved	A	NA		2.2	Y	Absent		AS-TI(180),BA-TI(180),AG-TI(180),CR-TI(180),PB-TI(180),SE-TI(180),HG-T(28),CD-TI(180)
L1943561-02B	Glass 120ml/4oz unpreserved	A	NA		2.2	Y	Absent		NYCP51-PAH(14),TS(7)
L1943561-03A	Metals Only-Glass 60mL/2oz unpreserved	A	NA		2.2	Y	Absent		AS-TI(180),BA-TI(180),AG-TI(180),CR-TI(180),PB-TI(180),SE-TI(180),HG-T(28),CD-TI(180)
L1943561-03B	Glass 120ml/4oz unpreserved	A	NA		2.2	Y	Absent		NYCP51-PAH(14),TS(7)
L1943561-04A	Metals Only-Glass 60mL/2oz unpreserved	A	NA		2.2	Y	Absent		AS-TI(180),BA-TI(180),AG-TI(180),CR-TI(180),PB-TI(180),SE-TI(180),HG-T(28),CD-TI(180)
L1943561-04B	Glass 120ml/4oz unpreserved	A	NA		2.2	Y	Absent		NYCP51-PAH(14),TS(7)
L1943561-05A	Glass 120ml/4oz unpreserved	A	NA		2.2	Y	Absent		NYCP51-8260(14)
L1943561-05B	Glass 120ml/4oz unpreserved	A	NA		2.2	Y	Absent		NYCP51-PAH(14),TS(7)
L1943561-05X	Vial MeOH preserved split	A	NA		2.2	Y	Absent		NYCP51-8260(14)
L1943561-05Y	Vial Water preserved split	A	NA		2.2	Y	Absent	**25-SEP-19 03:32**	NYCP51-8260(14)
L1943561-05Z	Vial Water preserved split	A	NA		2.2	Y	Absent	**25-SEP-19 03:32**	NYCP51-8260(14)

*Values in parentheses indicate holding time in days

Project Name:	441 ELLICOTT	**Lab Number:**	L1943561
Project Number:	T0395-019-001-002	**Report Date:**	09/27/19

GLOSSARY

Acronyms

DL	- Detection Limit: This value represents the level to which target analyte concentrations are reported as estimated values, when those target analyte concentrations are quantified below the limit of quantitation (LOQ). The DL includes any adjustments from dilutions, concentrations or moisture content, where applicable. (DoD report formats only.)
EDL	- Estimated Detection Limit: This value represents the level to which target analyte concentrations are reported as estimated values, when those target analyte concentrations are quantified below the reporting limit (RL). The EDL includes any adjustments from dilutions, concentrations or moisture content, where applicable. The use of EDLs is specific to the analysis of PAHs using Solid-Phase Microextraction (SPME).
EMPC	- Estimated Maximum Possible Concentration: The concentration that results from the signal present at the retention time of an analyte when the ions meet all of the identification criteria except the ion abundance ratio criteria. An EMPC is a worst-case estimate of the concentration.
EPA	- Environmental Protection Agency.
LCS	- Laboratory Control Sample: A sample matrix, free from the analytes of interest, spiked with verified known amounts of analytes or a material containing known and verified amounts of analytes.
LCSD	- Laboratory Control Sample Duplicate: Refer to LCS.
LFB	- Laboratory Fortified Blank: A sample matrix, free from the analytes of interest, spiked with verified known amounts of analytes or a material containing known and verified amounts of analytes.
LOD	- Limit of Detection: This value represents the level to which a target analyte can reliably be detected for a specific analyte in a specific matrix by a specific method. The LOD includes any adjustments from dilutions, concentrations or moisture content, where applicable. (DoD report formats only.)
LOQ	- Limit of Quantitation: The value at which an instrument can accurately measure an analyte at a specific concentration. The LOQ includes any adjustments from dilutions, concentrations or moisture content, where applicable. (DoD report formats only.) Limit of Quantitation: The value at which an instrument can accurately measure an analyte at a specific concentration. The LOQ includes any adjustments from dilutions, concentrations or moisture content, where applicable. (DoD report formats only.)
MDL	- Method Detection Limit: This value represents the level to which target analyte concentrations are reported as estimated values, when those target analyte concentrations are quantified below the reporting limit (RL). The MDL includes any adjustments from dilutions, concentrations or moisture content, where applicable.
MS	- Matrix Spike Sample: A sample prepared by adding a known mass of target analyte to a specified amount of matrix sample for which an independent estimate of target analyte concentration is available. For Method 332.0, the spike recovery is calculated using the native concentration, including estimated values.
MSD	- Matrix Spike Sample Duplicate: Refer to MS.
NA	- Not Applicable.
NC	- Not Calculated: Term is utilized when one or more of the results utilized in the calculation are non-detect at the parameter's reporting unit.
NDPA/DPA	- N-Nitrosodiphenylamine/Diphenylamine.
NI	- Not Ignitable.
NP	- Non-Plastic: Term is utilized for the analysis of Atterberg Limits in soil.
RL	- Reporting Limit: The value at which an instrument can accurately measure an analyte at a specific concentration. The RL includes any adjustments from dilutions, concentrations or moisture content, where applicable.
RPD	- Relative Percent Difference: The results from matrix and/or matrix spike duplicates are primarily designed to assess the precision of analytical results in a given matrix and are expressed as relative percent difference (RPD). Values which are less than five times the reporting limit for any individual parameter are evaluated by utilizing the absolute difference between the values; although the RPD value will be provided in the report.
SRM	- Standard Reference Material: A reference sample of a known or certified value that is of the same or similar matrix as the associated field samples.
STLP	- Semi-dynamic Tank Leaching Procedure per EPA Method 1315.
TEF	- Toxic Equivalency Factors: The values assigned to each dioxin and furan to evaluate their toxicity relative to 2,3,7,8-TCDD.
TEQ	- Toxic Equivalent: The measure of a sample's toxicity derived by multiplying each dioxin and furan by its corresponding TEF and then summing the resulting values.
TIC	- Tentatively Identified Compound: A compound that has been identified to be present and is not part of the target compound list (TCL) for the method and/or program. All TICs are qualitatively identified and reported as estimated concentrations.

Footnotes

Report Format: DU Report with 'J' Qualifiers

Project Name:	441 ELLICOTT	**Lab Number:**	L1943561
Project Number:	T0395-019-001-002	**Report Date:**	09/27/19

1 - The reference for this analyte should be considered modified since this analyte is absent from the target analyte list of the original method.

Terms

Analytical Method: Both the document from which the method originates and the analytical reference method. (Example: EPA 8260B is shown as 1,8260B.) The codes for the reference method documents are provided in the References section of the Addendum.

Difference: With respect to Total Oxidizable Precursor (TOP) Assay analysis, the difference is defined as the Post-Treatment value minus the Pre-Treatment value.

Final pH: As it pertains to Sample Receipt & Container Information section of the report, Final pH reflects pH of container determined after adjustment at the laboratory, if applicable. If no adjustment required, value reflects Initial pH.

Frozen Date/Time: With respect to Volatile Organics in soil, Frozen Date/Time reflects the date/time at which associated Reagent Water-preserved vials were initially frozen. Note: If frozen date/time is beyond 48 hours from sample collection, value will be reflected in 'bold'.

Initial pH: As it pertains to Sample Receipt & Container Information section of the report, Initial pH reflects pH of container determined upon receipt, if applicable.

PFAS Total: With respect to PFAS analyses, the 'PFAS, Total (5)' result is defined as the summation of results for: PFHpA, PFHxS, PFOA, PFNA and PFOS. If a 'Total' result is requested, the results of its individual components will also be reported.

Total: With respect to Organic analyses, a 'Total' result is defined as the summation of results for individual isomers or Aroclors. If a 'Total' result is requested, the results of its individual components will also be reported. This is applicable to 'Total' results for methods 8260, 8081 and 8082.

Data Qualifiers

A - Spectra identified as "Aldol Condensates" are byproducts of the extraction/concentration procedures when acetone is introduced in the process.

B - The analyte was detected above the reporting limit in the associated method blank. Flag only applies to associated field samples that have detectable concentrations of the analyte at less than ten times (10x) the concentration found in the blank. For MCP-related projects, flag only applies to associated field samples that have detectable concentrations of the analyte at less than ten times (10x) the concentration found in the blank. For DOD-related projects, flag only applies to associated field samples that have detectable concentrations of the analyte at less than ten times (10x) the concentration found in the blank AND the analyte was detected above one-half the reporting limit (or above the reporting limit for common lab contaminants) in the associated method blank. For NJ-Air-related projects, flag only applies to associated field samples that have detectable concentrations of the analyte above the reporting limit. For NJ-related projects (excluding Air), flag only applies to associated field samples that have detectable concentrations of the analyte, which was detected above the reporting limit in the associated method blank or above five times the reporting limit for common lab contaminants (Phthalates, Acetone, Methylene Chloride, 2-Butanone).

C - Co-elution: The target analyte co-elutes with a known lab standard (i.e. surrogate, internal standards, etc.) for co-extracted analyses.

D - Concentration of analyte was quantified from diluted analysis. Flag only applies to field samples that have detectable concentrations of the analyte.

E - Concentration of analyte exceeds the range of the calibration curve and/or linear range of the instrument.

G - The concentration may be biased high due to matrix interferences (i.e, co-elution) with non-target compound(s). The result should be considered estimated.

H - The analysis of pH was performed beyond the regulatory-required holding time of 15 minutes from the time of sample collection.

I - The lower value for the two columns has been reported due to obvious interference.

J - Estimated value. The Target analyte concentration is below the quantitation limit (RL), but above the Method Detection Limit (MDL) or Estimated Detection Limit (EDL) for SPME-related analyses. This represents an estimated concentration for Tentatively Identified Compounds (TICs).

M - Reporting Limit (RL) exceeds the MCP CAM Reporting Limit for this analyte.

ND - Not detected at the method detection limit (MDL) for the sample, or estimated detection limit (EDL) for SPME-related analyses.

NJ - Presumptive evidence of compound. This represents an estimated concentration for Tentatively Identified Compounds (TICs), where the identification is based on a mass spectral library search.

P - The RPD between the results for the two columns exceeds the method-specified criteria.

Q - The quality control sample exceeds the associated acceptance criteria. For DOD-related projects, LCS and/or Continuing Calibration Standard exceedences are also qualified on all associated sample results. Note: This flag is not applicable for matrix spike recoveries when the sample concentration is greater than 4x the spike added or for batch duplicate RPD when the sample concentrations are less than 5x the RL. (Metals only.)

R - Analytical results are from sample re-analysis.

RE - Analytical results are from sample re-extraction.

S - Analytical results are from modified screening analysis.

Report Format: DU Report with 'J' Qualifiers

Project Name: 441 ELLICOTT **Lab Number:** L1943561
Project Number: T0395-019-001-002 **Report Date:** 09/27/19

REFERENCES

1 Test Methods for Evaluating Solid Waste: Physical/Chemical Methods. EPA SW-846. Third Edition. Updates I - IV, 2007.

121 Standard Methods for the Examination of Water and Wastewater. APHA-AWWA-WEF. Standard Methods Online.

LIMITATION OF LIABILITIES

Alpha Analytical performs services with reasonable care and diligence normal to the analytical testing laboratory industry. In the event of an error, the sole and exclusive responsibility of Alpha Analytical shall be to re-perform the work at it's own expense. In no event shall Alpha Analytical be held liable for any incidental, consequential or special damages, including but not limited to, damages in any way connected with the use of, interpretation of, information or analysis provided by Alpha Analytical.

We strongly urge our clients to comply with EPA protocol regarding sample volume, preservation, cooling, containers, sampling procedures, holding time and splitting of samples in the field.

Certification Information

The following analytes are not included in our Primary NELAP Scope of Accreditation:

Westborough Facility
EPA 624/624.1: m/p-xylene, o-xylene
EPA 8260C: NPW: 1,2,4,5-Tetramethylbenzene; 4-Ethyltoluene, Azobenzene; SCM: Iodomethane (methyl iodide), 1,2,4,5-Tetramethylbenzene; 4-Ethyltoluene.
EPA 8270D: NPW: Dimethylnaphthalene,1,4-Diphenylhydrazine; SCM: Dimethylnaphthalene,1,4-Diphenylhydrazine.
SM4500: NPW: Amenable Cyanide; SCM: Total Phosphorus, TKN, NO2, NO3.

Mansfield Facility
SM 2540D: TSS
EPA 8082A: NPW: PCB: 1, 5, 31, 87,101, 110, 141, 151, 153, 180, 183, 187.
EPA TO-15: Halothane, 2,4,4-Trimethyl-2-pentene, 2,4,4-Trimethyl-1-pentene, Thiophene, 2-Methylthiophene, 3-Methylthiophene, 2-Ethylthiophene, 1,2,3-Trimethylbenzene, Indan, Indene, 1,2,4,5-Tetramethylbenzene, Benzothiophene, 1-Methylnaphthalene.
Biological Tissue Matrix: EPA 3050B

The following analytes are included in our Massachusetts DEP Scope of Accreditation

Westborough Facility:

Drinking Water
EPA 300.0: Chloride, Nitrate-N, Fluoride, Sulfate; **EPA 353.2**: Nitrate-N, Nitrite-N; **SM4500NO3-F**: Nitrate-N, Nitrite-N; **SM4500F-C, SM4500CN-CE, EPA 180.1, SM2130B, SM4500Cl-D, SM2320B, SM2540C, SM4500H-B, SM4500NO2-B**
EPA 332: Perchlorate; **EPA 524.2:** THMs and VOCs; **EPA 504.1:** EDB, DBCP.
Microbiology: **SM9215B; SM9223-P/A, SM9223B-Colilert-QT,SM9222D**.

Non-Potable Water
SM4500H,B, EPA 120.1, SM2510B, SM2540C, SM2320B, SM4500CL-E, SM4500F-BC, SM4500NH3-BH: Ammonia-N and Kjeldahl-N, **EPA 350.1**: Ammonia-N, **LACHAT 10-107-06-1-B**: Ammonia-N, **EPA 351.1, SM4500NO3-F, EPA 353.2**: Nitrate-N**, SM4500P-E, SM4500P-B, E, SM4500SO4-E, SM5220D, EPA 410.4, SM5210B, SM5310C, SM4500CL-D, EPA 1664, EPA 420.1, SM4500-CN-CE, SM2540D, EPA 300: Chloride, Sulfate, Nitrate.**
EPA 624.1: Volatile Halocarbons & Aromatics,
EPA 608.3: Chlordane, Toxaphene, Aldrin, alpha-BHC, beta-BHC, gamma-BHC, delta-BHC, Dieldrin, DDD, DDE, DDT, Endosulfan I, Endosulfan II, Endosulfan sulfate, Endrin, Endrin Aldehyde, Heptachlor, Heptachlor Epoxide, PCBs
EPA 625.1: SVOC (Acid/Base/Neutral Extractables), **EPA 600/4-81-045**: PCB-Oil.
Microbiology: **SM9223B-Colilert-QT; Enterolert-QT, SM9221E, EPA 1600, EPA 1603.**

Mansfield Facility:

Drinking Water
EPA 200.7: Al, Ba, Cd, Cr, Cu, Fe, Mn, Ni, Na, Ag, Ca, Zn. **EPA 200.8:** Al, Sb, As, Ba, Be, Cd, Cr, Cu, Pb, Mn, Ni, Se, Ag, TL, Zn. **EPA 245.1** Hg.
EPA 522.

Non-Potable Water
EPA 200.7: Al, Sb, As, Be, Cd, Ca, Cr, Co, Cu, Fe, Pb, Mg, Mn, Mo, Ni, K, Se, Ag, Na, Sr, TL, Ti, V, Zn.
EPA 200.8: Al, Sb**,** As, Be, Cd, Cr, Cu, Fe, Pb, Mn, Ni, K, Se, Ag, Na, TL, Zn.
EPA 245.1 Hg.
SM2340B

For a complete listing of analytes and methods, please contact your Alpha Project Manager.

NEW YORK CHAIN OF CUSTODY

ALPHA ANALYTICAL

Westborough, MA 01581
8 Walkup Dr.
TEL: 508-898-9220
FAX: 508-898-9193

Mansfield, MA 02048
320 Forbes Blvd
TEL: 508-822-9300
FAX: 508-822-3288

Service Centers
Mahwah, NJ 07430: 35 Whitney Rd, Suite 5
Albany, NY 12205: 14 Walker Way
Tonawanda, NY 14150: 275 Cooper Ave, Suite 105

Page 1 of 1

Date Rec'd in Lab: 9-21-19

ALPHA Job #: L1943561

Client Information
Client: Turnkey Env Resources
Address: 2558 Hamburg Tpke
Buffalo, NY 14218
Phone: 716-713-3937
Fax:
Email: BJMaybeck@TurnkeyEnv.com

Project Information
Project Name: 441 Elliott
Project Location: Buffalo, NY
Project #: T0395-014-001-002
(Use Project name as Project #) ☐
Project Manager: Carole Fox / Brian Maybeck
ALPHAQuote #:

Turn-Around Time
Standard ☒ Due Date:
Rush (only if pre approved) ☐ # of Days:

Deliverables
☐ ASP-A ☐ ASP-B
☐ EQuIS (1 File) ☐ EQuIS (4 File)
☐ Other

Regulatory Requirement
☐ NY TOGS ☐ NY Part 375
☐ AWQ Standards ☐ NY CP-51
☐ NY Restricted Use ☐ Other
☐ NY Unrestricted Use
☐ NYC Sewer Discharge

Billing Information
☐ Same as Client Info
PO #

Disposal Site Information
Please identify below location of applicable disposal facilities.
Disposal Facility:
☐ NJ ☐ NY
☐ Other:

These samples have been previously analyzed by Alpha ☐

Other project specific requirements/comments:

Please specify Metals or TAL.

ANALYSIS

Sample Filtration
☐ Done
☐ Lab to do
Preservation
☐ Lab to do
(Please Specify below)

ALPHA Lab ID (Lab Use Only)	Sample ID	Collection Date	Collection Time	Sample Matrix	Sampler's Initials	RCRA Metals	PAH's	CP-51 VOC's	CP-51 SVOC's					Sample Specific Comments	Total Bottle
43561-01	TP-2 1-2 Ft	9/18/19	9:45	Soil	NAS	X	X								2
02	TP-5 1.5-2.5 Ft	9/18/19	11:30	Soil	NAS	X	X								2
03	TP-7 2-3 Ft	9/18/19	13:30	Soil	NAS	X	X								2
04	TP-8 4-5 Ft	9/18/19	14:30	Soil	NAS	X	X								2
05	SS-1	9/18/19	12:00	Soil	NAS			X	X						2

Preservative Code:
A = None
B = HCl
C = HNO_3
D = H_2SO_4
E = NaOH
F = MeOH
G = $NaHSO_4$
H = $Na_2S_2O_3$
K/E = Zn Ac/NaOH
O = Other

Container Code
P = Plastic
A = Amber Glass
V = Vial
G = Glass
B = Bacteria Cup
C = Cube
O = Other
E = Encore
D = BOD Bottle

Westboro: Certification No: MA935
Mansfield: Certification No: MA015

Container Type	A	A	A	A			
Preservative	A	A	A	A			

Relinquished By:	Date/Time	Received By:	Date/Time
	9/20/19 9:00		9/20/19 14:00
	9/20/19 1500		9/21/19 0045

Please print clearly, legibly and completely. Samples can not be logged in and turnaround time clock will not start until any ambiguities are resolved. BY EXECUTING THIS COC, THE CLIENT HAS READ AND AGREES TO BE BOUND BY ALPHA'S TERMS & CONDITIONS. (See reverse side.)

Form No: 01-25 HC (rev. 30-Sept-2013)

ANALYTICAL REPORT

Lab Number:	L1951920
Client:	Benchmark & Turnkey Companies 2558 Hamburg Turnpike Suite 300 Buffalo, NY 14218
ATTN:	Bryan Mayback
Phone:	(716) 856-0599
Project Name:	324-334 OAK STREET
Project Number:	T0395-019-002
Report Date:	11/08/19

The original project report/data package is held by Alpha Analytical. This report/data package is paginated and should be reproduced only in its entirety. Alpha Analytical holds no responsibility for results and/or data that are not consistent with the original.

Certifications & Approvals: MA (M-MA086), NH NELAP (2064), CT (PH-0574), IL (200077), ME (MA00086), MD (348), NJ (MA935), NY (11148), NC (25700/666), PA (68-03671), RI (LAO00065), TX (T104704476), VT (VT-0935), VA (460195), USDA (Permit #P330-17-00196).

Eight Walkup Drive, Westborough, MA 01581-1019
508-898-9220 (Fax) 508-898-9193 800-624-9220 - www.alphalab.com

Project Name: 324-334 OAK STREET
Project Number: T0395-019-002

Lab Number: L1951920
Report Date: 11/08/19

Alpha Sample ID	Client ID	Matrix	Sample Location	Collection Date/Time	Receive Date
L1951920-01	SB-1 0-1FT	SOIL	BUFFALO, NY	10/31/19 08:00	11/01/19
L1951920-02	SB-2 0-2FT	SOIL	BUFFALO, NY	10/31/19 09:00	11/01/19
L1951920-03	SB-3 0-1FT	SOIL	BUFFALO, NY	10/31/19 09:30	11/01/19
L1951920-04	SB-5 0-4FT	SOIL	BUFFALO, NY	10/31/19 11:00	11/01/19
L1951920-05	SB-6 0-1.5FT	SOIL	BUFFALO, NY	10/31/19 12:00	11/01/19
L1951920-06	SB-7 0-1FT	SOIL	BUFFALO, NY	10/31/19 13:00	11/01/19
L1951920-07	SB-8 0-2FT	SOIL	BUFFALO, NY	10/31/19 14:00	11/01/19
L1951920-08	SB-9 0-1FT	SOIL	BUFFALO, NY	10/31/19 14:45	11/01/19
L1951920-09	SB-10 0-2FT	SOIL	BUFFALO, NY	10/31/19 15:30	11/01/19
L1951920-10	SB-11 0-6FT	SOIL	BUFFALO, NY	10/31/19 16:00	11/01/19
L1951920-11	SB-12 0-2FT	SOIL	BUFFALO, NY	10/31/19 16:00	11/01/19

Project Name:	324-334 OAK STREET	**Lab Number:**	L1951920
Project Number:	T0395-019-002	**Report Date:**	11/08/19

Case Narrative

The samples were received in accordance with the Chain of Custody and no significant deviations were encountered during the preparation or analysis unless otherwise noted. Sample Receipt, Container Information, and the Chain of Custody are located at the back of the report.

Results contained within this report relate only to the samples submitted under this Alpha Lab Number and meet NELAP requirements for all NELAP accredited parameters unless otherwise noted in the following narrative. The data presented in this report is organized by parameter (i.e. VOC, SVOC, etc.). Sample specific Quality Control data (i.e. Surrogate Spike Recovery) is reported at the end of the target analyte list for each individual sample, followed by the Laboratory Batch Quality Control at the end of each parameter. Tentatively Identified Compounds (TICs), if requested, are reported for compounds identified to be present and are not part of the method/program Target Compound List, even if only a subset of the TCL are being reported. If a sample was re-analyzed or re-extracted due to a required quality control corrective action and if both sets of data are reported, the Laboratory ID of the re-analysis or re-extraction is designated with an "R" or "RE", respectively.

When multiple Batch Quality Control elements are reported (e.g. more than one LCS), the associated samples for each element are noted in the grey shaded header line of each data table. Any Laboratory Batch, Sample Specific % recovery or RPD value that is outside the listed Acceptance Criteria is bolded in the report. In reference to questions H (CAM) or 4 (RCP) when "NO" is checked, the performance criteria for CAM and RCP methods allow for some quality control failures to occur and still be within method compliance. In these instances, the specific failure is not narrated but noted in the associated QC Outlier Summary Report, located directly after the Case Narrative. QC information is also incorporated in the Data Usability Assessment table (Format 11) of our Data Merger tool, where it can be reviewed in conjunction with the sample result, associated regulatory criteria and any associated data usability implications.

Soil/sediments, solids and tissues are reported on a dry weight basis unless otherwise noted. Definitions of all data qualifiers and acronyms used in this report are provided in the Glossary located at the back of the report.

HOLD POLICY - For samples submitted on hold, Alpha's policy is to hold samples (with the exception of Air canisters) free of charge for 21 calendar days from the date the project is completed. After 21 calendar days, we will dispose of all samples submitted including those put on hold unless you have contacted your Alpha Project Manager and made arrangements for Alpha to continue to hold the samples. Air canisters will be disposed after 3 business days from the date the project is completed.

Please contact Project Management at 800-624-9220 with any questions.

Project Name: 324-334 OAK STREET **Lab Number:** L1951920
Project Number: T0395-019-002 **Report Date:** 11/08/19

Case Narrative (continued)

Report Submission

All non-detect (ND) or estimated concentrations (J-qualified) have been quantitated to the limit noted in the MDL column.

Semivolatile Organics

L1951920-01: The sample has elevated detection limits due to the dilution required by the matrix interferences encountered during the concentration of the sample and the analytical dilution required by the sample matrix.

L1951920-01: The surrogate recoveries are below the acceptance criteria for nitrobenzene-d5 (0%), 2-fluorobiphenyl (0%) and 4-terphenyl-d14 (0%) due to the dilution required to quantitate the sample. Re-extraction was not required; therefore, the results of the original analysis are reported.

I, the undersigned, attest under the pains and penalties of perjury that, to the best of my knowledge and belief and based upon my personal inquiry of those responsible for providing the information contained in this analytical report, such information is accurate and complete. This certificate of analysis is not complete unless this page accompanies any and all pages of this report.

Authorized Signature: Melissa Sturgis Melissa Sturgis

Title: Technical Director/Representative Date: 11/08/19

ORGANICS

SEMIVOLATILES

Project Name: 324-334 OAK STREET
Project Number: T0395-019-002
Lab Number: L1951920
Report Date: 11/08/19

SAMPLE RESULTS

Lab ID: L1951920-01 D
Client ID: SB-1 0-1FT
Sample Location: BUFFALO, NY

Date Collected: 10/31/19 08:00
Date Received: 11/01/19
Field Prep: Not Specified

Sample Depth:
Matrix: Soil
Analytical Method: 1,8270D
Analytical Date: 11/08/19 07:19
Analyst: RC
Percent Solids: 79%

Extraction Method: EPA 3546
Extraction Date: 11/05/19 09:29

Parameter	Result	Qualifier	Units	RL	MDL	Dilution Factor
Semivolatile Organics by GC/MS - Westborough Lab						
Acenaphthene	ND		ug/kg	33000	4200	200
Fluoranthene	16000	J	ug/kg	25000	4700	200
Naphthalene	ND		ug/kg	41000	5000	200
Benzo(a)anthracene	11000	J	ug/kg	25000	4600	200
Benzo(a)pyrene	14000	J	ug/kg	33000	10000	200
Benzo(b)fluoranthene	13000	J	ug/kg	25000	6900	200
Benzo(k)fluoranthene	ND		ug/kg	25000	6600	200
Chrysene	9300	J	ug/kg	25000	4300	200
Acenaphthylene	ND		ug/kg	33000	6300	200
Anthracene	ND		ug/kg	25000	8000	200
Benzo(ghi)perylene	17000	J	ug/kg	33000	4800	200
Fluorene	ND		ug/kg	41000	4000	200
Phenanthrene	9100	J	ug/kg	25000	5000	200
Dibenzo(a,h)anthracene	ND		ug/kg	25000	4700	200
Indeno(1,2,3-cd)pyrene	16000	J	ug/kg	33000	5700	200
Pyrene	16000	J	ug/kg	25000	4100	200

Surrogate	% Recovery	Qualifier	Acceptance Criteria
Nitrobenzene-d5	**0**	Q	23-120
2-Fluorobiphenyl	**0**	Q	30-120
4-Terphenyl-d14	**0**	Q	18-120

Project Name: 324-334 OAK STREET
Project Number: T0395-019-002
Lab Number: L1951920
Report Date: 11/08/19

SAMPLE RESULTS

Lab ID: L1951920-02
Client ID: SB-2 0-2FT
Sample Location: BUFFALO, NY

Date Collected: 10/31/19 09:00
Date Received: 11/01/19
Field Prep: Not Specified

Sample Depth:
Matrix: Soil
Analytical Method: 1,8270D
Analytical Date: 11/08/19 07:42
Analyst: RC
Percent Solids: 75%

Extraction Method: EPA 3546
Extraction Date: 11/05/19 09:29

Parameter	Result	Qualifier	Units	RL	MDL	Dilution Factor
Semivolatile Organics by GC/MS - Westborough Lab						
Acenaphthene	79	J	ug/kg	180	23.	1
Fluoranthene	2100		ug/kg	130	25.	1
Naphthalene	180	J	ug/kg	220	27.	1
Benzo(a)anthracene	1400		ug/kg	130	25.	1
Benzo(a)pyrene	1000		ug/kg	180	53.	1
Benzo(b)fluoranthene	1400		ug/kg	130	37.	1
Benzo(k)fluoranthene	480		ug/kg	130	35.	1
Chrysene	1100		ug/kg	130	23.	1
Acenaphthylene	190		ug/kg	180	34.	1
Anthracene	470		ug/kg	130	43.	1
Benzo(ghi)perylene	680		ug/kg	180	26.	1
Fluorene	130	J	ug/kg	220	21.	1
Phenanthrene	1500		ug/kg	130	27.	1
Dibenzo(a,h)anthracene	250		ug/kg	130	25.	1
Indeno(1,2,3-cd)pyrene	760		ug/kg	180	30.	1
Pyrene	1700		ug/kg	130	22.	1

Surrogate	% Recovery	Qualifier	Acceptance Criteria
Nitrobenzene-d5	100		23-120
2-Fluorobiphenyl	70		30-120
4-Terphenyl-d14	67		18-120

Project Name: 324-334 OAK STREET
Project Number: T0395-019-002
Lab Number: L1951920
Report Date: 11/08/19

SAMPLE RESULTS

Lab ID: L1951920-04
Client ID: SB-5 0-4FT
Sample Location: BUFFALO, NY

Date Collected: 10/31/19 11:00
Date Received: 11/01/19
Field Prep: Not Specified

Sample Depth:
Matrix: Soil
Analytical Method: 1,8270D
Analytical Date: 11/08/19 08:04
Analyst: RC
Percent Solids: 93%

Extraction Method: EPA 3546
Extraction Date: 11/05/19 09:29

Parameter	Result	Qualifier	Units	RL	MDL	Dilution Factor
Semivolatile Organics by GC/MS - Westborough Lab						
Acenaphthene	120	J	ug/kg	140	18.	1
Fluoranthene	2100		ug/kg	100	20.	1
Naphthalene	100	J	ug/kg	180	21.	1
Benzo(a)anthracene	1200		ug/kg	100	20.	1
Benzo(a)pyrene	960		ug/kg	140	43.	1
Benzo(b)fluoranthene	1400		ug/kg	100	30.	1
Benzo(k)fluoranthene	450		ug/kg	100	28.	1
Chrysene	1000		ug/kg	100	18.	1
Acenaphthylene	150		ug/kg	140	27.	1
Anthracene	340		ug/kg	100	34.	1
Benzo(ghi)perylene	690		ug/kg	140	21.	1
Fluorene	140	J	ug/kg	180	17.	1
Phenanthrene	1400		ug/kg	100	21.	1
Dibenzo(a,h)anthracene	160		ug/kg	100	20.	1
Indeno(1,2,3-cd)pyrene	780		ug/kg	140	24.	1
Pyrene	1600		ug/kg	100	17.	1

Surrogate	% Recovery	Qualifier	Acceptance Criteria
Nitrobenzene-d5	79		23-120
2-Fluorobiphenyl	73		30-120
4-Terphenyl-d14	69		18-120

Project Name: 324-334 OAK STREET
Project Number: T0395-019-002

Lab Number: L1951920
Report Date: 11/08/19

SAMPLE RESULTS

Lab ID: L1951920-06
Client ID: SB-7 0-1FT
Sample Location: BUFFALO, NY

Date Collected: 10/31/19 13:00
Date Received: 11/01/19
Field Prep: Not Specified

Sample Depth:
Matrix: Soil
Analytical Method: 1,8270D
Analytical Date: 11/08/19 08:27
Analyst: RC
Percent Solids: 82%

Extraction Method: EPA 3546
Extraction Date: 11/05/19 09:29

Parameter	Result	Qualifier	Units	RL	MDL	Dilution Factor
Semivolatile Organics by GC/MS - Westborough Lab						
Acenaphthene	540		ug/kg	160	20.	1
Fluoranthene	9200	E	ug/kg	120	22.	1
Naphthalene	800		ug/kg	200	24.	1
Benzo(a)anthracene	5700		ug/kg	120	22.	1
Benzo(a)pyrene	4900		ug/kg	160	48.	1
Benzo(b)fluoranthene	7500		ug/kg	120	33.	1
Benzo(k)fluoranthene	1300		ug/kg	120	31.	1
Chrysene	5500		ug/kg	120	20.	1
Acenaphthylene	1300		ug/kg	160	30.	1
Anthracene	1700		ug/kg	120	38.	1
Benzo(ghi)perylene	3600		ug/kg	160	23.	1
Fluorene	740		ug/kg	200	19.	1
Phenanthrene	7200		ug/kg	120	24.	1
Dibenzo(a,h)anthracene	1000		ug/kg	120	23.	1
Indeno(1,2,3-cd)pyrene	3900		ug/kg	160	27.	1
Pyrene	8000	E	ug/kg	120	20.	1

Surrogate	% Recovery	Qualifier	Acceptance Criteria
Nitrobenzene-d5	74		23-120
2-Fluorobiphenyl	66		30-120
4-Terphenyl-d14	65		18-120

Project Name: 324-334 OAK STREET
Project Number: T0395-019-002

Lab Number: L1951920
Report Date: 11/08/19

SAMPLE RESULTS

Lab ID: L1951920-06 D
Client ID: SB-7 0-1FT
Sample Location: BUFFALO, NY

Sample Depth:
Matrix: Soil
Analytical Method: 1,8270D
Analytical Date: 11/08/19 15:31
Analyst: JG
Percent Solids: 82%

Date Collected: 10/31/19 13:00
Date Received: 11/01/19
Field Prep: Not Specified

Extraction Method: EPA 3546
Extraction Date: 11/05/19 09:29

Parameter	Result	Qualifier	Units	RL	MDL	Dilution Factor
Semivolatile Organics by GC/MS - Westborough Lab						
Fluoranthene	10000		ug/kg	240	45.	2
Pyrene	8800		ug/kg	240	39.	2

Project Name: 324-334 OAK STREET
Project Number: T0395-019-002
Lab Number: L1951920
Report Date: 11/08/19

SAMPLE RESULTS

Lab ID: L1951920-07
Client ID: SB-8 0-2FT
Sample Location: BUFFALO, NY

Date Collected: 10/31/19 14:00
Date Received: 11/01/19
Field Prep: Not Specified

Sample Depth:
Matrix: Soil
Analytical Method: 1,8270D
Analytical Date: 11/08/19 04:42
Analyst: RC
Percent Solids: 85%

Extraction Method: EPA 3546
Extraction Date: 11/05/19 09:29

Parameter	Result	Qualifier	Units	RL	MDL	Dilution Factor
Semivolatile Organics by GC/MS - Westborough Lab						
Acenaphthene	44	J	ug/kg	150	20.	1
Fluoranthene	1100		ug/kg	110	22.	1
Naphthalene	170	J	ug/kg	190	23.	1
Benzo(a)anthracene	540		ug/kg	110	22.	1
Benzo(a)pyrene	460		ug/kg	150	47.	1
Benzo(b)fluoranthene	590		ug/kg	110	32.	1
Benzo(k)fluoranthene	200		ug/kg	110	31.	1
Chrysene	550		ug/kg	110	20.	1
Acenaphthylene	140	J	ug/kg	150	30.	1
Anthracene	140		ug/kg	110	37.	1
Benzo(ghi)perylene	300		ug/kg	150	22.	1
Fluorene	80	J	ug/kg	190	18.	1
Phenanthrene	950		ug/kg	110	23.	1
Dibenzo(a,h)anthracene	71	J	ug/kg	110	22.	1
Indeno(1,2,3-cd)pyrene	310		ug/kg	150	27.	1
Pyrene	930		ug/kg	110	19.	1

Surrogate	% Recovery	Qualifier	Acceptance Criteria
Nitrobenzene-d5	94		23-120
2-Fluorobiphenyl	67		30-120
4-Terphenyl-d14	58		18-120

Project Name: 324-334 OAK STREET
Project Number: T0395-019-002
Lab Number: L1951920
Report Date: 11/08/19

SAMPLE RESULTS

Lab ID: L1951920-08
Client ID: SB-9 0-1FT
Sample Location: BUFFALO, NY

Date Collected: 10/31/19 14:45
Date Received: 11/01/19
Field Prep: Not Specified

Sample Depth:
Matrix: Soil
Analytical Method: 1,8270D
Analytical Date: 11/08/19 05:27
Analyst: RC
Percent Solids: 85%

Extraction Method: EPA 3546
Extraction Date: 11/05/19 09:29

Parameter	Result	Qualifier	Units	RL	MDL	Dilution Factor
Semivolatile Organics by GC/MS - Westborough Lab						
Acenaphthene	54	J	ug/kg	150	20.	1
Fluoranthene	1600		ug/kg	120	22.	1
Naphthalene	83	J	ug/kg	190	23.	1
Benzo(a)anthracene	790		ug/kg	120	22.	1
Benzo(a)pyrene	690		ug/kg	150	47.	1
Benzo(b)fluoranthene	910		ug/kg	120	32.	1
Benzo(k)fluoranthene	330		ug/kg	120	31.	1
Chrysene	810		ug/kg	120	20.	1
Acenaphthylene	140	J	ug/kg	150	30.	1
Anthracene	170		ug/kg	120	38.	1
Benzo(ghi)perylene	470		ug/kg	150	23.	1
Fluorene	74	J	ug/kg	190	19.	1
Phenanthrene	1100		ug/kg	120	23.	1
Dibenzo(a,h)anthracene	110	J	ug/kg	120	22.	1
Indeno(1,2,3-cd)pyrene	540		ug/kg	150	27.	1
Pyrene	1300		ug/kg	120	19.	1

Surrogate	% Recovery	Qualifier	Acceptance Criteria
Nitrobenzene-d5	87		23-120
2-Fluorobiphenyl	62		30-120
4-Terphenyl-d14	53		18-120

Project Name: 324-334 OAK STREET
Project Number: T0395-019-002
Lab Number: L1951920
Report Date: 11/08/19

SAMPLE RESULTS

Lab ID: L1951920-09
Client ID: SB-10 0-2FT
Sample Location: BUFFALO, NY

Date Collected: 10/31/19 15:30
Date Received: 11/01/19
Field Prep: Not Specified

Sample Depth:
Matrix: Soil
Analytical Method: 1,8270D
Analytical Date: 11/08/19 02:49
Analyst: RC
Percent Solids: 88%

Extraction Method: EPA 3546
Extraction Date: 11/05/19 09:29

Parameter	Result	Qualifier	Units	RL	MDL	Dilution Factor
Semivolatile Organics by GC/MS - Westborough Lab						
Acenaphthene	ND		ug/kg	150	19.	1
Fluoranthene	220		ug/kg	110	21.	1
Naphthalene	31	J	ug/kg	180	22.	1
Benzo(a)anthracene	150		ug/kg	110	21.	1
Benzo(a)pyrene	94	J	ug/kg	150	45.	1
Benzo(b)fluoranthene	140		ug/kg	110	31.	1
Benzo(k)fluoranthene	43	J	ug/kg	110	29.	1
Chrysene	150		ug/kg	110	19.	1
Acenaphthylene	ND		ug/kg	150	28.	1
Anthracene	37	J	ug/kg	110	36.	1
Benzo(ghi)perylene	68	J	ug/kg	150	22.	1
Fluorene	25	J	ug/kg	180	18.	1
Phenanthrene	250		ug/kg	110	22.	1
Dibenzo(a,h)anthracene	23	J	ug/kg	110	21.	1
Indeno(1,2,3-cd)pyrene	66	J	ug/kg	150	26.	1
Pyrene	170		ug/kg	110	18.	1

Surrogate	% Recovery	Qualifier	Acceptance Criteria
Nitrobenzene-d5	92		23-120
2-Fluorobiphenyl	67		30-120
4-Terphenyl-d14	67		18-120

Project Name: 324-334 OAK STREET
Project Number: T0395-019-002
Lab Number: L1951920
Report Date: 11/08/19

SAMPLE RESULTS

Lab ID: L1951920-11
Client ID: SB-12 0-2FT
Sample Location: BUFFALO, NY

Date Collected: 10/31/19 16:00
Date Received: 11/01/19
Field Prep: Not Specified

Sample Depth:
Matrix: Soil
Analytical Method: 1,8270D
Analytical Date: 11/08/19 09:11
Analyst: RC
Percent Solids: 83%

Extraction Method: EPA 3546
Extraction Date: 11/05/19 09:29

Parameter	Result	Qualifier	Units	RL	MDL	Dilution Factor
Semivolatile Organics by GC/MS - Westborough Lab						
Acenaphthene	980		ug/kg	160	20.	1
Fluoranthene	12000	E	ug/kg	120	22.	1
Naphthalene	450		ug/kg	200	24.	1
Benzo(a)anthracene	7700		ug/kg	120	22.	1
Benzo(a)pyrene	6200		ug/kg	160	48.	1
Benzo(b)fluoranthene	8300	E	ug/kg	120	33.	1
Benzo(k)fluoranthene	2500		ug/kg	120	31.	1
Chrysene	5700		ug/kg	120	20.	1
Acenaphthylene	900		ug/kg	160	30.	1
Anthracene	3000		ug/kg	120	38.	1
Benzo(ghi)perylene	4200		ug/kg	160	23.	1
Fluorene	1400		ug/kg	200	19.	1
Phenanthrene	8800	E	ug/kg	120	24.	1
Dibenzo(a,h)anthracene	1200		ug/kg	120	23.	1
Indeno(1,2,3-cd)pyrene	5000		ug/kg	160	27.	1
Pyrene	10000	E	ug/kg	120	20.	1

Surrogate	% Recovery	Qualifier	Acceptance Criteria
Nitrobenzene-d5	72		23-120
2-Fluorobiphenyl	62		30-120
4-Terphenyl-d14	56		18-120

Project Name: 324-334 OAK STREET
Project Number: T0395-019-002

Lab Number: L1951920
Report Date: 11/08/19

SAMPLE RESULTS

Lab ID: L1951920-11 D
Client ID: SB-12 0-2FT
Sample Location: BUFFALO, NY

Sample Depth:
Matrix: Soil
Analytical Method: 1,8270D
Analytical Date: 11/08/19 15:58
Analyst: JG
Percent Solids: 83%

Date Collected: 10/31/19 16:00
Date Received: 11/01/19
Field Prep: Not Specified

Extraction Method: EPA 3546
Extraction Date: 11/05/19 09:29

Parameter	Result	Qualifier	Units	RL	MDL	Dilution Factor
Semivolatile Organics by GC/MS - Westborough Lab						
Fluoranthene	13000		ug/kg	350	68.	3
Benzo(b)fluoranthene	8600		ug/kg	350	99.	3
Phenanthrene	9800		ug/kg	350	72.	3
Pyrene	11000		ug/kg	350	58.	3

Project Name: 324-334 OAK STREET
Project Number: T0395-019-002

Lab Number: L1951920
Report Date: 11/08/19

Method Blank Analysis
Batch Quality Control

Analytical Method: 1,8270D
Analytical Date: 11/06/19 00:01
Analyst: IM

Extraction Method: EPA 3546
Extraction Date: 11/05/19 09:29

Parameter	Result	Qualifier	Units	RL	MDL
Semivolatile Organics by GC/MS - Westborough Lab for sample(s): 01-02,04,06-09,11 Batch: WG1304668-1					
Acenaphthene	ND		ug/kg	130	17.
Fluoranthene	ND		ug/kg	99	19.
Naphthalene	ND		ug/kg	160	20.
Benzo(a)anthracene	ND		ug/kg	99	18.
Benzo(a)pyrene	ND		ug/kg	130	40.
Benzo(b)fluoranthene	ND		ug/kg	99	28.
Benzo(k)fluoranthene	ND		ug/kg	99	26.
Chrysene	ND		ug/kg	99	17.
Acenaphthylene	ND		ug/kg	130	25.
Anthracene	ND		ug/kg	99	32.
Benzo(ghi)perylene	ND		ug/kg	130	19.
Fluorene	ND		ug/kg	160	16.
Phenanthrene	ND		ug/kg	99	20.
Dibenzo(a,h)anthracene	ND		ug/kg	99	19.
Indeno(1,2,3-cd)pyrene	ND		ug/kg	130	23.
Pyrene	ND		ug/kg	99	16.

Surrogate	%Recovery	Qualifier	Acceptance Criteria
2-Fluorophenol	91		25-120
Phenol-d6	93		10-120
Nitrobenzene-d5	88		23-120
2-Fluorobiphenyl	75		30-120
2,4,6-Tribromophenol	95		10-136
4-Terphenyl-d14	89		18-120

Lab Control Sample Analysis
Batch Quality Control

Project Name: 324-334 OAK STREET
Project Number: T0395-019-002

Lab Number: L1951920
Report Date: 11/08/19

Parameter	LCS %Recovery	Qual	LCSD %Recovery	Qual	%Recovery Limits	RPD	Qual	RPD Limits
Semivolatile Organics by GC/MS - Westborough Lab Associated sample(s): 01-02,04,06-09,11 Batch: WG1304668-2 WG1304668-3								
Acenaphthene	74		76		31-137	3		50
Fluoranthene	72		77		40-140	7		50
Naphthalene	75		73		40-140	3		50
Benzo(a)anthracene	83		86		40-140	4		50
Benzo(a)pyrene	75		77		40-140	3		50
Benzo(b)fluoranthene	76		78		40-140	3		50
Benzo(k)fluoranthene	81		84		40-140	4		50
Chrysene	73		77		40-140	5		50
Acenaphthylene	74		75		40-140	1		50
Anthracene	76		80		40-140	5		50
Benzo(ghi)perylene	82		85		40-140	4		50
Fluorene	76		80		40-140	5		50
Phenanthrene	72		76		40-140	5		50
Dibenzo(a,h)anthracene	86		88		40-140	2		50
Indeno(1,2,3-cd)pyrene	86		91		40-140	6		50
Pyrene	71		74		35-142	4		50

Lab Control Sample Analysis
Batch Quality Control

Project Name: 324-334 OAK STREET
Project Number: T0395-019-002

Lab Number: L1951920
Report Date: 11/08/19

Parameter	LCS %Recovery	Qual	LCSD %Recovery	Qual	%Recovery Limits	RPD	Qual	RPD Limits
Semivolatile Organics by GC/MS - Westborough Lab Associated sample(s): 01-02,04,06-09,11 Batch: WG1304668-2 WG1304668-3								

Surrogate	LCS %Recovery	Qual	LCSD %Recovery	Qual	Acceptance Criteria
2-Fluorophenol	93		92		25-120
Phenol-d6	91		92		10-120
Nitrobenzene-d5	85		85		23-120
2-Fluorobiphenyl	68		68		30-120
2,4,6-Tribromophenol	76		82		10-136
4-Terphenyl-d14	71		75		18-120

METALS

Project Name: 324-334 OAK STREET
Project Number: T0395-019-002
Lab Number: L1951920
Report Date: 11/08/19

SAMPLE RESULTS

Lab ID: L1951920-01
Client ID: SB-1 0-1FT
Sample Location: BUFFALO, NY

Date Collected: 10/31/19 08:00
Date Received: 11/01/19
Field Prep: Not Specified

Sample Depth:
Matrix: Soil
Percent Solids: 79%

Parameter	Result	Qualifier	Units	RL	MDL	Dilution Factor	Date Prepared	Date Analyzed	Prep Method	Analytical Method	Analyst
Total Metals - Mansfield Lab											
Arsenic, Total	36.8		mg/kg	0.501	0.104	1	11/05/19 21:37	11/07/19 21:56	EPA 3050B	1,6010D	MC
Barium, Total	494		mg/kg	0.501	0.087	1	11/05/19 21:37	11/07/19 21:56	EPA 3050B	1,6010D	MC
Cadmium, Total	2.83		mg/kg	0.501	0.049	1	11/05/19 21:37	11/07/19 21:56	EPA 3050B	1,6010D	MC
Chromium, Total	24.5		mg/kg	0.501	0.048	1	11/05/19 21:37	11/07/19 21:56	EPA 3050B	1,6010D	MC
Lead, Total	7860		mg/kg	2.50	0.134	1	11/05/19 21:37	11/07/19 21:56	EPA 3050B	1,6010D	MC
Mercury, Total	0.629		mg/kg	0.095	0.062	1	11/04/19 23:31	11/05/19 18:08	EPA 7471B	1,7471B	AL
Selenium, Total	2.44		mg/kg	1.00	0.129	1	11/05/19 21:37	11/07/19 21:56	EPA 3050B	1,6010D	MC
Silver, Total	0.742		mg/kg	0.501	0.142	1	11/05/19 21:37	11/07/19 21:56	EPA 3050B	1,6010D	MC

Project Name: 324-334 OAK STREET
Project Number: T0395-019-002
Lab Number: L1951920
Report Date: 11/08/19

SAMPLE RESULTS

Lab ID: L1951920-02
Client ID: SB-2 0-2FT
Sample Location: BUFFALO, NY
Date Collected: 10/31/19 09:00
Date Received: 11/01/19
Field Prep: Not Specified

Sample Depth:
Matrix: Soil
Percent Solids: 75%

Parameter	Result	Qualifier	Units	RL	MDL	Dilution Factor	Date Prepared	Date Analyzed	Prep Method	Analytical Method	Analyst
Total Metals - Mansfield Lab											
Arsenic, Total	27.8		mg/kg	0.524	0.109	1	11/05/19 21:37	11/07/19 22:01	EPA 3050B	1,6010D	MC
Barium, Total	128		mg/kg	0.524	0.091	1	11/05/19 21:37	11/07/19 22:01	EPA 3050B	1,6010D	MC
Cadmium, Total	ND		mg/kg	0.524	0.051	1	11/05/19 21:37	11/07/19 22:01	EPA 3050B	1,6010D	MC
Chromium, Total	14.0		mg/kg	0.524	0.050	1	11/05/19 21:37	11/07/19 22:01	EPA 3050B	1,6010D	MC
Lead, Total	546		mg/kg	2.62	0.140	1	11/05/19 21:37	11/07/19 22:01	EPA 3050B	1,6010D	MC
Mercury, Total	20.0		mg/kg	0.936	0.610	10	11/04/19 23:31	11/05/19 21:54	EPA 7471B	1,7471B	AL
Selenium, Total	8.12		mg/kg	1.05	0.135	1	11/05/19 21:37	11/07/19 22:01	EPA 3050B	1,6010D	MC
Silver, Total	0.220	J	mg/kg	0.524	0.148	1	11/05/19 21:37	11/07/19 22:01	EPA 3050B	1,6010D	MC

Project Name: 324-334 OAK STREET
Project Number: T0395-019-002
Lab Number: L1951920
Report Date: 11/08/19

SAMPLE RESULTS

Lab ID: L1951920-04
Client ID: SB-5 0-4FT
Sample Location: BUFFALO, NY

Date Collected: 10/31/19 11:00
Date Received: 11/01/19
Field Prep: Not Specified

Sample Depth:
Matrix: Soil
Percent Solids: 93%

Parameter	Result	Qualifier	Units	RL	MDL	Dilution Factor	Date Prepared	Date Analyzed	Prep Method	Analytical Method	Analyst
Total Metals - Mansfield Lab											
Arsenic, Total	10.3		mg/kg	0.420	0.087	1	11/05/19 21:37	11/07/19 22:44	EPA 3050B	1,6010D	MC
Barium, Total	44.2		mg/kg	0.420	0.073	1	11/05/19 21:37	11/07/19 22:44	EPA 3050B	1,6010D	MC
Cadmium, Total	0.097	J	mg/kg	0.420	0.041	1	11/05/19 21:37	11/07/19 22:44	EPA 3050B	1,6010D	MC
Chromium, Total	3.91		mg/kg	0.420	0.040	1	11/05/19 21:37	11/07/19 22:44	EPA 3050B	1,6010D	MC
Lead, Total	61.5		mg/kg	2.10	0.112	1	11/05/19 21:37	11/07/19 22:44	EPA 3050B	1,6010D	MC
Mercury, Total	ND		mg/kg	0.076	0.050	1	11/04/19 23:31	11/05/19 18:16	EPA 7471B	1,7471B	AL
Selenium, Total	0.265	J	mg/kg	0.840	0.108	1	11/05/19 21:37	11/07/19 22:44	EPA 3050B	1,6010D	MC
Silver, Total	ND		mg/kg	0.420	0.119	1	11/05/19 21:37	11/07/19 22:44	EPA 3050B	1,6010D	MC

Project Name: 324-334 OAK STREET
Project Number: T0395-019-002
Lab Number: L1951920
Report Date: 11/08/19

SAMPLE RESULTS

Lab ID: L1951920-06
Client ID: SB-7 0-1FT
Sample Location: BUFFALO, NY
Date Collected: 10/31/19 13:00
Date Received: 11/01/19
Field Prep: Not Specified

Sample Depth:
Matrix: Soil
Percent Solids: 82%

Parameter	Result	Qualifier	Units	RL	MDL	Dilution Factor	Date Prepared	Date Analyzed	Prep Method	Analytical Method	Analyst
Total Metals - Mansfield Lab											
Arsenic, Total	10.6		mg/kg	0.467	0.097	1	11/05/19 21:37	11/07/19 22:48	EPA 3050B	1,6010D	MC
Barium, Total	146		mg/kg	0.467	0.081	1	11/05/19 21:37	11/07/19 22:48	EPA 3050B	1,6010D	MC
Cadmium, Total	0.266	J	mg/kg	0.467	0.046	1	11/05/19 21:37	11/07/19 22:48	EPA 3050B	1,6010D	MC
Chromium, Total	7.90		mg/kg	0.467	0.045	1	11/05/19 21:37	11/07/19 22:48	EPA 3050B	1,6010D	MC
Lead, Total	238		mg/kg	2.33	0.125	1	11/05/19 21:37	11/07/19 22:48	EPA 3050B	1,6010D	MC
Mercury, Total	0.174		mg/kg	0.098	0.064	1	11/04/19 23:31	11/05/19 18:18	EPA 7471B	1,7471B	AL
Selenium, Total	1.20		mg/kg	0.934	0.120	1	11/05/19 21:37	11/07/19 22:48	EPA 3050B	1,6010D	MC
Silver, Total	0.336	J	mg/kg	0.467	0.132	1	11/05/19 21:37	11/07/19 22:48	EPA 3050B	1,6010D	MC

Project Name: 324-334 OAK STREET
Project Number: T0395-019-002
Lab Number: L1951920
Report Date: 11/08/19

SAMPLE RESULTS

Lab ID: L1951920-07
Client ID: SB-8 0-2FT
Sample Location: BUFFALO, NY
Date Collected: 10/31/19 14:00
Date Received: 11/01/19
Field Prep: Not Specified

Sample Depth:
Matrix: Soil
Percent Solids: 85%

Parameter	Result	Qualifier	Units	RL	MDL	Dilution Factor	Date Prepared	Date Analyzed	Prep Method	Analytical Method	Analyst
Total Metals - Mansfield Lab											
Arsenic, Total	14.9		mg/kg	0.451	0.094	1	11/05/19 21:37	11/07/19 22:53	EPA 3050B	1,6010D	MC
Barium, Total	146		mg/kg	0.451	0.079	1	11/05/19 21:37	11/07/19 22:53	EPA 3050B	1,6010D	MC
Cadmium, Total	1.10		mg/kg	0.451	0.044	1	11/05/19 21:37	11/07/19 22:53	EPA 3050B	1,6010D	MC
Chromium, Total	4.39		mg/kg	0.451	0.043	1	11/05/19 21:37	11/07/19 22:53	EPA 3050B	1,6010D	MC
Lead, Total	86.8		mg/kg	2.26	0.121	1	11/05/19 21:37	11/07/19 22:53	EPA 3050B	1,6010D	MC
Mercury, Total	ND		mg/kg	0.095	0.062	1	11/04/19 23:31	11/05/19 18:20	EPA 7471B	1,7471B	AL
Selenium, Total	2.72		mg/kg	0.903	0.116	1	11/05/19 21:37	11/07/19 22:53	EPA 3050B	1,6010D	MC
Silver, Total	0.952		mg/kg	0.451	0.128	1	11/05/19 21:37	11/07/19 22:53	EPA 3050B	1,6010D	MC

Project Name: 324-334 OAK STREET
Project Number: T0395-019-002
Lab Number: L1951920
Report Date: 11/08/19

SAMPLE RESULTS

Lab ID: L1951920-08
Client ID: SB-9 0-1FT
Sample Location: BUFFALO, NY

Date Collected: 10/31/19 14:45
Date Received: 11/01/19
Field Prep: Not Specified

Sample Depth:
Matrix: Soil
Percent Solids: 85%

Parameter	Result	Qualifier	Units	RL	MDL	Dilution Factor	Date Prepared	Date Analyzed	Prep Method	Analytical Method	Analyst
Total Metals - Mansfield Lab											
Arsenic, Total	7.84		mg/kg	0.469	0.098	1	11/05/19 21:37	11/07/19 22:57	EPA 3050B	1,6010D	MC
Barium, Total	124		mg/kg	0.469	0.082	1	11/05/19 21:37	11/07/19 22:57	EPA 3050B	1,6010D	MC
Cadmium, Total	ND		mg/kg	0.469	0.046	1	11/05/19 21:37	11/07/19 22:57	EPA 3050B	1,6010D	MC
Chromium, Total	8.56		mg/kg	0.469	0.045	1	11/05/19 21:37	11/07/19 22:57	EPA 3050B	1,6010D	MC
Lead, Total	221		mg/kg	2.34	0.126	1	11/05/19 21:37	11/07/19 22:57	EPA 3050B	1,6010D	MC
Mercury, Total	0.909		mg/kg	0.084	0.055	1	11/04/19 23:31	11/05/19 18:22	EPA 7471B	1,7471B	AL
Selenium, Total	1.33		mg/kg	0.938	0.121	1	11/05/19 21:37	11/07/19 22:57	EPA 3050B	1,6010D	MC
Silver, Total	ND		mg/kg	0.469	0.133	1	11/05/19 21:37	11/07/19 22:57	EPA 3050B	1,6010D	MC

Project Name: 324-334 OAK STREET
Project Number: T0395-019-002
Lab Number: L1951920
Report Date: 11/08/19

SAMPLE RESULTS

Lab ID: L1951920-09
Client ID: SB-10 0-2FT
Sample Location: BUFFALO, NY
Date Collected: 10/31/19 15:30
Date Received: 11/01/19
Field Prep: Not Specified

Sample Depth:
Matrix: Soil
Percent Solids: 88%

Parameter	Result	Qualifier	Units	RL	MDL	Dilution Factor	Date Prepared	Date Analyzed	Prep Method	Analytical Method	Analyst
Total Metals - Mansfield Lab											
Arsenic, Total	8.94		mg/kg	0.442	0.092	1	11/05/19 21:37	11/07/19 23:01	EPA 3050B	1,6010D	MC
Barium, Total	41.5		mg/kg	0.442	0.077	1	11/05/19 21:37	11/07/19 23:01	EPA 3050B	1,6010D	MC
Cadmium, Total	ND		mg/kg	0.442	0.043	1	11/05/19 21:37	11/07/19 23:01	EPA 3050B	1,6010D	MC
Chromium, Total	4.64		mg/kg	0.442	0.042	1	11/05/19 21:37	11/07/19 23:01	EPA 3050B	1,6010D	MC
Lead, Total	86.3		mg/kg	2.21	0.118	1	11/05/19 21:37	11/07/19 23:01	EPA 3050B	1,6010D	MC
Mercury, Total	ND		mg/kg	0.081	0.053	1	11/04/19 23:31	11/05/19 18:24	EPA 7471B	1,7471B	AL
Selenium, Total	1.21		mg/kg	0.884	0.114	1	11/05/19 21:37	11/07/19 23:01	EPA 3050B	1,6010D	MC
Silver, Total	ND		mg/kg	0.442	0.125	1	11/05/19 21:37	11/07/19 23:01	EPA 3050B	1,6010D	MC

Project Name: 324-334 OAK STREET
Project Number: T0395-019-002
Lab Number: L1951920
Report Date: 11/08/19

SAMPLE RESULTS

Lab ID: L1951920-11
Client ID: SB-12 0-2FT
Sample Location: BUFFALO, NY
Date Collected: 10/31/19 16:00
Date Received: 11/01/19
Field Prep: Not Specified

Sample Depth:
Matrix: Soil
Percent Solids: 83%

Parameter	Result	Qualifier	Units	RL	MDL	Dilution Factor	Date Prepared	Date Analyzed	Prep Method	Analytical Method	Analyst
Total Metals - Mansfield Lab											
Arsenic, Total	4.08		mg/kg	0.470	0.098	1	11/05/19 21:37	11/07/19 23:06	EPA 3050B	1,6010D	MC
Barium, Total	194		mg/kg	0.470	0.082	1	11/05/19 21:37	11/07/19 23:06	EPA 3050B	1,6010D	MC
Cadmium, Total	ND		mg/kg	0.470	0.046	1	11/05/19 21:37	11/07/19 23:06	EPA 3050B	1,6010D	MC
Chromium, Total	111		mg/kg	0.470	0.045	1	11/05/19 21:37	11/07/19 23:06	EPA 3050B	1,6010D	MC
Lead, Total	592		mg/kg	2.35	0.126	1	11/05/19 21:37	11/07/19 23:06	EPA 3050B	1,6010D	MC
Mercury, Total	0.382		mg/kg	0.077	0.050	1	11/04/19 23:31	11/05/19 18:26	EPA 7471B	1,7471B	AL
Selenium, Total	2.05		mg/kg	0.939	0.121	1	11/05/19 21:37	11/07/19 23:06	EPA 3050B	1,6010D	MC
Silver, Total	1.74		mg/kg	0.470	0.133	1	11/05/19 21:37	11/07/19 23:06	EPA 3050B	1,6010D	MC

Project Name: 324-334 OAK STREET **Lab Number:** L1951920

Project Number: T0395-019-002 **Report Date:** 11/08/19

Method Blank Analysis
Batch Quality Control

Parameter	Result	Qualifier	Units	RL	MDL	Dilution Factor	Date Prepared	Date Analyzed	Analytical Method	Analyst
Total Metals - Mansfield Lab for sample(s): 01-02,04,06-09,11 Batch: WG1304443-1										
Mercury, Total	ND		mg/kg	0.083	0.054	1	11/04/19 23:31	11/05/19 17:54	1,7471B	AL

Prep Information

Digestion Method: EPA 7471B

Parameter	Result	Qualifier	Units	RL	MDL	Dilution Factor	Date Prepared	Date Analyzed	Analytical Method	Analyst
Total Metals - Mansfield Lab for sample(s): 01-02,04,06-09,11 Batch: WG1304953-1										
Arsenic, Total	ND		mg/kg	0.400	0.083	1	11/05/19 21:37	11/07/19 20:33	1,6010D	MC
Barium, Total	ND		mg/kg	0.400	0.070	1	11/05/19 21:37	11/07/19 20:33	1,6010D	MC
Cadmium, Total	ND		mg/kg	0.400	0.039	1	11/05/19 21:37	11/07/19 20:33	1,6010D	MC
Chromium, Total	ND		mg/kg	0.400	0.038	1	11/05/19 21:37	11/07/19 20:33	1,6010D	MC
Lead, Total	ND		mg/kg	2.00	0.107	1	11/05/19 21:37	11/07/19 20:33	1,6010D	MC
Selenium, Total	0.128	J	mg/kg	0.800	0.103	1	11/05/19 21:37	11/07/19 20:33	1,6010D	MC
Silver, Total	ND		mg/kg	0.400	0.113	1	11/05/19 21:37	11/07/19 20:33	1,6010D	MC

Prep Information

Digestion Method: EPA 3050B

Lab Control Sample Analysis
Batch Quality Control

Project Name: 324-334 OAK STREET
Project Number: T0395-019-002

Lab Number: L1951920
Report Date: 11/08/19

Parameter	LCS %Recovery	Qual	LCSD %Recovery	Qual	%Recovery Limits	RPD	Qual	RPD Limits
Total Metals - Mansfield Lab Associated sample(s): 01-02,04,06-09,11 Batch: WG1304443-2 SRM Lot Number: D105-540								
Mercury, Total	97		-		60-141	-		
Total Metals - Mansfield Lab Associated sample(s): 01-02,04,06-09,11 Batch: WG1304953-2 SRM Lot Number: D105-540								
Arsenic, Total	106		-		70-130	-		
Barium, Total	92		-		75-125	-		
Cadmium, Total	96		-		75-125	-		
Chromium, Total	94		-		70-130	-		
Lead, Total	99		-		71-128	-		
Selenium, Total	104		-		63-137	-		
Silver, Total	98		-		69-131	-		

Matrix Spike Analysis
Batch Quality Control

Project Name: 324-334 OAK STREET
Project Number: T0395-019-002

Lab Number: L1951920
Report Date: 11/08/19

Parameter	Native Sample	MS Added	MS Found	MS %Recovery	Qual	MSD Found	MSD %Recovery	Qual	Recovery Limits	RPD	Qual	RPD Limits
Total Metals - Mansfield Lab Associated sample(s): 01-02,04,06-09,11 QC Batch ID: WG1304443-3 WG1304443-4 QC Sample: L1951926-06 Client ID: MS Sample												
Mercury, Total	ND	0.17	0.239	**140**	Q	0.209	107		80-120	13		20
Total Metals - Mansfield Lab Associated sample(s): 01-02,04,06-09,11 QC Batch ID: WG1304953-3 QC Sample: L1951915-02 Client ID: MS Sample												
Arsenic, Total	2.80	11.6	15.1	106		-	-		75-125	-		20
Barium, Total	24.4	194	218	100		-	-		75-125	-		20
Cadmium, Total	0.135J	4.94	4.70	95		-	-		75-125	-		20
Chromium, Total	3.44	19.4	21.1	91		-	-		75-125	-		20
Lead, Total	8.18	49.4	56.3	97		-	-		75-125	-		20
Selenium, Total	0.368J	11.6	11.4	98		-	-		75-125	-		20
Silver, Total	ND	29.1	28.7	99		-	-		75-125	-		20

Lab Duplicate Analysis

Batch Quality Control

Project Name: 324-334 OAK STREET

Project Number: T0395-019-002

Lab Number: L1951920

Report Date: 11/08/19

Parameter	Native Sample	Duplicate Sample	Units	RPD	Qual	RPD Limits
Total Metals - Mansfield Lab Associated sample(s): 01-02,04,06-09,11 QC Batch ID: WG1304953-4 QC Sample: L1951915-02 Client ID: DUP Sample						
Arsenic, Total	2.80	3.79	mg/kg	**30**	Q	20
Barium, Total	24.4	42.6	mg/kg	**54**	Q	20
Cadmium, Total	0.135J	0.410J	mg/kg	NC		20
Chromium, Total	3.44	4.66	mg/kg	**30**	Q	20
Lead, Total	8.18	8.30	mg/kg	1		20
Selenium, Total	0.368J	0.406J	mg/kg	NC		20
Silver, Total	ND	ND	mg/kg	NC		20

INORGANICS
&
MISCELLANEOUS

Project Name: 324-334 OAK STREET
Project Number: T0395-019-002

Lab Number: L1951920
Report Date: 11/08/19

SAMPLE RESULTS

Lab ID: L1951920-01
Client ID: SB-1 0-1FT
Sample Location: BUFFALO, NY

Date Collected: 10/31/19 08:00
Date Received: 11/01/19
Field Prep: Not Specified

Sample Depth:
Matrix: Soil

Parameter	Result	Qualifier	Units	RL	MDL	Dilution Factor	Date Prepared	Date Analyzed	Analytical Method	Analyst
General Chemistry - Westborough Lab										
Solids, Total	79.2		%	0.100	NA	1	-	11/05/19 02:47	121,2540G	YA

Project Name: 324-334 OAK STREET
Project Number: T0395-019-002

Lab Number: L1951920
Report Date: 11/08/19

SAMPLE RESULTS

Lab ID: L1951920-02
Client ID: SB-2 0-2FT
Sample Location: BUFFALO, NY

Date Collected: 10/31/19 09:00
Date Received: 11/01/19
Field Prep: Not Specified

Sample Depth:
Matrix: Soil

Parameter	Result	Qualifier	Units	RL	MDL	Dilution Factor	Date Prepared	Date Analyzed	Analytical Method	Analyst
General Chemistry - Westborough Lab										
Solids, Total	74.6		%	0.100	NA	1	-	11/05/19 02:47	121,2540G	YA

Project Name: 324-334 OAK STREET
Project Number: T0395-019-002

Lab Number: L1951920
Report Date: 11/08/19

SAMPLE RESULTS

Lab ID: L1951920-04
Client ID: SB-5 0-4FT
Sample Location: BUFFALO, NY

Date Collected: 10/31/19 11:00
Date Received: 11/01/19
Field Prep: Not Specified

Sample Depth:
Matrix: Soil

Parameter	Result	Qualifier	Units	RL	MDL	Dilution Factor	Date Prepared	Date Analyzed	Analytical Method	Analyst
General Chemistry - Westborough Lab										
Solids, Total	93.0		%	0.100	NA	1	-	11/05/19 02:47	121,2540G	YA

Project Name: 324-334 OAK STREET
Project Number: T0395-019-002

Lab Number: L1951920
Report Date: 11/08/19

SAMPLE RESULTS

Lab ID: L1951920-06
Client ID: SB-7 0-1FT
Sample Location: BUFFALO, NY

Date Collected: 10/31/19 13:00
Date Received: 11/01/19
Field Prep: Not Specified

Sample Depth:
Matrix: Soil

Parameter	Result	Qualifier	Units	RL	MDL	Dilution Factor	Date Prepared	Date Analyzed	Analytical Method	Analyst
General Chemistry - Westborough Lab										
Solids, Total	82.4		%	0.100	NA	1	-	11/05/19 02:47	121,2540G	YA

Project Name: 324-334 OAK STREET
Project Number: T0395-019-002

Lab Number: L1951920
Report Date: 11/08/19

SAMPLE RESULTS

Lab ID: L1951920-07
Client ID: SB-8 0-2FT
Sample Location: BUFFALO, NY

Date Collected: 10/31/19 14:00
Date Received: 11/01/19
Field Prep: Not Specified

Sample Depth:
Matrix: Soil

Parameter	Result	Qualifier	Units	RL	MDL	Dilution Factor	Date Prepared	Date Analyzed	Analytical Method	Analyst
General Chemistry - Westborough Lab										
Solids, Total	85.2		%	0.100	NA	1	-	11/05/19 02:47	121,2540G	YA

Project Name: 324-334 OAK STREET
Project Number: T0395-019-002

Lab Number: L1951920
Report Date: 11/08/19

SAMPLE RESULTS

Lab ID: L1951920-08
Client ID: SB-9 0-1FT
Sample Location: BUFFALO, NY

Date Collected: 10/31/19 14:45
Date Received: 11/01/19
Field Prep: Not Specified

Sample Depth:
Matrix: Soil

Parameter	Result	Qualifier	Units	RL	MDL	Dilution Factor	Date Prepared	Date Analyzed	Analytical Method	Analyst
General Chemistry - Westborough Lab										
Solids, Total	85.3		%	0.100	NA	1	-	11/05/19 02:47	121,2540G	YA

Project Name: 324-334 OAK STREET
Project Number: T0395-019-002

Lab Number: L1951920
Report Date: 11/08/19

SAMPLE RESULTS

Lab ID: L1951920-09
Client ID: SB-10 0-2FT
Sample Location: BUFFALO, NY

Date Collected: 10/31/19 15:30
Date Received: 11/01/19
Field Prep: Not Specified

Sample Depth:
Matrix: Soil

Parameter	Result	Qualifier	Units	RL	MDL	Dilution Factor	Date Prepared	Date Analyzed	Analytical Method	Analyst
General Chemistry - Westborough Lab										
Solids, Total	88.4		%	0.100	NA	1	-	11/05/19 02:47	121,2540G	YA

Project Name: 324-334 OAK STREET
Project Number: T0395-019-002

Lab Number: L1951920
Report Date: 11/08/19

SAMPLE RESULTS

Lab ID: L1951920-11
Client ID: SB-12 0-2FT
Sample Location: BUFFALO, NY

Date Collected: 10/31/19 16:00
Date Received: 11/01/19
Field Prep: Not Specified

Sample Depth:
Matrix: Soil

Parameter	Result	Qualifier	Units	RL	MDL	Dilution Factor	Date Prepared	Date Analyzed	Analytical Method	Analyst
General Chemistry - Westborough Lab										
Solids, Total	83.2		%	0.100	NA	1	-	11/05/19 02:47	121,2540G	YA

Lab Duplicate Analysis

Batch Quality Control

Project Name: 324-334 OAK STREET

Project Number: T0395-019-002

Lab Number: L1951920

Report Date: 11/08/19

Parameter	Native Sample	Duplicate Sample	Units	RPD	Qual	RPD Limits
General Chemistry - Westborough Lab Associated sample(s): 01-02,04,06-09,11 QC Batch ID: WG1304502-1 QC Sample: L1951920-07 Client ID: SB-80-2FT						
Solids, Total	85.2	85.7	%	1		20

Project Name: 324-334 OAK STREET
Project Number: T0395-019-002

Lab Number: L1951920
Report Date: 11/08/19

Sample Receipt and Container Information

Were project specific reporting limits specified? YES

Cooler Information

Cooler	Custody Seal
A	Absent

Container Information

Container ID	Container Type	Cooler	Initial pH	Final pH	Temp deg C	Pres	Seal	Frozen Date/Time	Analysis(*)
L1951920-01A	Glass 120ml/4oz unpreserved	A	NA		3.0	Y	Absent		AS-TI(180),BA-TI(180),AG-TI(180),CR-TI(180),PB-TI(180),SE-TI(180),HG-T(28),CD-TI(180)
L1951920-01B	Glass 120ml/4oz unpreserved	A	NA		3.0	Y	Absent		NYCP51-PAH(14),TS(7)
L1951920-02A	Glass 120ml/4oz unpreserved	A	NA		3.0	Y	Absent		BA-TI(180),AS-TI(180),AG-TI(180),CR-TI(180),SE-TI(180),PB-TI(180),HG-T(28),CD-TI(180)
L1951920-02B	Glass 120ml/4oz unpreserved	A	NA		3.0	Y	Absent		NYCP51-PAH(14),TS(7)
L1951920-03A	Glass 120ml/4oz unpreserved	A	NA		3.0	Y	Absent		HOLD-METAL(180)
L1951920-03B	Glass 120ml/4oz unpreserved	A	NA		3.0	Y	Absent		HOLD-8270(14)
L1951920-04A	Glass 120ml/4oz unpreserved	A	NA		3.0	Y	Absent		AS-TI(180),BA-TI(180),AG-TI(180),CR-TI(180),SE-TI(180),PB-TI(180),HG-T(28),CD-TI(180)
L1951920-04B	Glass 120ml/4oz unpreserved	A	NA		3.0	Y	Absent		NYCP51-PAH(14),TS(7)
L1951920-05A	Glass 120ml/4oz unpreserved	A	NA		3.0	Y	Absent		HOLD-METAL(180)
L1951920-05B	Glass 120ml/4oz unpreserved	A	NA		3.0	Y	Absent		HOLD-8270(14)
L1951920-06A	Glass 120ml/4oz unpreserved	A	NA		3.0	Y	Absent		BA-TI(180),AS-TI(180),AG-TI(180),CR-TI(180),PB-TI(180),SE-TI(180),HG-T(28),CD-TI(180)
L1951920-06B	Glass 120ml/4oz unpreserved	A	NA		3.0	Y	Absent		NYCP51-PAH(14),TS(7)
L1951920-07A	Glass 120ml/4oz unpreserved	A	NA		3.0	Y	Absent		AS-TI(180),BA-TI(180),AG-TI(180),CR-TI(180),SE-TI(180),PB-TI(180),HG-T(28),CD-TI(180)
L1951920-07B	Glass 120ml/4oz unpreserved	A	NA		3.0	Y	Absent		NYCP51-PAH(14),TS(7)
L1951920-08A	Glass 120ml/4oz unpreserved	A	NA		3.0	Y	Absent		BA-TI(180),AS-TI(180),AG-TI(180),CR-TI(180),SE-TI(180),PB-TI(180),HG-T(28),CD-TI(180)
L1951920-08B	Glass 120ml/4oz unpreserved	A	NA		3.0	Y	Absent		NYCP51-PAH(14),TS(7)
L1951920-09A	Glass 120ml/4oz unpreserved	A	NA		3.0	Y	Absent		AS-TI(180),BA-TI(180),AG-TI(180),CR-TI(180),SE-TI(180),PB-TI(180),HG-T(28),CD-TI(180)

*Values in parentheses indicate holding time in days

Project Name: 324-334 OAK STREET
Project Number: T0395-019-002

Lab Number: L1951920
Report Date: 11/08/19

Container Information

Container ID	Container Type	Cooler	Initial pH	Final pH	Temp deg C	Pres	Seal	Frozen Date/Time	Analysis(*)
L1951920-09B	Glass 120ml/4oz unpreserved	A	NA		3.0	Y	Absent		NYCP51-PAH(14),TS(7)
L1951920-10A	Glass 120ml/4oz unpreserved	A	NA		3.0	Y	Absent		HOLD-METAL(180)
L1951920-10B	Glass 120ml/4oz unpreserved	A	NA		3.0	Y	Absent		HOLD-8270(14)
L1951920-11A	Glass 120ml/4oz unpreserved	A	NA		3.0	Y	Absent		AS-TI(180),BA-TI(180),AG-TI(180),CR-TI(180),PB-TI(180),SE-TI(180),HG-T(28),CD-TI(180)
L1951920-11B	Glass 120ml/4oz unpreserved	A	NA		3.0	Y	Absent		NYCP51-PAH(14),TS(7)

*Values in parentheses indicate holding time in days

Project Name: 324-334 OAK STREET **Lab Number:** L1951920

Project Number: T0395-019-002 **Report Date:** 11/08/19

GLOSSARY

Acronyms

DL - Detection Limit: This value represents the level to which target analyte concentrations are reported as estimated values, when those target analyte concentrations are quantified below the limit of quantitation (LOQ). The DL includes any adjustments from dilutions, concentrations or moisture content, where applicable. (DoD report formats only.)

EDL - Estimated Detection Limit: This value represents the level to which target analyte concentrations are reported as estimated values, when those target analyte concentrations are quantified below the reporting limit (RL). The EDL includes any adjustments from dilutions, concentrations or moisture content, where applicable. The use of EDLs is specific to the analysis of PAHs using Solid-Phase Microextraction (SPME).

EMPC - Estimated Maximum Possible Concentration: The concentration that results from the signal present at the retention time of an analyte when the ions meet all of the identification criteria except the ion abundance ratio criteria. An EMPC is a worst-case estimate of the concentration.

EPA - Environmental Protection Agency.

LCS - Laboratory Control Sample: A sample matrix, free from the analytes of interest, spiked with verified known amounts of analytes or a material containing known and verified amounts of analytes.

LCSD - Laboratory Control Sample Duplicate: Refer to LCS.

LFB - Laboratory Fortified Blank: A sample matrix, free from the analytes of interest, spiked with verified known amounts of analytes or a material containing known and verified amounts of analytes.

LOD - Limit of Detection: This value represents the level to which a target analyte can reliably be detected for a specific analyte in a specific matrix by a specific method. The LOD includes any adjustments from dilutions, concentrations or moisture content, where applicable. (DoD report formats only.)

LOQ - Limit of Quantitation: The value at which an instrument can accurately measure an analyte at a specific concentration. The LOQ includes any adjustments from dilutions, concentrations or moisture content, where applicable. (DoD report formats only.)

Limit of Quantitation: The value at which an instrument can accurately measure an analyte at a specific concentration. The LOQ includes any adjustments from dilutions, concentrations or moisture content, where applicable. (DoD report formats only.)

MDL - Method Detection Limit: This value represents the level to which target analyte concentrations are reported as estimated values, when those target analyte concentrations are quantified below the reporting limit (RL). The MDL includes any adjustments from dilutions, concentrations or moisture content, where applicable.

MS - Matrix Spike Sample: A sample prepared by adding a known mass of target analyte to a specified amount of matrix sample for which an independent estimate of target analyte concentration is available. For Method 332.0, the spike recovery is calculated using the native concentration, including estimated values.

MSD - Matrix Spike Sample Duplicate: Refer to MS.

NA - Not Applicable.

NC - Not Calculated: Term is utilized when one or more of the results utilized in the calculation are non-detect at the parameter's reporting unit.

NDPA/DPA - N-Nitrosodiphenylamine/Diphenylamine.

NI - Not Ignitable.

NP - Non-Plastic: Term is utilized for the analysis of Atterberg Limits in soil.

RL - Reporting Limit: The value at which an instrument can accurately measure an analyte at a specific concentration. The RL includes any adjustments from dilutions, concentrations or moisture content, where applicable.

RPD - Relative Percent Difference: The results from matrix and/or matrix spike duplicates are primarily designed to assess the precision of analytical results in a given matrix and are expressed as relative percent difference (RPD). Values which are less than five times the reporting limit for any individual parameter are evaluated by utilizing the absolute difference between the values; although the RPD value will be provided in the report.

SRM - Standard Reference Material: A reference sample of a known or certified value that is of the same or similar matrix as the associated field samples.

STLP - Semi-dynamic Tank Leaching Procedure per EPA Method 1315.

TEF - Toxic Equivalency Factors: The values assigned to each dioxin and furan to evaluate their toxicity relative to 2,3,7,8-TCDD.

TEQ - Toxic Equivalent: The measure of a sample's toxicity derived by multiplying each dioxin and furan by its corresponding TEF and then summing the resulting values.

TIC - Tentatively Identified Compound: A compound that has been identified to be present and is not part of the target compound list (TCL) for the method and/or program. All TICs are qualitatively identified and reported as estimated concentrations.

Footnotes

Report Format: DU Report with 'J' Qualifiers

Project Name:	324-334 OAK STREET	**Lab Number:**	L1951920
Project Number:	T0395-019-002	**Report Date:**	11/08/19

1 - The reference for this analyte should be considered modified since this analyte is absent from the target analyte list of the original method.

Terms

Analytical Method: Both the document from which the method originates and the analytical reference method. (Example: EPA 8260B is shown as 1,8260B.) The codes for the reference method documents are provided in the References section of the Addendum.

Difference: With respect to Total Oxidizable Precursor (TOP) Assay analysis, the difference is defined as the Post-Treatment value minus the Pre-Treatment value.

Final pH: As it pertains to Sample Receipt & Container Information section of the report, Final pH reflects pH of container determined after adjustment at the laboratory, if applicable. If no adjustment required, value reflects Initial pH.

Frozen Date/Time: With respect to Volatile Organics in soil, Frozen Date/Time reflects the date/time at which associated Reagent Water-preserved vials were initially frozen. Note: If frozen date/time is beyond 48 hours from sample collection, value will be reflected in 'bold'.

Initial pH: As it pertains to Sample Receipt & Container Information section of the report, Initial pH reflects pH of container determined upon receipt, if applicable.

PFAS Total: With respect to PFAS analyses, the 'PFAS, Total (5)' result is defined as the summation of results for: PFHpA, PFHxS, PFOA, PFNA and PFOS. If a 'Total' result is requested, the results of its individual components will also be reported.

Total: With respect to Organic analyses, a 'Total' result is defined as the summation of results for individual isomers or Aroclors. If a 'Total' result is requested, the results of its individual components will also be reported. This is applicable to 'Total' results for methods 8260, 8081 and 8082.

Data Qualifiers

A - Spectra identified as "Aldol Condensates" are byproducts of the extraction/concentration procedures when acetone is introduced in the process.

B - The analyte was detected above the reporting limit in the associated method blank. Flag only applies to associated field samples that have detectable concentrations of the analyte at less than ten times (10x) the concentration found in the blank. For MCP-related projects, flag only applies to associated field samples that have detectable concentrations of the analyte at less than ten times (10x) the concentration found in the blank. For DOD-related projects, flag only applies to associated field samples that have detectable concentrations of the analyte at less than ten times (10x) the concentration found in the blank AND the analyte was detected above one-half the reporting limit (or above the reporting limit for common lab contaminants) in the associated method blank. For NJ-Air-related projects, flag only applies to associated field samples that have detectable concentrations of the analyte above the reporting limit. For NJ-related projects (excluding Air), flag only applies to associated field samples that have detectable concentrations of the analyte, which was detected above the reporting limit in the associated method blank or above five times the reporting limit for common lab contaminants (Phthalates, Acetone, Methylene Chloride, 2-Butanone).

C - Co-elution: The target analyte co-elutes with a known lab standard (i.e. surrogate, internal standards, etc.) for co-extracted analyses.

D - Concentration of analyte was quantified from diluted analysis. Flag only applies to field samples that have detectable concentrations of the analyte.

E - Concentration of analyte exceeds the range of the calibration curve and/or linear range of the instrument.

G - The concentration may be biased high due to matrix interferences (i.e, co-elution) with non-target compound(s). The result should be considered estimated.

H - The analysis of pH was performed beyond the regulatory-required holding time of 15 minutes from the time of sample collection.

I - The lower value for the two columns has been reported due to obvious interference.

J - Estimated value. The Target analyte concentration is below the quantitation limit (RL), but above the Method Detection Limit (MDL) or Estimated Detection Limit (EDL) for SPME-related analyses. This represents an estimated concentration for Tentatively Identified Compounds (TICs).

M - Reporting Limit (RL) exceeds the MCP CAM Reporting Limit for this analyte.

ND - Not detected at the method detection limit (MDL) for the sample, or estimated detection limit (EDL) for SPME-related analyses.

NJ - Presumptive evidence of compound. This represents an estimated concentration for Tentatively Identified Compounds (TICs), where the identification is based on a mass spectral library search.

P - The RPD between the results for the two columns exceeds the method-specified criteria.

Q - The quality control sample exceeds the associated acceptance criteria. For DOD-related projects, LCS and/or Continuing Calibration Standard exceedences are also qualified on all associated sample results. Note: This flag is not applicable for matrix spike recoveries when the sample concentration is greater than 4x the spike added or for batch duplicate RPD when the sample concentrations are less than 5x the RL. (Metals only.)

R - Analytical results are from sample re-analysis.

RE - Analytical results are from sample re-extraction.

S - Analytical results are from modified screening analysis.

Report Format: DU Report with 'J' Qualifiers

Project Name: 324-334 OAK STREET **Lab Number:** L1951920
Project Number: T0395-019-002 **Report Date:** 11/08/19

REFERENCES

1 Test Methods for Evaluating Solid Waste: Physical/Chemical Methods. EPA SW-846. Third Edition. Updates I - IV, 2007.

121 Standard Methods for the Examination of Water and Wastewater. APHA-AWWA-WEF. Standard Methods Online.

LIMITATION OF LIABILITIES

Alpha Analytical performs services with reasonable care and diligence normal to the analytical testing laboratory industry. In the event of an error, the sole and exclusive responsibility of Alpha Analytical shall be to re-perform the work at it's own expense. In no event shall Alpha Analytical be held liable for any incidental, consequential or special damages, including but not limited to, damages in any way connected with the use of, interpretation of, information or analysis provided by Alpha Analytical.

We strongly urge our clients to comply with EPA protocol regarding sample volume, preservation, cooling, containers, sampling procedures, holding time and splitting of samples in the field.

Certification Information

The following analytes are not included in our Primary NELAP Scope of Accreditation:

Westborough Facility
EPA 624/624.1: m/p-xylene, o-xylene
EPA 8260C: NPW: 1,2,4,5-Tetramethylbenzene; 4-Ethyltoluene, Azobenzene; SCM: Iodomethane (methyl iodide), 1,2,4,5-Tetramethylbenzene; 4-Ethyltoluene.
EPA 8270D: NPW: Dimethylnaphthalene,1,4-Diphenylhydrazine; SCM: Dimethylnaphthalene,1,4-Diphenylhydrazine.
SM4500: NPW: Amenable Cyanide; SCM: Total Phosphorus, TKN, NO2, NO3.

Mansfield Facility
SM 2540D: TSS
EPA 8082A: NPW: PCB: 1, 5, 31, 87,101, 110, 141, 151, 153, 180, 183, 187.
EPA TO-15: Halothane, 2,4,4-Trimethyl-2-pentene, 2,4,4-Trimethyl-1-pentene, Thiophene, 2-Methylthiophene, 3-Methylthiophene, 2-Ethylthiophene, 1,2,3-Trimethylbenzene, Indan, Indene, 1,2,4,5-Tetramethylbenzene, Benzothiophene, 1-Methylnaphthalene.
Biological Tissue Matrix: EPA 3050B

The following analytes are included in our Massachusetts DEP Scope of Accreditation

Westborough Facility:

Drinking Water
EPA 300.0: Chloride, Nitrate-N, Fluoride, Sulfate; **EPA 353.2**: Nitrate-N, Nitrite-N; **SM4500NO3-F**: Nitrate-N, Nitrite-N; **SM4500F-C, SM4500CN-CE, EPA 180.1, SM2130B, SM4500Cl-D, SM2320B, SM2540C, SM4500H-B, SM4500NO2-B**
EPA 332: Perchlorate; **EPA 524.2:** THMs and VOCs; **EPA 504.1:** EDB, DBCP.
Microbiology: **SM9215B; SM9223-P/A, SM9223B-Colilert-QT,SM9222D**.

Non-Potable Water
SM4500H,B, EPA 120.1, SM2510B, SM2540C, SM2320B, SM4500CL-E, SM4500F-BC, SM4500NH3-BH: Ammonia-N and Kjeldahl-N, **EPA 350.1**: Ammonia-N, **LACHAT 10-107-06-1-B**: Ammonia-N, **EPA 351.1, SM4500NO3-F, EPA 353.2**: Nitrate-N**, SM4500P-E, SM4500P-B, E, SM4500SO4-E, SM5220D, EPA 410.4, SM5210B, SM5310C, SM4500CL-D, EPA 1664, EPA 420.1, SM4500-CN-CE, SM2540D, EPA 300: Chloride, Sulfate, Nitrate.**
EPA 624.1: Volatile Halocarbons & Aromatics,
EPA 608.3: Chlordane, Toxaphene, Aldrin, alpha-BHC, beta-BHC, gamma-BHC, delta-BHC, Dieldrin, DDD, DDE, DDT, Endosulfan I, Endosulfan II, Endosulfan sulfate, Endrin, Endrin Aldehyde, Heptachlor, Heptachlor Epoxide, PCBs
EPA 625.1: SVOC (Acid/Base/Neutral Extractables), **EPA 600/4-81-045**: PCB-Oil.
Microbiology: **SM9223B-Colilert-QT; Enterolert-QT, SM9221E, EPA 1600, EPA 1603.**

Mansfield Facility:

Drinking Water
EPA 200.7: Al, Ba, Cd, Cr, Cu, Fe, Mn, Ni, Na, Ag, Ca, Zn. **EPA 200.8:** Al, Sb, As, Ba, Be, Cd, Cr, Cu, Pb, Mn, Ni, Se, Ag, TL, Zn. **EPA 245.1** Hg.
EPA 522.

Non-Potable Water
EPA 200.7: Al, Sb, As, Be, Cd, Ca, Cr, Co, Cu, Fe, Pb, Mg, Mn, Mo, Ni, K, Se, Ag, Na, Sr, TL, Ti, V, Zn.
EPA 200.8: Al, Sb**,** As, Be, Cd, Cr, Cu, Fe, Pb, Mn, Ni, K, Se, Ag, Na, TL, Zn.
EPA 245.1 Hg.
SM2340B

For a complete listing of analytes and methods, please contact your Alpha Project Manager.

NEW YORK CHAIN OF CUSTODY

ALPHA Analytical
Westborough, MA 01581
8 Walkup Dr.
TEL: 508-898-9220
FAX: 508-898-9193

Mansfield, MA 02048
320 Forbes Blvd
TEL: 508-822-9300
FAX: 508-822-3288

Service Centers
Mahwah, NJ 07430: 35 Whitney Rd, Suite 5
Albany, NY 12205: 14 Walker Way
Tonawanda, NY 14150: 275 Cooper Ave, Suite 105

Page 1 of 2

Date Rec'd in Lab: 11-2-19

ALPHA Job #: L1951920

Client Information
Client: Tonkers Env. Restoration
Address: 255 S Hamburg Tpke
Buffalo, NY, 14213
Phone: 716-713-3937
Fax:
Email: BMaybach@Tonkerville.com

Project Information
Project Name: 324-334 Oak Street
Project Location: Buffalo, NY
Project #: T0345-014-002
(Use Project name as Project #) ☐
Project Manager: Brian Maybach / Lindsay Fox
ALPHAQuote #:

Turn-Around Time
Standard ☒ Due Date:
Rush (only if pre approved) ☐ # of Days:

Deliverables
☐ ASP-A ☐ ASP-B
☐ EQuIS (1 File) ☐ EQuIS (4 File)
☐ Other

Regulatory Requirement
☐ NY TOGS ☐ NY Part 375
☐ AWQ Standards ☐ NY CP-51
☐ NY Restricted Use ☐ Other
☐ NY Unrestricted Use
☐ NYC Sewer Discharge

Billing Information
☐ Same as Client Info
PO #

Disposal Site Information
Please identify below location of applicable disposal facilities.
Disposal Facility:
☐ NJ ☐ NY
☐ Other:

These samples have been previously analyzed by Alpha ☐

Other project specific requirements/comments:

Please specify Metals or TAL.

Sample Filtration
☐ Done
☐ Lab to do
Preservation
☐ Lab to do
(Please Specify below)

ALPHA Lab ID (Lab Use Only)	Sample ID	Collection Date	Collection Time	Sample Matrix	Sampler's Initials	PAH's	RCRA Metals							Sample Specific Comments	Total Bottle
51920-01	SB-1 0-1 Ft	10/31/19	8:00	Soil	NHS	X	X								2
02	SB-2 0-2 Ft		9:00			X	X								2
03	SB-3 0-1 Ft		9:30											Hold	2
04	SB-5 0-4 Ft		11:00			X	X								2
05	SB-6 0-1.5 Ft		12:00											Hold	2
06	SB-7 0-1 Ft		13:00			X	X								2
07	SB-8 0-2 Ft		14:00			X	X								2
08	SB-9 0-1 Ft		14:45			X	X								2
09	SB-10 0-2 Ft		15:30			X	X								2
10	SB-11 0-6 in		16:00											Hold	2

Container Type	A	A									
Preservative	A	A									

Preservative Code:
A = None
B = HCl
C = HNO_3
D = H_2SO_4
E = NaOH
F = MeOH
G = $NaHSO_4$
H = $Na_2S_2O_3$
K/E = Zn Ac/NaOH
O = Other

Container Code
P = Plastic
A = Amber Glass
V = Vial
G = Glass
B = Bacteria Cup
C = Cube
O = Other
E = Encore
D = BOD Bottle

Westboro: Certification No: MA935
Mansfield: Certification No: MA015

Relinquished By:	Date/Time	Received By:	Date/Time
JMAC AAC	11/1/19 11:45	JMAC AAC	11/01/19 14:55
JMAC AAC	11/01/19 16:35	[illegible]	11/2/19 01:00

Please print clearly, legibly and completely. Samples can not be logged in and turnaround time clock will not start until any ambiguities are resolved. BY EXECUTING THIS COC, THE CLIENT HAS READ AND AGREES TO BE BOUND BY ALPHA'S TERMS & CONDITIONS. (See reverse side.)

Form No: 01-25 HC (rev. 30-Sept-2013)

ALPHA

NEW YORK CHAIN OF CUSTODY

Westborough, MA 01581
8 Walkup Dr.
TEL: 508-898-9220
FAX: 508-898-9193

Mansfield, MA 02048
320 Forbes Blvd
TEL: 508-822-9300
FAX: 508-822-3288

Service Centers
Mahwah, NJ 07430: 35 Whitney Rd, Suite 5
Albany, NY 12205: 14 Walker Way
Tonawanda, NY 14150: 275 Cooper Ave, Suite 105

Page 2 of 2

Date Rec'd in Lab: 11-2-19

ALPHA Job #: L1951920

Client Information
Client: SAME
Address:
Phone:
Fax:
Email:

Project Information
Project Name: 324-334 OAK STREET
Project Location: BUFFALO, NY
Project #: T0395-019-002
(Use Project name as Project #) ☐
Project Manager: Bryan Mayhew / Carlene Fox
ALPHAQuote #:

Turn-Around Time
Standard ☒ Due Date:
Rush (only if pre approved) ☐ # of Days:

Deliverables
☐ ASP-A ☐ ASP-B
☐ EQuIS (1 File) ☐ EQuIS (4 File)
☐ Other

Regulatory Requirement
☐ NY TOGS ☐ NY Part 375
☐ AWQ Standards ☐ NY CP-51
☐ NY Restricted Use ☐ Other
☐ NY Unrestricted Use
☐ NYC Sewer Discharge

Billing Information
☐ Same as Client Info
PO #

Disposal Site Information
Please identify below location of applicable disposal facilities.
Disposal Facility:
☐ NJ ☐ NY
☐ Other:

These samples have been previously analyzed by Alpha ☐

Other project specific requirements/comments:

Please specify Metals or TAL.

Sample Filtration
☐ Done
☐ Lab to do
Preservation
☐ Lab to do
(Please Specify below)

ALPHA Lab ID (Lab Use Only)	Sample ID	Collection Date	Collection Time	Sample Matrix	Sampler's Initials	PAH's	RCRA Metals							Sample Specific Comments	Total Bottle
51920-11	SB-12 0-2 Ft	10/31/19	16:00	Soil	NHS	X	X								2

Container Type: A A
Preservative: A A

Preservative Code:
A = None
B = HCl
C = HNO_3
D = H_2SO_4
E = NaOH
F = MeOH
G = $NaHSO_4$
H = $Na_2S_2O_3$
K/E = Zn Ac/NaOH
O = Other

Container Code
P = Plastic
A = Amber Glass
V = Vial
G = Glass
B = Bacteria Cup
C = Cube
O = Other
E = Encore
D = BOD Bottle

Westboro: Certification No: MA935
Mansfield: Certification No: MA015

Relinquished By:	Date/Time	Received By:	Date/Time
[illegible]	11/1/19 11:40	[illegible] AAC	11/01/19 14:55
[illegible] AAC	11/01/19 16:35	[illegible]	11/2/19 01:00

Please print clearly, legibly and completely. Samples can not be logged in and turnaround time clock will not start until any ambiguities are resolved. BY EXECUTING THIS COC, THE CLIENT HAS READ AND AGREES TO BE BOUND BY ALPHA'S TERMS & CONDITIONS. (See reverse side.)

Form No: 01-25 HC (rev. 30-Sept-2013)

APPENDIX G

SITE RECONNAISSANCE PHOTOS

SITE PHOTOGRAPHS

Photo 1:

Photo 2:

Photo 3:

Photo 4:

Photo 1: View of 334, 328 North Oak Street.

Photo 2: View of 324 North Oak Street.

Photo 3: View of 130 Genesee Street.

Photo 4: View of the rear of 441 Ellicott Street.

SITE PHOTOGRAPHS

Photo 5:

Photo 6:

Photo 7:

Photo 8:

Photo 5: View of 455 Ellicott Street.

Photo 6: View of the rear of 324 North Oak Street.

Photo 7,8: View of the interior of 334 North Oak Street.

SITE PHOTOGRAPHS

Photo 9:

Photo 10:

Photo 11:

Photo 12:

Photo 9: View of the interior of 334 North Oak Street.

Photo 10, 11: View of the interior of 130 Genesee Street.

Photo 12: View of the 435 Ellicott Street.

SITE PHOTOGRAPHS

Photo 13:



Photo 14:



Photo 15:

Photo 16:

Photo 13: View of the interior of 441 Ellicott Street.

Photo 14: View of the second floor of 441 Ellicott Street.

Photo 15, 16: View of the stored materials in 334 North Oak Street.

APPENDIX H

QUESTIONNAIRES

Phase I Environmental Site Assessment

User Questionnaire

SITE NAME: Adler Site

ADDRESS: 435 Ellicott Street, 439 Ellicott Street, 441 Ellicott Street, 455 Ellicott Street, 130 Genesee Street, and 324-334 North Oak Street, City of Buffalo, New York

1.) Are you aware of any environmental cleanup liens against the Site that have been filed or recorded in a registry under federal, tribal, state or local law?

☒ No ☐ Yes Explain: _____

2.) Are you aware of any engineering controls, land use restrictions or institutional controls that are in place and/or that have been filed or recorded in a registry under federal, tribal, state or local law?

☒ No ☐ Yes Explain: _____

3.) As the User of this ESA do you have any specialized knowledge or experience related to the property or nearby properties? For example, are you involved in the same line of business as the current or former occupants of the property or an adjoining property so that you would have specialized knowledge of the chemicals and processes used by this type of business?

☒ No ☐ Yes Explain: _____

4.) Does the purchase price being paid for this property reasonably reflect fair market value of the property? If you conclude that there is a difference, have you considered whether the lower purchase price is because contamination is known or believed to be present at the property?

☐ No ☒ Yes If No, Explain: _____

5.) Are you aware of commonly known or reasonably ascertainable information about the property that would help the environmental professional to identify conditions indicative of releases or threatened releases? For example, as User,

a. Do you know the past use of the property?

☐ No ☒ Yes Explain: See SANBORN MAPS

b. Do you know of specific chemicals that are present or once were present at the property?

☒ No ☐ Yes Explain: _____

c. Do you know of spills or other chemical releases that have taken place at the property?

☒ No ☐ Yes Explain: _____

d. Do you know of any environmental cleanup activities that have taken place at the property?

☒ No ☐ Yes Explain: _____

6.) As the User of this ESA, based on your knowledge and experience related to the property are there any obvious indicators that point to the presence or likely presence of contamination at the property?

☐ No ☒ Yes Explain: Excavated MATERIAL Appears to be "Fill" Containing non-Native Material including Ash

CERTIFICATION OF RESPONSES

I, FRANK CHINNICI, the user of the Phase I ESA being completed for this Site, do hereby attest and certify that to the best of my knowledge, the answers and information provided in this questionnaire, are true and accurate. I have not willfully withheld information that may be pertinent to the questions contained herein and have not distorted or misrepresented the facts regarding the content of this questionnaire.

Signature: _____ Date: 15JAN 20

Title: Member