



City of Rochester

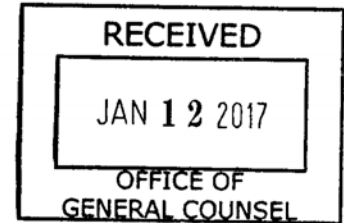
Office of the Commissioner
Department of Environmental Services
City Hall Room 300B, 30 Church Street
Rochester, New York 14614-1290
www.cityofrochester.gov



Division of
Environmental Quality

November 23, 2016

Andrew Gugliemi, Esq.
New York State Department of Environmental Conservation
Office of General Counsel
625 Broadway, 14th Floor
Albany, New York 12233-1500



Re: City of Rochester – 415 Orchard Street and 354 Whitney Street, Rochester, NY 14606
Environmental Easement
NYSDEC Site No. E828123
State Assistance Contract No. C303000

Dear Mr. Gugliemi:

Please find enclosed a copy of the recorded easement marked by the County Clerk's Office with the date and location of the recording as well as a certified copy of the municipal notice, for the above referenced site.

If any additional documentation is required, or if you have any questions or comments regarding this matter, please do not hesitate to contact me.

Very truly yours,

Jane MH Forbes
Environmental Specialist

City of Rochester
Division of Environmental Quality
30 Church Street – Room 300B
Rochester, New York 14614
(585) 428-7892
(585) 428-6010 (fax)

G:\ENVQUAL\JANE\PROJECTS\Orchard Whitney\415 Orchard SI 2014\Gugliemi-NYSDEC_Recorded_Easementtransmittal_Nov-23-2016.doc



7005 0390 0002 4723 2282

U.S. Postal Service™
CERTIFIED MAIL™ RECEIPT
(Domestic Mail Only; No Insurance Coverage Provided)

For delivery information visit our website at www.usps.com

OFFICIAL USE

Postage	\$
Certified Fee	
Return Receipt Fee (Endorsement Required)	
Restricted Delivery Fee (Endorsement Required)	
Total Postage & Fees	\$

Postmark
Here

Sent To Mayor Lovely Warren
 Street, Apt. No. or PO Box No. 30 Church St.
 City, State, ZIP+4 Rochester, NY 14614

PS Form 3800, June 2002 See Reverse for Instructions


SENDER: COMPLETE THIS SECTION

- Complete items 1, 2, and 3. Also complete item 4 if Restricted Delivery is desired.
- Print your name and address on the reverse so that we can return the card to you.
- Attach this card to the back of the mailpiece, or on the front if space permits.

1. Article Addressed to:
Hon. Lovely A. Warren
Mayor City of
Rochester - City Hall
30 Church St Rm 307A
Rochester, NY 14614

COMPLETE THIS SECTION ON DELIVERY

A. Signature [Signature] Agent
 Addressee
 B. Received by (Printed Name) [Signature] C. Date of Delivery 1/3/16
 D. Is delivery address different from item 1? Yes
 If YES, enter delivery address below: No



3. Service Type
 Certified Mail Express Mail
 Registered Return Receipt for Merchandise
 Insured Mail G.O.D.
 4. Restricted Delivery? (Extra Fee) Yes

2. Article Number (Transfer from service label) 7005 0390 0002 4723 2282

PS Form 3811, August 2001

Domestic Return Receipt

102595-02-M-1540



City of Rochester

Office of the Commissioner
Department of Environmental Services
City Hall Room 300B, 30 Church Street
Rochester, New York 14614-1290
www.cityofrochester.gov



Division of
Environmental Quality

Notice to Municipality

November 17, 2016

Hon. Lovely A. Warren, Mayor
City of Rochester
City Hall
30 Church Street
Rochester, New York 14614

Re: Environmental Easement

Dear Mayor Warren:

Attached please find a copy of an environmental easement granted to the New York State Department of Environmental Conservation ("Department")

On: October 25, 2016
By: the City of Rochester,
For property at: 415 Orchard Street and 354 Whitney Street,
Tax Map No.: 105.66-3-24 and 105.66-3-23,
DEC Site No: 828123.

This Environmental Easement restricts future use of the above-referenced property to restricted commercial or industrial uses. Any on-site activity must be done in accordance with the Environmental Easement and the Site Management Plan which is incorporated into the Environmental Easement. Department approval is also required prior to any groundwater use.

Article 71, Section 71-3607 of the New York State Environmental Conservation Law requires that:

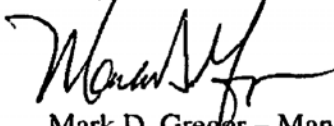
1. Whenever the department is granted an environmental easement, it shall provide each affected local government with a copy of such easement and shall also provide a copy of any documents modifying or terminating such environmental easement.
2. Whenever an affected local government receives an application for a building permit or any other application affecting land use or development of land that is subject to an environmental easement and that may relate to or impact such easement, the affected local government shall notify the department and refer such application to the department. The department shall evaluate whether the application is consistent with the environmental easement and shall notify the affected local government of its determination in a timely fashion, considering the time frame for the local government's



review of the application. The affected local government shall not approve the application until it receives approval from the department.

An electronic version of every environmental easement that has been accepted by the Department is available to the public at: <http://www.dec.ny.gov/chemical/36045.html>. Please forward this notice to your building and/or planning departments, as applicable, to ensure your compliance with these provisions of New York State Environmental Conservation Law. If you have any questions or comments regarding this matter, please do not hesitate to contact me.

Very truly yours,

A handwritten signature in black ink, appearing to read 'Mark D. Gregor', with a stylized flourish at the end.

Mark D. Gregor – Manager

City of Rochester
Division of Environmental Quality
30 Church Street – Room 300B
Rochester, New York 14614
(585) 428-5978
(585) 428-6010 (fax)

MONROE COUNTY CLERK'S OFFICE

ROCHESTER, NY

THIS IS NOT A BILL. THIS IS YOUR RECEIPT

Receipt # 1495938

Index DEEDS

Book 11773 Page 40

No. Pages : 11

Instrument EASEMENT AGREEMENT

Date : 10/25/2016

Time : 03:52:16PM

Control # 201610250758

TT # TT0000005250

Ref 1 #

Employee : RachelR

Return To:
BOX 36

ROCHESTER CITY OF
DEPARTMENT OF ENVIRONMENTAL CONSERVATION

ROCHESTER CITY OF
DEPARTMENT OF ENVIRONMENTAL CONSERVATION

COUNTY FEE TP584	\$	5.00
COUNTY FEE NUMBER PAGES	\$	50.00
RECORDING FEE	\$	45.00
STATE FEE TRANSFER TAX	\$	0.00

Total \$ 100.00

State of New York

TRANSFER AMT

MONROE COUNTY CLERK'S OFFICE

WARNING - THIS SHEET CONSTITUTES THE CLERKS
ENDORSEMENT, REQUIRED BY SECTION 317-a(5) &
SECTION 319 OF THE REAL PROPERTY LAW OF THE
STATE OF NEW YORK. DO NOT DETACH OR REMOVE.

TRANSFER AMT

\$1.00

ADAM J BELLO

MONROE COUNTY CLERK





ENVIRONMENTAL EASEMENT GRANTED PURSUANT TO ARTICLE 71, TITLE 36
OF THE NEW YORK STATE ENVIRONMENTAL CONSERVATION LAW

THIS INDENTURE made this 26th day of September, 2016 between Owner(s) City of Rochester, having an office at 30 Church Street, Rochester, New York 14614-1290, County of Monroe, State of New York (the "Grantor"), and The People of the State of New York (the "Grantee."), acting through their Commissioner of the Department of Environmental Conservation (the "Commissioner", or "NYSDEC" or "Department" as the context requires) with its headquarters located at 625 Broadway, Albany, New York 12233,

Box 36
SCS

WHEREAS, the Legislature of the State of New York has declared that it is in the public interest to encourage the remediation of abandoned and likely contaminated properties ("sites") that threaten the health and vitality of the communities they burden while at the same time ensuring the protection of public health and the environment; and

RECORDED
25
AUG 25 2016
MONROE COUNTY CLERK'S OFFICE

RECORDED

WHEREAS, the Legislature of the State of New York has declared that it is in the public interest to establish within the Department a statutory environmental remediation program that includes the use of Environmental Easements as an enforceable means of ensuring the performance of operation, maintenance, and/or monitoring requirements and the restriction of future uses of the land, when an environmental remediation project leaves residual contamination at levels that have been determined to be safe for a specific use, but not all uses, or which includes engineered structures that must be maintained or protected against damage to perform properly and be effective, or which requires groundwater use or soil management restrictions; and

WHEREAS, the Legislature of the State of New York has declared that Environmental Easement shall mean an interest in real property, created under and subject to the provisions of Article 71, Title 36 of the New York State Environmental Conservation Law ("ECL") which contains a use restriction and/or a prohibition on the use of land in a manner inconsistent with engineering controls which are intended to ensure the long term effectiveness of a site remedial program or eliminate potential exposure pathways to hazardous waste or petroleum; and

WHEREAS, Grantor, is the owner of real property located at the address of 354 Whitney Street in the City of Rochester, County of Monroe and State of New York, known and designated on the tax map of the County Clerk of Monroe as tax map parcel numbers: Section 105.66 Block 3 Lot 24, being the same as that property conveyed to Grantor by deed dated August 15, 2006 and recorded in the Monroe County Clerk's Office in Liber and Page 10342/568. The property subject to this Environmental Easement (the "Controlled Property") comprises approximately 2.771 +/- acres, and is hereinafter more fully described in the Land Title Survey dated December 22, 2015 and last revised August 2, 2016 prepared by Daniel J. MacDonald, P.L.S., which will be attached to the Site Management Plan. The Controlled Property description is set forth in and attached hereto as Schedule A, and is identified as Parcel A;

WHEREAS, Grantor, is the owner of real property located at the address of 415 Orchard Street in the City of Rochester, County of Monroe and State of New York, known and designated on the tax map of the County Clerk of Monroe as tax map parcel numbers: Section 105.66 Block

3 Lot 23, being the same as that property conveyed to Grantor by deed dated December 29, 2008 and recorded in the Monroe County Clerk's Office in Liber and Page 10705/335. The property subject to this Environmental Easement (the "Controlled Property") comprises approximately 1.302 +/- acres, and is hereinafter more fully described in the Land Title Survey dated December 22, 2015 and last revised August 2, 2016 prepared by Daniel J. MacDonald, P.L.S., which will be attached to the Site Management Plan. The Controlled Property description is set forth in and attached hereto as Schedule A, and is identified as Parcel B; and

WHEREAS, the Department accepts this Environmental Easement in order to ensure the protection of public health and the environment and to achieve the requirements for remediation established for the Controlled Property until such time as this Environmental Easement is extinguished pursuant to ECL Article 71, Title 36; and

NOW THEREFORE, in consideration of the mutual covenants contained herein and the terms and conditions of State Assistance Contract Number: C303000, Grantor conveys to Grantee a permanent Environmental Easement pursuant to ECL Article 71, Title 36 in, on, over, under, and upon the Controlled Property as more fully described herein ("Environmental Easement").

1. Purposes. Grantor and Grantee acknowledge that the Purposes of this Environmental Easement are: to convey to Grantee real property rights and interests that will run with the land in perpetuity in order to provide an effective and enforceable means of encouraging the reuse and redevelopment of this Controlled Property at a level that has been determined to be safe for a specific use while ensuring the performance of operation, maintenance, and/or monitoring requirements; and to ensure the restriction of future uses of the land that are inconsistent with the above-stated purpose.

2. Institutional and Engineering Controls. The controls and requirements listed in the Department approved Site Management Plan ("SMP") including any and all Department approved amendments to the SMP are incorporated into and made part of this Environmental Easement. These controls and requirements apply to the use of the Controlled Property, run with the land, are binding on the Grantor and the Grantor's successors and assigns, and are enforceable in law or equity against any owner of the Controlled Property, any lessees and any person using the Controlled Property.

A. (1) The Controlled Property may be used for:

Commercial as described in 6 NYCRR Part 375-1.8(g)(2)(iii) and Industrial as described in 6 NYCRR Part 375-1.8(g)(2)(iv)

(2) All Engineering Controls must be operated and maintained as specified in the Site Management Plan (SMP);

(3) All Engineering Controls must be inspected at a frequency and in a manner defined in the SMP;

(4) The use of groundwater underlying the property is prohibited without necessary water quality treatment as determined by the NYSDOH or the Monroe County Department of Health to render it safe for use as drinking water or for industrial purposes, and

the user must first notify and obtain written approval to do so from the Department;

(5) Groundwater and other environmental or public health monitoring must be performed as defined in the SMP;

(6) Data and information pertinent to Site Management of the Controlled Property must be reported at the frequency and in a manner defined in the SMP;

(7) All future activities on the property that will disturb remaining contaminated material must be conducted in accordance with the SMP;

(8) Monitoring to assess the performance and effectiveness of the remedy must be performed as defined in the SMP;

(9) Operation, maintenance, monitoring, inspection, and reporting of any mechanical or physical components of the remedy shall be performed as defined in the SMP;

(10) Access to the site must be provided to agents, employees or other representatives of the State of New York with reasonable prior notice to the property owner to assure compliance with the restrictions identified by this Environmental Easement.

B. The Controlled Property shall not be used for Residential or Restricted Residential purposes as defined in 6NYCRR 375-1.8(g)(2)(i) and (ii), and the above-stated engineering controls may not be discontinued without an amendment or extinguishment of this Environmental Easement.

C. The SMP describes obligations that the Grantor assumes on behalf of Grantor, its successors and assigns. The Grantor's assumption of the obligations contained in the SMP which may include sampling, monitoring, and/or operating a treatment system, and providing certified reports to the NYSDEC, is and remains a fundamental element of the Department's determination that the Controlled Property is safe for a specific use, but not all uses. The SMP may be modified in accordance with the Department's statutory and regulatory authority. The Grantor and all successors and assigns, assume the burden of complying with the SMP and obtaining an up-to-date version of the SMP from:

Site Control Section
Division of Environmental Remediation
NYSDEC
625 Broadway
Albany, New York 12233
Phone: (518) 402-9553

D. Grantor must provide all persons who acquire any interest in the Controlled Property a true and complete copy of the SMP that the Department approves for the Controlled Property and all Department-approved amendments to that SMP.

E. Grantor covenants and agrees that until such time as the Environmental Easement is extinguished in accordance with the requirements of ECL Article 71, Title 36 of the ECL, the

property deed and all subsequent instruments of conveyance relating to the Controlled Property shall state in at least fifteen-point bold-faced type:

This property is subject to an Environmental Easement held by the New York State Department of Environmental Conservation pursuant to Title 36 of Article 71 of the Environmental Conservation Law.

F. Grantor covenants and agrees that this Environmental Easement shall be incorporated in full or by reference in any leases, licenses, or other instruments granting a right to use the Controlled Property.

G. Grantor covenants and agrees that it shall, at such time as NYSDEC may require, submit to NYSDEC a written statement by an expert the NYSDEC may find acceptable certifying under penalty of perjury, in such form and manner as the Department may require, that:

(1) the inspection of the site to confirm the effectiveness of the institutional and engineering controls required by the remedial program was performed under the direction of the individual set forth at 6 NYCRR Part 375-1.8(h)(3).

(2) the institutional controls and/or engineering controls employed at such site:
(i) are in-place;
(ii) are unchanged from the previous certification, or that any identified changes to the controls employed were approved by the NYSDEC and that all controls are in the Department-approved format; and

(iii) that nothing has occurred that would impair the ability of such control to protect the public health and environment;

(3) the owner will continue to allow access to such real property to evaluate the continued maintenance of such controls;

(4) nothing has occurred that would constitute a violation or failure to comply with any site management plan for such controls;

(5) the report and all attachments were prepared under the direction of, and reviewed by, the party making the certification;

(6) to the best of his/her knowledge and belief, the work and conclusions described in this certification are in accordance with the requirements of the site remedial program, and generally accepted engineering practices; and

(7) the information presented is accurate and complete.

3. Right to Enter and Inspect. Grantee, its agents, employees, or other representatives of the State may enter and inspect the Controlled Property in a reasonable manner and at reasonable times to assure compliance with the above-stated restrictions.

4. Reserved Grantor's Rights. Grantor reserves for itself, its assigns, representatives, and successors in interest with respect to the Property, all rights as fee owner of the Property, including:

A. Use of the Controlled Property for all purposes not inconsistent with, or limited by the terms of this Environmental Easement;

B. The right to give, sell, assign, or otherwise transfer part or all of the underlying fee interest to the Controlled Property, subject and subordinate to this Environmental Easement;

5. Enforcement

A. This Environmental Easement is enforceable in law or equity in perpetuity by Grantor, Grantee, or any affected local government, as defined in ECL Section 71-3603, against the owner of the Property, any lessees, and any person using the land. Enforcement shall not be defeated because of any subsequent adverse possession, laches, estoppel, or waiver. It is not a defense in any action to enforce this Environmental Easement that: it is not appurtenant to an interest in real property; it is not of a character that has been recognized traditionally at common law; it imposes a negative burden; it imposes affirmative obligations upon the owner of any interest in the burdened property; the benefit does not touch or concern real property; there is no privity of estate or of contract; or it imposes an unreasonable restraint on alienation.

B. If any person violates this Environmental Easement, the Grantee may revoke the Certificate of Completion with respect to the Controlled Property.

C. Grantee shall notify Grantor of a breach or suspected breach of any of the terms of this Environmental Easement. Such notice shall set forth how Grantor can cure such breach or suspected breach and give Grantor a reasonable amount of time from the date of receipt of notice in which to cure. At the expiration of such period of time to cure, or any extensions granted by Grantee, the Grantee shall notify Grantor of any failure to adequately cure the breach or suspected breach, and Grantee may take any other appropriate action reasonably necessary to remedy any breach of this Environmental Easement, including the commencement of any proceedings in accordance with applicable law.

D. The failure of Grantee to enforce any of the terms contained herein shall not be deemed a waiver of any such term nor bar any enforcement rights.

6. Notice. Whenever notice to the Grantee (other than the annual certification) or approval from the Grantee is required, the Party providing such notice or seeking such approval shall identify the Controlled Property by referencing the following information:

County, NYSDEC Site Number, NYSDEC Brownfield Cleanup Agreement, State Assistance Contract or Order Number, and the County tax map number or the Liber and Page or computerized system identification number.

Parties shall address correspondence to: Site Number: E828123
Office of General Counsel
NYSDEC
625 Broadway
Albany New York 12233-5500

With a copy to: Site Control Section

Division of Environmental Remediation
NYSDEC
625 Broadway
Albany, NY 12233

All notices and correspondence shall be delivered by hand, by registered mail or by Certified mail and return receipt requested. The Parties may provide for other means of receiving and communicating notices and responses to requests for approval.

7. Recordation. Grantor shall record this instrument, within thirty (30) days of execution of this instrument by the Commissioner or her/his authorized representative in the office of the recording officer for the county or counties where the Property is situated in the manner prescribed by Article 9 of the Real Property Law.

8. Amendment. Any amendment to this Environmental Easement may only be executed by the Commissioner of the New York State Department of Environmental Conservation or the Commissioner's Designee, and filed with the office of the recording officer for the county or counties where the Property is situated in the manner prescribed by Article 9 of the Real Property Law.


9. Extinguishment. This Environmental Easement may be extinguished only by a release by the Commissioner of the New York State Department of Environmental Conservation, or the Commissioner's Designee, and filed with the office of the recording officer for the county or counties where the Property is situated in the manner prescribed by Article 9 of the Real Property Law.

10. Joint Obligation. If there are two or more parties identified as Grantor herein, the obligations imposed by this instrument upon them shall be joint and several.

Remainder of Page Intentionally Left Blank

IN WITNESS WHEREOF, Grantor has caused this instrument to be signed in its name.

City of Rochester:

By: 

Print Name: MARK D GREGOR

Title: MANAGER DEQ Date: 9-13-16

Grantor's Acknowledgment

STATE OF NEW YORK)
) ss:
COUNTY OF Monroe)

On the 13th day of Sept, in the year 20 16, before me, the undersigned, personally appeared Mark D. Gregor, personally known to me or proved to me on the basis of satisfactory evidence to be the individual(s) whose name is (are) subscribed to the within instrument and acknowledged to me that he/she/they executed the same in his/her/their capacity(ies), and that by his/her/their signature(s) on the instrument, the individual(s), or the person upon behalf of which the individual(s) acted, executed the instrument.


Notary Public - State of New York

VICKI BRAWN
Notary Public in the State of New York
MONROE COUNTY
Commission Expires August 18, 2018
01BR4868858

THIS ENVIRONMENTAL EASEMENT IS HEREBY ACCEPTED BY THE PEOPLE OF THE STATE OF NEW YORK, Acting By and Through the Department of Environmental Conservation as Designee of the Commissioner,

By: _____

Robert W. Schick
Robert W. Schick, Director
Division of Environmental Remediation

Grantee's Acknowledgment

STATE OF NEW YORK)
) ss:
COUNTY OF ALBANY)

On the 26th day of September, in the year 2016 before me, the undersigned, personally appeared Robert W. Schick, personally known to me or proved to me on the basis of satisfactory evidence to be the individual(s) whose name is (are) subscribed to the within instrument and acknowledged to me that he/she/ executed the same in his/her/ capacity as Designee of the Commissioner of the State of New York Department of Environmental Conservation, and that by his/her/ signature on the instrument, the individual, or the person upon behalf of which the individual acted, executed the instrument.

Notary Public - State of New York

David J. Chiusano
Notary Public, State of New York
No. 01CH5092148
Qualified in Schenectady County
Commission Expires August 22, 2018

SCHEDULE "A" PROPERTY DESCRIPTION

PARCEL A (354 WHITNEY STREET)

ALL THAT TRACT OR PARCEL OF LAND SITUATE IN THE CITY OF ROCHESTER, COUNTY OF MONROE, STATE OF NEW YORK, BEING PART OF TOWN LOT 62, 20,000 ACRE TRACT, TOWNSHIP 1, SHORT RANGE, AND MORE PARTICULARLY DESCRIBED AS FOLLOWS:

COMMENCING AT AN IRON PIN IN THE EASTERLY LINE OF WHITNEY STREET WHICH IRON PIN IS LOCATED 499.44 FEET SOUTH OF THE INTERSECTION OF THE EASTERLY LINE OF WHITNEY STREET WITH THE SOUTH LINE OF LYELL AVENUE; THENCE

- 1) NORTHERLY ALONG THE EASTERLY LINE OF EASTERLY LINE OF WHITNEY STREET A DISTANCE OF 332.28 FEET TO A POINT; THENCE
- 2) EASTERLY AND MAKING AN INTERIOR ANGLE WITH THE LAST DESCRIBED COURSE OF 89°55'44" A DISTANCE OF 218.98 FEET TO A POINT; THENCE
- 3) NORTHERLY AND MAKING AN INTERIOR ANGLE WITH THE LAST DESCRIBED COURSE OF 270°04'00" A DISTANCE OF 48.43 FEET TO A POINT; THENCE
- 4) EASTERLY AND MAKING AN INTERIOR ANGLE WITH THE LAST DESCRIBED COURSE OF 90°01'10" A DISTANCE OF 128.51 FEET TO A POINT; THENCE
- 5) SOUTHERLY AND MAKING AN INTERIOR ANGLE WITH THE LAST DESCRIBED COURSE OF 90°00'00" A DISTANCE OF 200.20 FEET TO A POINT; THENCE
- 6) WESTERLY AND MAKING AN INTERIOR ANGLE WITH THE LAST DESCRIBED COURSE OF 90°00'20" A DISTANCE OF 40.20 FEET TO A POINT; THENCE
- 7) SOUTHERLY AND MAKING AN INTERIOR ANGLE WITH THE LAST DESCRIBED COURSE OF 270°00'40" A DISTANCE 132.45 FEET TO A POINT; THENCE
- 8) EASTERLY AND MAKING AN INTERIOR ANGLE WITH THE LAST DESCRIBED COURSE OF 269°57'00" A DISTANCE OF 26.08 FEET TO A POINT; THENCE
- 9) SOUTHEASTERLY ON A CURVE TO THE LEFT, HAVING A RADIUS OF 7.44 FEET, A DISTANCE OF 18.46 FEET TO A POINT, SAID POINT BEING 14 FEET FROM THE END OF COURSE #8 EXTENDED; THENCE
- 10) EASTERLY ON THE LINE OF COURSE #8 EXTENDED, A DISTANCE OF 20.43 FEET TO A POINT; THENCE
- 11) SOUTHERLY AND MAKING AN INTERIOR ANGLE WITH THE LAST DESCRIBED COURSE OF 90°00'00" A DISTANCE OF 20.58 FEET TO A POINT; THENCE
- 12) EASTERLY AND MAKING AN INTERIOR ANGLE WITH THE LAST DESCRIBED COURSE OF 270°00'00" A DISTANCE OF 118.06 FEET TO A POINT; THENCE
- 13) SOUTHERLY AND MAKING AN INTERIOR ANGLE WITH THE LAST DESCRIBED COURSE OF 89°43'50" A DISTANCE OF 28.18 FEET TO A POINT; THENCE
- 14) WESTERLY AND MAKING AN INTERIOR ANGLE WITH THE LAST DESCRIBED COURSE OF 90°10'10" A DISTANCE OF 485.84 FEET TO THE POINT AND PLACE OF BEGINNING.

CONTAINING AN AREA OF APPROXIMATELY 120,697 SQUARE FEET OR 2.771 ACRES MORE OR LESS.

PARCEL B (415 ORCHARD STREET)

ALL THAT TRACT OR PARCEL OF LAND SITUATE IN THE CITY OF ROCHESTER, COUNTY OF MONROE, STATE OF NEW YORK, BEING PART OF TOWN LOT 62, 20,000 ACRE TRACT, TOWNSHIP 1, SHORT RANGE, AND MORE PARTICULARLY DESCRIBED AS FOLLOWS:

BEGINNING AT A POINT IN THE WEST LINE OF ORCHARD STREET 192.42 FEET DISTANT SOUTH OF THE INTERSECTION OF THE INTERSECTION OF LYELL AVENUE WITH THE WEST LINE OF ORCHARD STREET; RUNNING THENCE THE FOLLOWING BEARINGS AND DISTANCES: THENCE

- 1) SOUTH ALONG THE WEST LINE OF ORCHARD STREET A DISTANCE OF 308.22 FEET TO ITS INTERSECTION WITH THE NORTH LINE OF LANDS NOW OR FORMERLY OF THE NEW YORK CENTRAL RAILROAD; THENCE
- 2) WEST AT AN INTERIOR ANGLE WITH COURSE No. 1 OF 89°53'50" AND ALONG THE NORTH LINE OF SAID NEW YORK CENTRAL RAILROAD LANDS A DISTANCE OF 42.49 FEET TO A POINT; THENCE
- 3) NORTH AT AN INTERIOR ANGLE WITH COURSE No. 2 OF 89°49'35" A DISTANCE OF 28.18 FEET; THENCE
- 4) WEST AT AN INTERIOR ANGLE WITH COURSE No. 3 OF 270°16'10" A DISTANCE OF 118.06 FEET; THENCE
- 5) NORTH AT AN INTERIOR ANGLE WITH COURSE No. 4 OF 90°00'00" A DISTANCE OF 20.58 FEET; THENCE
- 6) WEST AT AN INTERIOR ANGLE WITH COURSE No. 5 OF 270°00'00" A DISTANCE OF 20.43 FEET; THENCE
- 7) NORTHWESTERLY ON A CURVE TO THE RIGHT, A DISTANCE OF 18.23 FEET ON A CURVE HAVING A RADIUS OF 7.44 FEET; THENCE
- 8) WEST AND A CONTINUATION OF COURSE No. 6 A DISTANCE OF 26.08 FEET; THENCE
- 9) NORTH AT AN INTERIOR ANGLE WITH COURSE No. 8 OF 90°03'00" A DISTANCE OF 132.45 FEET; THENCE
- 10) EAST AT AN INTERIOR ANGLE WITH COURSE No. 9 OF 89°59'20" A DISTANCE OF 40.20; THENCE
- 11) NORTH AT AN INTERIOR ANGLE WITH COURSE No. 10 OF 269°59'40" A DISTANCE OF 126.20 FEET; THENCE
- 12) EAST AT AN INTERIOR ANGLE WITH COURSE No. 11 OF 90°11'30" A DISTANCE OF 180.86 FEET TO THE PLACE OF THE BEGINNING. THE LAST COURSE MAKING AN INTERIOR ANGLE WITH THE FIRST COURSE OF 89°46'51" TO THE POINT OR PLACE OF BEGINNING.

CONTAINING AN AREA OF APPROXIMATELY 56,702 SQUARE FEET OR 1.302 ACRES MORE OR LESS.