

From: "Nate Simon" <NSimon@daymail.net>
To: <cbtheoba@gw.dec.state.ny.us>
CC: "Joe Biondolillo" <biondj@cityofrochester.gov>, "Dennis Peck (City)" <de...>
Date: 10/26/2010 10:14 AM
Subject: NYSDEC Site #E828144 - Andrews St 10/25/10 demolition progress
Attachments: Figure 3, Andrews St NYSDEC Site # E828144, Demolition Progress 10-25-10.pdf; 10-25-10 P2 002.jpg

Charlotte,

Above grade demolition continued on 10/23/10 and 10/25/10, primarily a portion of the 304-308 Andrews Street building that was adjacent to Andrews Street. [Note: One I-beam and a portion of the 25 Evans Street building remain in place.] Refer to attached photo and Figure 3 depicting the area demolished to date.

Nate Simon, P.E.
Day Environmental, Inc.
40 Commercial Street
Rochester, New York 14614-1008
Phone: (585) 454-0210 ext:109
Fax: (585) 454-0825

<<Figure 3, Andrews St NYSDEC Site # E828144, Demolition Progress 10-25-10.pdf>> <<10-25-10 P2 002.jpg>>

This message may contain information that is privileged or confidential. If you are not the intended recipient or an employee or agent responsible for delivering this message to the intended recipient, you are not authorized to read, print, retain, copy or disseminate this message or any part of it. If you received this transmission in error, please notify the sender by reply e-mail and delete the message and any attachments.

Inner Loop (NYref940T)

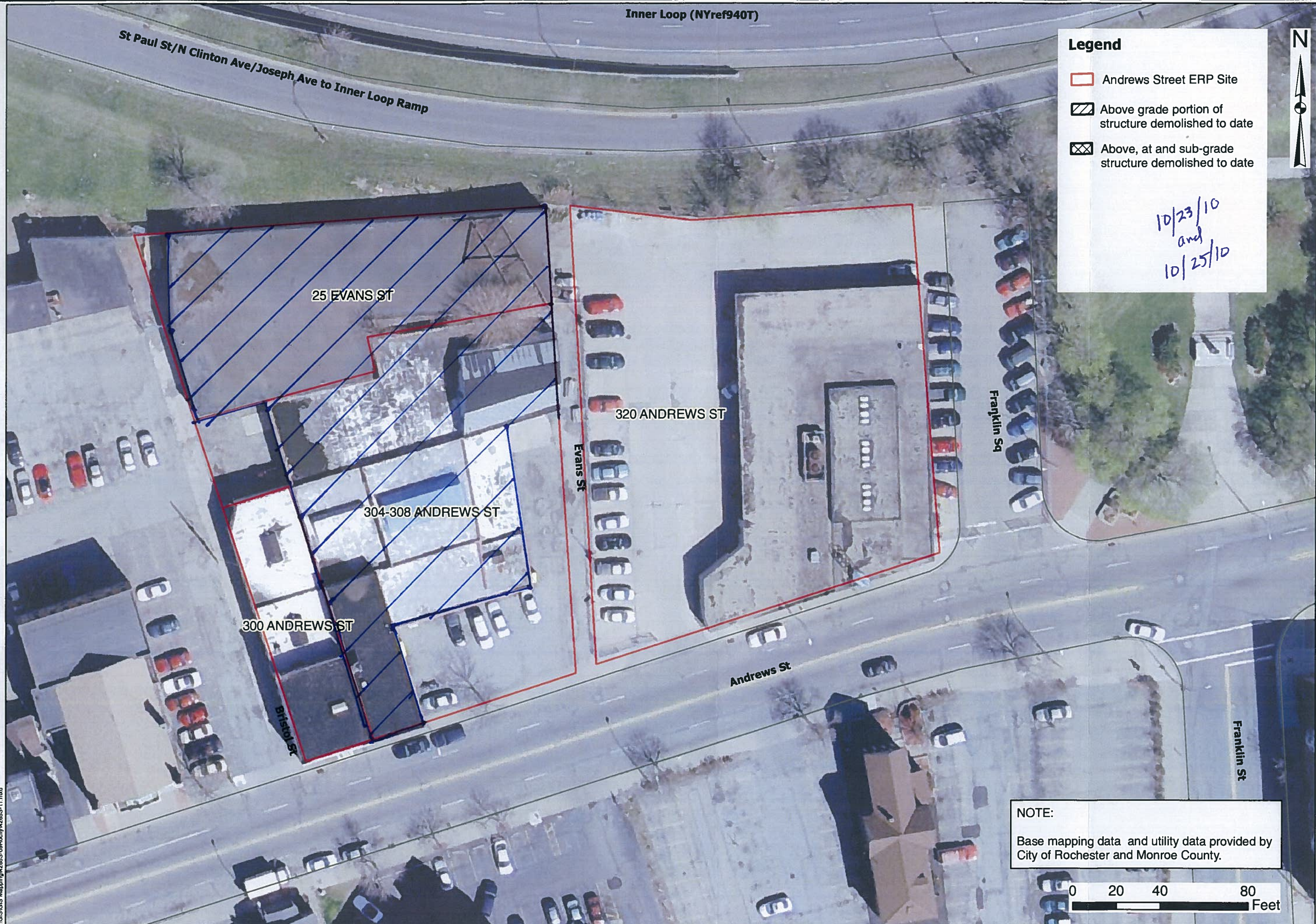
St Paul St/N Clinton Ave/Joseph Ave to Inner Loop Ramp

Legend

- Andrews Street ERP Site
- Above grade portion of structure demolished to date
- Above, at and sub-grade structure demolished to date



10/23/10
and
10/25/10



DESIGNED BY	DATE
NES	03-2010
DRAWN BY	DATE DRAWN
CPS	03-2010
SCALE	DATE ISSUED
AS NOTED	10/14/2010

day
DAY ENVIRONMENTAL, INC.
 Environmental Consultants
 Rochester, New York 14614-1008
 New York, New York 10016-0710

Project Title
 300, 304-308, 320 ANDREWS STREET
 AND 25 EVANS STREET
 ROCHESTER, NEW YORK

ENVIRONMENTAL RESTORATION PROJECT NYSDEC SITE NO.: E828144
 Drawing Title
 Andrews Street ERP Site (E828144) Demolished Structure to Date

Project No.
 4265S-09

FIGURE 3

NOTE:
 Base mapping data and utility data provided by City of Rochester and Monroe County.



C:\GIS\GIS Mapping\265S_08RochNY265S-11.mxd



From: "Nate Simon" <NSimon@daymail.net>
To: <cbtheoba@gw.dec.state.ny.us>
CC: "Joe Biondolillo" <biondj@cityofrochester.gov>, "Dennis Peck (City)" <de...>
Date: 10/27/2010 12:25 PM
Subject: NYSDEC Site #E828144 - Andrews St 10/26/10 demolition progress
Attachments: Figure 3, Andrews St NYSDEC Site # E828144, Demolition Progress 10-26-10.pdf; 10-26-10 P 003.jpg

Charlotte,
Above grade demolition continued on 10/26/10, primarily removing staged materials from the Site. [Note: The remaining I-beam and a portion of the 25 Evans Street building were demolished.] Refer to attached photo and Figure 3 depicting the area demolished to date.

Nate Simon, P.E.
Day Environmental, Inc.
40 Commercial Street
Rochester, New York 14614-1008
Phone: (585) 454-0210 ext:109
Fax: (585) 454-0825

<<Figure 3, Andrews St NYSDEC Site # E828144, Demolition Progress 10-26-10.pdf>> <<10-26-10 P 003.jpg>>

This message may contain information that is privileged or confidential. If you are not the intended recipient or an employee or agent responsible for delivering this message to the intended recipient, you are not authorized to read, print, retain, copy or disseminate this message or any part of it. If you received this transmission in error, please notify the sender by reply e-mail and delete the message and any attachments.

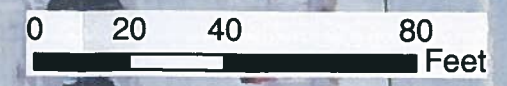


Legend

- Andrews Street ERP Site
- Above grade portion of structure demolished to date
- Above, at and sub-grade structure demolished to date

10/26/10

NOTE:
Base mapping data and utility data provided by City of Rochester and Monroe County.



DESIGNED BY	DATE
NES	03-2010
DRAWN BY	DATE DRAWN
CPS	03-2010
SCALE	DATE ISSUED
AS NOTED	10/14/2010

day
DAY ENVIRONMENTAL, INC.
Environmental Consultants
Rochester, New York 14614-1008
New York, New York 10016-0710

Project Title
300, 304-308, 320 ANDREWS STREET
AND 25 EVANS STREET
ROCHESTER, NEW YORK

ENVIRONMENTAL RESTORATION PROJECT NYSDEC SITE NO.: E828144
Drawing Title

Andrews Street ERP Site (E828144) Demolished Structure to Date

Project No.
4265S-09

FIGURE 3

S:\GIS\GIS Mapping\4265S-09\4265S-11.mxd



From: "Nate Simon" <NSimon@daymail.net>
To: <cbtheoba@gw.dec.state.ny.us>
CC: "Joe Biondolillo" <biondj@cityofrochester.gov>, "Dennis Peck (City)" <de...>
Date: 10/29/2010 11:42 AM
Subject: NYSDEC Site #E828144 - Andrews St 10/28/10 demolition progress
Attachments: Figure 3, Andrews St NYSDEC Site # E828144, Demolition Progress 10-28-10.pdf; 10-28-10 P 001.jpg

Charlotte,

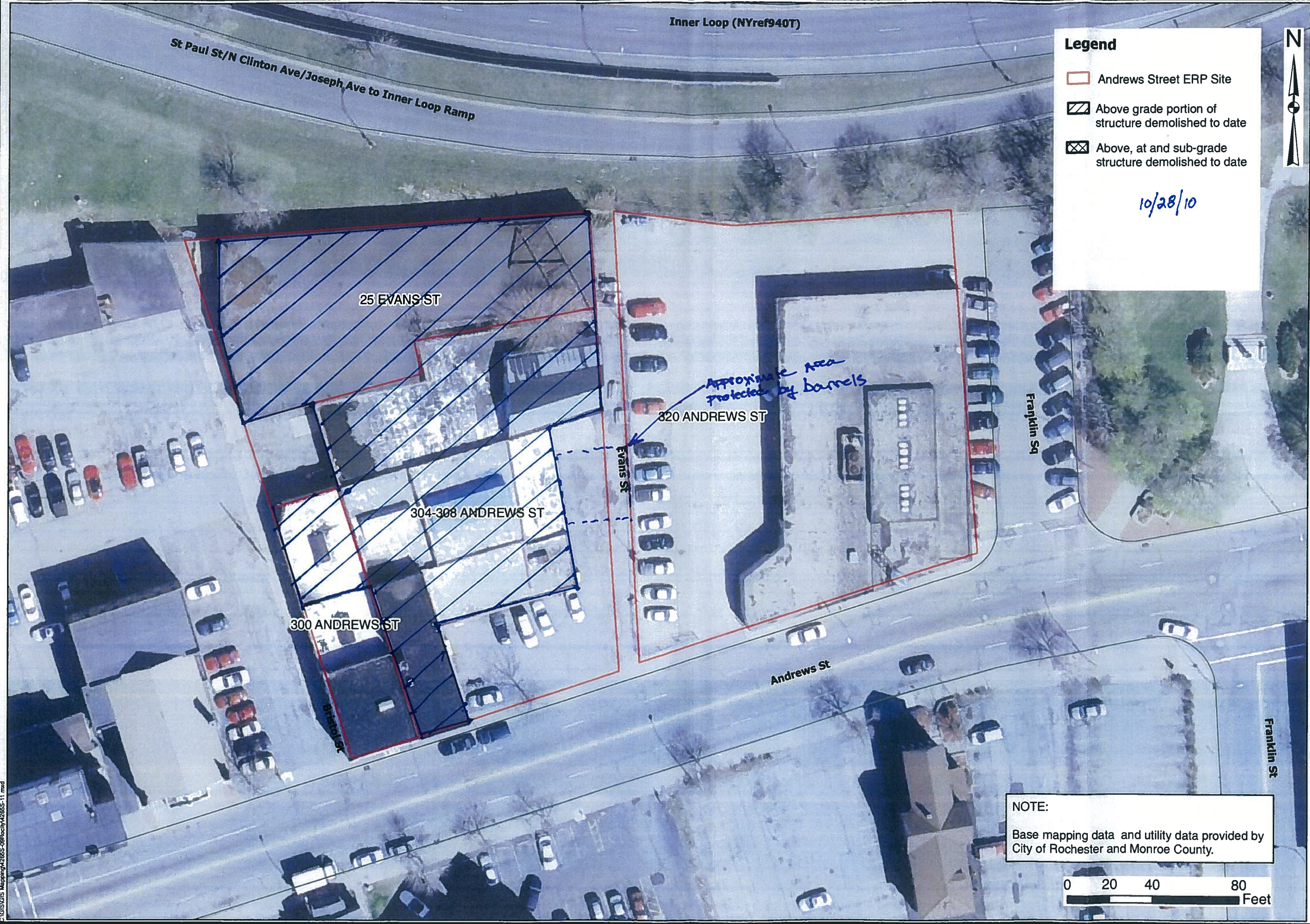
There was no observable demolition progress noted on 10/28/10. However, it was noted that four barrels have been placed on the approximate corners of the asphalt covered portion of the southern restricted area on the 304-308 Andrews Street parcel. Refer to Figure 3 and the attached photograph of the approximate location of the restricted area protected by barrels.

Also note, for clarification that daily Environmental Site Reports are only being generated when environmental work associated with at-grade or below-grade demolition work has been conducted at the Site.

Nate Simon, P.E.
Day Environmental, Inc.
40 Commercial Street
Rochester, New York 14614-1008
Phone: (585) 454-0210 ext:109
Fax: (585) 454-0825

<<Figure 3, Andrews St NYSDEC Site # E828144, Demolition Progress 10-28-10.pdf>> <<10-28-10 P 001.jpg>>

This message may contain information that is privileged or confidential. If you are not the intended recipient or an employee or agent responsible for delivering this message to the intended recipient, you are not authorized to read, print, retain, copy or disseminate this message or any part of it. If you received this transmission in error, please notify the sender by reply e-mail and delete the message and any attachments.




Legend

- Andrews Street ERP Site
- Above grade portion of structure demolished to date
- Above, at and sub-grade structure demolished to date

10/28/10

NOTE:
Base mapping data and utility data provided by City of Rochester and Monroe County.



DESIGNED BY	DATE
NES	03-2010
DRAWN BY	DATE DRAWN
CPS	03-2010
SCALE	DATE ISSUED

day
DAY ENVIRONMENTAL, INC.
 Environmental Consultants
 Rochester, New York 14614-1008
 New York, New York 10016-0710

Project Title
 300, 304-308, 320 ANDREWS STREET
 AND 25 EVANS STREET
 ROCHESTER, NEW YORK

ENVIRONMENTAL RESTORATION PROJECT NYSDEC SITE NO.: E828144

Drawing Title

Project No.
 4265S-09

FIGURE 3

C:\GIS\GIS Mapping\4265S-09\Doc\4265S-11.mxd



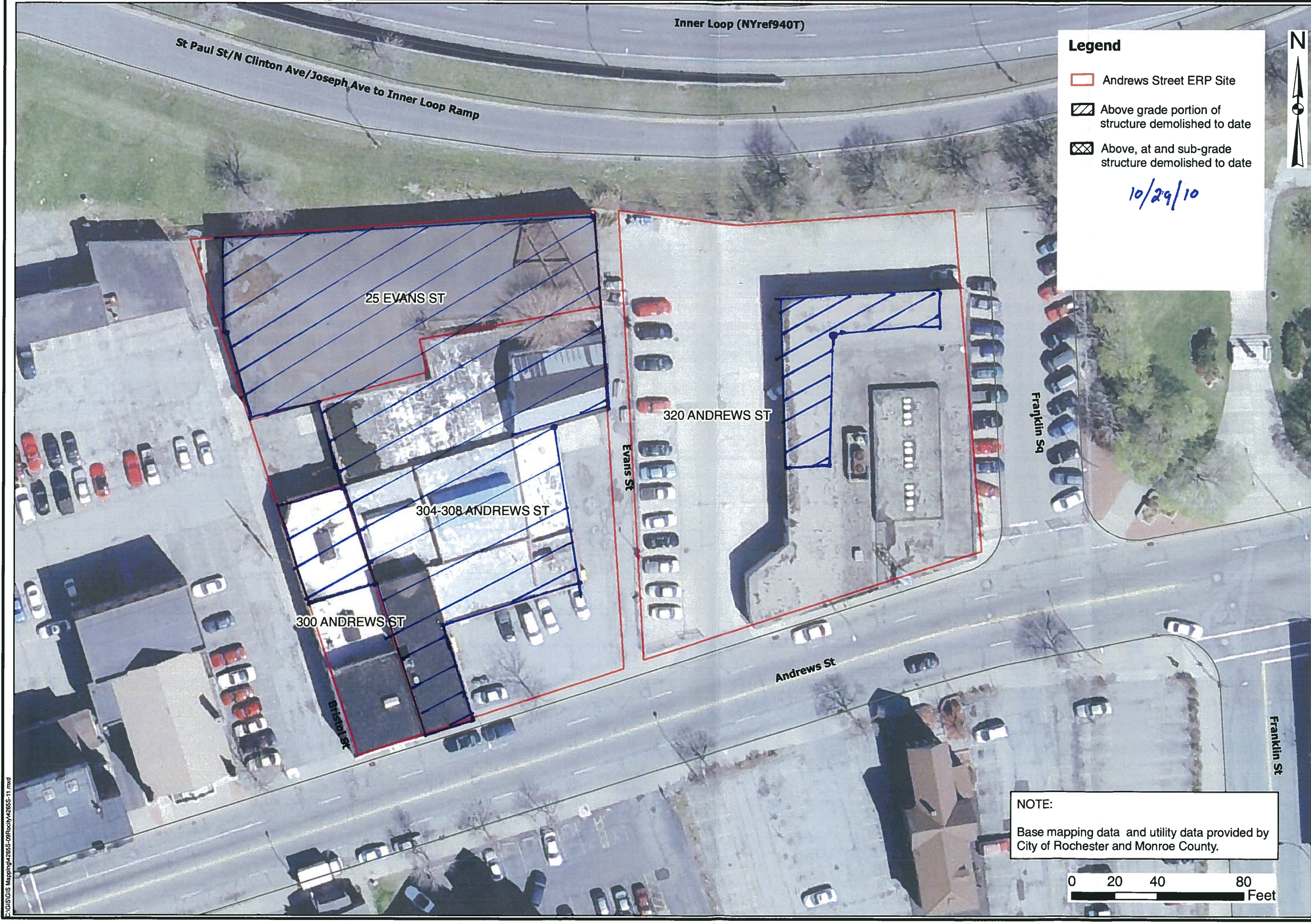
From: "Nate Simon" <NSimon@daymail.net>
To: <cbtheoba@gw.dec.state.ny.us>
CC: "Joe Biondolillo" <biondj@cityofrochester.gov>, "Dennis Peck (City)" <de...>
Date: 11/1/2010 11:59 AM
Subject: NYSDEC Site #E828144 - Andrews St 10/29/10 demolition progress
Attachments: Figure 3, Andrews St NYSDEC Site # E828144, Demolition Progress 10-29-10.pdf; 10-29-10 P 006.jpg

Charlotte,
Above grade demolition continued on 10/29/10, primarily a portion of the 320 Andrews Street building. Refer to attached photo and Figure 3 depicting the area demolished to date.

Nate Simon, P.E.
Day Environmental, Inc.
40 Commercial Street
Rochester, New York 14614-1008
Phone: (585) 454-0210 ext:109
Fax: (585) 454-0825

<<Figure 3, Andrews St NYSDEC Site # E828144, Demolition Progress 10-29-10.pdf>> <<10-29-10 P 006.jpg>>

This message may contain information that is privileged or confidential. If you are not the intended recipient or an employee or agent responsible for delivering this message to the intended recipient, you are not authorized to read, print, retain, copy or disseminate this message or any part of it. If you received this transmission in error, please notify the sender by reply e-mail and delete the message and any attachments.



Legend

- Andrews Street ERP Site
- Above grade portion of structure demolished to date
- Above, at and sub-grade structure demolished to date

10/29/10



NOTE:
Base mapping data and utility data provided by City of Rochester and Monroe County.



DESIGNED BY	DATE
NES	03-2010
DRAWN BY	DATE DRAWN
CPS	03-2010
SCALE	DATE ISSUED
AS NOTED	10/14/2010

day
DAY ENVIRONMENTAL, INC.
 Environmental Consultants
 Rochester, New York 14614-1008
 New York, New York 10016-0710

Project Title
 300, 304-308, 320 ANDREWS STREET
 AND 25 EVANS STREET
 ROCHESTER, NEW YORK

ENVIRONMENTAL RESTORATION PROJECT_NYSDEC SITE NO.: E828144
 Drawing Title
 Andrews Street ERP Site (E828144) Demolished Structure to Date

Project No.
 4265S-09

FIGURE 3

