

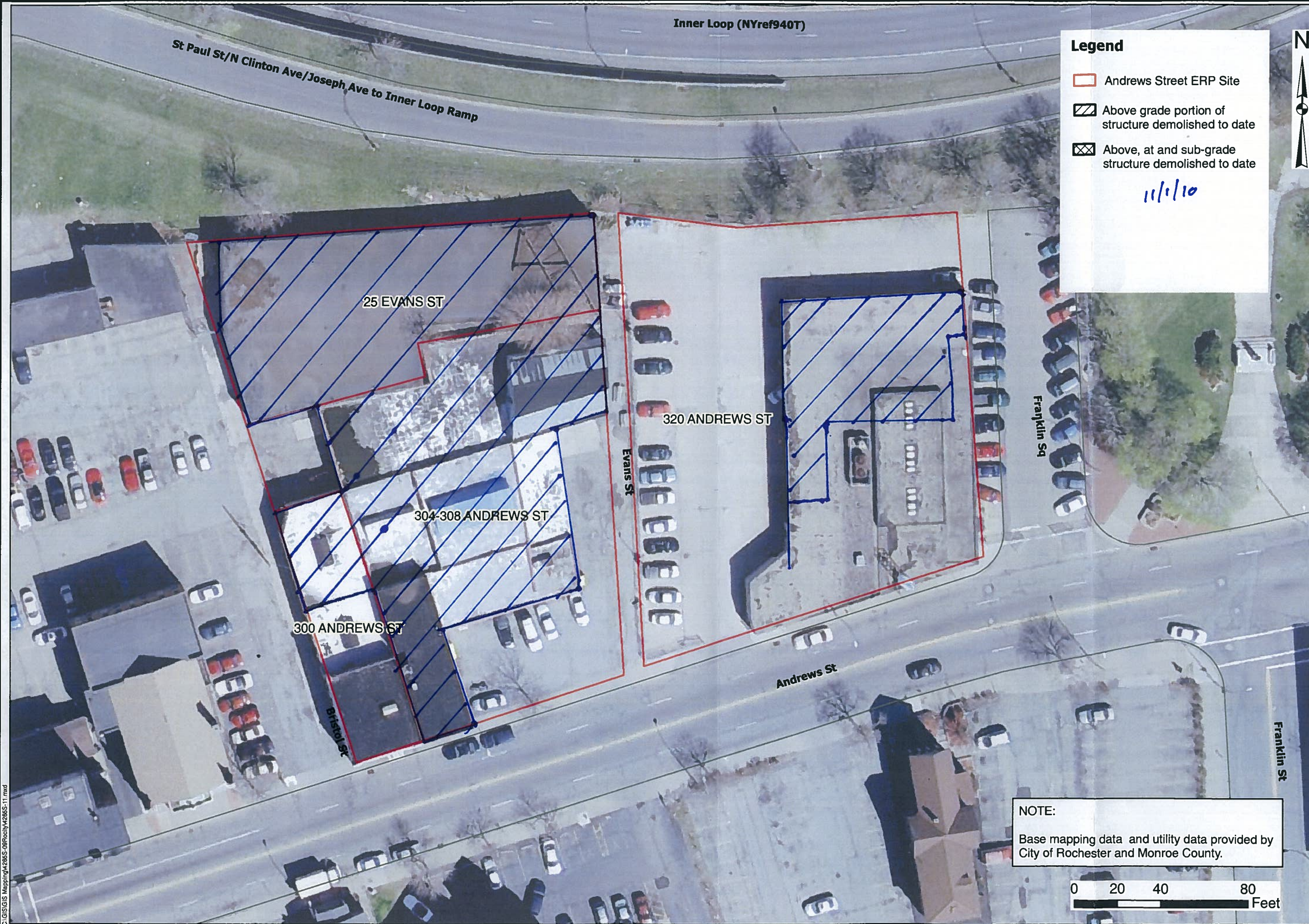
From: "Nate Simon" <NSimon@daymail.net>
To: <cbtheoba@gw.dec.state.ny.us>
CC: "Joe Biondolillo" <biondj@cityofrochester.gov>, "Dennis Peck (City)" <de...
Date: 11/2/2010 11:18 AM
Subject: NYSDEC Site #E828144 - Andrews St 11/01/10 demolition progress
Attachments: Figure 3, Andrews St NYSDEC Site # E828144, Demolition Progress 11-01-10.pdf; 11-1-10 P 004.jpg

Charlotte,
Above grade demolition continued on 11/01/10, primarily a portion of the 320 Andrews Street building. Refer to attached photo and Figure 3 depicting the area demolished to date.

Nate Simon, P.E.
Day Environmental, Inc.
40 Commercial Street
Rochester, New York 14614-1008
Phone: (585) 454-0210 ext:109
Fax: (585) 454-0825

<<Figure 3, Andrews St NYSDEC Site # E828144, Demolition Progress 11-01-10.pdf>> <<11-1-10 P 004.jpg>>

This message may contain information that is privileged or confidential. If you are not the intended recipient or an employee or agent responsible for delivering this message to the intended recipient, you are not authorized to read, print, retain, copy or disseminate this message or any part of it. If you received this transmission in error, please notify the sender by reply e-mail and delete the message and any attachments.



Legend

- Andrews Street ERP Site
- Above grade portion of structure demolished to date
- Above, at and sub-grade structure demolished to date

11/1/10



DESIGNED BY	DATE
NES	03-2010
DRAWN BY	DATE DRAWN
CPS	03-2010
SCALE	DATE ISSUED
AS NOTED	10/14/2010

day
DAY ENVIRONMENTAL, INC.
 Environmental Consultants
 Rochester, New York 14614-1008
 New York, New York 10016-0710

Project Title
**300, 304-308, 320 ANDREWS STREET
 AND 25 EVANS STREET
 ROCHESTER, NEW YORK**

ENVIRONMENTAL RESTORATION PROJECT_NYSDEC SITE NO.: E828144
 Drawing Title
Andrews Street ERP Site (E828144) Demolished Structure to Date

Project No.
 4265S-09

FIGURE 3

NOTE:
 Base mapping data and utility data provided by City of Rochester and Monroe County.



C:\GIS\GIS Mapping\4265S-09\Rocty\4265S-11.mxd



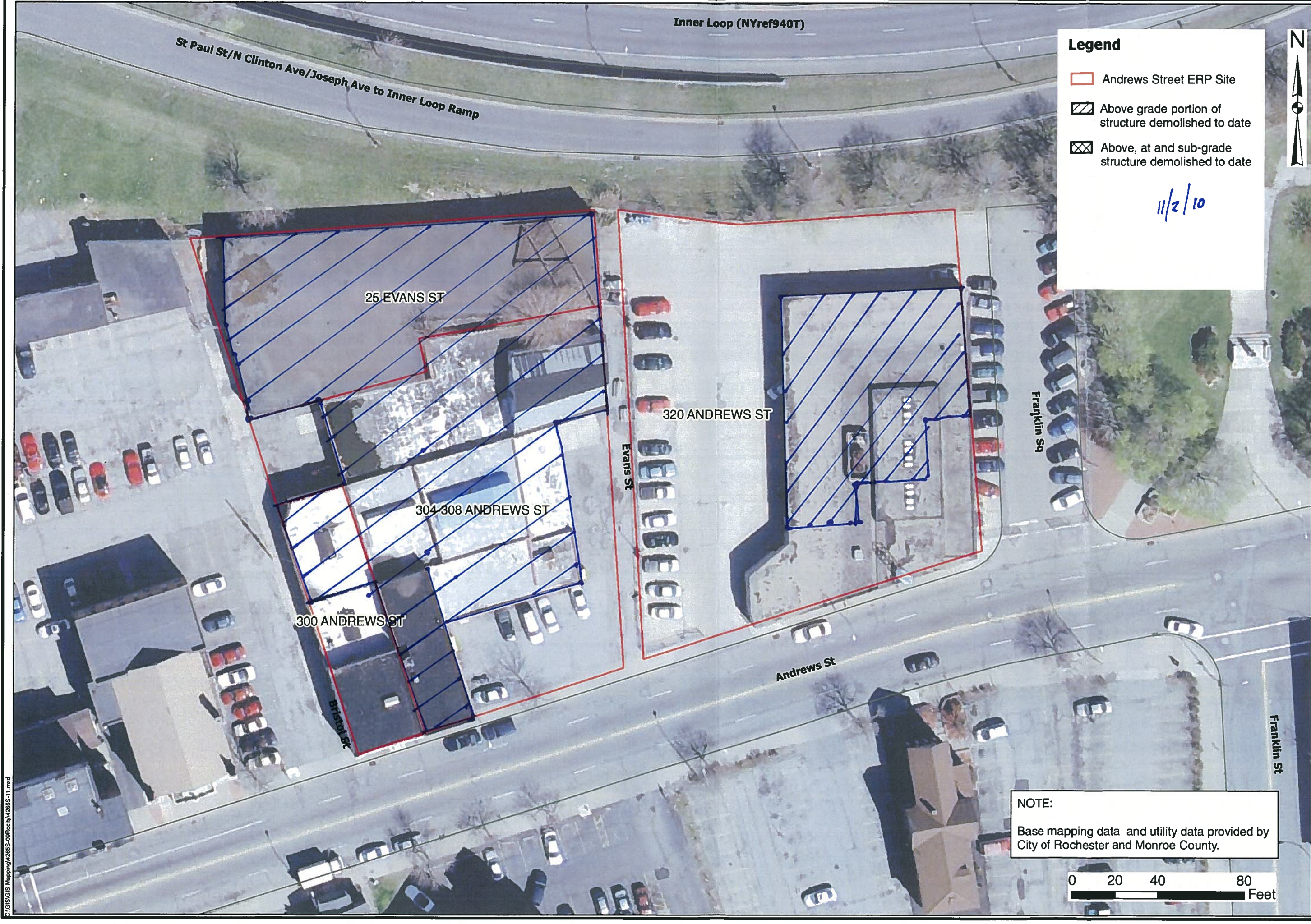
From: "Nate Simon" <NSimon@daymail.net>
To: <cbtheoba@gw.dec.state.ny.us>
CC: "Joe Biondolillo" <biondj@cityofrochester.gov>, "Dennis Peck (City)" <de...>
Date: 11/3/2010 8:58 AM
Subject: NYSDEC Site #E828144 - Andrews St 11/02/10 demolition progress
Attachments: Figure 3, Andrews St NYSDEC Site # E828144, Demolition Progress 11-02-10.pdf; 11-2-10 P 003.jpg

Charlotte,
Above grade demolition continued on 11/02/10, primarily a portion of the 320 Andrews Street building. Refer to attached photo and Figure 3 depicting the area demolished to date.

Nate Simon, P.E.
Day Environmental, Inc.
40 Commercial Street
Rochester, New York 14614-1008
Phone: (585) 454-0210 ext:109
Fax: (585) 454-0825

<<Figure 3, Andrews St NYSDEC Site # E828144, Demolition Progress 11-02-10.pdf>> <<11-2-10 P 003.jpg>>

This message may contain information that is privileged or confidential. If you are not the intended recipient or an employee or agent responsible for delivering this message to the intended recipient, you are not authorized to read, print, retain, copy or disseminate this message or any part of it. If you received this transmission in error, please notify the sender by reply e-mail and delete the message and any attachments.



Inner Loop (NYref940T)

St Paul St/N Clinton Ave/Joseph Ave to Inner Loop Ramp

Legend

- Andrews Street ERP Site
- Above grade portion of structure demolished to date
- Above, at and sub-grade structure demolished to date

11/2/10



DESIGNED BY	DATE
NES	03-2010
DRAWN BY	DATE DRAWN
CPS	03-2010
SCALE	DATE ISSUED
AS NOTED	10/14/2010

day
DAY ENVIRONMENTAL, INC.
 Environmental Consultants
 Rochester, New York 14614-1008
 New York, New York 10016-0710

Project Title
 300, 304-308, 320 ANDREWS STREET
 AND 25 EVANS STREET
 ROCHESTER, NEW YORK

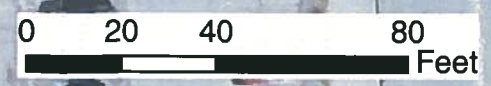
ENVIRONMENTAL RESTORATION PROJECT NYSDEC SITE NO.: E828144
 Drawing Title

Andrews Street ERP Site (E828144) Demolished Structure to Date

Project No.
 4265S-09

FIGURE 3

NOTE:
 Base mapping data and utility data provided by City of Rochester and Monroe County.



C:\GIS\GIS Mapping\4265S-09\Rocky\4265S-11.mxd



From: "Nate Simon" <NSimon@daymail.net>
To: <cbtheoba@gw.dec.state.ny.us>
CC: "Joe Biondolillo" <biondj@cityofrochester.gov>, "Dennis Peck (City)" <de...
Date: 11/4/2010 12:47 PM
Subject: NYSDEC Site #E828144 - Andrews St 11/03/10 demolition progress
Attachments: Figure 3, Andrews St NYSDEC Site # E828144, Demolition Progress 11-03-10.pdf; 11-3-10 P 001.jpg

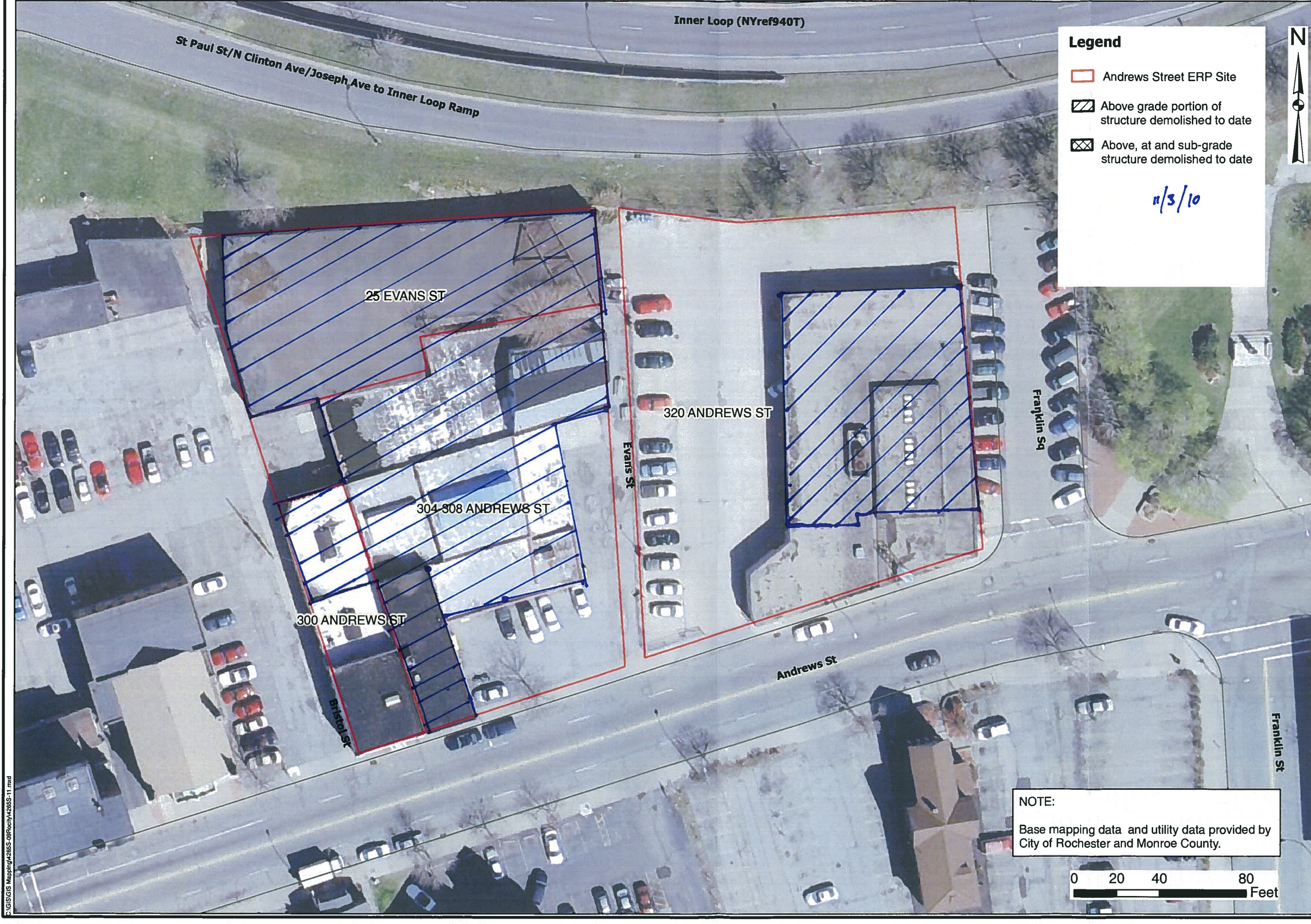
Charlotte,
Above grade demolition continued on 11/03/10, primarily a portion of the 320 Andrews Street building. Refer to attached photo and Figure 3 depicting the area demolished to date.

It was reported that demolition of the 300 Andrews Street building is scheduled for Saturday, 11/6/10.

Nate Simon, P.E.
Day Environmental, Inc.
40 Commercial Street
Rochester, New York 14614-1008
Phone: (585) 454-0210 ext:109
Fax: (585) 454-0825

<<Figure 3, Andrews St NYSDEC Site # E828144, Demolition Progress 11-03-10.pdf>> <<11-3-10 P 001.jpg>>

This message may contain information that is privileged or confidential. If you are not the intended recipient or an employee or agent responsible for delivering this message to the intended recipient, you are not authorized to read, print, retain, copy or disseminate this message or any part of it. If you received this transmission in error, please notify the sender by reply e-mail and delete the message and any attachments.



Legend

- Andrews Street ERP Site
- Above grade portion of structure demolished to date
- Above, at and sub-grade structure demolished to date

11/3/10



DESIGNED BY	DATE
NES	03-2010
DRAWN BY	DATE DRAWN
CPS	03-2010
SCALE	DATE ISSUED
AS NOTED	10/14/2010

day
DAY ENVIRONMENTAL, INC.
 Environmental Consultants
 Rochester, New York 14614-1008
 New York, New York 10016-0710

Project Title
 300, 304-308, 320 ANDREWS STREET
 AND 25 EVANS STREET
 ROCHESTER, NEW YORK

Project No.
 4265S-09

ENVIRONMENTAL RESTORATION PROJECT NYSDEC SITE NO.: E828144
 Drawing Title
 Andrews Street ERP Site (E828144) Demolished Structure to Date

NOTE:
 Base mapping data and utility data provided by City of Rochester and Monroe County.



C:\GIS\GIS Mapping\4265S-09\Project\4265S-11.mxd

FIGURE 3



From: "Nate Simon" <NSimon@daymail.net>
To: <cbtheoba@gw.dec.state.ny.us>
CC: "Joe Biondolillo" <biondj@cityofrochester.gov>, "Dennis Peck (City)" <de...>
Date: 11/5/2010 9:23 AM
Subject: NYSDEC Site #E828144 - Andrews St 11/04/10 demolition progress
Attachments: Figure 3, Andrews St NYSDEC Site # E828144, Demolition Progress 11-04-10.pdf; 11-4-10 P 005.jpg

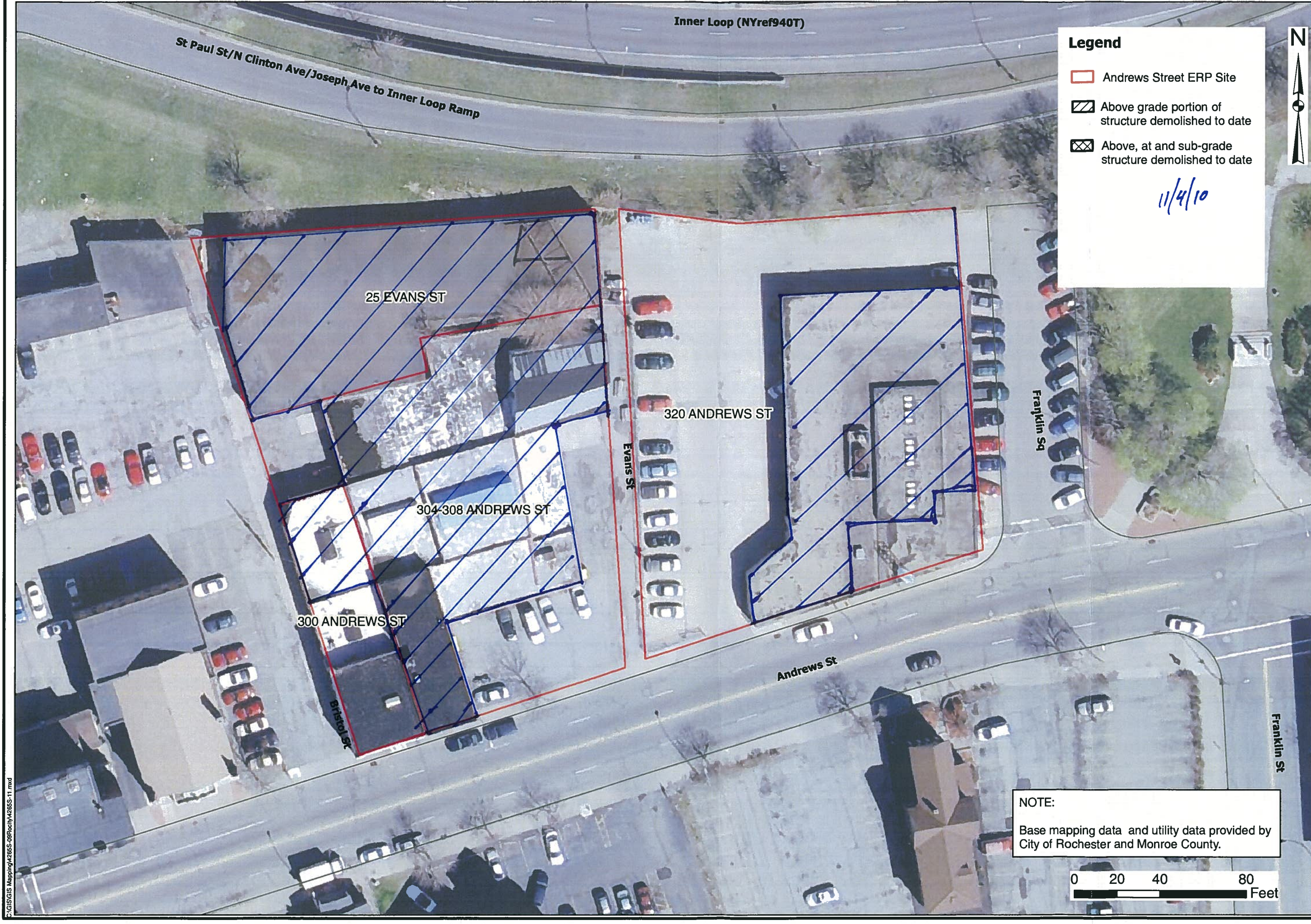
Charlotte,

Above grade demolition continued on 11/04/10, primarily a portion of the 320 Andrews Street building. Refer to attached photo and Figure 3 depicting the area demolished to date. It has been reported that sub-grade demolition will start next week on 11/10/10 or 11/11/10 (i.e., Wednesday or Thursday). I will inform you once a date has been finalized.

Nate Simon, P.E.
Day Environmental, Inc.
40 Commercial Street
Rochester, New York 14614-1008
Phone: (585) 454-0210 ext:109
Fax: (585) 454-0825

<<Figure 3, Andrews St NYSDEC Site # E828144, Demolition Progress 11-04-10.pdf>> <<11-4-10 P 005.jpg>>

This message may contain information that is privileged or confidential. If you are not the intended recipient or an employee or agent responsible for delivering this message to the intended recipient, you are not authorized to read, print, retain, copy or disseminate this message or any part of it. If you received this transmission in error, please notify the sender by reply e-mail and delete the message and any attachments.



Legend

- Andrews Street ERP Site
- Above grade portion of structure demolished to date
- Above, at and sub-grade structure demolished to date

11/4/10



DESIGNED BY	NES	DATE	03-2010
DRAWN BY	CPS	DATE DRAWN	03-2010
SCALE	AS NOTED	DATE ISSUED	10/14/2010

day
DAY ENVIRONMENTAL, INC.
 Environmental Consultants
 Rochester, New York 14614-1008
 New York, New York 10016-0710

Project Title
 300, 304-308, 320 ANDREWS STREET
 AND 25 EVANS STREET
 ROCHESTER, NEW YORK


ENVIRONMENTAL RESTORATION PROJECT NYSDEC SITE NO.: E828144

Drawing Title
 Andrews Street ERP Site (E828144) Demolished Structure to Date

Project No.
 4265S-09

FIGURE 3

NOTE:
 Base mapping data and utility data provided by City of Rochester and Monroe County.



C:\GIS\GIS Mapping\4265S-09\Project\4265S-11.mxd



From: "Nate Simon" <NSimon@daymail.net>
To: <cbtheoba@gw.dec.state.ny.us>
CC: "Joe Biondolillo" <biondj@cityofrochester.gov>, "Dennis Peck (City)" <de...>
Date: 11/8/2010 1:35 PM
Subject: NYSDEC Site #E828144 - Andrews St 11/05/10 demolition progress
Attachments: Figure 3, Andrews St NYSDEC Site # E828144, Demolition Progress 11-05-10.pdf; 11-5-10 P 002.jpg

Charlotte,

Above grade demolition continued on 11/05/10, primarily a portion of the 320 Andrews Street building. Refer to attached photo and Figure 3 depicting the area demolished to date. It has been reported that sub-grade demolition will start next week Monday (i.e., 11/15/10), and that demolition work will not be conducted on Thursday or Friday (i.e., 11/11/10 or 11/12/10) of this week.

Also, as per a discussion conducted today, the demolition contractor will be constructing the decontamination pad on the portion of the 25 Evans Street building slab that will remain in place as a restricted area. This area is an impervious surface and has a pitch that will lend itself to water collection.

Nate Simon, P.E.
Day Environmental, Inc.
40 Commercial Street
Rochester, New York 14614-1008
Phone: (585) 454-0210 ext:109
Fax: (585) 454-0825

<<Figure 3, Andrews St NYSDEC Site # E828144, Demolition Progress 11-05-10.pdf>> <<11-5-10 P 002.jpg>>

This message may contain information that is privileged or confidential. If you are not the intended recipient or an employee or agent responsible for delivering this message to the intended recipient, you are not authorized to read, print, retain, copy or disseminate this message or any part of it. If you received this transmission in error, please notify the sender by reply e-mail and delete the message and any attachments.



Legend

- Andrews Street ERP Site
- Above grade portion of structure demolished to date
- Above, at and sub-grade structure demolished to date

11/5/10



DESIGNED BY	DATE
NES	03-2010
DRAWN BY	DATE DRAWN
CPS	03-2010
SCALE	DATE ISSUED
AS NOTED	10/14/2010

day
DAY ENVIRONMENTAL, INC.
 Environmental Consultants
 Rochester, New York 14614-1008
 New York, New York 10016-0710

Project Title
 300, 304-308, 320 ANDREWS STREET
 AND 25 EVANS STREET
 ROCHESTER, NEW YORK

ENVIRONMENTAL RESTORATION PROJECT NYSDEC SITE NO.: E828144

Drawing Title
 Andrews Street ERP Site (E828144) Demolished Structure to Date

Project No.
 4265S-09

FIGURE 3

NOTE:
 Base mapping data and utility data provided by City of Rochester and Monroe County.



C:\GIS\GIS Mapping\4265S-09\fig3\4265S-11.mxd

