

From: "Nate Simon" <NSimon@daymail.net>
To: <cbtheoba@gw.dec.state.ny.us>
CC: "Joe Biondolillo" <biondj@cityofrochester.gov>, "Dennis Peck (City)" <de...>
Date: 11/15/2010 3:47 PM
Subject: NYSDEC Site #E828144 - Andrews St 11/12/10 through 11/15/10 demolition progress
Attachments: Figure 3, Andrews St NYSDEC Site # E828144, Demolition Progress 11-11-10 through 11-15-10.pdf; 11-12-10 P 008.jpg; 11-12-10 P 001.jpg; 11-12-10 P 004.jpg; 11-15-10 P 010.jpg; 11-15-10 P 013.jpg; 11-12-10 P 005.jpg

Charlotte,

The above grade demolition continued on 11/12/10 and 11/13/10 at the 300, 304-308 and 320 Andrews Street and 25 Evans Street Site. Actives completed included site cleanup measures and the construction of the decon pad. Refer to the attached photos Figure 3.

At-grade and below grade demolition work was not conducted on 11/15/10 due to a leaking 6-inch diameter water main within the southern basement wall of the 304-308 Andrews Street building. In addition, a 3/4-inch service line within the southern basement wall of the 300 Andrews Street building is also leaking but at a much lower rate than the 6-inch water main. The water observed leaking into both 300 and 304-308 Andrews Street parcels is water from the municipal water system located in Andrews Street. Refer to the attached photos and Figure 3 for approximate locations of the 6-inch water main, the 3/4-inch service line and accumulated water within the basement of the 304-308 Andrews Street building. Following a discussion with Sean Keenan (753-7658) with the Monroe County Division of Pure Waters, it was determined that the accumulated water could be pumped from the basement to the combined sewer system without analytical laboratory testing results. Once the water lines have been addressed and are no longer leaking into the basements, the accumulated water will be discharged to the combined sewer system and the at-grade and below grade demolition work will begin at the 300 Andrews Street building. It is currently anticipated that the water main will be decommissioned on 11/16/10 and the at-grade and sub-grade demolition will begin on 11/16/10.

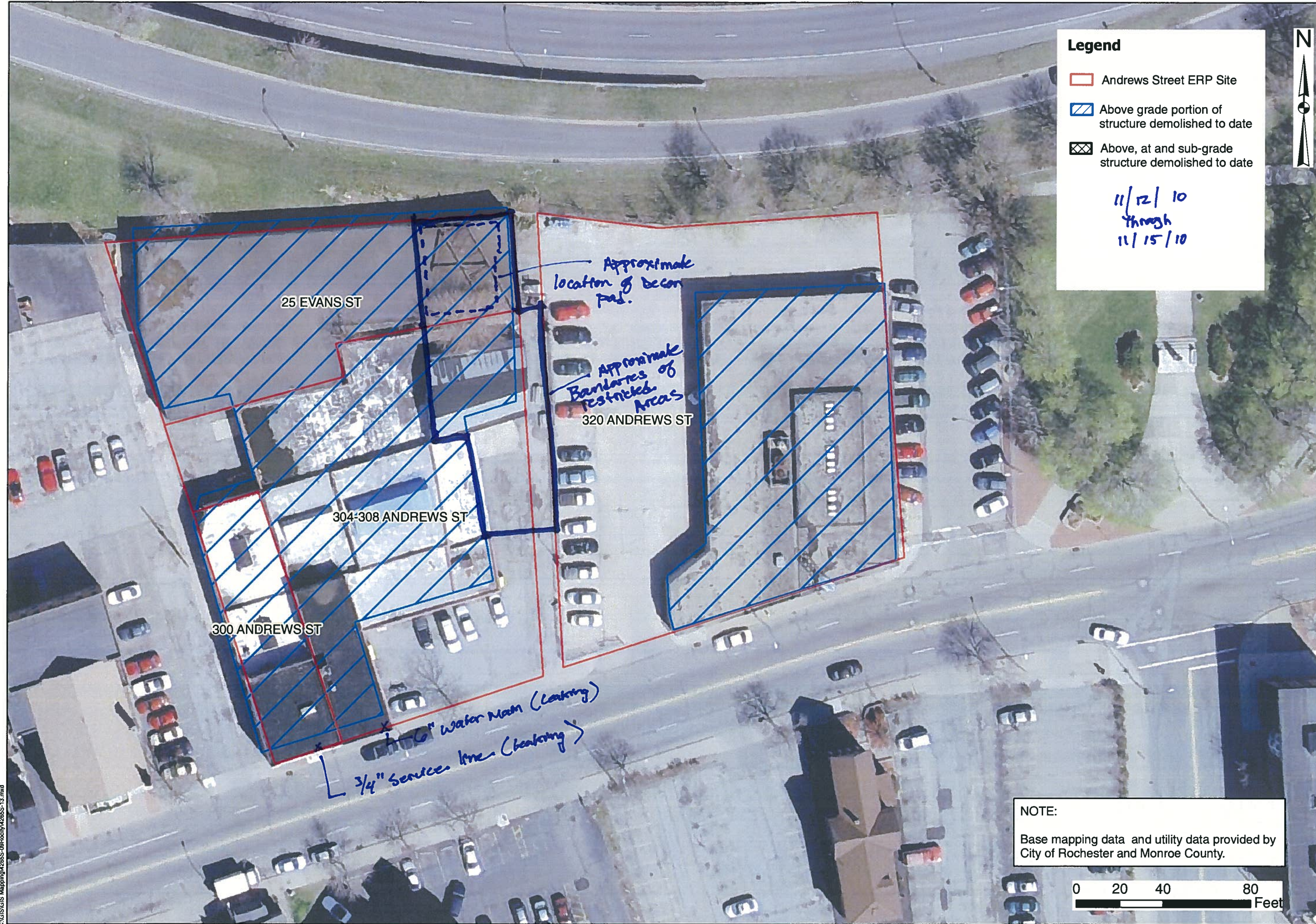
Accessible portions of the restricted area boundaries continue to be established in the field using spray paint. Please refer to the attached photos and Figure 3 for locations of the restricted area boundaries.

Nate Simon, P.E.
Day Environmental, Inc.
40 Commercial Street
Rochester, New York 14614-1008
Phone: (585) 454-0210 ext:109
Fax: (585) 454-0825

<<Figure 3, Andrews St NYSDEC Site # E828144, Demolition Progress 11-11-10 through 11-15-10.pdf>> <<11-12-10 P 008.jpg>> <<11-12-10 P 001.jpg>> <<11-12-10 P 004.jpg>> <<11-15-10 P 010.jpg>> <<11-15-10 P 013.jpg>> <<11-12-10 P 005.jpg>>

This message may contain information that is privileged or confidential. If you are not the intended recipient or an employee or agent responsible for delivering this message to the intended recipient, you are not authorized to read, print, retain, copy or disseminate this message or any part of it. If you received this transmission in error, please notify the sender by reply e-mail and delete the message and any attachments.





Legend

- Andrews Street ERP Site
- Above grade portion of structure demolished to date
- Above, at and sub-grade structure demolished to date

11/12/10
Through
11/15/10



| | | | |
|-------------|----------|-------------|------------|
| DESIGNED BY | NES | DATE | 03-2010 |
| DRAWN BY | CPS | DATE DRAWN | 03-2010 |
| SCALE | AS NOTED | DATE ISSUED | 11-11-2010 |

day
DAY ENVIRONMENTAL, INC.
 Environmental Consultants
 Rochester, New York 14614-1008
 New York, New York 10016-0710

Project Title
 300, 304-308, 320 ANDREWS STREET
 AND 25 EVANS STREET
 ROCHESTER, NEW YORK

ENVIRONMENTAL RESTORATION PROJECT, NYSDEC SITE NO.: E828144

Drawing Title
 Andrews Street ERP Site (E828144) Demolished Structure to Date

NOTE:
 Base mapping data and utility data provided by City of Rochester and Monroe County.



Project No.
 4265S-09

FIGURE
3

C:\GIS\GIS Mapping\4265S-09\poc\4265S-13.mxd



From: "Nate Simon" <NSimon@daymail.net>
To: <cbtheoba@gw.dec.state.ny.us>
CC: "Joe Biondolillo" <biondj@cityofrochester.gov>, "Dennis Peck (City)" <de...
Date: 11/17/2010 4:52 PM
Subject: NYSDEC Site #E828144 - Andrews St 11/16/10 demolition progress
Attachments: Figure 3, Andrews St NYSDEC Site # E828144, Demolition Progress 11-17-10.pdf; 11-16-10 P 006.jpg; 11-16-10 P 009.jpg

Charlotte,

The at-grade and sub-grade demolition began on 11/16/10 at the 300, 304-308, 320 Andrews Street and 25 Evans Street Site. Initially, the water that accumulated in the basement of the 304-308 Andrews Street building from the municipal water system was discharged to the Monroe County Division of Pure Waters Sewer System. Subsequently, portions of the slab and foundation walls from the 300 and 304-308 basements were removed and screened in accordance with the "At-Grade and Sub-Grade Demolition Work Plan, 300, 304-308, 320 Andrews Street and 25 Evans Street, Rochester New York, NYSDEC Site # E828144" prepared by DAY dated October 2010. Underlying overburden soil was also screened in accordance with the Work Plan. Refer to attached photo and Figure 3 depicting the area demolished to date.

Nate Simon, P.E.
Day Environmental, Inc.
40 Commercial Street
Rochester, New York 14614-1008
Phone: (585) 454-0210 ext:109
Fax: (585) 454-0825

<<Figure 3, Andrews St NYSDEC Site # E828144, Demolition Progress 11-17-10.pdf>> <<11-16-10 P 006.jpg>> <<11-16-10 P 009.jpg>>

This message may contain information that is privileged or confidential. If you are not the intended recipient or an employee or agent responsible for delivering this message to the intended recipient, you are not authorized to read, print, retain, copy or disseminate this message or any part of it. If you received this transmission in error, please notify the sender by reply e-mail and delete the message and any attachments.

DAILY AIR MONITORING REPORT

DATE: 11/16/10

PAGE: 1 OF 5

NYSDEC SITE #: E828144

DAY PROJECT #: 4265S-09

SITE: 300, 304-308, 320 Andrews Street, 25 Evans Street, Rochester, New York

BY: KAC

WEATHER CONDITIONS: partly cloudy

PREVAILING WIND DIRECTION: NW

AIR MONITORING AND CORRECTIVE ACTION NOTES: 1010 - begin to demo slab
SW corner of basement (300 andrews) - 1015 work stopped, water beneath slab.
1025 - demo begins again. work ends 315

| DESCRIPTION | TIME | LOCATION | PID (ppm) | PARTICULATES (mg/m ³) |
|-------------|-------|----------|----------------|-----------------------------------|
| BG | 715 | (1) | 0.00 | 0.000 |
| Camp | 1030 | (2) | 0.00 | 0.000 |
| Camp | 1045 | (2) | 0.00 | 0.000 |
| Camp | 1100 | (2) | 0.00 | 0.012 |
| Camp | 1115 | (2) | 0.00 | 0.023 |
| BZ | 1120 | (3) | 0.00 | 0.028 |
| Camp | 1130 | (2) | 0.00 | 0.031 |
| Camp | 1145 | (2) | 0.00 | 0.029 |
| Camp | 1200 | (2) | 0.00 | 0.035 |
| Camp | 12:15 | (2) | 3.0 | 0.021 |
| Camp | 12:30 | (2) | 2.1 | 0.017 |
| Camp | 12:45 | (2) | 1.3 | 0.00 |
| BZ | 1250 | (3) | 0.00 | 0.029 |
| Camp | 1300 | (2) | 0.00 | 0.000 |
| Camp | 1315 | (2) | 0.00 | 0.000 |
| Camp | 1330 | (2) | 0.00 | 0.011 |
| Camp | 1345 | (2) | 0.00 | 0.018 |
| Camp | 1400 | (2) | 0.00 | 0.018 |
| Camp | 1415 | (2) | 0.00 | 0.003 |
| Camp | 1430 | (2) | 0.00 | 0.002 |
| Camp | 1445 | (2) | 0.00 | 0.004 |
| BZ | 1450 | (3) | 0.00 | 0.023 |

DESCRIPTION: BZ = Breathing Zone, BG = Upwind Background, CAMP = Outside work area/at property perimeter

Initial CAMP Action Levels: 5ppm VOCs, 100 ug/m³ particulates over 15-minute average

Initial BZ Action Levels: 1ppm VOCs sustained for 5 minutes, 150 ug/m³ particulates sustained 15 minutes

DAY ENVIRONMENTAL, INC.
DAILY SITE OBSERVATION REPORT

| | |
|--|------------------------|
| CLIENT: City of Rochester | DATE: 11/16/10 |
| PROJECT: Andrews St At-Grade/Sub-Grade Demolition (DAY Project #4265S-09) | NYSDEC SITE #: E828144 |
| LOCATION: 300, 304-308, 320 Andrews Street, 25 Evans Street, Rochester, New York | |
| ON-SITE AT: 700 | OFF-SITE AT: |
| CONTRACTOR(S): G. Frederico | |

COMMENTS:

KAC on site - 700 G. Frederico on site @ 700 -
 G. Frederico off site @ 705 - needs to get hose
 KAC Calibrates¹⁰ particulate meter - OK Calibrates 2 PIPs - ^{between} 100 - 112 ppm OK
 City of Rochester water services are on south side of Andrews Street working on water main. @ 740 there is about 1 ft of water on bottom of east side of basement (300 Andrews St)
 745 - G. Frederico back on site w/ 2nd truck and worker (brew lancing) will begin to pump remaining water out of basement (300 Andrews). Brew lancing off site.
 G. Frederico cleaned out sanitary sewer drain located along south wall of basement, allowing water to flow out w/o pump.
 JAD on site 815 - KAC, JAD, G. Frederico review HASP and CAMP.
 D. Peck + C. Fox from City on site ~ 845. JAD, D. Peck off site @ 900
 C. Fox off site @ 10:30 G. Frederico done pumping basement out @ 1000. NES on site 1005. Begin to demo slab in SW corner of 300 Andrews basement. Pull up slab - 2-3 inches of water beneath slab. NES calls Joe B. @ City - OK to continue work. KAC scans soil/water from basement floor with pip - 0.00 ppm. Soil does not seem saturated. KAC/NES scanning deemed concrete as demolition continues.
 KAC samples wall and ground surface in basement foot print. Collect samples ~~005, 006, 007~~ S-2, S-3, S-4
 1330 - encounter an approximate 2x2' brick + mortar square sub grade structure

WORK FORCE AND EQUIPMENT: G. Frederico - Excavator

DAY Representative (print): Kelly Crandall DAY Representative (signed): Kelly Crandall

DAY ENVIRONMENTAL, INC.
DAILY SITE OBSERVATION REPORT

| | | | |
|---|--|-------------------------------|--|
| CLIENT: City of Rochester | | DATE: 11/16/10 | |
| PROJECT: Andrews St At-Grade/Sub-Grade Demolition (DAY Project #4265S-09) | | NYSDEC SITE #: E828144 | |
| LOCATION: 300, 304-308, 320 Andrews Street, 25 Evans Street, Rochester, New York | | | |
| ON-SITE AT: 700 | | OFF-SITE AT: 330 | |
| CONTRACTOR(S): G. Frederico | | | |

COMMENTS:

NES and D. peek on site to observe structure ~ 1400. per city - will try to remove structure and sample beneath/around. NES takes sample from center of subgrade structure including ms/msd. G. Frederico removes brick and concrete structure. Structure is approximately 2' x 2' x 4' (depth). Structure and soils from within and around structure are staged and covered with poly. NES samples soils beneath structure. High PID reading from scanning soils in and around structure is 0.1 ppm. Samples designated S-1 and S-5 respectively.

WORK FORCE AND EQUIPMENT:

G. Frederico - excavator

DAY Representative (print): Kelly Crandall

DAY Representative (signed): Kelly Crandall

Inner Loop (NYref940T)

St Paul St/N Clinton Ave/Joseph Ave to Inner Loop Ramp

Legend

- ▲ CAMP Monitoring Location
- curbs
- Centerlines_City
- Andrews Street Site
- Buildings
- Adjacent Parcels



| | | | |
|-------------|----------|-------------|------------|
| DESIGNED BY | NES | DATE | 03-2010 |
| DRAWN BY | CPS | DATE DRAWN | 03-2010 |
| SCALE | AS NOTED | DATE ISSUED | 03-04-2010 |

day
DAY ENVIRONMENTAL, INC.
 Environmental Consultants
 Rochester, New York 14614-1008
 New York, New York 10016-0710

25 EVANS ST

304-308 ANDREWS ST

300 ANDREWS ST

Bristol St

subgrade structure

3

320 ANDREWS ST

Evans St

Andrews St

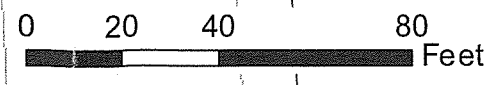
Franklin Sq

Franklin St

Franklin St

← may provide

NOTE:
 Base mapping data and utility data provided by City of Rochester and Monroe County.



11/16/10

Project Title
 300, 304-308, 320 ANDREWS STREET
 AND 25 EVANS STREET
 ROCHESTER, NEW YORK

ENVIRONMENTAL RESTORATION PROJECT NYSDEC SITE #: E828144
 Drawing Title

Site Plan Depicting Tentative CAMP Station Locations

Project No.
 4265S-09

FIGURE 2

G:\GIS Mapping\4265S-09\RC

From: "Nate Simon" <NSimon@daymail.net>
To: <cbtheoba@gw.dec.state.ny.us>
CC: "Joe Biondolillo" <biondj@cityofrochester.gov>, "Dennis Peck (City)" <de...>
Date: 11/17/2010 4:55 PM
Subject: Andrews Street, NYSDEC Site #E828144 11-16-10 Daily Site Report
Attachments: Andrews St, NYSDEC Site # E828144, DAY Env. Daily Site Report 11-16-10.pdf

Charlotte,

The attached pdf is DAY's daily site report for November 16, 2010. The daily site report includes the CAMP monitoring results, a daily observation report summarizing the demolition activities that were completed and a figure presenting CAMP station designations and sample locations/designations. The collected samples are anticipated to be shipped to Chemtech on 11/18/2010 and DAY or the City will be contacting the NYSDEC in the near future of its input regarding actual samples to be analyzed.

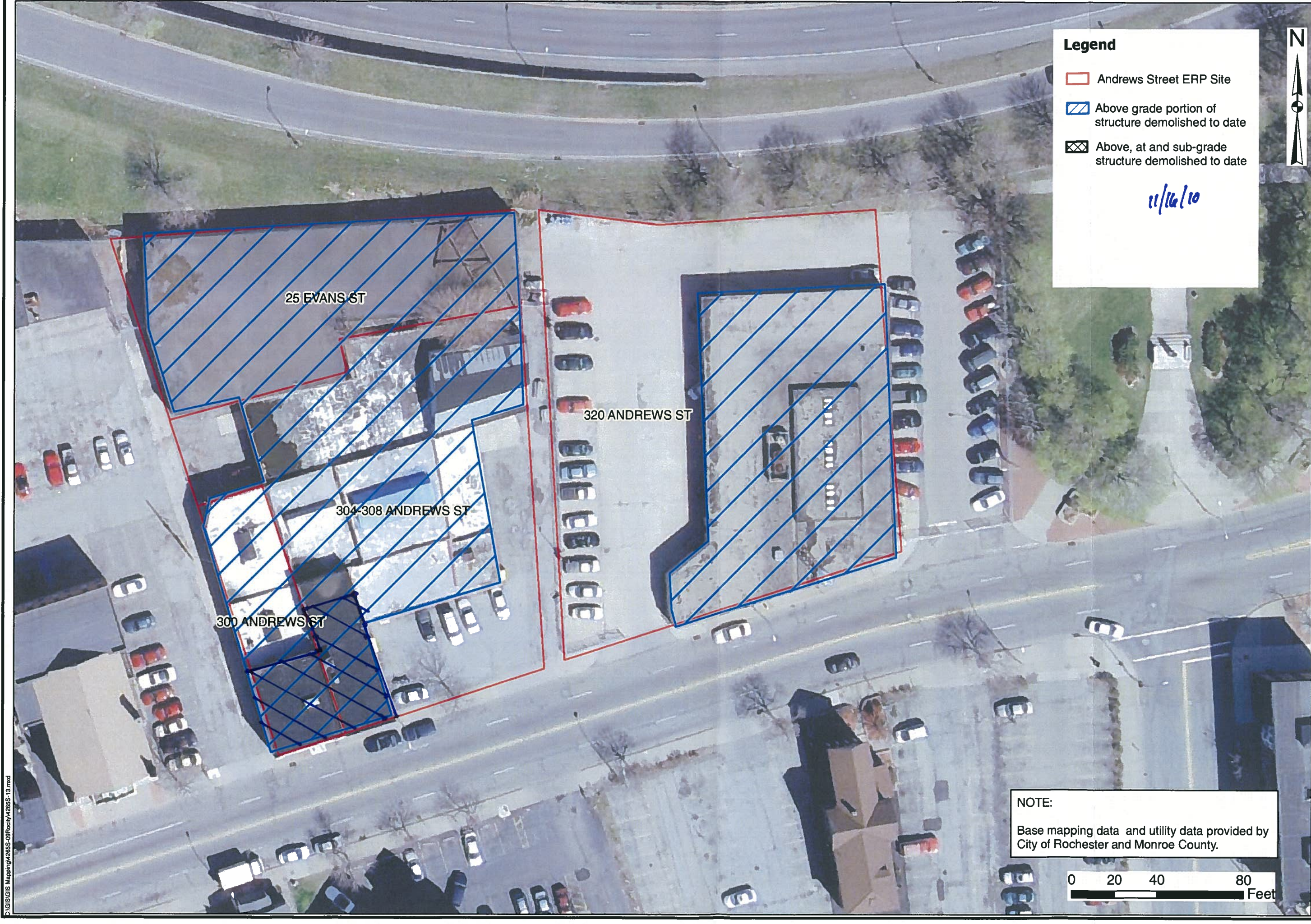
Nate Simon, P.E.
Day Environmental, Inc.
40 Commercial Street
Rochester, New York 14614-1008
Phone: (585) 454-0210 ext:109
Fax: (585) 454-0825

<<Andrews St, NYSDEC Site # E828144, DAY Env. Daily Site Report 11-16-10.pdf>>

This message may contain information that is privileged or confidential. If you are not the intended recipient or an employee or agent responsible for delivering this message to the intended recipient, you are not authorized to read, print, retain, copy or disseminate this message or any part of it. If you received this transmission in error, please notify the sender by reply e-mail and delete the message and any attachments.







Legend

- Andrews Street ERP Site
- Above grade portion of structure demolished to date
- Above, at and sub-grade structure demolished to date

11/16/10



| | | | |
|-------------|----------|-------------|------------|
| DESIGNED BY | NES | DATE | 03-2010 |
| DRAWN BY | CPS | DATE DRAWN | 03-2010 |
| SCALE | AS NOTED | DATE ISSUED | 11-11-2010 |

day
DAY ENVIRONMENTAL, INC.
 Environmental Consultants
 Rochester, New York 14614-1008
 New York, New York 10016-0710

Project Title
 300, 304-308, 320 ANDREWS STREET
 AND 25 EVANS STREET
 ROCHESTER, NEW YORK

ENVIRONMENTAL RESTORATION PROJECT NYSDEC SITE NO.: E828144

Drawing Title
 Andrews Street ERP Site (E828144) Demolished Structure to Date

Project No.
 4265S-09

FIGURE

3

C:\GIS\GIS Mapping\4265S-09\Rocky\4265S-13.mxd

From: "Nate Simon" <NSimon@daymail.net>
To: <cbtheoba@gw.dec.state.ny.us>
CC: "Joe Biondolillo" <biondj@cityofrochester.gov>, "Dennis Peck (City)" <de...>
Date: 11/18/2010 4:43 PM
Subject: NYSDEC Site #E828144 - Andrews St 11/17/10 demolition progress
Attachments: Figure 3, Andrews St NYSDEC Site # E828144, Demolition Progress 11-17-10.pdf; P1010006.JPG; 11-17-10 P 006.jpg; 11-17-10 P 013.jpg

Charlotte,

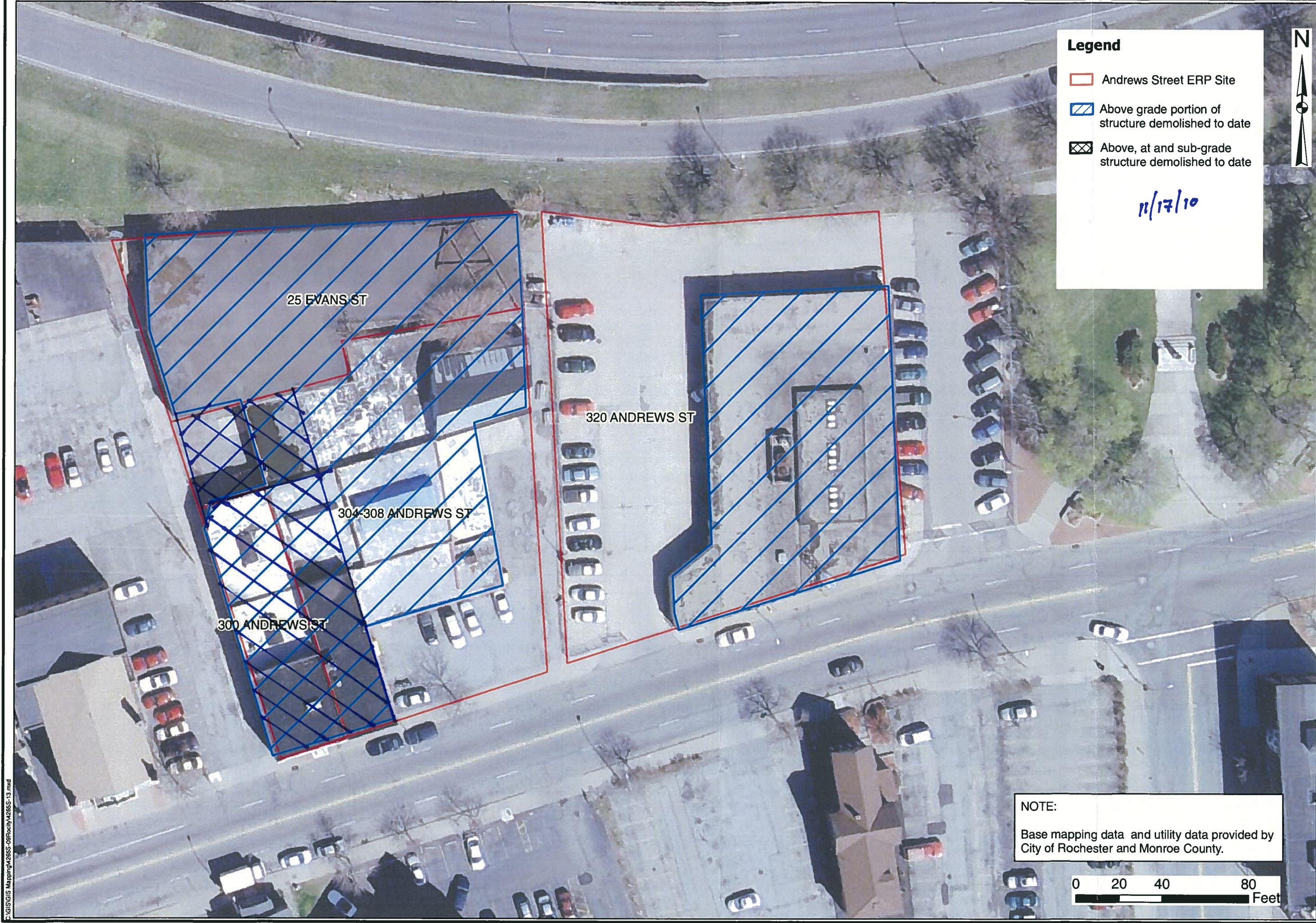
The at-grade and sub-grade demolition continued on 11/17/10, primarily removal of portions of the slab and foundation walls from the 300 and 304-308 basements. Refer to attached photo and Figure 3 and the attached photos depicting the area demolished to date.

At-grade and sub-grade demolition work will not be conducted on 11/19/2010. The contractor will be removing hard debris from the Site. At-grade and sub-grade demolition work is scheduled to resume on 11/29/10; however, this schedule is subject to change and the NYSDEC will be updated as the schedule is finalized.

Nate Simon, P.E.
Day Environmental, Inc.
40 Commercial Street
Rochester, New York 14614-1008
Phone: (585) 454-0210 ext:109
Fax: (585) 454-0825

<<Figure 3, Andrews St NYSDEC Site # E828144, Demolition Progress 11-17-10.pdf>>
<<P1010006.JPG>> <<11-17-10 P 006.jpg>> <<11-17-10 P 013.jpg>>

This message may contain information that is privileged or confidential. If you are not the intended recipient or an employee or agent responsible for delivering this message to the intended recipient, you are not authorized to read, print, retain, copy or disseminate this message or any part of it. If you received this transmission in error, please notify the sender by reply e-mail and delete the message and any attachments.



Legend

- Andrews Street ERP Site
- Above grade portion of structure demolished to date
- Above, at and sub-grade structure demolished to date

11/17/10



| | | | |
|-------------|----------|-------------|------------|
| DESIGNED BY | NES | DATE | 03-2010 |
| DRAWN BY | CPS | DATE DRAWN | 03-2010 |
| SCALE | AS NOTED | DATE ISSUED | 11-11-2010 |

day
DAY ENVIRONMENTAL, INC.
 Environmental Consultants
 Rochester, New York 14614-1008
 New York, New York 10016-0710

Project Title
 300, 304-308, 320 ANDREWS STREET
 AND 25 EVANS STREET
 ROCHESTER, NEW YORK

ENVIRONMENTAL RESTORATION PROJECT_NYSDEC SITE NO.: E828144
 Drawing Title
 Andrews Street ERP Site (E828144) Demolished Structure to Date

Project No.
 4265S-09

FIGURE

C:\GIS\GIS Mapping\4265S-09\Rocky\4265S-13.mxd



DAILY AIR MONITORING REPORT

DATE: 11/17/10

PAGE: 1 OF 4

NYSDEC SITE #: E828144

DAY PROJECT #: 4265S-09

SITE: 300, 304-308, 320 Andrews Street, 25 Evans Street, Rochester, New York

BY: KAC

WEATHER CONDITIONS: Cloudy ~45°F rain begins ~ 1000

PREVAILING WIND DIRECTION: N/E

AIR MONITORING AND CORRECTIVE ACTION NOTES:

Begin demolition of subgrade material ~820. No visible dust emissions - rained last night so materials are wet - controlling dust.

| DESCRIPTION | TIME | LOCATION | PID (ppm) | PARTICULATES (mg/m3) |
|-------------|------|----------|-----------|----------------------|
| BZ | 800 | (1) | 0.00 | 0.000 |
| Camp | 830 | (2) | 0.00 | 0.000 |
| Camp | 845 | (2) | 0.00 | 0.000 |
| Camp | 8900 | (2) | 0.00 | 0.000 |
| Camp | 0915 | (2) | 0.00 | 0.000 |
| Camp | 0930 | (2) | 0.00 | 0.000 |
| Camp | 0945 | (2) | 0.00 | 0.000 |
| BZ | 1005 | (2) | 0.00 | 0.003 |
| Camp | 1008 | (2) | 0.00 | 0.000 |
| Camp | 1013 | (2) | 0.00 | 0.000 |
| Camp | 1030 | (2) | 0.00 | 0.000 |
| Camp | 1145 | (2) | 0.00 | 0.020 |
| BZ | 1050 | (2) | 0.00 | 0.000 |
| Camp | 1100 | (2) | 0.00 | 0.000 |
| Camp | 1115 | (2) | 0.00 | 0.000 |
| Camp | 1130 | (2) | 0.00 | 0.000 |
| Camp | 1145 | (2) | 0.00 | 0.000 |
| BZ | 1150 | (2) | 0.00 | 0.000 |
| Camp | 1200 | (2) | 0.00 | 0.000 |
| Camp | 1215 | (2) | 0.00 | 0.000 |
| Camp | 1230 | (2) | 0.00 | 0.000 |
| Camp | 1245 | (2) | 0.00 | 0.000 |

DESCRIPTION: BZ = Breathing Zone, BG = Upwind Background, CAMP = Outside work area/at property perimeter

Initial CAMP Action Levels: 5ppm VOCs, 100 ug/m³ particulates over 15-minute average

Initial BZ Action Levels: 1ppm VOCs sustained for 5 minutes, 150 ug/m³ particulates sustained 15 minutes

DAILY AIR MONITORING REPORT

DATE: 11/17/10

PAGE: 2 OF 4

NYSDEC SITE #: E828144

DAY PROJECT #: 4265S-09

SITE: 300, 304-308, 320 Andrews Street, 25 Evans Street, Rochester, New York

BY: KAC

WEATHER CONDITIONS: Cloudy ~40°F

PREVAILING WIND DIRECTION: N/E

AIR MONITORING AND CORRECTIVE ACTION NOTES: _____

| DESCRIPTION | TIME | LOCATION | PID (ppm) | PARTICULATES (mg/m ³) |
|---------------------|------|----------|-----------|-----------------------------------|
| Camp | 1300 | (2) | 0.00 | 0.000 |
| Camp | 1315 | (2) | 0.00 | 0.000 |
| BZ | 1320 | (3) | 0.00 | 0.004 |
| Camp | 1330 | (2) | 0.00 | 0.000 |
| Camp | 1345 | (2) | 0.00 | 0.000 |
| Camp | 1400 | (2) | 0.00 | 0.000 |
| Camp | 1415 | (2) | 0.00 | 0.000 |
| BZ | 1420 | (3) | 0.00 | 0.000 |
| Camp | 1430 | (2) | 0.00 | 0.000 |
| Camp | 1445 | (2) | 0.00 | 0.000 |
| Camp | 1500 | (2) | 0.00 | 0.000 |
| end subsurface work | | | | |
| | | | | |
| | | | | |
| | | | | |
| | | | | |
| | | | | |
| | | | | |
| | | | | |
| | | | | |
| | | | | |

DESCRIPTION: BZ = Breathing Zone, BG = Upwind Background, CAMP = Outside work area/at property perimeter
Initial CAMP Action Levels: 5ppm VOCs, 100 ug/m³ particulates over 15-minute average
Initial BZ Action Levels: 1ppm VOCs sustained for 5 minutes, 150 ug/m³ particulates sustained 15 minutes

DAY ENVIRONMENTAL, INC.
DAILY SITE OBSERVATION REPORT

| | | |
|--|--------------|------------------------|
| CLIENT: City of Rochester | | DATE: 11/17/10 |
| PROJECT: Andrews St At-Grade/Sub-Grade Demolition (DAY Project #4265S-09) | | NYSDEC SITE #: E828144 |
| LOCATION: 300, 304-308, 320 Andrews Street, 25 Evans Street, Rochester, New York | | |
| ON-SITE AT: 0800 | OFF-SITE AT: | |
| CONTRACTOR(S): G. Frederico | | |

COMMENTS:

Dennis Peck and G. Frederico on site 0800. Begin with removing abovegrade ramp, etc. D. Peck off site ~ 820. Begin demolishing 300 Andrews ~ 820. Bob Long DEC on site 830, off site ~ 900. Begin to fill void from subgrade structure with soils from beneath 300 Andrews. KAC scans buckets of soil. PID 0.00 - 1.2 ppm. Soil is sandy, brown. traces of ash and burned material/coal. ~ 10 buckets placed in void. Frederico removes above grade materials from area ~ 915-1030. 1030 - begins with northern 1/2 basement of 300 Andrews. 3" diameter metal pipe encountered on western portion. PID in pipe = 0.00 ppm. D. Peck inserts pole into pipe - liquid on end of pole. Clear, no odors. PID = 0.00. KAC scans all removed concrete with PID. PID readings are 0.00 ppm throughout. KAC collects soil samples 5-6 and 5-7 @ 0-6". (see figure for locations) at 1245 and 1250. 5-8 @ 0-6" at 1445. G. Frederico removes 3" diameter metal pipe - pipe is an approximate 2' section of an apparent plumbing related pipe. Subsurface work ends @ 1500.

WORK FORCE AND EQUIPMENT:

G. Frederico, excavator

DAY Representative (print): Kelly Crandall

DAY Representative (signed): Kelly Crandall

Inner Loop (NYref940T)

St Paul St/N Clinton Ave/Joseph Ave to Inner Loop Ramp

Legend

- ▲ CAMP Monitoring Location
- curbs
- Centerlines_City
- Andrews Street Site
- Buildings
- Adjacent Parcels



| | |
|-------------|-------------|
| DESIGNED BY | DATE |
| NES | 03-2010 |
| DRAWN BY | DATE DRAWN |
| CPS | 03-2010 |
| SCALE | DATE ISSUED |
| AS NOTED | 03-04-2010 |

25 EVANS ST

304-308 ANDREWS ST

300 ANDREWS ST

Bristol St

Handwritten notes: "S-6 3", "S-7", "S-8", "PAV", "1", "2", "3"

320 ANDREWS ST

Evans St

Andrews St


Franklin Sq

Franklin St

Handwritten notes: "11/17/10", "4084"

prevailing
wind
N/NE

NOTE:
Base mapping data and utility data provided by City of Rochester and Monroe County.



day
DAY ENVIRONMENTAL, INC.
Environmental Consultants
Rochester, New York 14614-1008
New York, New York 10016-0710

Project Title
300, 304-308, 320 ANDREWS STREET
AND 25 EVANS STREET
ROCHESTER, NEW YORK

ENVIRONMENTAL RESTORATION PROJECT NYSDEC SITE # E828144
Drawing Title
Site Plan Depicting Tentative CAMP Station Locations

Project No.
4265S-09

FIGURE 2

GISG Mapping/265-09Kof

From: "Nate Simon" <NSimon@daymail.net>
To: <cbtheoba@gw.dec.state.ny.us>
CC: "Joe Biondolillo" <biondj@cityofrochester.gov>, "Dennis Peck (City)" <de...>
Date: 11/18/2010 4:27 PM
Subject: Andrews Street, NYSDEC Site #E828144 11-17-10 Daily Site Report
Attachments: Andrews St, NYSDEC Site # E828144, DAY Env. Daily Site Report 11-17-10.pdf

Charlotte,

The attached pdf is DAY's daily site report for November 17, 2010. The daily site report includes the CAMP monitoring results, a daily observation report summarizing the demolition activities that were completed and a figure presenting CAMP station designations and sample locations/designations. The collected samples are anticipated to be shipped to Chemtech on 11/18/2010. DAY or the City will be contacting the NYSDEC in the near future for its input regarding actual samples to be analyzed.

The decon pad currently staged on the 25 Evans Street parcel is accumulating rain water. Prior to it's initial use, the accumulated rain water will be pumped to the ground surface.

Nate Simon, P.E.
Day Environmental, Inc.
40 Commercial Street
Rochester, New York 14614-1008
Phone: (585) 454-0210 ext:109
Fax: (585) 454-0825

<<Andrews St, NYSDEC Site # E828144, DAY Env. Daily Site Report 11-17-10.pdf>>

This message may contain information that is privileged or confidential. If you are not the intended recipient or an employee or agent responsible for delivering this message to the intended recipient, you are not authorized to read, print, retain, copy or disseminate this message or any part of it. If you received this transmission in error, please notify the sender by reply e-mail and delete the message and any attachments.





