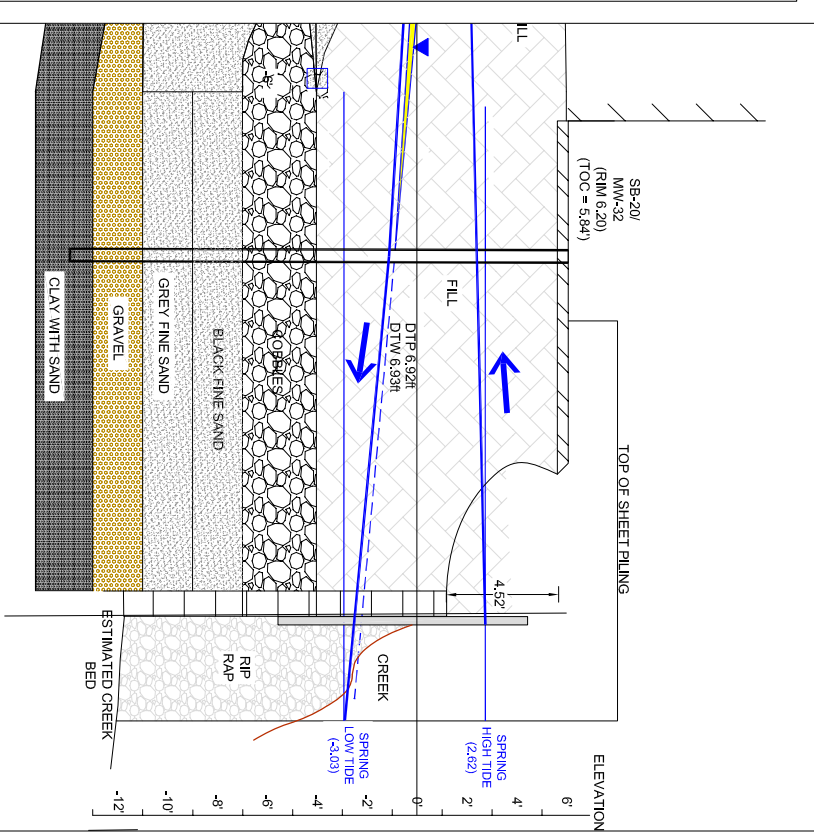
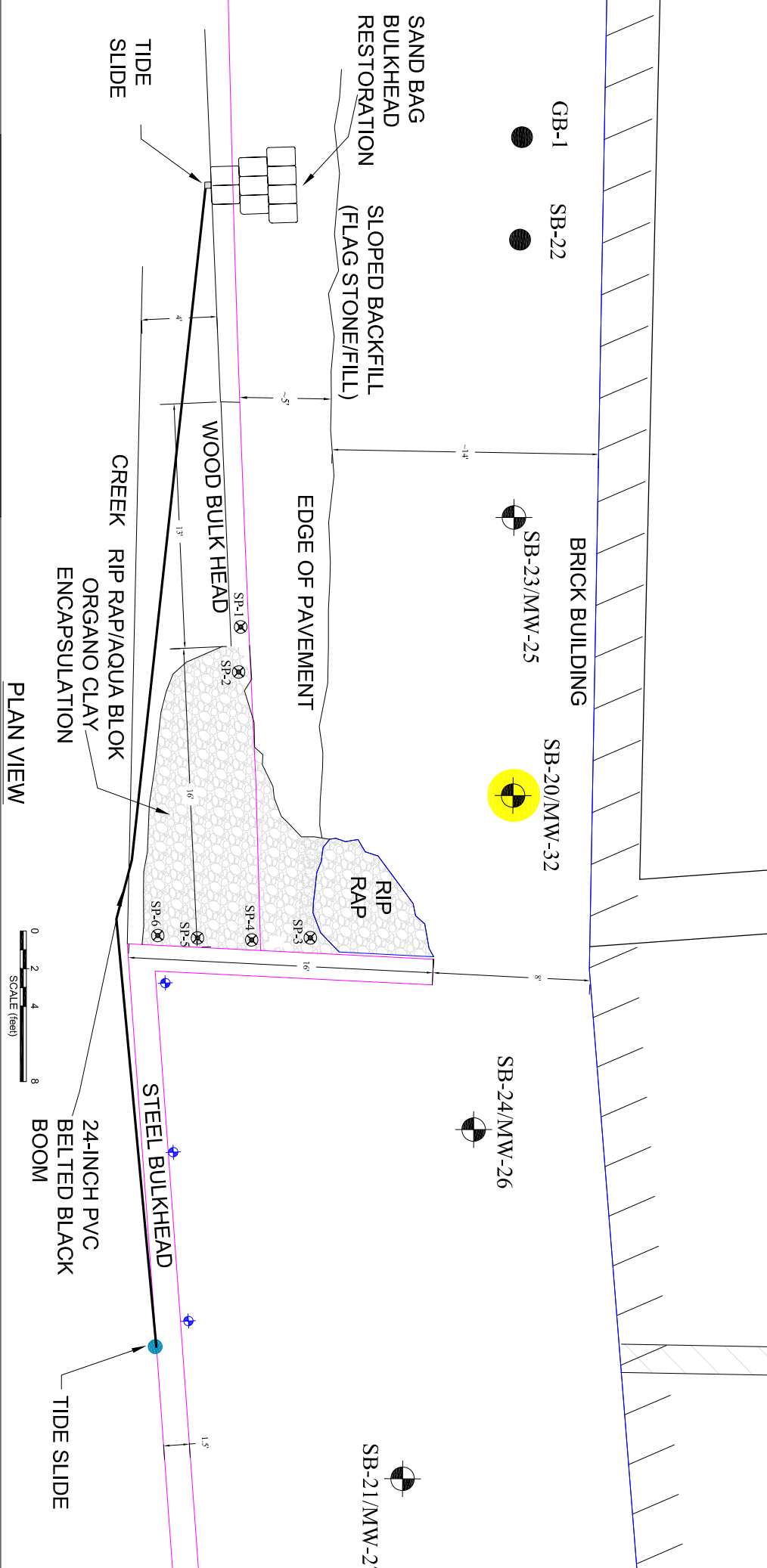


PROFILE VIEW  
(LOOKING NORTH)



PROFILE VIEW  
(LOOKING WEST)

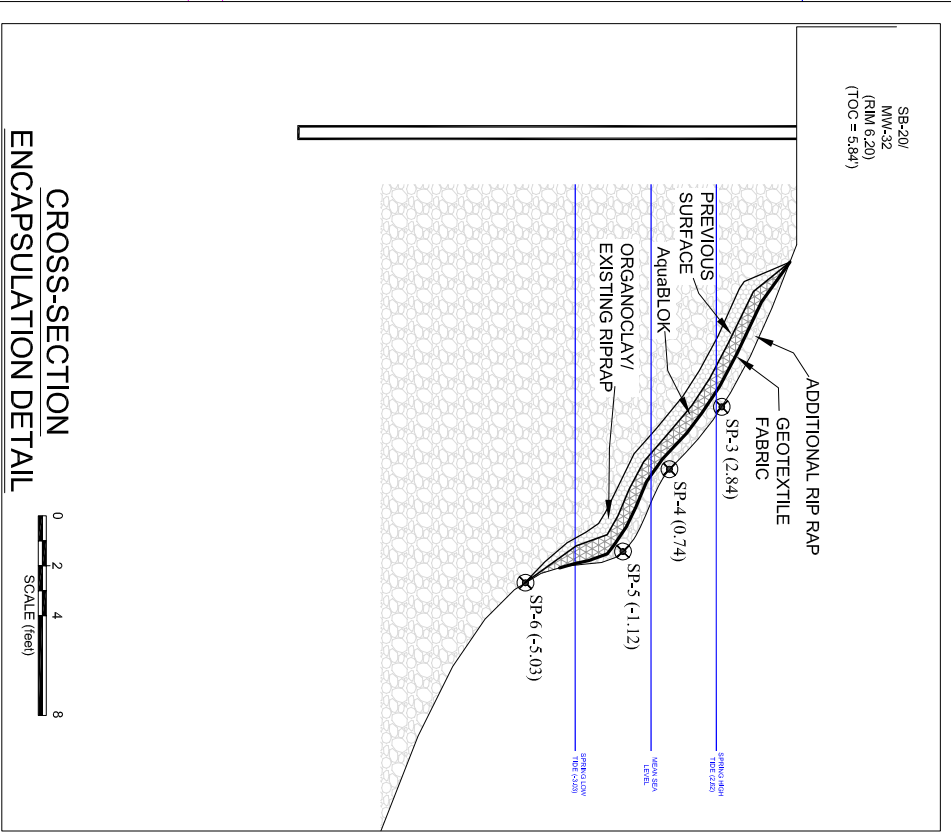
- NOTES:
1. GAUGING DATA COLLECT ON 7/20/11.
  2. SPRING HIGH TIDE ELEVATIONS COLLECTED ON 8/15/11.
  3. SPRING LOW TIDE ELEVATIONS COLLECTED ON 8/15/11.



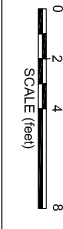
PLAN VIEW



THE EDUCATION LAW OF THE STATE OF NEW YORK PROHIBITS ANY PERSON ALTERING ANYTHING ON THESE DRAWINGS AND/OR THE ACCOMPANYING SPECIFICATIONS UNLESS IT BE THE REGISTERED PROFESSIONAL ENGINEER WHOSE SEAL AND SIGNATURE IS ON THESE DRAWINGS. ANY ALTERATIONS MADE TO THESE DRAWINGS OR SPECIFICATIONS WITHOUT THE WRITTEN CONSENT OF THE REGISTERED PROFESSIONAL ENGINEER ARE UNLAWFUL. THE REGISTERED PROFESSIONAL ENGINEER'S SEAL, DATE AND SIGNATURE MUST BE ON THESE DRAWINGS AND/OR THE SPECIFICATIONS. (NYS EDUCATION LAW SECTION 2209-2)



CROSS-SECTION  
ENCAPSULATION DETAIL



- LEGEND
- MONITORING WELL LOCATION
  - SP - SURVEY POINT
  - INDICATED LEVEL, DETERMINED/OBSERVED DURING SOIL SAMPLING OR WELL GAUGING
  - GROUNDWATER FLOW

NO.	REVISION	BY	DATE
1			

**BULKHEAD AREA DETAIL MAP**  
REVISION 1

FORMER PRATT OIL WORKS  
THE INLAND PROJECT AREA (TRACT I)  
THE WATERFRONT PROJECT AREA (TRACT II)  
LONG ISLAND CITY, NEW YORK

**KLEINFELDER**  
Bright People. Right Solutions.

PROJ. NO. 124102  
ACAD FILE: 30618.dwg  
DRAWN BY: CTH/JS  
CHECKED BY:  
DESIGNED BY:

FOR REDUCED PLANS:  
ORIGINAL IN INCHES  
0 0.5 1.0 1.5 2.0

SCALE: 03/12/2012

FIGURE 6A

1 of 1 sheets