



# BOAT RAMPS

## LONG ISLAND REGION

A listing of facilities for  
the launching of trailered boats into  
the marine waters of  
Nassau and Suffolk Counties



**NYSDEC Oyster Bay Western Waterfront Boat Ramp**

Marine Fishing Access Unit  
NYSDEC Bureau of Marine Resources  
205 North Belle Mead Road  
East Setauket, NY 11733-3400  
(631) 444-0438

## FOREWORD

Thank you for using the New York State Department of Environmental Conservation's Guide to the Boat Ramps of the Long Island Region. This guide includes the ramps located in Nassau and Suffolk Counties. If you are interested in information on boat ramps and fishing access to the counties in New York City, please refer to the NYSDEC publication titled, "Fishing the Marine Waters of New York City". This publication is available on the NYSDEC website at [www.dec.ny.gov](http://www.dec.ny.gov).

This list is provided for your convenience, and while it is as complete as we could make it, some facilities may have been omitted. The information in this guide is subject to change, which is beyond control of the NYSDEC. It is best to call using the phone numbers provided to get the most up to date information on a particular ramp.

Several private marinas are listed that have boat ramps open to the public for a day use fee. These are listed in the guide as "Private-Day use fee". Be sure to call the marina to verify the information before traveling there. The NYSDEC does not endorse any of these facilities. Our best attempt was made to survey all marinas with ramps on Long Island in order to determine which were available for public use.

The following list of boat ramp facilities is divided into groups based on township and the waterbodies near the township. Each ramp is managed by an entity with a specific set of rules for ramp use. Before setting out for a day's boating, you should familiarize yourself with the rules that apply to your destination ramp.

Besides knowing the rules that govern ramp use, you should be aware that conditions at each ramp may vary. We have tried to provide you with some information to help determine if the ramp is suitable for your vessel and abilities. The assessment was done in 2009. Please be aware that conditions may have changed since then.

Please be aware that you must now possess a valid Recreational Marine Fishing License to fish in New York's Marine District or for anadromous species in the Hudson River and its tributaries. More information is available on the NYSDEC website at:

<http://www.dec.ny.gov/outdoor/7755.html>.

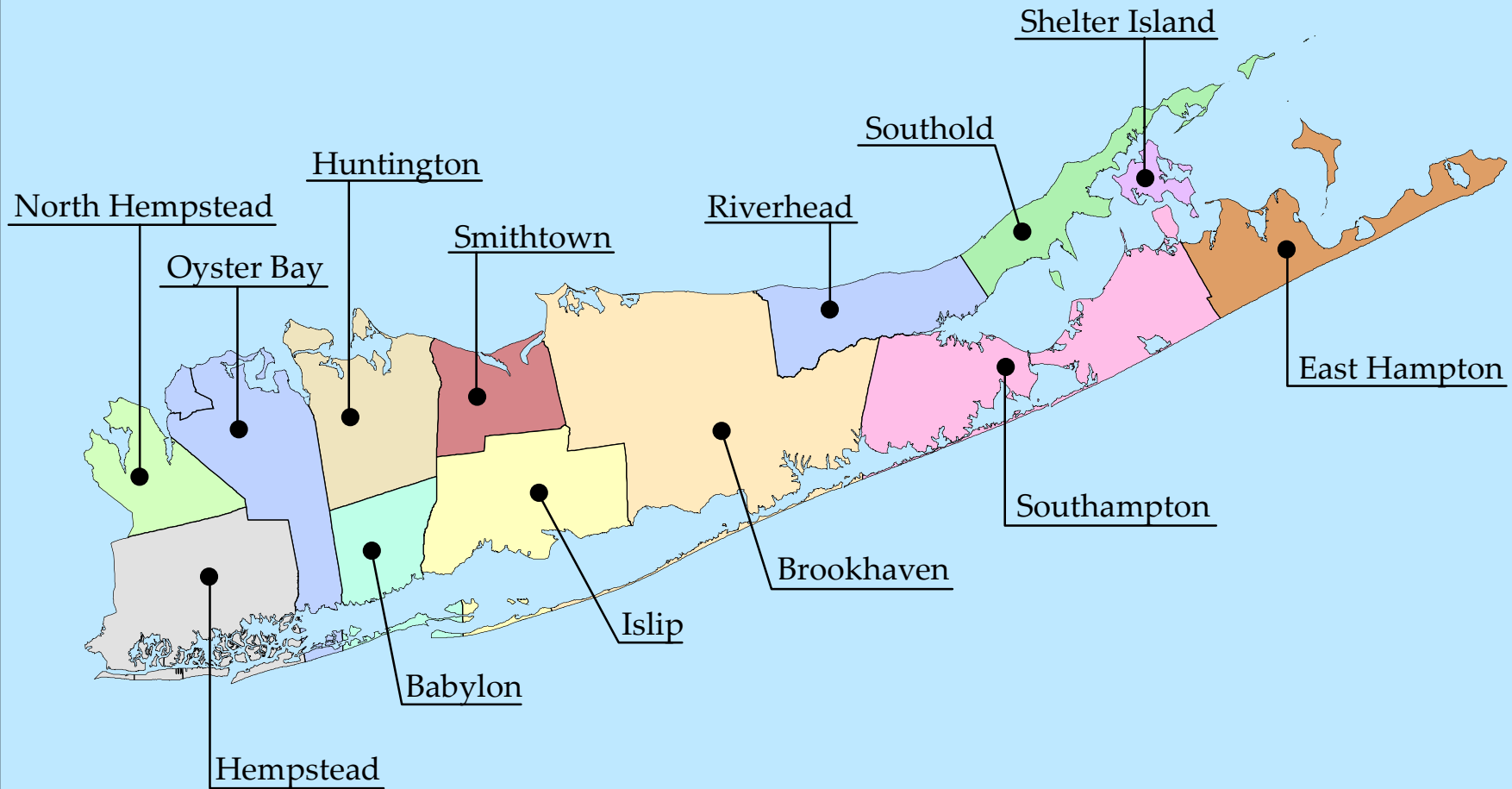

Finally, check the NYSDEC's website for the most up to date information regarding saltwater fishing regulations. They can be found at:

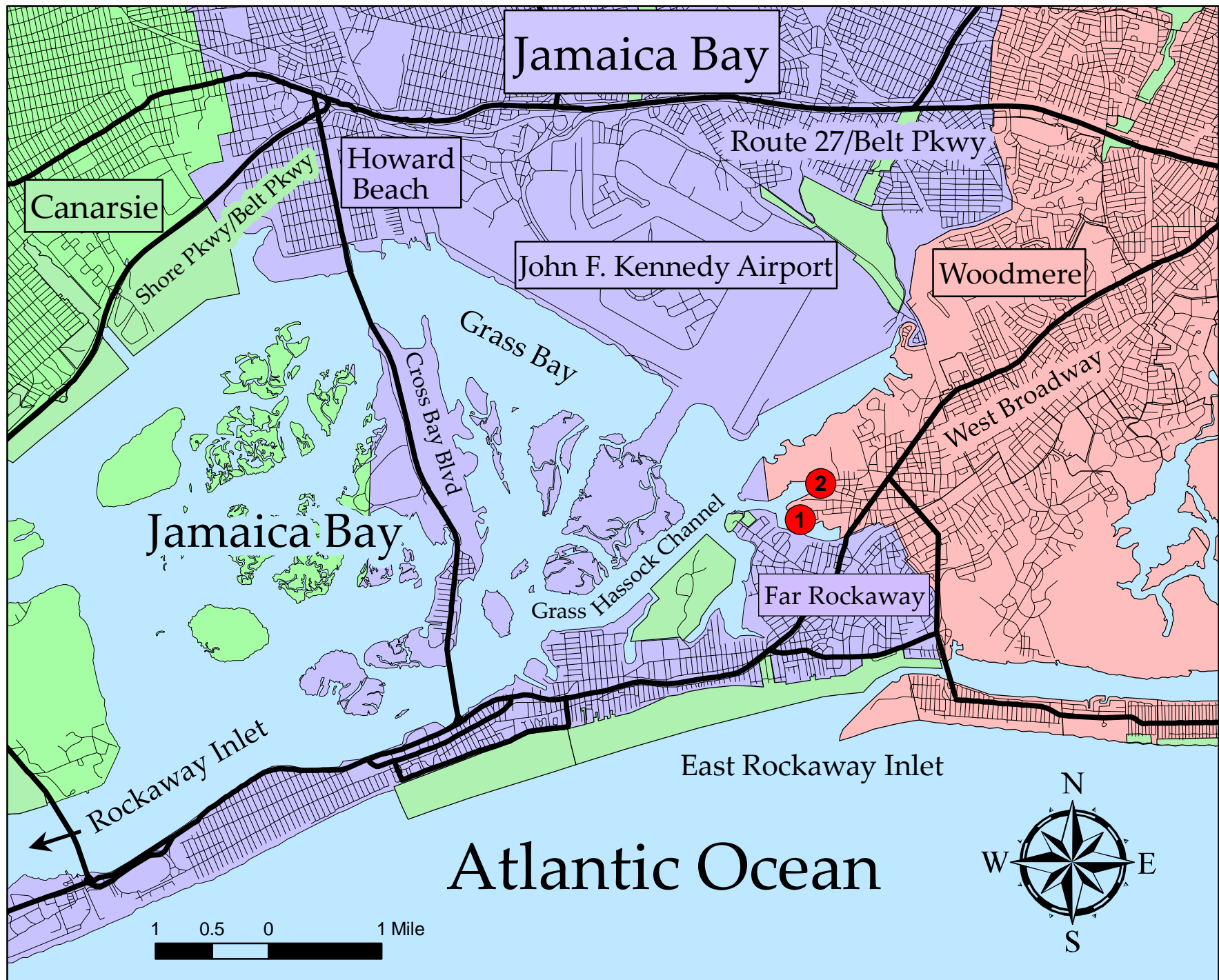
<http://www.dec.ny.gov/outdoor/7894.html>

Thank you, and have a safe day while enjoying New York's waters!



# Boat Ramps of the Long Island Region Township Locater Map





	<b>NAME STREET</b>	<b>TOWN JURISDICTION</b>	<b>PHONE</b>	<b>WATERBODY</b>	<b>DESCRIPTION</b>	<b>PARKING</b>	<b>DOCK</b>	<b>RESTROOMS</b>	<b>WASHDOWN</b>	<b>PUMPOUT</b>	<b>MARINA</b>
1	<b>Inwood Park Boat Ramp</b> Bayview Avenue	<b>Inwood</b> Nassau County Parks	516-571-7460	<b>Jamaica Bay</b> Motts Basin	SLC	15	•	•			
2	<b>Inwood Marina</b> Pine Road	<b>Inwood</b> Hempstead	516-239-0945	<b>Jamaica Bay</b>	SLC	10	•	•	•	•	•

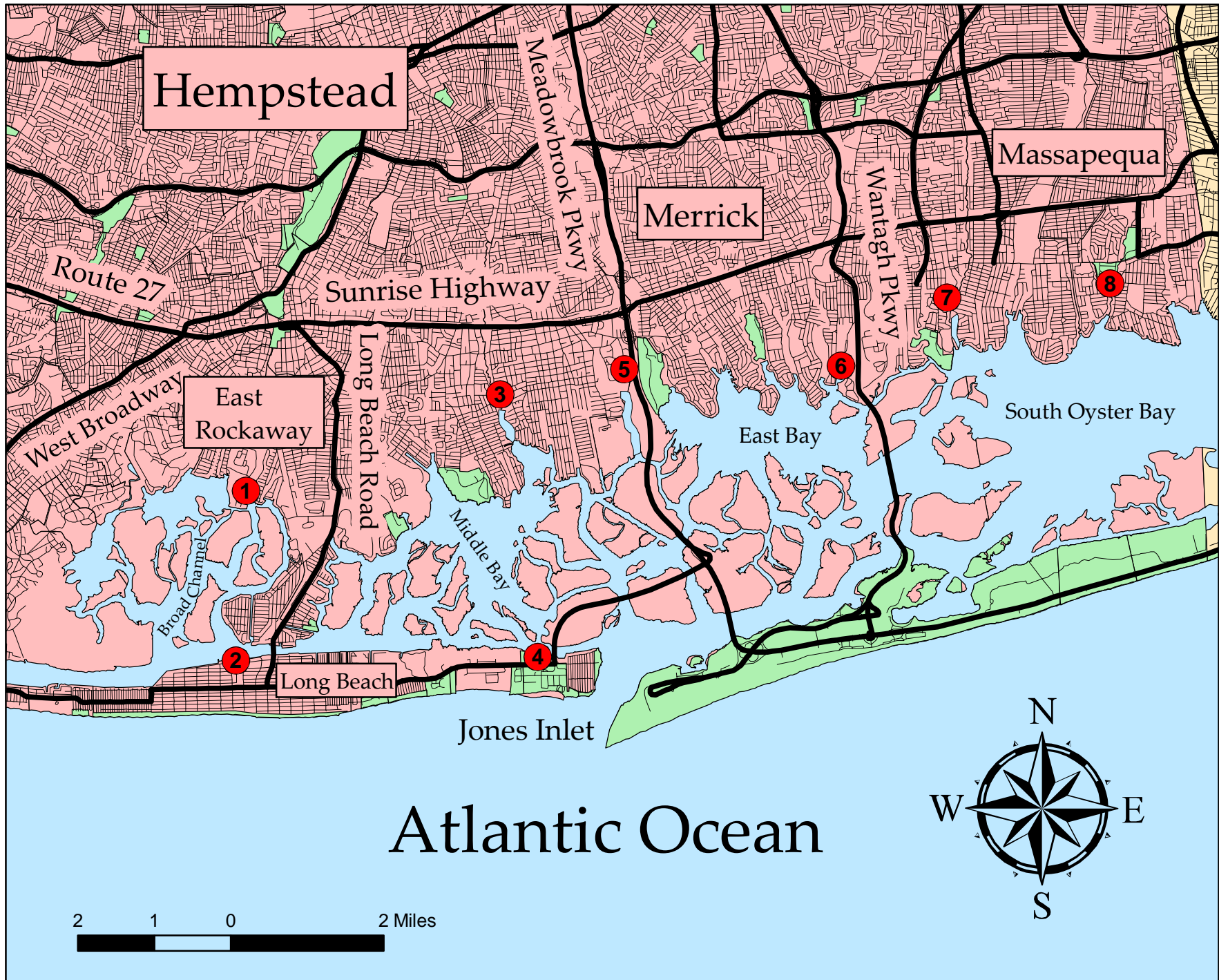
Description: **SLA** = Single Lane Asphalt, **SLC** = Single Lane Concrete, **MLC** = Multi-Lane Concrete Ramp, **WCR** = Wide Concrete Ramp, **CBL** = Single Lane Cobble, **SD** = Sand Launch, **TD** = Tide Dependent (launch and recover at higher tides), **EX** = Exposed to strong wave action, **4WD** = Four wheel drive recommended, **SM** = Small boats only (<20ft), **HL** = Hand launch of canoes and kayaks only, **RE** = Road end

Parking: **A** = Ample, **L** = Limited, **VL** = Very Limited, **N** = No Parking; **15** = Fifteen Trailer Rigs Accommodated

New York State Department of Environmental Conservation ramps are free but may require registration.

All other ramps require a permit or day use fee.

Use the phone numbers provided to contact the appropriate entity to obtain a ramp use permit and verify hours and availability.



Hempstead


Massapequa

Merrick

East Rockaway

Long Beach

Atlantic Ocean



	<b>NAME STREET</b>	<b>TOWN JURISDICTION</b>	<b>PHONE</b>	<b>WATERBODY</b>	<b>DESCRIPTION</b>	<b>PARKING</b>	<b>DOCK</b>	<b>RESTROOMS</b>	<b>WASHDOWN</b>	<b>PUMPOUT</b>	<b>MARINA</b>
1	<b>Bay Park Boat Ramp</b> Marjorie Lane	<b>Bay Park</b> Nassau County Parks	516-571-7460	<b>East Rockaway Channel</b> Broad Channel	MLC	90	•	•			
2	<b>City of Long Beach Ramp</b> West Bay Drive	<b>Long Beach</b> City of Long Beach	516-431-1000	<b>Reynolds Channel</b>	WCR	37	•			•	
3	<b>Millburn Creek Boat Ramp</b> Atlantic Avenue	<b>Freeport</b> Nassau County Parks	516-571-7460	<b>Middle Bay</b> Millburn Creek	MLC	46	•				
4	<b>Hempstead Town Marina West</b> Lido Boulevard	<b>Point Lookout</b> Hempstead	516-431-9200	<b>Middle Bay</b> Reynolds Channel	MLC	L	•	•	•	•	•
5	<b>Albany Avenue Boat Ramp</b> Albany Avenue	<b>Freeport</b> Village of Freeport	516-377-2314	<b>Middle Bay</b> Freeport Creek	MLC	55	•				
6	<b>Wantagh County Park Boat Ramp</b> Wantagh Avenue to Kings Road	<b>Wantagh</b> Nassau County Parks	516-571-7460	<b>East Bay</b> Flat Creek	MLC	116		•	•		•
7	<b>Old Harbor Marina</b> Adler Place	<b>Seaford</b> Private-Day use fee	516-785-0358	<b>South Oyster Bay</b> Seaford Creek	SLC	A					•
8	<b>John J. Burns Park</b> Merrick Road	<b>Massapequa</b> Oyster Bay	516-797-4110	<b>South Oyster Bay</b> Jones Creek	MLC	92	•	•			

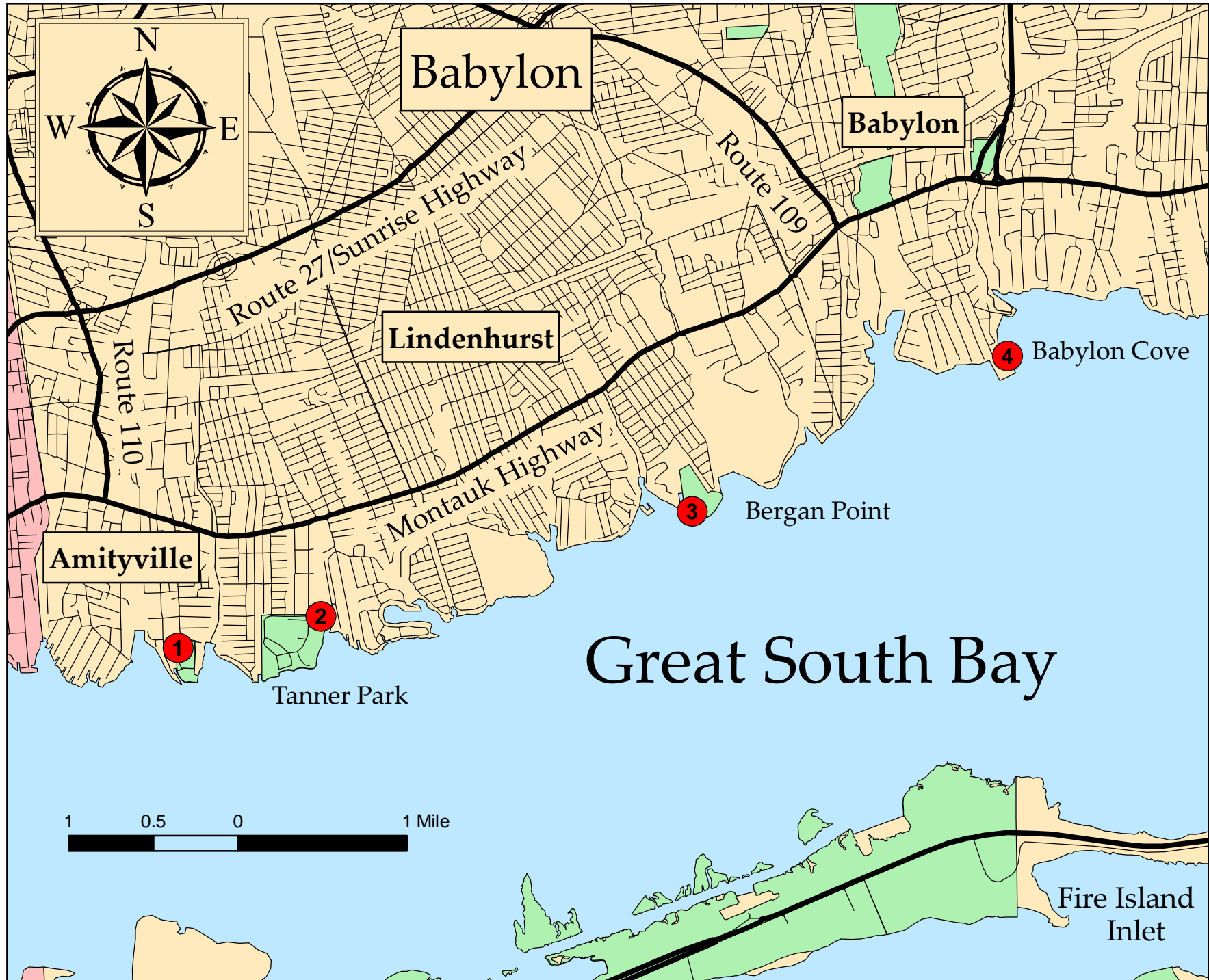
Description: **SLA** = Single Lane Asphalt, **SLC** = Single Lane Concrete, **MLC** = Multi-Lane Concrete Ramp, **WCR** = Wide Concrete Ramp, **CBL** = Single Lane Cobble, **SD** = Sand Launch, **TD** = Tide Dependent (launch and recover at higher tides), **EX** = Exposed to strong wave action, **4WD** = Four wheel drive recommended, **SM** = Small boats only (<20ft), **HL** = Hand launch of canoes and kayaks only, **RE** = Road end

Parking: **A** = Ample, **L** = Limited, **VL** = Very Limited, **N** = No Parking; **90** = Ninety Trailer Rigs Accommodated

New York State Department of Environmental Conservation ramps are free but may require registration.

All other ramps require a permit or day use fee.

Use the phone numbers provided to contact the appropriate entity to obtain a ramp use permit and verify hours and availability.





	NAME STREET	TOWN JURISDICTION	PHONE	WATERBODY	DESCRIPTION	PARKING	DOCK	RESTROOMS	WASHDOWN	PUMPOUT	MARINA
1	<b>Village of Amityville Ramp (James A. Caples Memorial Park)</b> South Bayview Avenue	<b>Amityville</b> Village of Amityville	631-264-6000	<b>Great South Bay</b>	SLA	20	●				
2	<b>Tanner Marine Park</b> Kerrigan Road	<b>Copaigue</b> Babylon	631-893-2100	<b>Great South Bay</b> Howell Creek	SLC	38	●	●	●	●	●
3	<b>Venetian Shores</b> Grenada Parkway	<b>Lindenhurst</b> Babylon	631-893-2100	<b>Great South Bay</b>	WCR	34	●	●			
4	<b>Babylon Village Boat Ramp</b> Fire Island Avenue South	<b>Babylon</b> Village of Babylon	631-669-1500	<b>Great South Bay</b>	SLC	10	●		●		●

Description: **SLA** = Single Lane Asphalt, **SLC** = Single Lane Concrete, **MLC** = Multi-Lane Concrete Ramp, **WCR** = Wide Concrete Ramp, **CBL** = Single Lane Cobble, **SD** = Sand Launch, **TD** = Tide Dependent (launch and recover at higher tides), **EX** = Exposed to strong wave action, **4WD** = Four wheel drive recommended, **SM** = Small boats only (<20ft), **HL** = Hand launch of canoes and kayaks only, **RE** = Road end

Parking: **A** = Ample, **L** = Limited, **VL** = Very Limited, **N** = No Parking; **20** = Twenty Trailer Rigs Accommodated

New York State Department of Environmental Conservation ramps are free but may require registration.

All other ramps require a permit or day use fee.

Use the phone numbers provided to contact the appropriate entity to obtain a ramp use permit and verify hours and availability.



	<b>NAME STREET</b>	<b>TOWN JURISDICTION</b>	<b>PHONE</b>	<b>WATERBODY</b>	<b>DESCRIPTION</b>	<b>PARKING</b>	<b>DOCK</b>	<b>RESTROOMS</b>	<b>WASHDOWN</b>	<b>PUMPOUT</b>	<b>MARINA</b>
1	<b>West Islip Marina</b> Beach Drive	<b>West Islip</b> Islip	631-224-5648	<b>Great South Bay</b>	SLC	45	●		●		●
2	<b>Captree State Park</b> Robert Moses Causeway	<b>Babylon</b> NY State Parks	631-581-2100	<b>Great South Bay</b>	MLC	67		●	●	●	
3	<b>Bay Shore Marina</b> South Clinton Avenue	<b>Bay Shore</b> Islip	631-224-5648	<b>Great South Bay</b> Watchogue Creek	MLC	60	●	●	●		●
4	<b>Maple Street Marina</b> Maple Street	<b>Islip</b> Islip	631-224-5648	<b>Great South Bay</b> Orowoc Creek	WCR	24	●				●
5	<b>Champlin Creek Dock</b> Dock Road	<b>East Islip</b> Islip	631-224-5648	<b>Great South Bay</b> Champlin Creek	SLC	35	●		●		
6	<b>East Islip Marina</b> Bayview Road	<b>East Islip</b> Islip	631-224-5648	<b>Great South Bay</b>	MLC	30	●		●	●	●
7	<b>Heckscher State Park</b> Heckscher State Parkway	<b>East Islip</b> NY State Parks	631-581-2100	<b>Great South Bay</b>	MLC	90		●	●		
8	<b>Great River Ramp</b> Great River Road	<b>Great River</b> Islip	631-224-5648	<b>Great South Bay</b> Connetquot River	SLC	30	●				
9	<b>Timber Point Marina West</b> Timber Point	<b>Great River</b> Suffolk County Parks	631-854-4952	<b>Great South Bay</b>	SLC	N	●			●	●
10	<b>Homan Creek Dock and Ramp</b> Paulanna Drive	<b>Bayport</b> Islip	631-224-5648	<b>Great South Bay</b> Homan Creek	MLC	L	●				

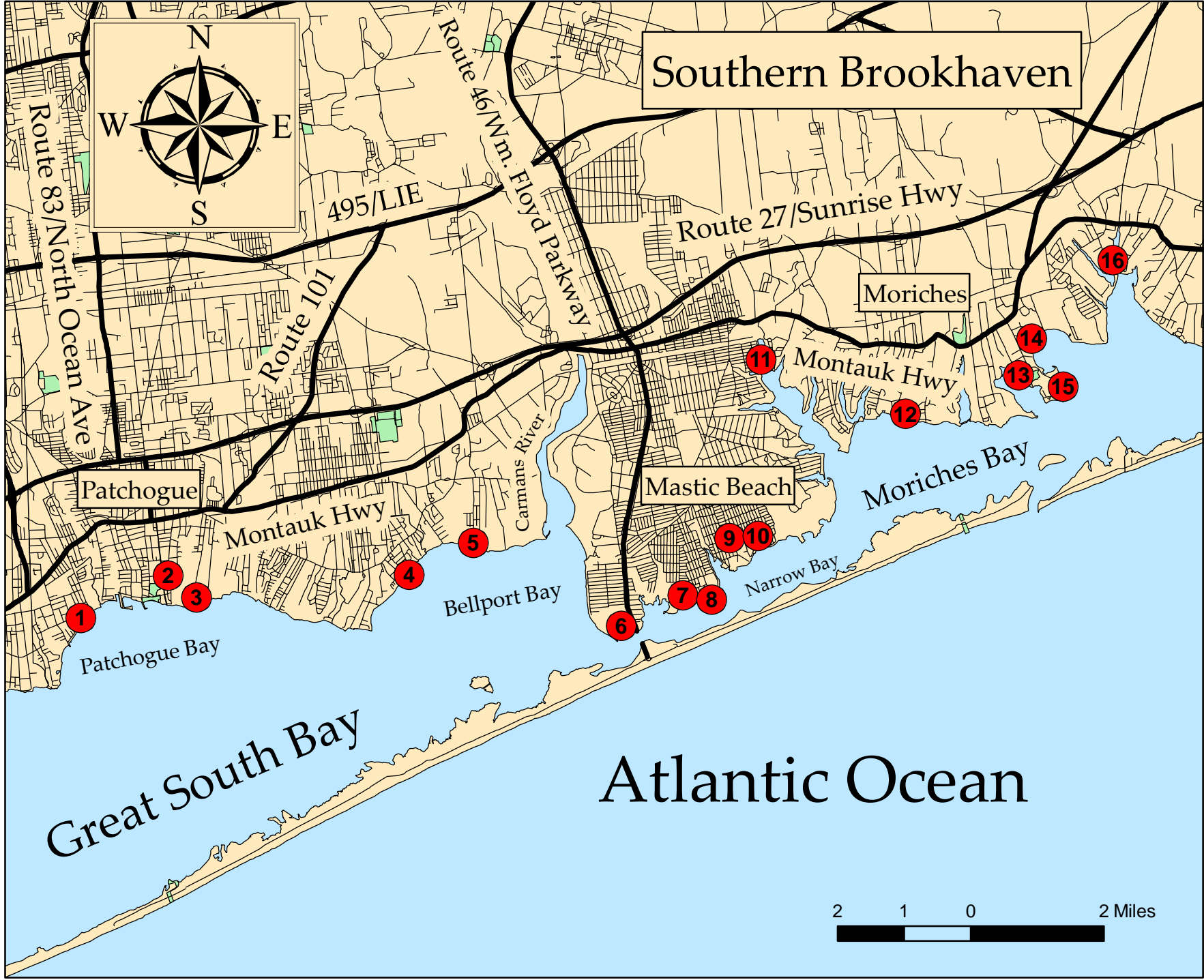
Description: **SLA** = Single Lane Asphalt, **SLC** = Single Lane Concrete, **MLC** = Multi-Lane Concrete Ramp, **WCR** = Wide Concrete Ramp, **CBL** = Single Lane Cobble, **SD** = Sand Launch, **TD** = Tide Dependent (launch and recover at higher tides), **EX** = Exposed to strong wave action, **4WD** = Four wheel drive recommended, **SM** = Small boats only (<20ft), **HL** = Hand launch of canoes and kayaks only, **RE** = Road end

Parking: **A** = Ample, **L** = Limited, **VL** = Very Limited, **N** = No Parking; **45** = Forty-Five Trailer Rigs Accommodated

New York State Department of Environmental Conservation ramps are free but may require registration.

All other ramps require a permit or day use fee.

Use the phone numbers provided to contact the appropriate entity to obtain a ramp use permit and verify hours and availability.



# Southern Brookhaven

Moriches

Patchogue

Mastic Beach

Great South Bay

Atlantic Ocean



	<b>NAME STREET</b>	<b>TOWN JURISDICTION</b>	<b>PHONE</b>	<b>WATERBODY</b>	<b>DESCRIPTION</b>	<b>PARKING</b>	<b>DOCK</b>	<b>RESTROOMS</b>	<b>WASHDOWN</b>	<b>PUMPOUT</b>	<b>MARINA</b>
1	<b>Corey Avenue Ramp and Marina</b> Corey Avenue	<b>Blue Point</b> Brookhaven	631-451-6100	<b>Great South Bay</b> Corey Creek	SLC	30	•	•		•	•
2	<b>Morgan's Swan River Marina</b> Grove Avenue	<b>Patchogue</b> Private-Day Use Fee	631-758-3524	<b>Great South Bay</b> Patchogue Bay	SLC	A	•	•			•
3	<b>Pine Neck Road Ramp</b> Pine Neck Road	<b>Patchogue</b> Brookhaven	631-451-6100	<b>Great South Bay</b> Patchogue Bay	MLC	24	•	•			
4	<b>Village Dock</b> Bellport Lane	<b>Bellport</b> Village of Bellport	631-286-0327	<b>Great South Bay</b> Bellport Bay	SLC	L	•	•	•	•	•
5	<b>Bay Avenue Launch Site</b> Bay Avenue	<b>Fireplace Neck</b> Brookhaven	631-451-6100	<b>Great South Bay</b> Bellport Bay	RE, SD 4WD	VL					
6	<b>Smith Point County Marina</b> East Concourse Drive	<b>Shirley</b> Suffolk County Parks	631-281-7788	<b>Great South Bay</b> Narrow Bay	MLC	50	•	•	•		•
7	<b>MBPOA* Sector 5 Marina</b> Riviera Drive at Blue Point	<b>Mastic Beach</b> Private-Day Use Fee	631-585-1179	<b>Moriches Bay</b> Narrow Bay	WCR	A	•				•
8	<b>Cranberry Drive Launch Site</b> Cranberry Drive South	<b>Mastic Beach</b> Brookhaven	631-451-6100	<b>Moriches Bay</b> Narrow Bay	SD, 4WD SM	VL	•				

\*Mastic Beach Property Owners Association

Description: **SLA** = Single Lane Asphalt, **SLC** = Single Lane Concrete, **MLC** = Multi-Lane Concrete Ramp, **WCR** = Wide Concrete Ramp, **CBL** = Single Lane Cobble, **SD** = Sand Launch, **TD** = Tide Dependent (launch and recover at higher tides), **EX** = Exposed to strong wave action, **4WD** = Four wheel drive recommended, **SM** = Small boats only (<20ft), **HL** = Hand launch of canoes and kayaks only, **RE** = Road end

Parking: **A** = Ample, **L** = Limited, **VL** = Very Limited, **N** = No Parking; **30** = Thirty Trailer Rigs Accommodated

New York State Department of Environmental Conservation ramps are free but may require registration.

All other ramps require a permit or day use fee.

Use the phone numbers provided to contact the appropriate entity to obtain a ramp use permit and verify hours and availability.

	<b>NAME STREET</b>	<b>TOWN JURISDICTION</b>	<b>PHONE</b>	<b>WATERBODY</b>	<b>DESCRIPTION</b>	<b>PARKING</b>	<b>DOCK</b>	<b>RESTROOMS</b>	<b>WASHDOWN</b>	<b>PUMPOUT</b>	<b>MARINA</b>
9	<b>Locust Drive Launch Site</b> Locust Drive	<b>Mastic Beach</b> Brookhaven	631-451-6100	<b>Moriches Bay</b> Narrow Bay	SD, 4WD SM	VL					
10	<b>MBPOA* Sector 1 Ramp</b> Riviera Drive	<b>Mastic Beach</b> Private-Day Use Fee	631-585-1179	<b>Moriches Bay</b> Narrow Bay	WCR	A	•				•
11	<b>Forge River Ramp and Marina</b> Riviera Drive at Wills Drive	<b>Mastic</b> Brookhaven	631-451-6100	<b>Moriches Bay</b> Forge River	MLC	25	•	•	•	•	•
12	<b>Orchard Neck Creek Ramp</b> Laura Lee Drive	<b>Center Moriches</b> Brookhaven	631-451-6100	<b>Moriches Bay</b> Orchard Neck	SLC	L					
13	<b>Silly Lily Fishing Station</b> Adelaide Avenue	<b>East Moriches</b> Private-Day Use Fee	631-878-0247	<b>Moriches Bay</b> Tuthill Cove	SLC	A	•	•			•
14	<b>Maple Avenue Ramp</b> Maple Avenue	<b>East Moriches</b> Brookhaven	631-451-6100	<b>Moriches Bay</b> Harts Cove	WCR	L	•	•			
15	<b>Moriches Bay Waterway Access Site</b> Toledo Avenue	<b>East Moriches</b> NYSDEC	631-444-0438	<b>Moriches Bay</b>	SLC	12					
16	<b>Seatuck Creek Ramp</b> Seatuck Avenue	<b>Eastport</b> Brookhaven	631-451-6100	<b>Moriches Bay</b> Seatuck Creek	SLC	L					

\*Mastic Beach Property Owners Association

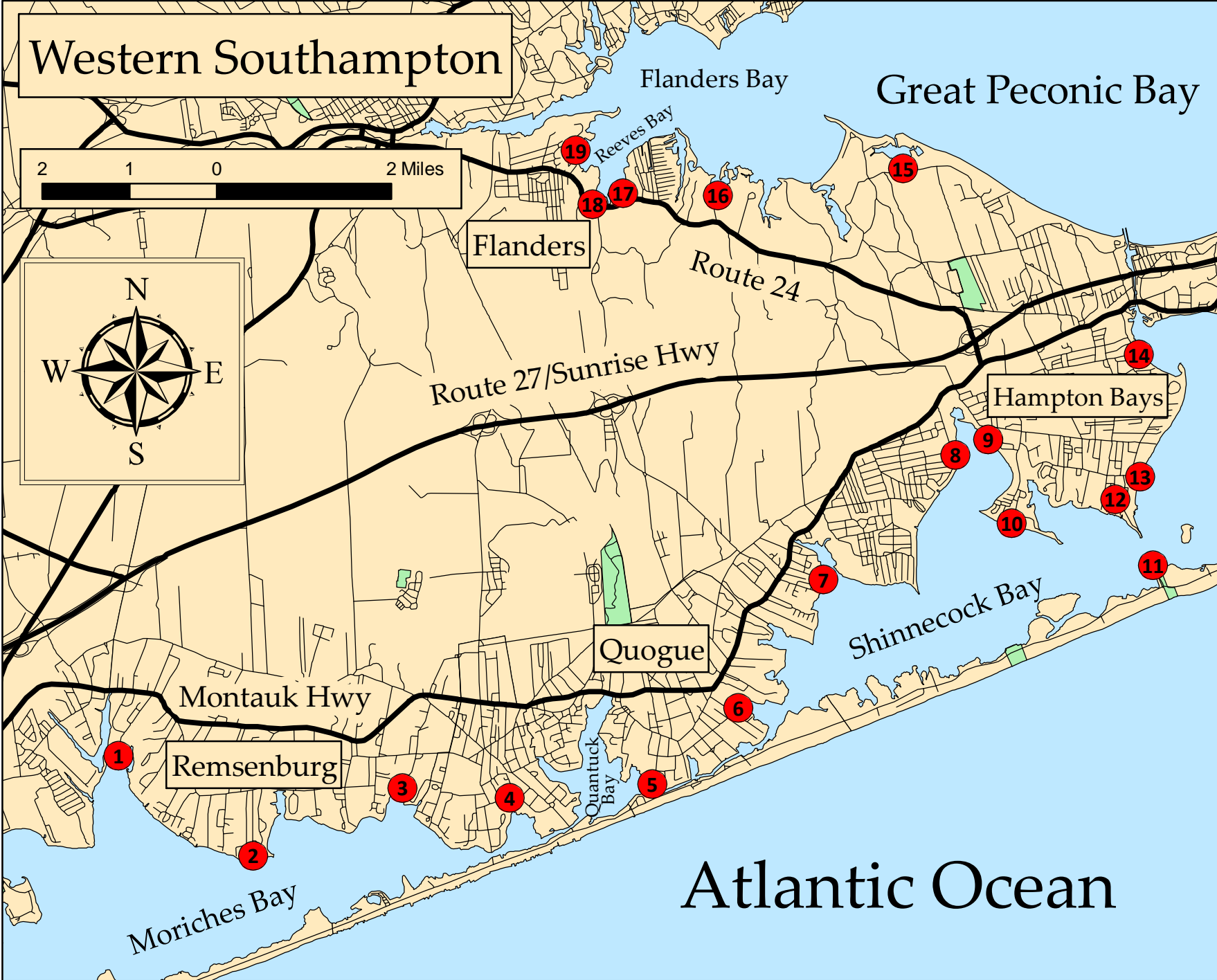
Description: **SLA** = Single Lane Asphalt, **SLC** = Single Lane Concrete, **MLC** = Multi-Lane Concrete Ramp, **WCR** = Wide Concrete Ramp, **CBL** = Single Lane Cobble, **SD** = Sand Launch, **TD** = Tide Dependent (launch and recover at higher tides), **EX** = Exposed to strong wave action, **4WD** = Four wheel drive recommended, **SM** = Small boats only (<20ft), **HL** = Hand launch of canoes and kayaks only, **RE** = Road end

Parking: **A** = Ample, **L** = Limited, **VL** = Very Limited, **N** = No Parking; **30** = Thirty Trailer Rigs Accommodated

New York State Department of Environmental Conservation ramps are free but may require registration.

All other ramps require a permit or day use fee.

Use the phone numbers provided to contact the appropriate entity to obtain a ramp use permit and verify hours and availability.



	NAME STREET	TOWN JURISDICTION	PHONE	WATERBODY	DESCRIPTION	PARKING	DOCK	RESTROOMS	WASHDOWN	PUMP/OUT	MARINA
1	<b>Bay Avenue Dock and Ramp</b> South Bay Avenue	<b>Eastport</b> Southampton	631-728-8585	<b>Moriches Bay</b> Seatuck Cove	SLC	L	●				
2	<b>Speonk Shore Road Launch Site</b> Speonk Shore Road	<b>Remsenburg</b> Southampton	631-728-8585	<b>Moriches Bay</b>	SD, RE HL	VL					
3	<b>Bay Crest Avenue Ramp</b> Bay Crest Avenue	<b>Westhampton</b> Southampton	631-728-8585	<b>Moriches Bay</b> Beaverdam Creek	SLC	VL					
4	<b>Westhampton Village Marina</b> Library Avenue	<b>Westhampton</b> Village of Westhampton	631-288-1654	<b>Moriches Bay</b> Moneybogue Bay	SLC	20	●	●			●
5	<b>Village of Quogue Recreation Area</b> Quogo Neck Lane	<b>Quogue</b> Village of Quogue	631-653-4498	<b>Quantuck Bay</b> Quantuck Canal	SLA	L					
6	<b>Penniman Creek Ramp</b> Quaquanantuck Lane	<b>Quogue</b> Village of Southampton	631-283-0247	<b>Shinnecock Bay</b> Penniman Creek	SLA 4WD	L					
7	<b>Bay Avenue Ramp</b> Bay Avenue	<b>East Quogue</b> Southampton	631-728-8585	<b>Shinnecock Bay</b> Weesuck Creek	SLC	L	●				
8	<b>Colonial Shores Resort and Marina</b> West Tiana Road	<b>Hampton Bays</b> Private-Day use fee	631-728-0011	<b>Shinnecock Bay</b> Tiana Bay	SLC, TD	A	●				●
9	<b>Corwin Lane Ramp</b> Corwin Lane	<b>Hampton Bays</b> Southampton	631-728-8585	<b>Shinnecock Bay</b> Tiana Bay	SLA, SM	6					
10	<b>Rampasture Road Launch Site</b> East Rampasture Road	<b>Springville</b> Southampton	631-728-8585	<b>Shinnecock Bay</b>	SD, RE HL	VL					

Description: **SLA** = Single Lane Asphalt, **SLC** = Single Lane Concrete, **MLC** = Multi-Lane Concrete Ramp, **WCR** = Wide Concrete Ramp, **CBL** = Single Lane Cobble, **SD** = Sand Launch, **TD** = Tide Dependent (launch and recover at higher tides), **EX** = Exposed to strong wave action, **4WD** = Four wheel drive recommended, **SM** = Small boats only (<20ft), **HL** = Hand launch of canoes and kayaks only, **RE** = Road end

Parking: **A** = Ample, **L** = Limited, **VL** = Very Limited, **N** = No Parking; **20** = Twenty Trailer Rigs Accommodated

New York State Department of Environmental Conservation ramps are free but may require registration.

All other ramps require a permit or day use fee.

Use the phone numbers provided to contact the appropriate entity to obtain a ramp use permit and verify hours and availability.



	NAME STREET	TOWN JURISDICTION	PHONE	WATERBODY	DESCRIPTION	PARKING	DOCK	RESTROOMS	WASHDOWN	PUMPOUT	MARINA
11	<b>Edward Warner Marine Park (Old Ponquogue Bridge)</b> Beach Road	<b>Hampton Bays</b> Southampton*	631-728-8585	<b>Shinnecock Bay</b>	SLC	16	●	●			
12	<b>Mill River Boat Works</b> Foster Avenue	<b>Hampton Bays</b> Private-Day use fee	631-728-6788	<b>Shinnecock Bay</b>	SLC	VL					●
13	<b>Shinnecock Road East Launch Site</b> Shinnecock Road (East extension)	<b>Ponquogue</b> Southampton	631-728-8585	<b>Shinnecock Bay</b>	SD, RE HL	VL					
14	<b>Argonne Road Ramp</b> Argonne Road (East end)	<b>Hampton Bays</b> Southampton	631-728-8585	<b>Shinnecock Bay</b>	SLC, SM 4WD	2					
15	<b>Red Creek Road Ramp</b> Red Creek Road	<b>Southport</b> Southampton	631-728-8585	<b>Great Peconic Bay</b> Red Creek Pond	SD, SM 4WD	VL	●				
16	<b>Birch Creek Road Ramp</b> Birch Creek Road	<b>Flanders</b> Southampton	631-728-8585	<b>Flanders Bay</b> Birch Creek	SD, SM 4WD	A					
17	<b>B &amp; E Marina</b> Bay Avenue	<b>Flanders</b> Private-Day use fee	631-727-8619	<b>Flanders Bay</b> Reeves Bay	SLC	A	●	●			●
18	<b>Strong's Marine</b> Flanders Road (Route 24)	<b>Flanders</b> Private-Day use fee	631-727-1028	<b>Flanders Bay</b> Reeves Bay	SLC, SM 4WD	A	●	●			●
19	<b>Point Road Ramp</b> Point Road	<b>Flanders</b> Southampton	631-728-8585	<b>Flanders Bay</b> Reeves Bay	SLC	20					

Description: **SLA** = Single Lane Asphalt, **SLC** = Single Lane Concrete, **MLC** = Multi-Lane Concrete Ramp, **WCR** = Wide Concrete Ramp, **CBL** = Single Lane Cobble, **SD** = Sand Launch, **TD** = Tide Dependent (launch and recover at higher tides), **EX** = Exposed to strong wave action, **4WD** = Four wheel drive recommended, **SM** = Small boats only (<20ft), **HL** = Hand launch of canoes and kayaks only, **RE** = Road end

Parking: **A** = Ample, **L** = Limited, **VL** = Very Limited, **N** = No Parking; **20** = Twenty Trailer Rigs Accommodated

New York State Department of Environmental Conservation ramps are free but may require registration.

All other ramps require a permit or day use fee.

Use the phone numbers provided to contact the appropriate entity to obtain a ramp use permit and verify hours and availability.

\*Non-Southampton residents can purchase a permit for this ramp at a discounted non-resident fee



	NAME STREET	TOWN JURISDICTION	PHONE	WATERBODY	DESCRIPTION	PARKING	DOCK	RESTROOMS	WASHDOWN	PUMPOUT	MARINA
1	<b>Peconic Road Ramp</b> Peconic Road South Extension	<b>Shinnecock Hills</b> Southampton	631-728-8585	<b>Shinnecock Bay</b>	SLC, SM	L					
2	<b>Inlet Road Ramp</b> Inlet Road	<b>Shinnecock Hills</b> Southampton	631-728-8585	<b>Great Peconic Bay</b> Cold Spring Pond	CBL, SM	L					
3	<b>Landing Road Launch Site</b> Landing Road off Shrubland	<b>Shinnecock Hills</b> Southampton	631-728-8585	<b>Great Peconic Bay</b> Cold Spring Pond	SD, SM	L					
4	<b>Seaplane Ramp</b> Little Neck Road	<b>Shinnecock Hills</b> Southampton	631-728-8585	<b>Shinnecock Bay</b> Old Fort Pond	MLC	15	●				
5	<b>Pennies Landing Ramp</b> Pennies Landing Road	<b>Southampton</b> Southampton	631-728-8585	<b>Shinnecock Bay</b> Heady Creek	SD, SM	L					
6	<b>Boatmans Lane Launch Site</b> Boatmans Lane	<b>Southampton</b> Southampton	631-728-8585	<b>Shinnecock Bay</b> Taylors Creek	SD, SM 4WD	VL					
7	<b>Barkers Island Road Launch Site</b> Barkers Island Road	<b>Shinnecock Hills</b> Southampton	631-728-8585	<b>Great Peconic Bay</b> Bullhead Bay	SD, SM 4WD	L					
8	<b>Bullhead Bay Ramp</b> West Neck Road	<b>Shinnecock Hills</b> Southampton	631-728-8585	<b>Great Peconic Bay</b> Bullhead Bay	SLC	L	●				
9	<b>West Neck Point Road End</b> West Neck Point Road	<b>Shinnecock Hills</b> Southampton	631-728-8585	<b>Great Peconic Bay</b> Little Sebonac Creek	SD, RE	N					
10	<b>Conscience Point Road Ramp</b> North Sea Road	<b>North Sea</b> Southampton	631-728-8585	<b>Little Peconic Bay</b> North Sea Harbor	SLA	25	●				

Description: **SLA** = Single Lane Asphalt, **SLC** = Single Lane Concrete, **MLC** = Multi-Lane Concrete Ramp, **WCR** = Wide Concrete Ramp, **CBL** = Single Lane Cobble, **SD** = Sand Launch, **TD** = Tide Dependent (launch and recover at higher tides), **EX** = Exposed to strong wave action, **4WD** = Four wheel drive recommended, **SM** = Small boats only (<20ft), **HL** = Hand launch of canoes and kayaks only, **RE** = Road end

Parking: **A** = Ample, **L** = Limited, **VL** = Very Limited, **N** = No Parking; **15** = Fifteen Trailer Rigs Accommodated

New York State Department of Environmental Conservation ramps are free but may require registration.

All other ramps require a permit or day use fee.

Use the phone numbers provided to contact the appropriate entity to obtain a ramp use permit and verify hours and availability.

	<b>NAME STREET</b>	<b>TOWN JURISDICTION</b>	<b>PHONE</b>	<b>WATERBODY</b>	<b>DESCRIPTION</b>	<b>PARKING</b>	<b>DOCK</b>	<b>RESTROOMS</b>	<b>WASHDOWN</b>	<b>PUMPOUT</b>	<b>MARINA</b>
11	<b>Maple Lane Ramp</b> Maple Lane	<b>Noyack</b> Southampton	631-728-8585	<b>Noyack Bay</b> Noyack Creek	SD, SM	VL					
12	<b>Cedar Point Ramp</b> Cedar Point Lane	<b>Sag Harbor</b> Southampton	631-728-8585	<b>Noyack Bay</b> Noyack Creek	SLA, SM	L					
13	<b>Pine Neck Avenue Ramp</b> Pine Neck Avenue	<b>Noyack</b> Southampton	631-728-8585	<b>Noyack Bay</b> Mill Creek	SLC	A	●				
14	<b>Cove Road Ramp</b> Cove Road	<b>Sag Harbor</b> Southampton	631-728-8585	<b>Shelter Island Sound</b> Sag Harbor	SLC, SM 4WD	VL					
15	<b>Amherst Road Launch Site</b> Amherst Road	<b>Sag Harbor</b> Village of Sag Harbor	631-725-2368	<b>Shelter Island Sound</b> Sag Harbor	CBL	VL					
16	<b>Bayview Drive Ramp</b> Bayview Drive East	<b>Sag Harbor</b> Southampton	631-728-8585	<b>Shelter Island Sound</b> Sag Harbor	SD	L					
17	<b>John Street Launch Site</b> John Street	<b>Sag Harbor</b> Village of Sag Harbor	631-725-2368	<b>Shelter Island Sound</b> Sag Harbor	CBL, HL	N					
18	<b>Rose Hill Road Ramp</b> Rose Hill Road	<b>Watermill</b> Southampton	631-728-8585	<b>Mecox Bay</b>	SLA, SM 4WD	VL					
19	<b>Mohawk Ave Launch Site</b> Mohawk Avenue	<b>Watermill</b> Southampton	631-728-8585	<b>Mecox Bay</b>	SD	VL					

Description: **SLA** = Single Lane Asphalt, **SLC** = Single Lane Concrete, **MLC** = Multi-Lane Concrete Ramp, **WCR** = Wide Concrete Ramp, **CBL** = Single Lane Cobble, **SD** = Sand Launch, **TD** = Tide Dependent (launch and recover at higher tides), **EX** = Exposed to strong wave action, **4WD** = Four wheel drive recommended, **SM** = Small boats only (<20ft), **HL** = Hand launch of canoes and kayaks only, **RE** = Road end


Parking: **A** = Ample, **L** = Limited, **VL** = Very Limited, **N** = No Parking; **15** = Fifteen Trailer Rigs Accommodated

New York State Department of Environmental Conservation ramps are free but may require registration.

All other ramps require a permit or day use fee.

Use the phone numbers provided to contact the appropriate entity to obtain a ramp use permit and verify hours and availability.

# East Hampton



Block Island Sound

Gardiners Bay

Gardiners Island

Montauk Point

Three Mile Harbor

Napeague Harbor

Lake Montauk

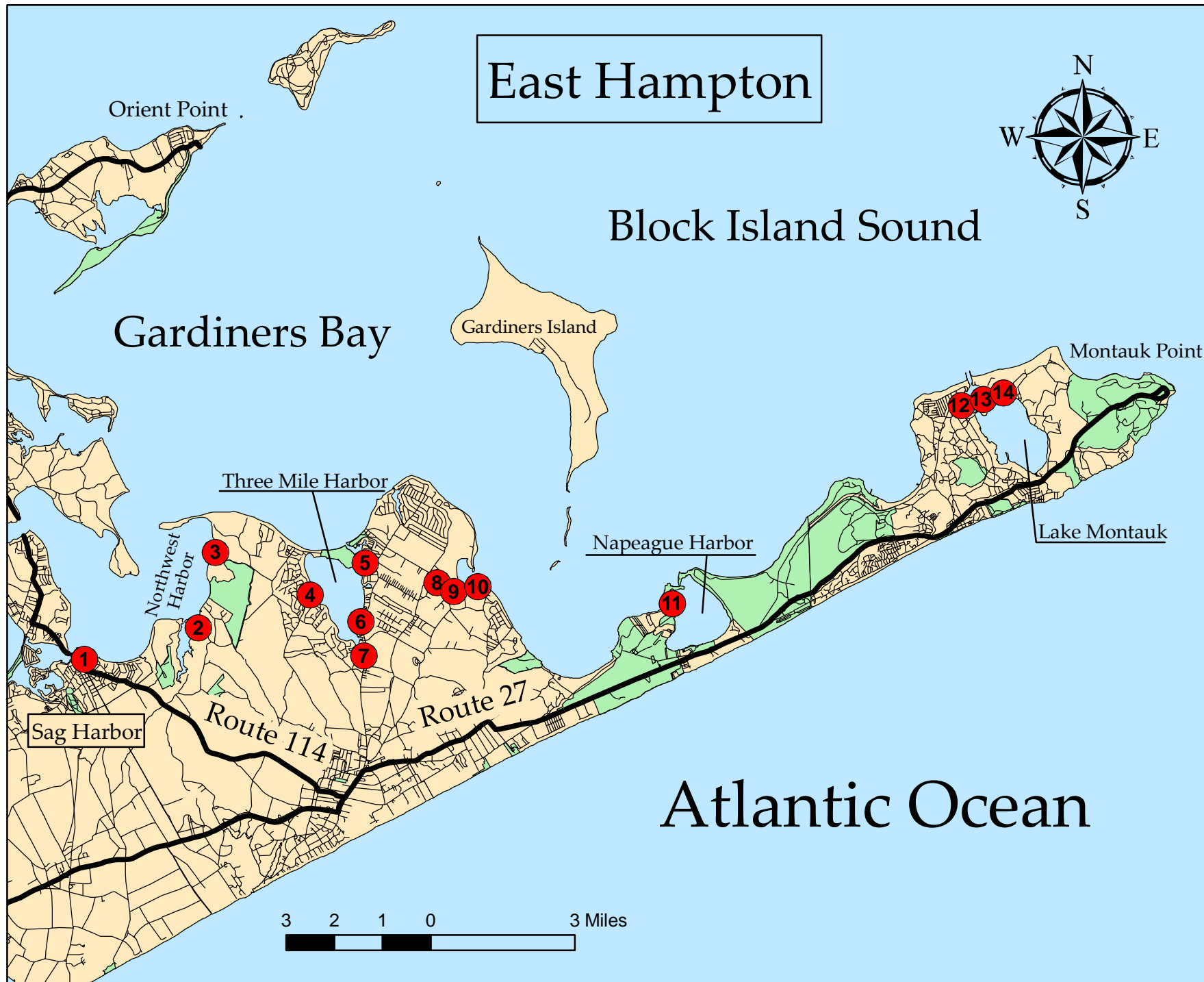
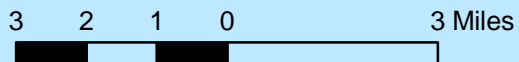
Northwest Harbor

Sag Harbor

Route 114

Route 27

Atlantic Ocean



	<b>NAME STREET</b>	<b>TOWN JURISDICTION</b>	<b>PHONE</b>	<b>WATERBODY</b>	<b>DESCRIPTION</b>	<b>PARKING</b>	<b>DOCK</b>	<b>RESTROOMS</b>	<b>WASHDOWN</b>	<b>PUMPOUT</b>	<b>MARINA</b>
1	<b>Village of Sag Harbor Ramp</b> Bay Street	<b>Sag Harbor</b> Village of Sag Harbor	631-725-2368 631-725-0740	<b>Shelter Island Sound</b> Sag Harbor	SLC	VL	●				●
2	<b>Northwest Harbor Park</b> Northwest Landing Road	<b>East Hampton</b> Suffolk County Parks	631-854-4980	<b>Northwest Harbor</b> Northwest Creek	SLC, SM	A	●				
3	<b>Alewive Brook Road Ramp</b> Alewife Brook Road	<b>East Hampton</b> East Hampton	631-324-4142	<b>Gardiners Bay</b> Northwest Harbor	SLC, SM	L					
4	<b>Hands Creek Ramp</b> Hands Creek Road	<b>East Hampton</b> East Hampton	631-324-4142	<b>Gardiners Bay</b> Three Mile Harbor	SLC, SM	L					
5	<b>Gann Road/Commercial Dock</b> Gann Road	<b>Three Mile Harbor</b> East Hampton	631-324-4142	<b>Gardiners Bay</b> Three Mile Harbor	MLC	L	●				
6	<b>Will Curl Highway Launch Site</b> Will Curl Highway	<b>Three Mile Harbor</b> East Hampton	631-324-4142	<b>Gardiners Bay</b> Three Mile Harbor	CBL, SD 4WD	VL					
7	<b>Head of Three Mile Harbor Dock</b> Three Mile Harbor Road	<b>Three Mile Harbor</b> East Hampton	631-324-4142	<b>Gardiners Bay</b> Three Mile Harbor	WCR	L	●	●			

Description: **SLA** = Single Lane Asphalt, **SLC** = Single Lane Concrete, **MLC** = Multi-Lane Concrete Ramp, **WCR** = Wide Concrete Ramp, **CBL** = Single Lane Cobble, **SD** = Sand Launch, **TD** = Tide Dependent (launch and recover at higher tides), **EX** = Exposed to strong wave action, **4WD** = Four wheel drive recommended, **SM** = Small boats only (<20ft), **HL** = Hand launch of canoes and kayaks only, **RE** = Road end

Parking: **A** = Ample, **L** = Limited, **VL** = Very Limited, **N** = No Parking; **25** = Twenty-Five Trailer Rigs Accommodated

New York State Department of Environmental Conservation ramps are free but may require registration.

All other ramps require a permit or day use fee.

Use the phone numbers provided to contact the appropriate entity to obtain a ramp use permit and verify hours and availability.

	NAME STREET	TOWN JURISDICTION	PHONE	WATERBODY	DESCRIPTION	PARKING	DOCK	RESTROOMS	WASHDOWN	PUMPOUT	MARINA
8	Shipyard Lane Launching Ramp Shipyard Road	Springs East Hampton	631-324-4142	Napeague Bay Accabonac Harbor	SLC, SM	L					
9	Landing Lane Launching Ramp Landing Lane	Springs East Hampton	631-324-4142	Napeague Bay Accabonac Harbor	SLC, SM TD	L					
10	Louse Point Ramp Louse Point Road	Springs East Hampton	631-324-4142	Napeague Bay Accabonac Harbor	WCR, SM 4WD	A					
11	Lazy Point Launching Ramp Shore Road	Napeague East Hampton	631-324-4142	Napeague Bay Napeague Harbor	WCR, SM	L					
12	West Lake Launching Ramp West Lake Drive/Duryea Avenue	Montauk East Hampton	631-324-4142	Block Island Sound Lake Montauk	MLC	25	●				
13	Montauk Yacht Club Star Island Road	Montauk Private-Day Use Fee	631-668-3100	Block Island Sound Lake Montauk	SLC, TD	A	●	●			●
14	Gone Fishing Marina East Lake Drive	Montauk Private-Day Use Fee	631-668-3232	Block Island Sound Lake Montauk	SLC	A	●	●			●

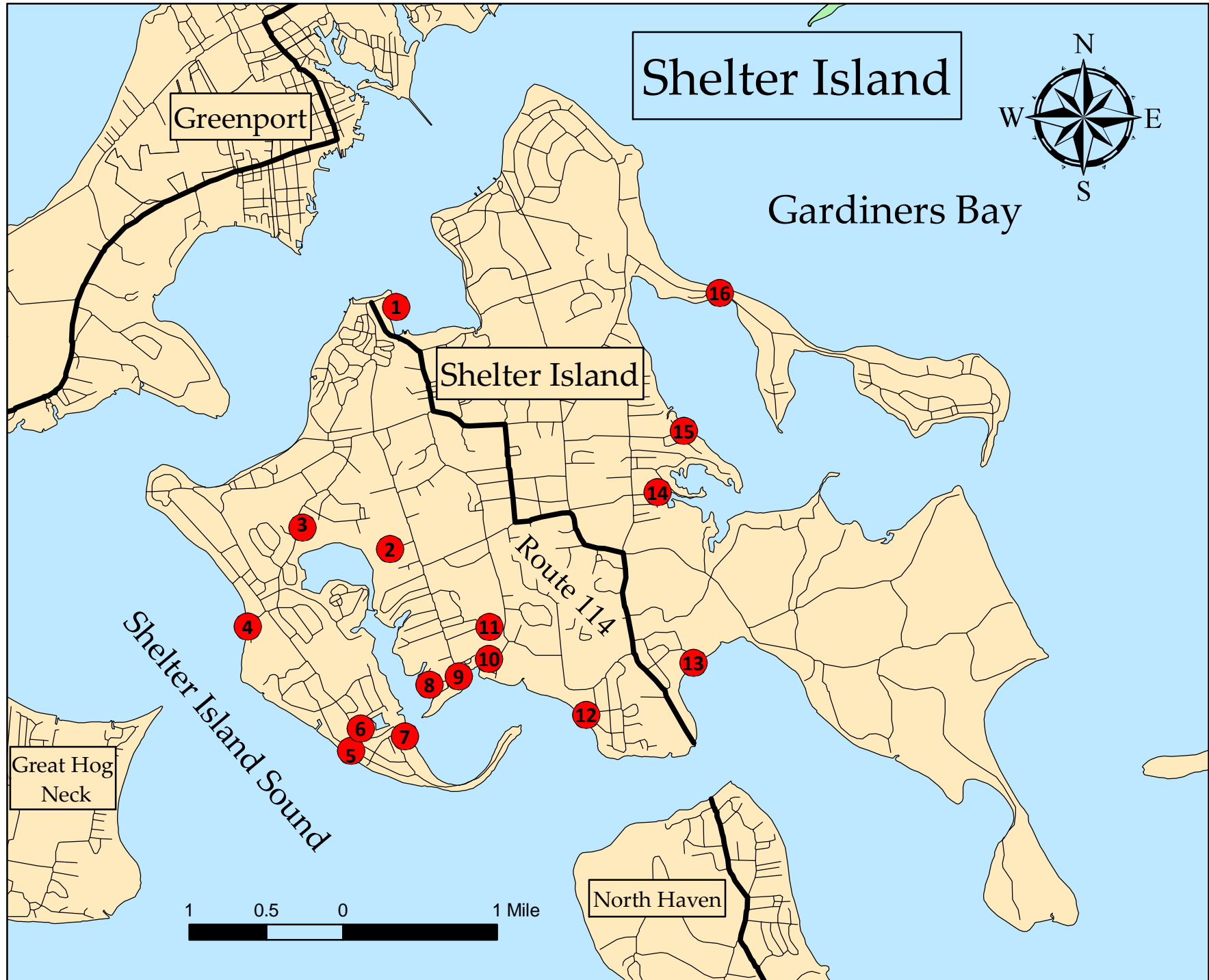
Description: **SLA** = Single Lane Asphalt, **SLC** = Single Lane Concrete, **MLC** = Multi-Lane Concrete Ramp, **WCR** = Wide Concrete Ramp, **CBL** = Single Lane Cobble, **SD** = Sand Launch, **TD** = Tide Dependent (launch and recover at higher tides), **EX** = Exposed to strong wave action, **4WD** = Four wheel drive recommended, **SM** = Small boats only (<20ft), **HL** = Hand launch of canoes and kayaks only, **RE** = Road end

Parking: **A** = Ample, **L** = Limited, **VL** = Very Limited, **N** = No Parking; **25** = Twenty-Five Trailer Rigs Accommodated

New York State Department of Environmental Conservation ramps are free but may require registration.

All other ramps require a permit or day use fee.

Use the phone numbers provided to contact the appropriate entity to obtain a ramp use permit and verify hours and availability.





	NAME STREET	TOWN JURISDICTION	PHONE	WATERBODY	DESCRIPTION	PARKING	DOCK	RESTROOMS	WASHDOWN	PUMPOUT	MARINA
1	<b>Shelter Island Yacht Club</b> Chequit Avenue	<b>Shelter Island Heights</b> Shelter Island	631-749-0291	<b>Shelter Island Sound</b> Dering Harbor	SLC	L	•	•			
2	<b>Daniel Lord Road Ramp</b> Daniel Lord Road	<b>Shelter Island</b> Shelter Island	631-749-0291	<b>Shelter Island Sound</b> West Neck Bay	SLC SM	8					
3	<b>West Neck Road Ramp (Cackle Hill)</b> West Neck Road	<b>Shelter Island Heights</b> Shelter Island	631-749-0291	<b>Shelter Island Sound</b> West Neck Bay	SLC SM	3					
4	<b>Bootleggers Alley Ramp</b> Bootleggers Alley	<b>Shelter Island Heights</b> Shelter Island	631-749-0291	<b>Shelter Island Sound</b> Southhold Bay	SLC	4					
5	<b>North Brander/Peconic Ramp</b> North Brander Parkway at Peconic	<b>Shelter Island Heights</b> Shelter Island	631-749-0291	<b>Shelter Island Sound</b> Silver Beach Lagoon	SLC SM	VL					
6	<b>Brander Parkway Ramp (Flagpole)</b> Brander Parkway	<b>Shelter Island Heights</b> Shelter Island	631-749-0291	<b>Shelter Island Sound</b> West Neck Bay	SLC	10					
7	<b>North Silver Beach Road Ramp</b> North Silver Beach Road	<b>Shelter Island Heights</b> Shelter Island	631-749-0291	<b>Shelter Island Sound</b> West Neck Harbor	SLC SM	4					
8	<b>Simpson Road Ramp</b> Simpson Road	<b>Shelter Island</b> Shelter Island	631-749-0291	<b>Shelter Island Sound</b> West Neck Harbor	SLC SM	4					

Description: **SLA** = Single Lane Asphalt, **SLC** = Single Lane Concrete, **MLC** = Multi-Lane Concrete Ramp, **WCR** = Wide Concrete Ramp, **CBL** = Single Lane Cobble, **SD** = Sand Launch, **TD** = Tide Dependent (launch and recover at higher tides), **EX** = Exposed to strong wave action, **4WD** = Four wheel drive recommended, **SM** = Small boats only (<20ft), **HL** = Hand launch of canoes and kayaks only, **RE** = Road end

Parking: **A** = Ample, **L** = Limited, **VL** = Very Limited, **N** = No Parking; **4** = Four Trailer Rigs Accommodated

New York State Department of Environmental Conservation ramps are free but may require registration.

All other ramps require a permit or day use fee.

Use the phone numbers provided to contact the appropriate entity to obtain a ramp use permit and verify hours and availability.

	<b>NAME STREET</b>	<b>TOWN JURISDICTION</b>	<b>PHONE</b>	<b>WATERBODY</b>	<b>DESCRIPTION</b>	<b>PARKING</b>	<b>DOCK</b>	<b>RESTROOMS</b>	<b>WASHDOWN</b>	<b>PUMPOUT</b>	<b>MARINA</b>
9	<b>Menantic Road Ramp</b> Menantic Road	<b>Shelter Island</b> Shelter Island	631-749-0291	<b>Shelter Island Sound</b> West Neck Harbor	SLA	N					
10	<b>Tarkettle Road Ramp</b> Tarkettle Road	<b>Shelter Island</b> Shelter Island	631-749-0291	<b>Shelter Island Sound</b> Menantic Creek	SLC SM	3					
11	<b>Dickerson Drive Ramp</b> Dickerson Drive	<b>Shelter Island</b> Shelter Island	631-749-0291	<b>Shelter Island Sound</b> West Neck Creek	SLC	N					
12	<b>Heron Lane Ramp</b> Heron Lane	<b>Shelter Island</b> Shelter Island	631-749-0291	<b>Shelter Island Sound</b>	SLC 4WD	N					
13	<b>Thompson Road Ramp</b> Thompson Road	<b>Shelter Island</b> Shelter Island	631-749-0291	<b>Shelter Island Sound</b> Smith Cove	SLC SM	4					
14	<b>Congdon Road Town Dock and Ramp</b> Congdon Road	<b>Shelter Island</b> Shelter Island	631-749-0291	<b>Gardiners Bay</b> Coecles Harbor	SLC SM	15	●				
15	<b>Burns Road Ramp</b> Burns Road/County Road 117	<b>Shelter Island</b> Shelter Island	631-749-0291	<b>Gardiners Bay</b> Coecles Harbor	SLC	10					
16	<b>Ram Island Drive Ramp</b> West Harbor Bay Road	<b>Shelter Island</b> Shelter Island	631-749-0291	<b>Gardiners Bay</b> Coecles Harbor	SLC	VL					


Description: **SLA** = Single Lane Asphalt, **SLC** = Single Lane Concrete, **MLC** = Multi-Lane Concrete Ramp, **WCR** = Wide Concrete Ramp, **CBL** = Single Lane Cobble, **SD** = Sand Launch, **TD** = Tide Dependent (launch and recover at higher tides), **EX** = Exposed to strong wave action, **4WD** = Four wheel drive recommended, **SM** = Small boats only (<20ft), **HL** = Hand launch of canoes and kayaks only, **RE** = Road end

Parking: **A** = Ample, **L** = Limited, **VL** = Very Limited, **N** = No Parking; **4** = Four Trailer Rigs Accommodated

New York State Department of Environmental Conservation ramps are free but may require registration.

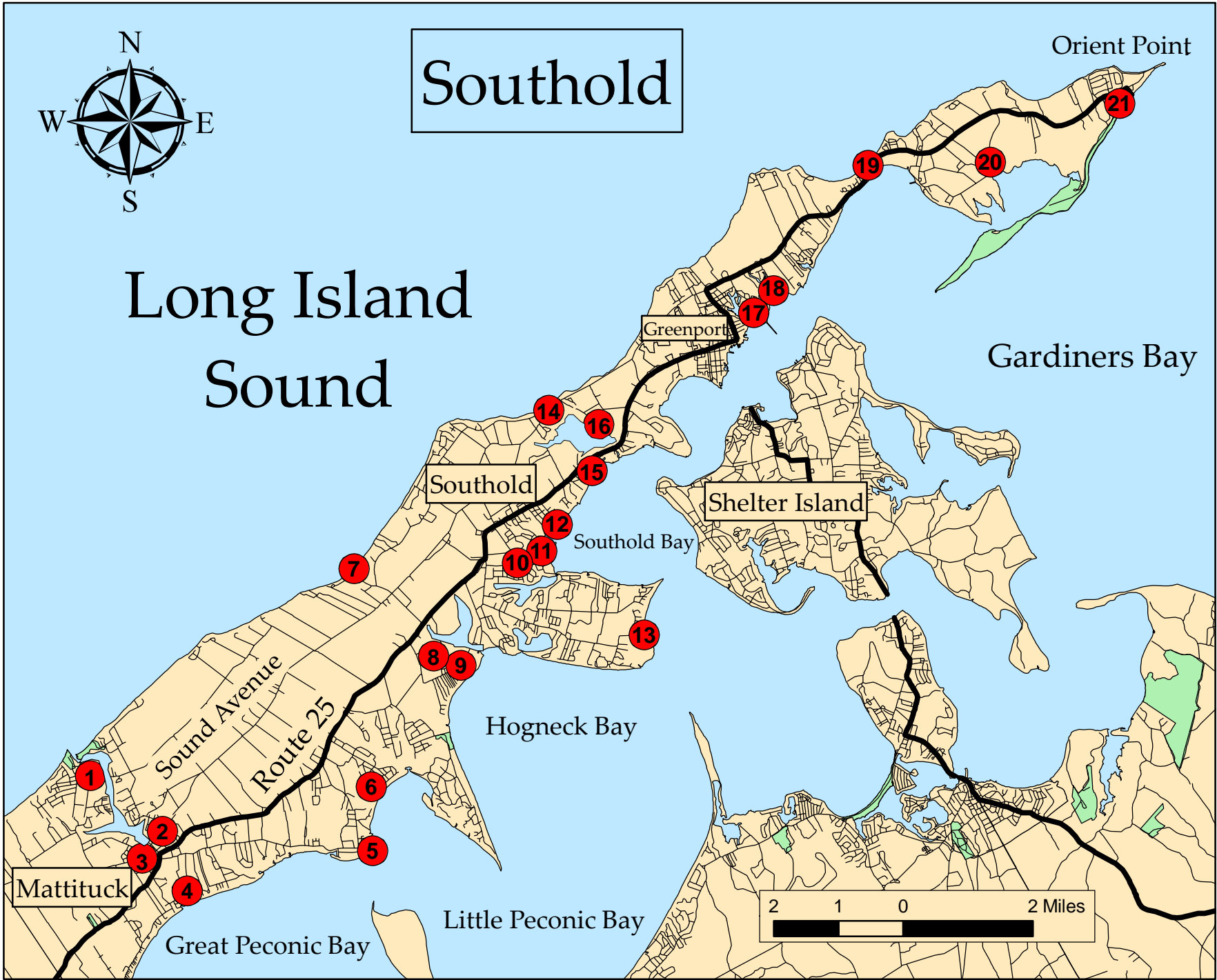
All other ramps require a permit or day use fee.

Use the phone numbers provided to contact the appropriate entity to obtain a ramp use permit and verify hours and availability.



# Southold

## Long Island Sound



Orient Point

Gardiners Bay

Greenport

Southold

Shelter Island


Southold Bay

Hogueck Bay

Mattituck

Great Peconic Bay

Little Peconic Bay



	<b>NAME STREET</b>	<b>TOWN JURISDICTION</b>	<b>PHONE</b>	<b>WATERBODY</b>	<b>DESCRIPTION</b>	<b>PARKING</b>	<b>DOCK</b>	<b>RESTROOMS</b>	<b>WASHDOWN</b>	<b>PUMPOUT</b>	<b>MARINA</b>
1	<b>Mattituck Creek Access Site</b> Naugles Road	<b>Mattituck</b> NYSDEC	631-444-0438	<b>Long Island Sound</b> Mattituck Creek	SLC	22	●	●			
2	<b>Mattituck Creek Boat Ramp</b> County Road 48/Middle Road	<b>Mattituck</b> Southold	631-765-1800	<b>Long Island Sound</b> Mattituck Creek	SLC	A					
3	<b>Mattituck Village Boat Ramp</b> County Road 48/Middle Road	<b>Mattituck</b> Village of Mattituck	631-765-1800	<b>Long Island Sound</b> Mattituck Creek	SLC	A	●	●			
4	<b>Strong's Marine</b> Camp Mineola Road	<b>Mattituck</b> Private-Day use fee	631-727-1028	<b>Great Peconic Bay</b> James Creek	SLC	L	●				●
5	<b>New Suffolk Boat Ramp</b> First Avenue	<b>New Suffolk</b> Southold	631-765-1800	<b>Little Peconic Bay</b> Cutchogue Harbor	SLC, SM	A	●	●			
6	<b>Cutchogue Harbor Marina, Inc.</b> West Creek Avenue	<b>Cutchogue</b> Private-Day use fee	631-734-6993	<b>Little Peconic Bay</b> Wickham Creek	SLC	A					●
7	<b>Goldsmiths Inlet</b> Mill Road	<b>Southold</b> Southold	631-765-1800	<b>Long Island Sound</b>	SD, SM 4WD	A					
8	<b>Wells Road Ramp</b> Wells Road	<b>Peconic</b> Southold	631-765-1800	<b>Hog Neck Bay</b> Richmond Creek	SD, SM TD	VL					
9	<b>Parkers Landing</b> Parkers Landing Road	<b>Peconic</b> Southold	631-765-1800	<b>Hog Neck Bay</b> Richmond Creek	SLC	VL					
10	<b>Gagens Landing</b> Gagens Landing Road	<b>Southold</b> Southold	631-765-1800	<b>Southold Bay</b> Goose Creek	SLC, SM	L					
11	<b>Pine Neck Road Ramp</b> Pine Neck Road	<b>Southold</b> Southold	631-765-1800	<b>Southold Bay</b> Jockeys Creek	MLC SM	L					

Description: **SLA** = Single Lane Asphalt, **SLC** = Single Lane Concrete, **MLC** = Multi-Lane Concrete Ramp, **WCR** = Wide Concrete Ramp, **CBL** = Single Lane Cobble, **SD** = Sand Launch, **TD** = Tide Dependent (launch and recover at higher tides), **EX** = Exposed to strong wave action, **4WD** = Four wheel drive recommended, **SM** = Small boats only (<20ft), **HL** = Hand launch of canoes and kayaks only, **RE** = Road end

Parking: **A** = Ample, **L** = Limited, **VL** = Very Limited, **N** = No Parking; **22** = Twenty-Two Trailer Rigs Accommodated

New York State Department of Environmental Conservation ramps are free but may require registration.

All other ramps require a permit or day use fee.

Use the phone numbers provided to contact the appropriate entity to obtain a ramp use permit and verify hours and availability.

	NAME STREET	TOWN JURISDICTION	PHONE	WATERBODY	DESCRIPTION	PARKING	DOCK	RESTROOMS	WASHDOWN	PUMPOUT	MARINA
12	<b>Founders Landing Boat Ramp</b> Terry Lane	<b>Southold</b> Southold	631-765-1800	<b>Southold Bay</b> Shelter Island Sound	SLA	VL					
13	<b>Cedar Beach Ramp</b> Cedar Beach Road	<b>Southold</b> Southold	631-765-1800	<b>Shelter Island Sound</b>	SLC, TD	A					
14	<b>Town Beach</b> County Road 48	<b>Southold</b> Southold	631-765-1800	<b>Long Island Sound</b>	SD, SM 4WD	L		•			
15	<b>Port of Egypt Marine</b> Main Road	<b>Southold</b> Private-Day use fee	631-765-2445	<b>Southold Bay</b>	MLC	L	•				•
16	<b>Hashamomuck Pond Ramp</b> Bay View Avenue	<b>Greenport</b> Southold	631-765-1800	<b>Hashamomuck Pond</b>	SLC	4					
17	<b>Beach Road Boat Ramp</b> Beach Road	<b>Greenport</b> Southold	631-765-1800	<b>Orient Harbor</b> Stirling Basin	SLC, SM	L					
18	<b>Norman Klipp Marine Park</b> Manhasset Avenue	<b>Greenport</b> Southold	631-765-1800	<b>Orient Harbor</b> Gull Pond	MLC	A	•	•			
19	<b>Oysterponds Boat Launch Site</b> Main Road	<b>East Marion</b> NYSDEC	631-444-0438	<b>Long Island Sound</b>	SLC, SM EX	24					
20	<b>Narrow River Road Ramp</b> Narrow River Road	<b>Orient</b> Southold	631-765-1800	<b>Orient Harbor</b> Hallock Bay	WCR	A					
21	<b>Orient By-The-Sea Marina</b> Main Road	<b>Orient</b> Private-Day use fee	631-324-2424	<b>Gardiners Bay</b>	SLC	A					•

Description: **SLA** = Single Lane Asphalt, **SLC** = Single Lane Concrete, **MLC** = Multi-Lane Concrete Ramp, **WCR** = Wide Concrete Ramp, **CBL** = Single Lane Cobble, **SD** = Sand Launch, **TD** = Tide Dependent (launch and recover at higher tides), **EX** = Exposed to strong wave action, **4WD** = Four wheel drive recommended, **SM** = Small boats only (<20ft), **HL** = Hand launch of canoes and kayaks only, **RE** = Road end

Parking: **A** = Ample, **L** = Limited, **VL** = Very Limited, **N** = No Parking; **24** = Twenty-Two Trailer Rigs Accommodated


New York State Department of Environmental Conservation ramps are free but may require registration.

All other ramps require a permit or day use fee.

Use the phone numbers provided to contact the appropriate entity to obtain a ramp use permit and verify hours and availability.

# Riverhead

## Long Island Sound



	<b>NAME STREET</b>	<b>TOWN JURISDICTION</b>	<b>PHONE</b>	<b>WATERBODY</b>	<b>DESCRIPTION</b>	<b>PARKING</b>	<b>DOCK</b>	<b>RESTROOMS</b>	<b>WASHDOWN</b>	<b>PUMPOUT</b>	<b>MARINA</b>
1	<b>Creek Road Ramp</b> Creek Road	<b>Wading River</b> Riverhead	631-727-5744	<b>Long Island Sound</b> Wading River Creek	SLC, SM TD	L					
2	<b>Edwards Avenue</b> Edwards Avenue	<b>Baiting Hollow</b> Riverhead	631-727-5744	<b>Long Island Sound</b>	SD, EX 4WD	L					
3	<b>Iron Pier Beach</b> Pier Avenue	<b>Northville</b> Riverhead	631-727-5744	<b>Long Island Sound</b>	MLC EX	15	•	•			
4	<b>Corwell Avenue</b> Corwell Avenue	<b>Riverhead</b> Riverhead	631-727-5744	<b>Flanders Bay</b> Peconic River	CBL, RE	L					
5	<b>South Jamesport Boat Ramp</b> Peconic Bay Boulevard	<b>South Jamesport</b> Riverhead*	631-727-5744	<b>Great Peconic Bay</b> East Creek	MLC	46	•				•

Description: **SLA** = Single Lane Asphalt, **SLC** = Single Lane Concrete, **MLC** = Multi-Lane Concrete Ramp, **WCR** = Wide Concrete Ramp, **CBL** = Single Lane Cobble, **SD** = Sand Launch, **TD** = Tide Dependent (launch and recover at higher tides), **EX** = Exposed to strong wave action, **4WD** = Four wheel drive recommended, **SM** = Small boats only (<20ft), **HL** = Hand launch of canoes and kayaks only, **RE** = Road end

Parking: **A** = Ample, **L** = Limited, **VL** = Very Limited, **N** = No Parking; **15** = Fifteen Trailer Rigs Accommodated

New York State Department of Environmental Conservation ramps are free but may require registration.


All other ramps require a permit or day use fee.

Use the phone numbers provided to contact the appropriate entity to obtain a ramp use permit and verify hours and availability.

\*Non-Riverhead residents can purchase a permit for this ramp at a discounted non-resident price

# Northern Brookhaven

# Long Island Sound



Old Field Pt.

Crane Neck Pt.

Port Jefferson Harbor

Mt. Sinai Harbor

Mt. Sinai

Port Jefferson

Stony Brook

Stony Brook Harbor

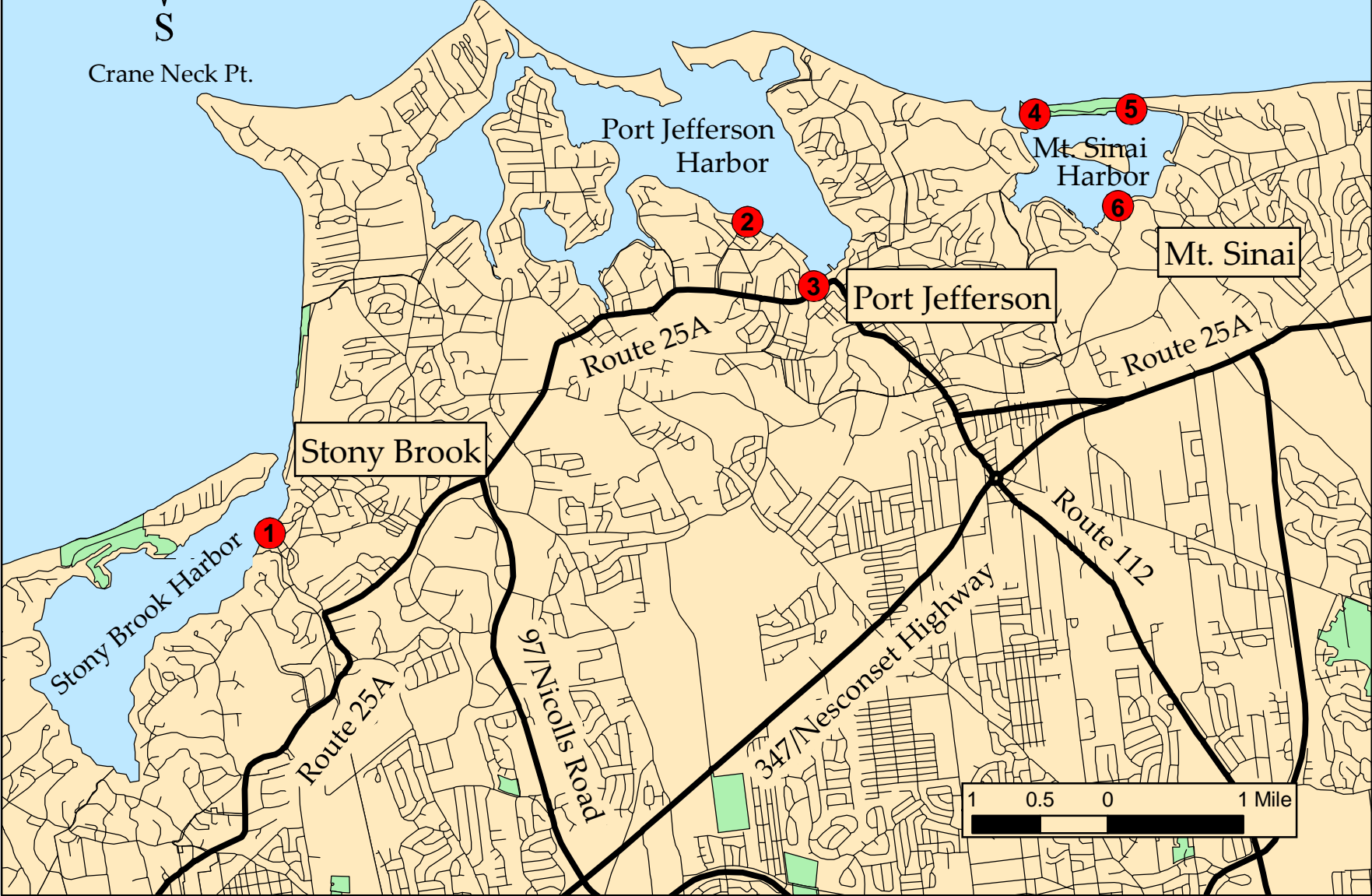
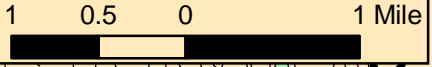
Route 25A

Route 25A

Route 112

97/Nicolls Road

347/Nesconset Highway





	<b>NAME STREET</b>	<b>TOWN JURISDICTION</b>	<b>PHONE</b>	<b>WATERBODY</b>	<b>DESCRIPTION</b>	<b>PARKING</b>	<b>DOCK</b>	<b>RESTROOMS</b>	<b>WASHDOWN</b>	<b>PUMPOUT</b>	<b>MARINA</b>
1	<b>Stony Brook Beach Ramp</b> Shore Road	<b>Stony Brook</b> Brookhaven	631-451-6100	<b>Long Island Sound</b> Stony Brook Harbor	WCR	17	•	•			•
2	<b>Village of Poquott Ramp</b> Washington Avenue	<b>Setauket</b> Village of Poquott	631-476-4043	<b>Long Island Sound</b> Port Jefferson Harbor	CBL, TD 4WD, SM	VL		•			
3	<b>Port Jefferson Boat Ramp</b> Route 25A	<b>Port Jefferson</b> Brookhaven	631-451-6100	<b>Long Island Sound</b> Port Jefferson Harbor	MLC	75	•	•			•
4	<b>Mount Sinai Marina</b> Harbor Beach Road	<b>Mount Sinai</b> Private-Day Use Fee	631-928-0199	<b>Long Island Sound</b> Mount Sinai Harbor	SLC	L	•				•
5	<b>Cedar Beach Park</b> Harbor Beach Road	<b>Mount Sinai</b> Brookhaven	631-451-6100	<b>Long Island Sound</b> Mount Sinai Harbor	MLC	75	•	•	•	•	•
6	<b>Shore Road Ramp</b> Shore Road	<b>Mount Sinai</b> Brookhaven	631-451-6100	<b>Long Island Sound</b> Mount Sinai Harbor	CBL, TD 4WD, SM	VL					


Description: **SLA** = Single Lane Asphalt, **SLC** = Single Lane Concrete, **MLC** = Multi-Lane Concrete Ramp, **WCR** = Wide Concrete Ramp, **CBL** = Single Lane Cobble, **SD** = Sand Launch, **TD** = Tide Dependent (launch and recover at higher tides), **EX** = Exposed to strong wave action, **4WD** = Four wheel drive recommended, **SM** = Small boats only (<20ft), **HL** = Hand launch of canoes and kayaks only, **RE** = Road end

Parking: **A** = Ample, **L** = Limited, **VL** = Very Limited, **N** = No Parking; **17** = Seventeen Trailer Rigs Accommodated

New York State Department of Environmental Conservation ramps are free but may require registration.

All other ramps require a permit or day use fee.

Use the phone numbers provided to contact the appropriate entity to obtain a ramp use permit and verify hours and availability.



# Smithtown

## Long Island Sound



	<b>NAME STREET</b>	<b>TOWN JURISDICTION</b>	<b>PHONE</b>	<b>WATERBODY</b>	<b>DESCRIPTION</b>	<b>PARKING</b>	<b>DOCK</b>	<b>RESTROOMS</b>	<b>WASHDOWN</b>	<b>PUMPOUT</b>	<b>MARINA</b>
1	<b>Nissequogue River Boat Ramp</b> Old Dock Road	<b>Kings Park</b> Smithtown	631-360-7533	<b>Long Island Sound</b> Nissequogue River	MLC	125	•	•	•		
2	<b>Otto Schubert Boat Ramp</b> East Long Beach Road	<b>Nissequogue</b> Smithtown	631-360-7533	<b>Long Island Sound</b> Stony Brook Harbor	MLC	40	•	•	•	•	
3	<b>Long Beach Town Marina</b> Long Beach Road	<b>Nissequogue</b> Smithtown	631-360-7533	<b>Long Island Sound</b> Stony Brook Harbor	MLC	A	•	•	•	•	•

Description: **SLA** = Single Lane Asphalt, **SLC** = Single Lane Concrete, **MLC** = Multi-Lane Concrete Ramp, **WCR** = Wide Concrete Ramp, **CBL** = Single Lane Cobble, **SD** = Sand Launch, **TD** = Tide Dependent (launch and recover at higher tides), **EX** = Exposed to strong wave action, **4WD** = Four wheel drive recommended, **SM** = Small boats only (<20ft), **HL** = Hand launch of canoes and kayaks only, **RE** = Road end

Parking: **A** = Ample, **L** = Limited, **VL** = Very Limited, **N** = No Parking; 125 = One Hundred and Twenty-Five Trailer Rigs Accommodated

New York State Department of Environmental Conservation ramps are free but may require registration.


All other ramps require a permit or day use fee.

Use the phone numbers provided to contact the appropriate entity to obtain a ramp use permit and verify hours and availability.



Huntington

Long Island Sound



Eatons Neck

Lloyd Neck

Crab Meadow Park

Northport Bay

Huntington Bay

Northport

Cold Spring Harbor

Huntington Harbor

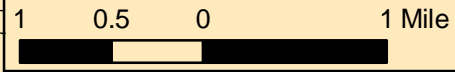
Northport Hbr

Centerport

Huntington

Route 25A

New York Ave



	<b>NAME STREET</b>	<b>TOWN JURISDICTION</b>	<b>PHONE</b>	<b>WATERBODY</b>	<b>DESCRIPTION</b>	<b>PARKING</b>	<b>DOCK</b>	<b>RESTROOMS</b>	<b>WASHDOWN</b>	<b>PUMPOUT</b>	<b>MARINA</b>
1	<b>Cold Spring Harbor Boat Ramp</b> Route 25A/Harbor Road	<b>Cold Spring Harbor</b> Huntington	631-893-2100	<b>Long Island Sound</b> Cold Spring Harbor	SLC, TD	12	•	•	•		
2	<b>Mill Dam Marina</b> Mill Dam Road	<b>Huntington</b> Huntington	631-893-2100	<b>Long Island Sound</b> Huntington Harbor	MLC	40	•				•
3	<b>Prices Bend Hobart Beach Ramp</b> Birmingham Drive (End)	<b>Northport</b> Huntington	631-893-2100	<b>Long Island Sound</b> Northport Bay	MLC	65	•	•			
4	<b>Scudder Beach</b> Beach Road to Ketchum Place	<b>Northport</b> Huntington	631-893-2100	<b>Long Island Sound</b> Northport Harbor	SLC	N		•			
5	<b>Asharoken Beach Ramp</b> Eatons Neck Road	<b>Northport</b> Huntington	631-893-2100	<b>Long Island Sound</b> Northport Bay	SLC	54		•			
6	<b>Soundview Ramp</b> Eatons Neck Road	<b>Northport</b> Huntington	631-893-2100	<b>Long Island Sound</b> Northport Basin	MLC	90	•	•			

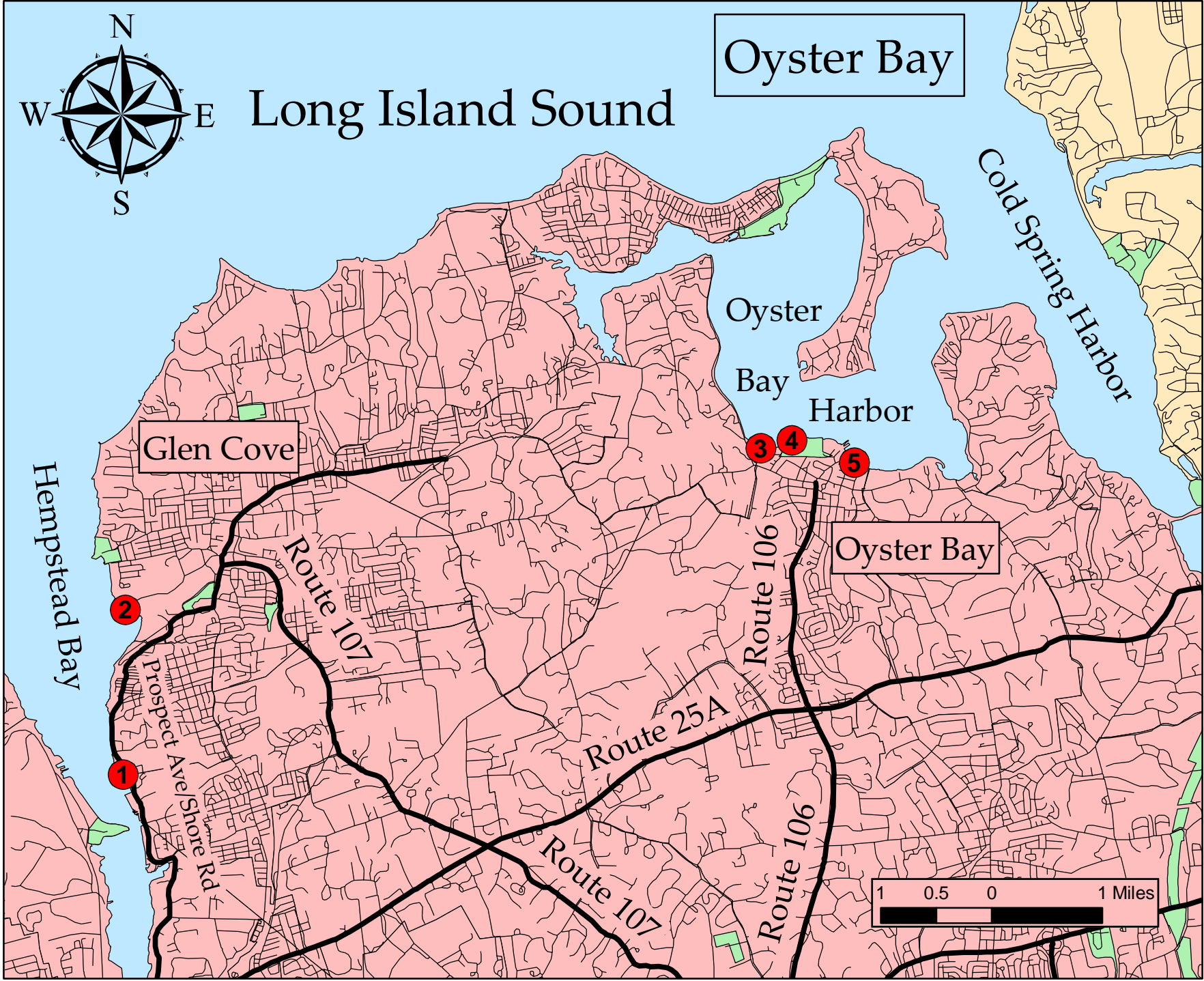
Description: **SLA** = Single Lane Asphalt, **SLC** = Single Lane Concrete, **MLC** = Multi-Lane Concrete Ramp, **WCR** = Wide Concrete Ramp, **CBL** = Single Lane Cobble, **SD** = Sand Launch, **TD** = Tide Dependent (launch and recover at higher tides), **EX** = Exposed to strong wave action, **4WD** = Four wheel drive recommended, **SM** = Small boats only (<20ft), **HL** = Hand launch of canoes and kayaks only, **RE** = Road end

Parking: **A** = Ample, **L** = Limited, **VL** = Very Limited, **N** = No Parking; **12** = Twelve Trailer Rigs Accommodated

New York State Department of Environmental Conservation ramps are free but may require registration.

All other ramps require a permit or day use fee.

Use the phone numbers provided to contact the appropriate entity to obtain a ramp use permit and verify hours and availability.



	<b>NAME STREET</b>	<b>TOWN JURISDICTION</b>	<b>PHONE</b>	<b>WATERBODY</b>	<b>DESCRIPTION</b>	<b>PARKING</b>	<b>DOCK</b>	<b>RESTROOMS</b>	<b>WASHDOWN</b>	<b>PUMPOUT</b>	<b>MARINA</b>
1	<b>Tappan Beach Ramp</b> Prospect Avenue	<b>Glenwood Landing</b> Oyster Bay	516-674-7100	<b>Long Island Sound</b> Hempstead Harbor	MLC, TD	30	●	●			
2	<b>Garveys Point Ramp</b> Garveys Point Road	<b>Glen Cove</b> City of Glen Cove	516-671-4263	<b>Long Island Sound</b> Hempstead Bay	SLC	L	●	●			
3	<b>Old Jakobsons Shipyard Boat Ramp</b> West End Avenue	<b>Oyster Bay</b> NYSDEC	631-444-0438	<b>Long Island Sound</b> Oyster Bay Harbor	SLC	20	●				
4	<b>Theodore Roosevelt Park</b> Larrabee Avenue	<b>Oyster Bay</b> Oyster Bay	516-624-6202	<b>Long Island Sound</b> Oyster Bay Harbor	MLC	90	●	●	●	●	
5	<b>Ships Point Road End</b> Ships Point Lane	<b>Oyster Bay</b> Oyster Bay	516-797-4110	<b>Long Island Sound</b> Oyster Bay Harbor	SLC, TD RE	N					

Description: **SLA** = Single Lane Asphalt, **SLC** = Single Lane Concrete, **MLC** = Multi-Lane Concrete Ramp, **WCR** = Wide Concrete Ramp, **CBL** = Single Lane Cobble, **SD** = Sand Launch, **TD** = Tide Dependent (launch and recover at higher tides), **EX** = Exposed to strong wave action, **4WD** = Four wheel drive recommended, **SM** = Small boats only (<20ft), **HL** = Hand launch of canoes and kayaks only, **RE** = Road end

Parking: **A** = Ample, **L** = Limited, **VL** = Very Limited, **N** = No Parking; **20** = Twenty Trailer Rigs Accommodated

New York State Department of Environmental Conservation ramps are free but may require registration.


All other ramps require a permit or day use fee.

Use the phone numbers provided to contact the appropriate entity to obtain a ramp use permit and verify hours and availability.

# North Hempstead

Long Island Sound

Hempstead Bay



Manhasset Bay

1

Kings Point Park

2

3

Little Neck Bay

Middle Neck Road

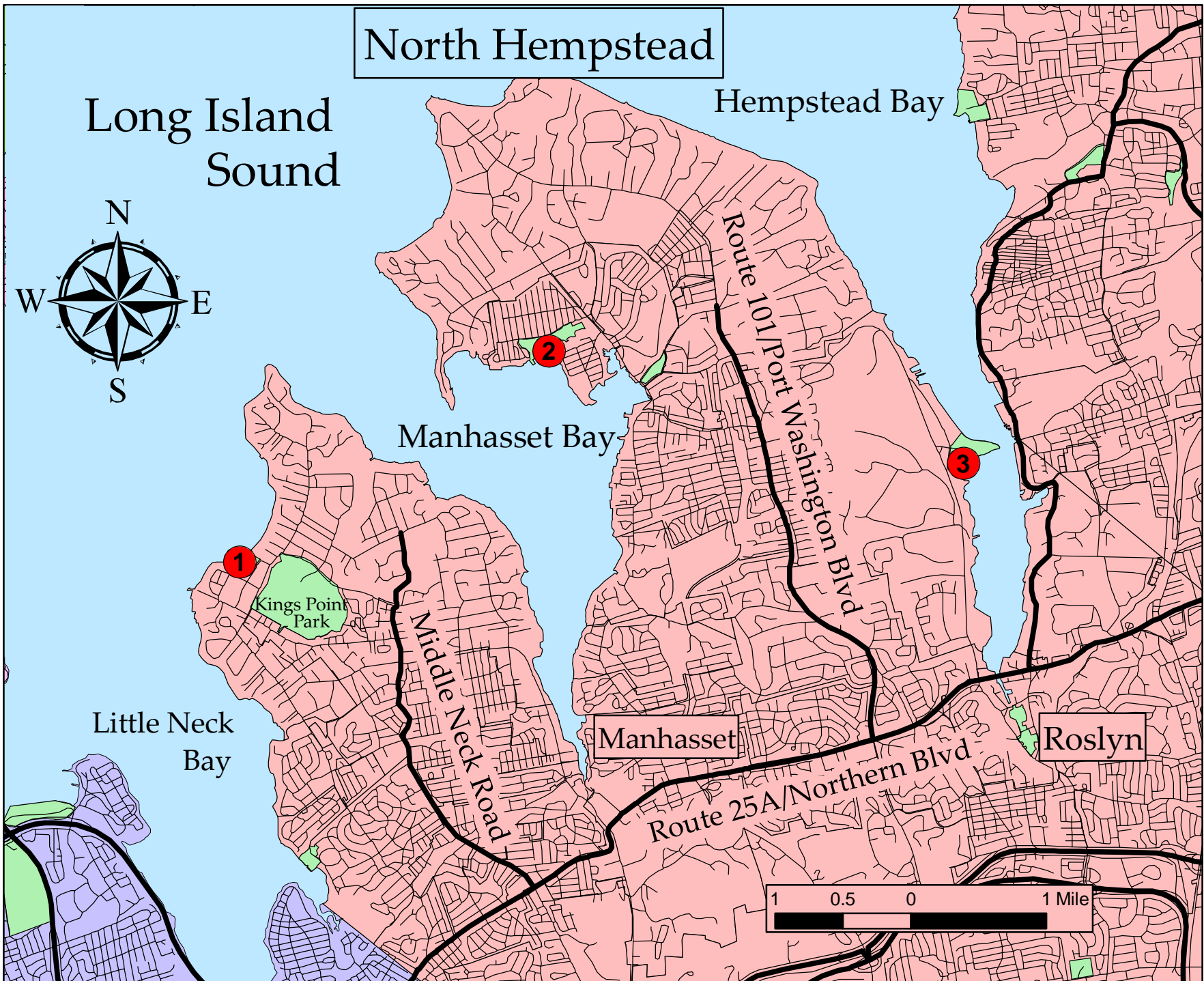
Route 101/Port Washington Blvd

Manhasset

Roslyn

Route 25A/Northern Blvd

1 0.5 0 1 Mile





	<b>NAME STREET</b>	<b>TOWN JURISDICTION</b>	<b>PHONE</b>	<b>WATERBODY</b>	<b>DESCRIPTION</b>	<b>PARKING</b>	<b>DOCK</b>	<b>RESTROOMS</b>	<b>WASHDOWN</b>	<b>PUMPOUT</b>	<b>MARINA</b>
1	<b>Stepping Stone Park and Marina</b> Stepping Stone Lane	<b>Great Neck</b> North Hempstead	516-767-4622	<b>Long Island Sound</b> Little Neck Bay	SLC	A	•	•	•	•	•
2	<b>Manorhaven Beach Park</b> Manorhaven Boulevard	<b>Manorhaven</b> North Hempstead	516-767-4622	<b>Long Island Sound</b> Manhasset Bay	SLC, TD	A	•	•	•		
3	<b>Bar Beach Park</b> West Shore Road	<b>Port Washington</b> North Hempstead	516-767-4622	<b>Long Island Sound</b> Hempstead Harbor	MLC	40	•	•	•		

Description: **SLA** = Single Lane Asphalt, **SLC** = Single Lane Concrete, **MLC** = Multi-Lane Concrete Ramp, **WCR** = Wide Concrete Ramp, **CBL** = Single Lane Cobble, **SD** = Sand Launch, **TD** = Tide Dependent (launch and recover at higher tides), **EX** = Exposed to strong wave action, **4WD** = Four wheel drive recommended, **SM** = Small boats only (<20ft), **HL** = Hand launch of canoes and kayaks only, **RE** = Road end

Parking: **A** = Ample, **L** = Limited, **VL** = Very Limited, **N** = No Parking; **40** = Forty Trailer Rigs Accommodated

New York State Department of Environmental Conservation ramps are free but may require registration.

All other ramps require a permit or day use fee.

Use the phone numbers provided to contact the appropriate entity to obtain a ramp use permit and verify hours and availability.

## **TRAILER BOATING TIPS**

### **BEFORE YOU LEAVE:**

- Check tires for recommended pressure
- Check hubs and bearings for grease
- Make sure straps and chains are secure
- Use a hitch lock
- Check trailer lights and turn signals
- Make sure side and rear view mirrors are adjusted

### **AT THE RAMP:**

- Find a quiet spot away from the ramp to make ready
- Unplug trailer lights
- Remove straps, except for bow strap at winch
- Make sure the transom plug is inserted and tight

### **PUTTING IN:**

- Make sure the ramp is clear of trailers
- Back up to the ramp in a slow, deliberate manner
- Make small movements of the steering wheel
- Back in until the boat can be pushed off easily
- Set the parking break, chock the rear tire of your vehicle
- Tie up to the far end of the dock
- Proceed at idle speed until well away from the ramp area

For more information regarding New York's hunting, fishing, and pollution regulations visit the NYSDEC website at [\*\*http://www.dec.ny.gov/62.html\*\*](http://www.dec.ny.gov/62.html).

For boating operation, safety and registration information visit the New York State Parks website at [\*\*http://www.nysparks.com/recreation/boating\*\*](http://www.nysparks.com/recreation/boating).



**FEDERAL AID PROJECT**

Funded by your purchase of fishing equipment and motorboat fuels.

The Department of Environmental Conservation receives Federal Aid in Sport Fish and Wildlife Restoration. Under Title VI of the 1864 Civil Rights Act, Section 504 of the Rehabilitation Act of 1973, the Age Discrimination Act of 1975, and Title IX of the Education Amendments of 1972, the U.S. Department of the Interior prohibits discrimination on the basis of race, color, national origin, age, sex, or handicap. If you believe you have been discriminated against in any program, activity or facility as described above, or if you desire further information, please write to:

The Office for Human Resources  
U.S. Fish and Wildlife Service  
U.S. Department of the Interior  
Washington, D.C. 20240