






**Lower Niagara River  
Fishing Access  
Overview Map**

**Legend**












-  City/Village
-  Country Boundary
-  County Boundary
-  Major Road
-  Waterbody


0 3 6 Miles

# Lower Niagara River Fishing Access - Map 1

## Niagara Falls to Lewiston

### Legend

-  Accessible Fishing Site
-  Fish Cleaning Station
-  Parking
-  Popular Boat Drifts
-  Boat Launch
-  City/Village
-  Major Road
-  Local Streets/Roads
-  Footpath
-  Waterbody
-  State Park

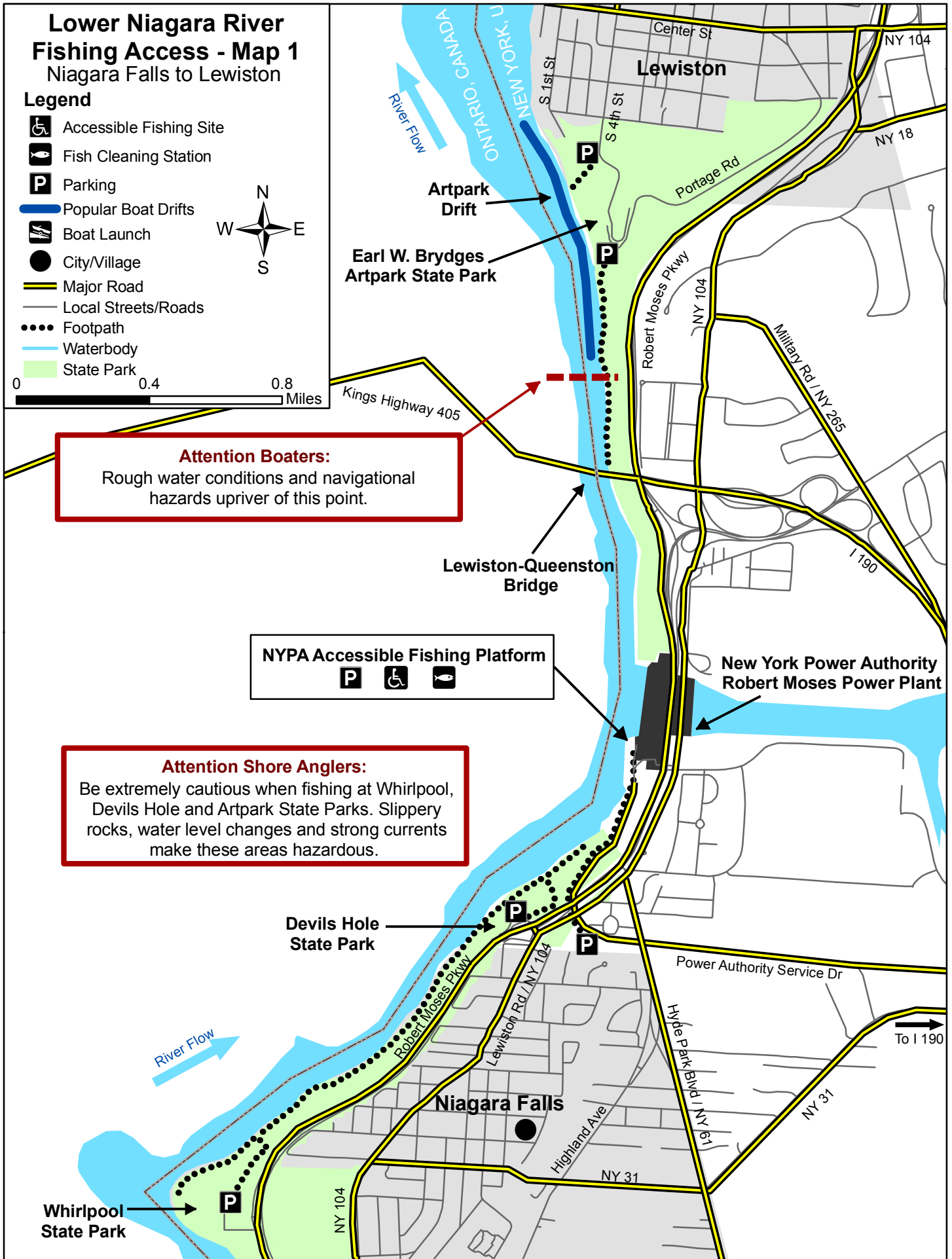


**Attention Boaters:**  
Rough water conditions and navigational hazards upriver of this point.

**NYPA Accessible Fishing Platform**  
















**Attention Shore Anglers:**  
Be extremely cautious when fishing at Whirlpool, Devils Hole and Artpark State Parks. Slippery rocks, water level changes and strong currents make these areas hazardous.



# Lower Niagara River Fishing Access - Map 2

## Lewiston to Joseph Davis SP

### Legend

-  Fish Cleaning Stations
-  Accessible Fishing Site
-  Parking
-  Boat Launch
-  City/Village
-  Popular Boat Drifts
-  Footpath
-  Major Road
-  Waterbody
-  Local Streets/Roads
-  State Park
-  Municipal Park with Fishing Access

