

New York State Department of

ENVIRONMENTAL CONSERVATION

www.dec.ny.gov

Public Fishing Rights Maps

Cohocton River

Description of Fishery

The Cohocton River originates in southern Livingston County and flows southeasterly through Steuben County until it enters the Chemung River. The Cohocton River provides a unique year round trout fishery. The upper section of the Cohocton River contains wild brook trout as well as both wild and stocked brown trout. Brook trout are found primarily in the colder headwaters. The lower portions of the Cohocton River contain stocked brown trout and an occasional wild brown trout or brook trout. Some large trout (over 20 inches) can be found in this portion of the river. The Cohocton River is managed under special regulations: please review the Special Regulations by County for Region 8 (Livingston and Steuben Counties) in the Fishing Regulations Guide for more details.

Fish Species Present

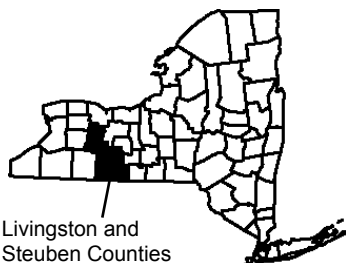
Brown Trout



Brook Trout



Location



Livingston and Steuben Counties

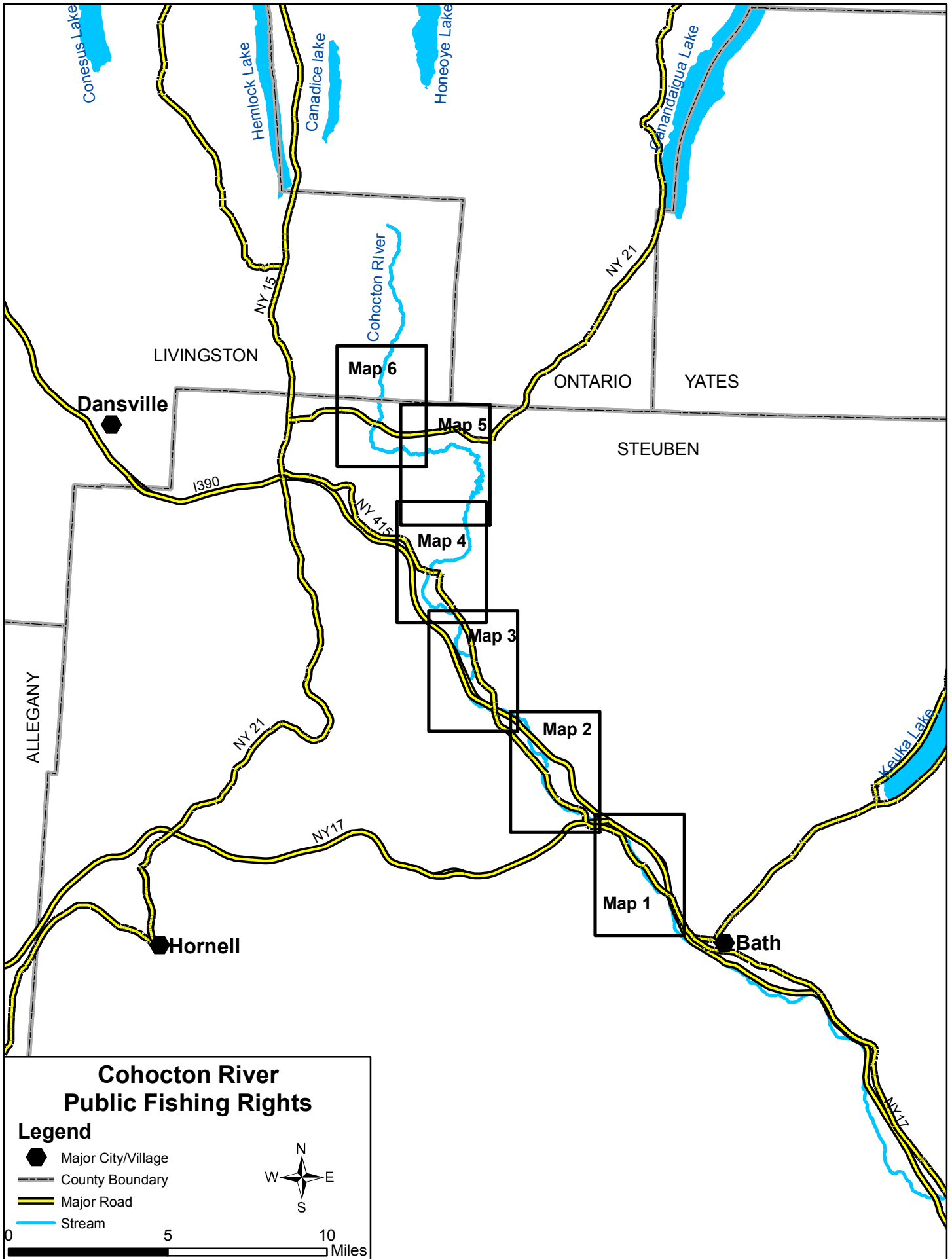
About Public Fishing Rights

Public Fishing Rights (PFR's) are permanent easements purchased by the NYSDEC from willing landowners, giving anglers the right to fish and walk along the bank (usually a 33' strip on one or both banks of the stream). This right is for the purpose of fishing only and no other purpose. Treat the land with respect to insure the continuation of this right and privilege. Fishing privileges may be available on some other private lands with permission of the land owner. Courtesy toward the land-owner and respect for their property will insure their continued use.

These generalized location maps are intended to aid anglers in finding PFR segments and are not survey quality. Width of displayed PFR may be wider than reality to make it more visible on the maps. Please look for this PFR sign to ensure that you are in the right location and have legal access to the stream bank.

















For more information on this creek or if you believe PFR marked areas on these maps are incorrect or missing PFR signs, please call the Region 8 Fisheries office: (585) 226-2466.

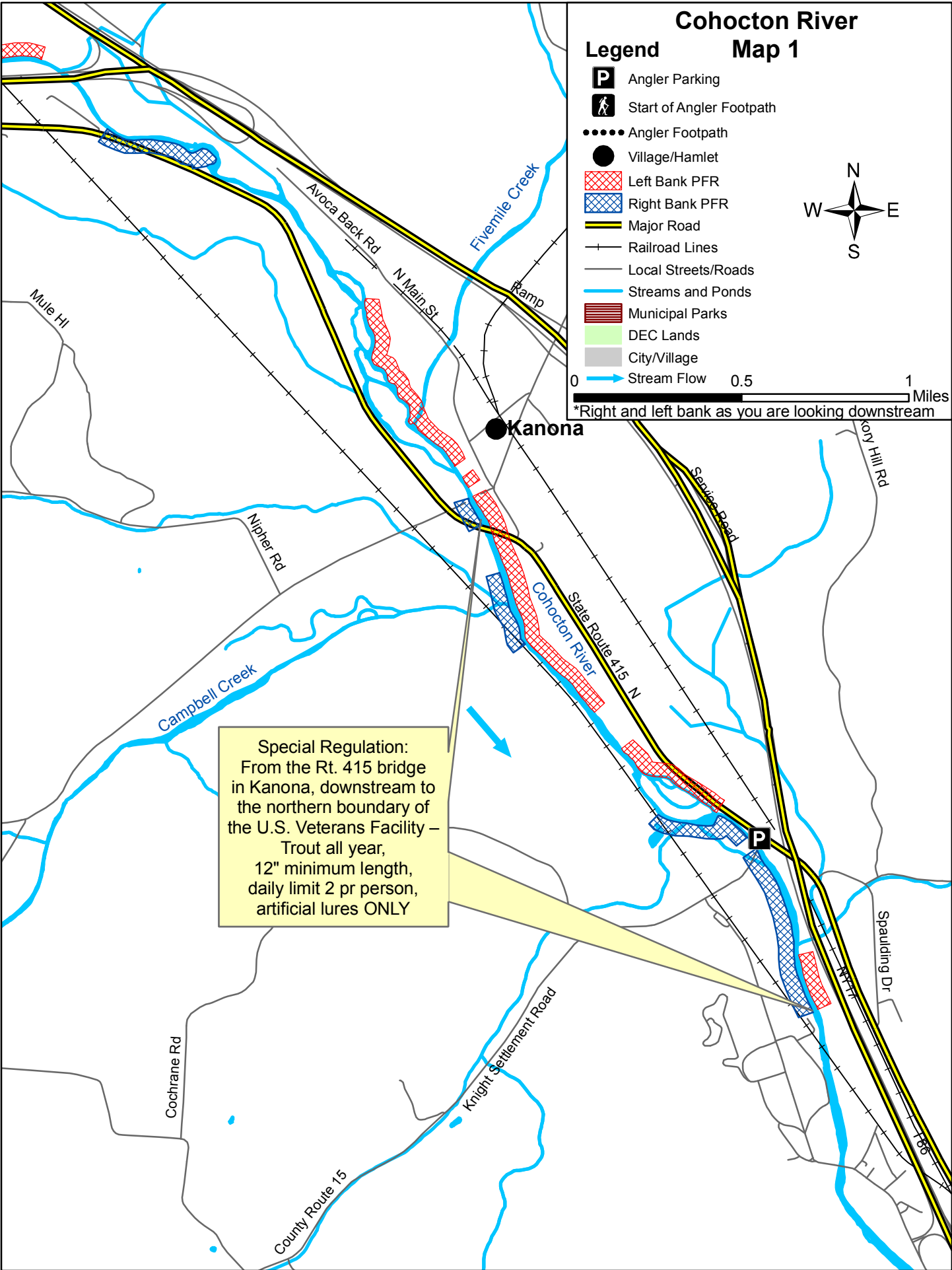


Cohocton River

Map 1

Legend















-  Angler Parking
 -  Start of Angler Footpath
 -  Angler Footpath
 -  Village/Hamlet
 -  Left Bank PFR
 -  Right Bank PFR
 -  Major Road
 -  Railroad Lines
 -  Local Streets/Roads
 -  Streams and Ponds
 -  Municipal Parks
 -  DEC Lands
 -  City/Village
 -  Stream Flow
- 0 0.5 1 Miles
- *Right and left bank as you are looking downstream



Special Regulation:
From the Rt. 415 bridge
in Kanona, downstream to
the northern boundary of
the U.S. Veterans Facility –
Trout all year,
12" minimum length,
daily limit 2 pr person,
artificial lures ONLY

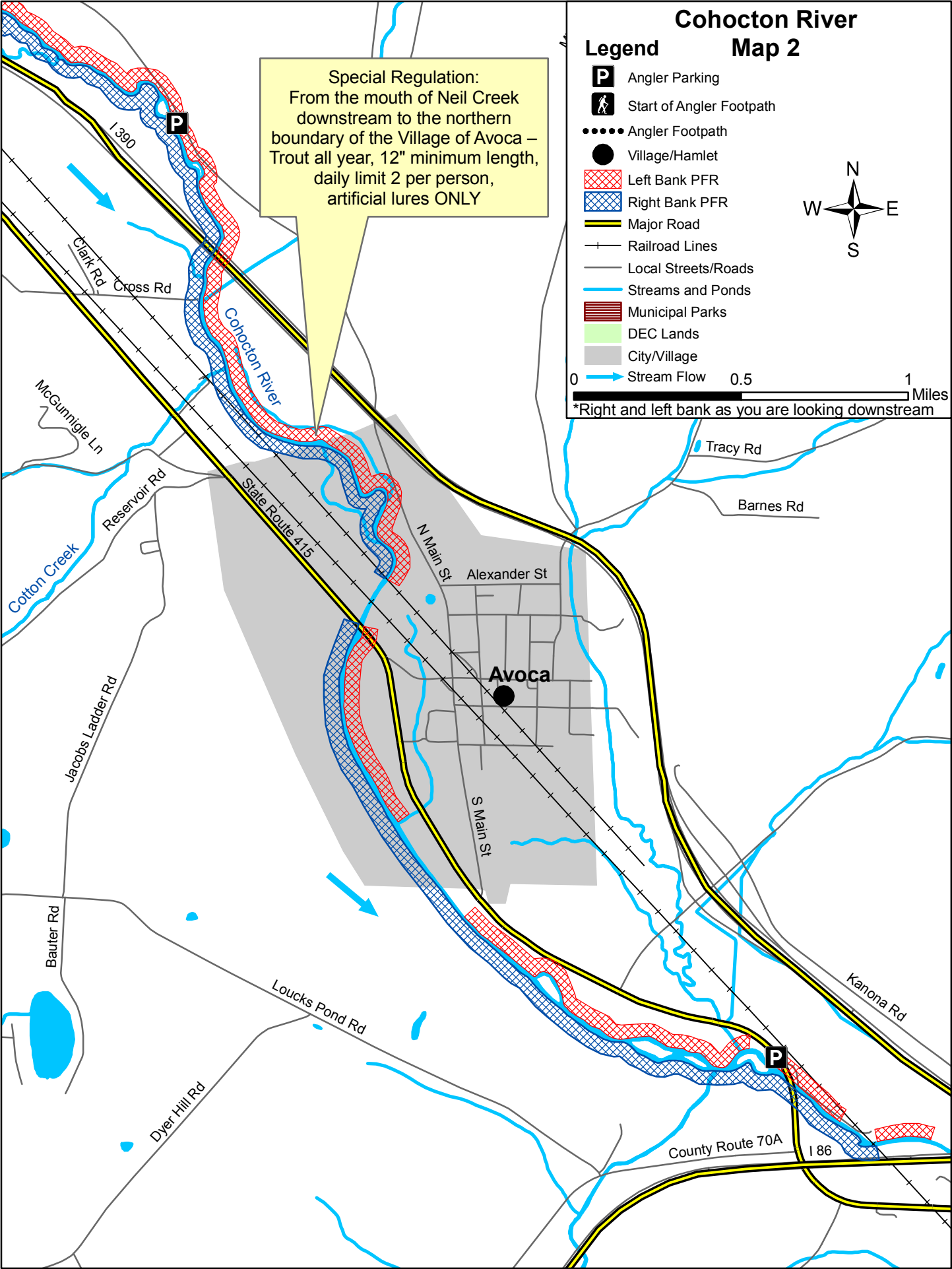
Cohocton River Map 2

Legend

-  Angler Parking
 -  Start of Angler Footpath
 -  Angler Footpath
 -  Village/Hamlet
 -  Left Bank PFR
 -  Right Bank PFR
 -  Major Road
 -  Railroad Lines
 -  Local Streets/Roads
 -  Streams and Ponds
 -  Municipal Parks
 -  DEC Lands
 -  City/Village
 -  Stream Flow
- 0 0.5 1 Miles
- *Right and left bank as you are looking downstream

















Special Regulation:
From the mouth of Neil Creek
downstream to the northern
boundary of the Village of Avoca –
Trout all year, 12" minimum length,
daily limit 2 per person,
artificial lures ONLY

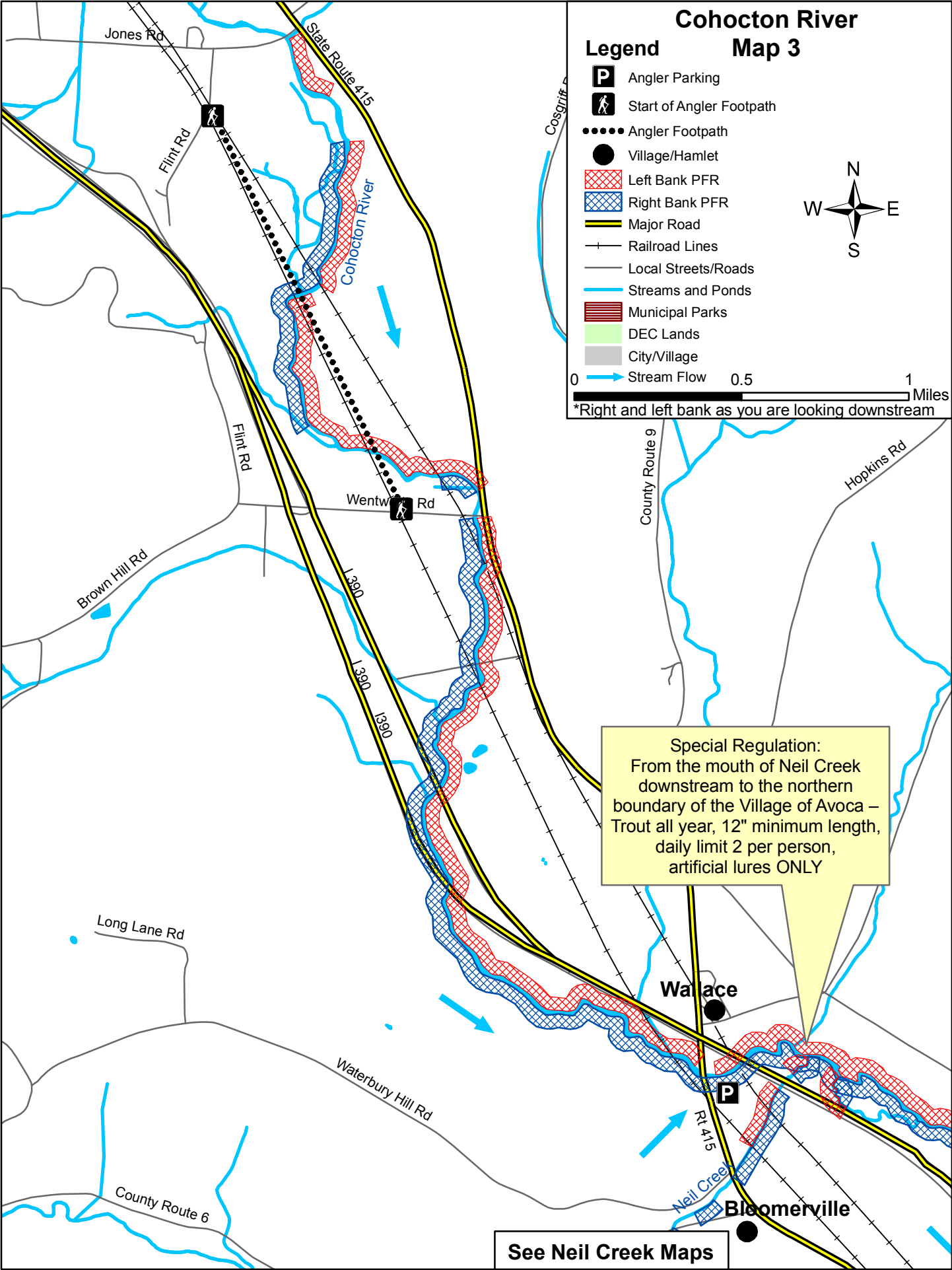


Cohocton River

Map 3

Legend

-  Angler Parking
 -  Start of Angler Footpath
 -  Angler Footpath
 -  Village/Hamlet
 -  Left Bank PFR
 -  Right Bank PFR
 -  Major Road
 -  Railroad Lines
 -  Local Streets/Roads
 -  Streams and Ponds
 -  Municipal Parks
 -  DEC Lands
 -  City/Village
 -  Stream Flow
- 0 0.5 1 Miles
- *Right and left bank as you are looking downstream



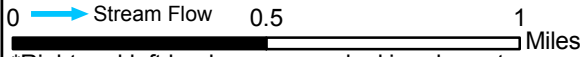

Special Regulation:
From the mouth of Neil Creek
downstream to the northern
boundary of the Village of Avoca –
Trout all year, 12" minimum length,
daily limit 2 per person,
artificial lures ONLY

See Neil Creek Maps

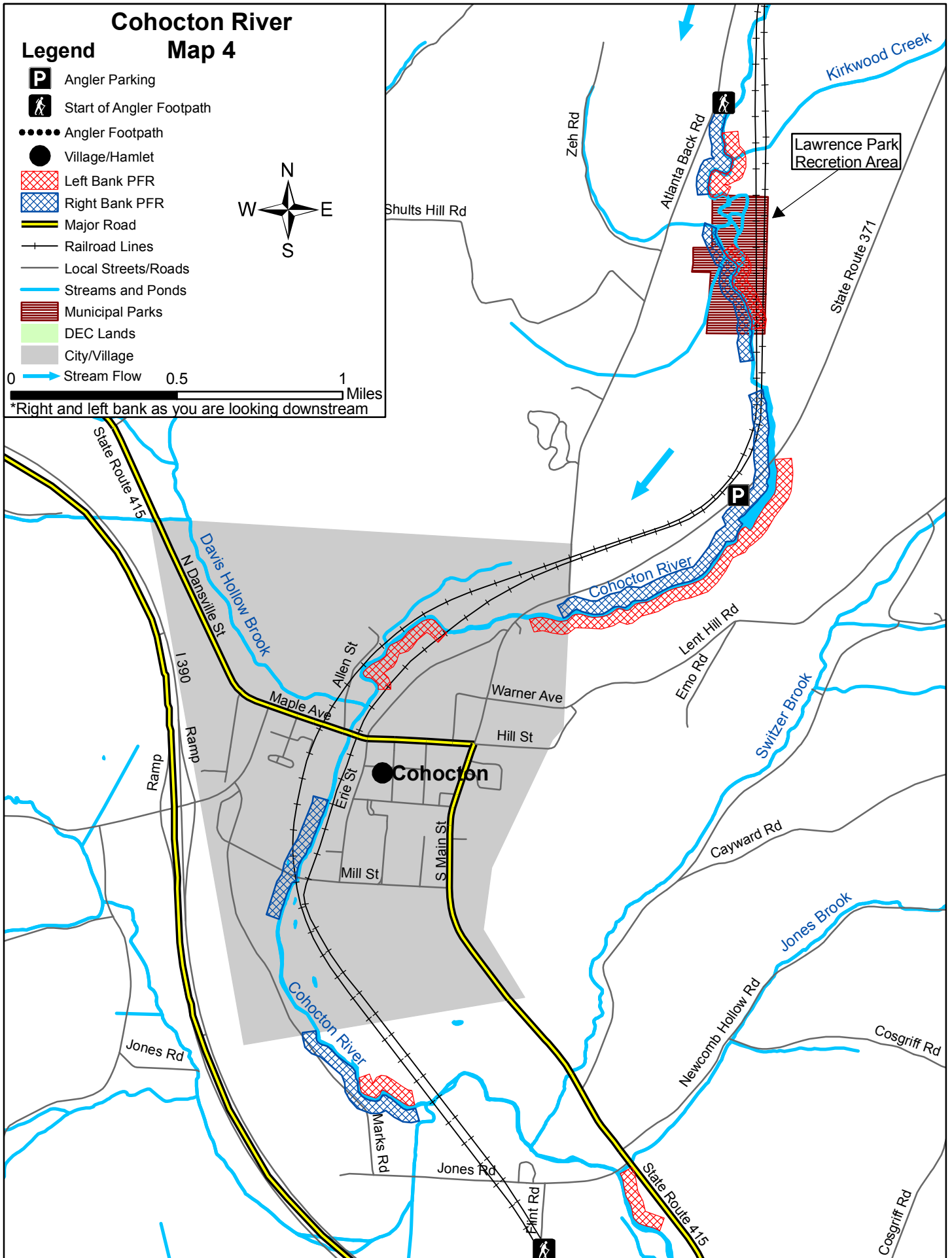
Cohocton River Map 4

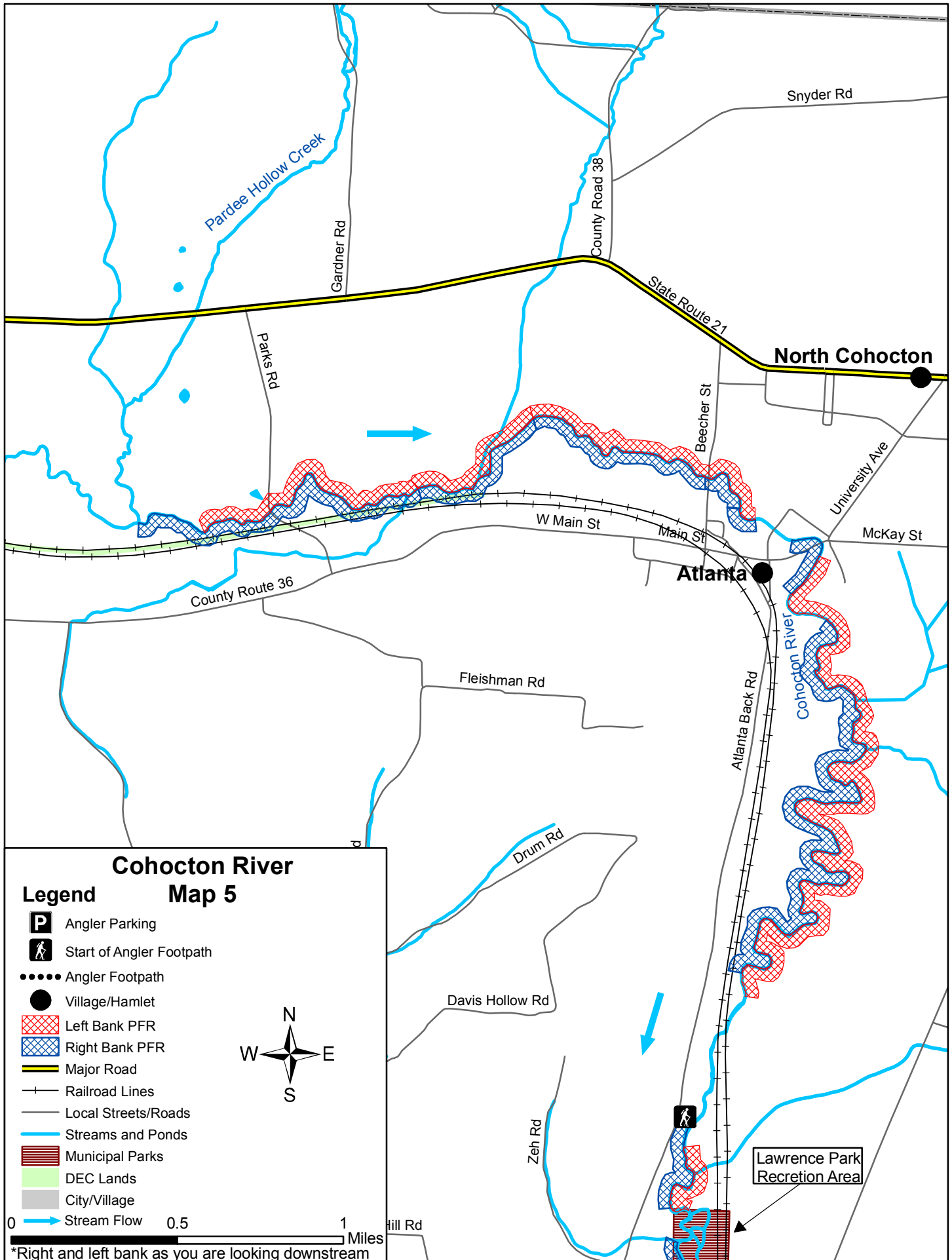
Legend

-  Angler Parking
-  Start of Angler Footpath
-  Angler Footpath
-  Village/Hamlet
-  Left Bank PFR
-  Right Bank PFR
-  Major Road
-  Railroad Lines
-  Local Streets/Roads
-  Streams and Ponds
-  Municipal Parks
-  DEC Lands
-  City/Village



*Right and left bank as you are looking downstream





Cohocton River Map 5

- P** Angler Parking
- Start of Angler Footpath
- Angler Footpath
- Village/Hamlet
- Left Bank PFR
- Right Bank PFR
- Major Road
- +— Railroad Lines
- Local Streets/Roads
- Streams and Ponds
- Municipal Parks
- DEC Lands
- City/Village
- Stream Flow



0 0.5 1 Miles

*Right and left bank as you are looking downstream

Lawrence Park Recreation Area

North Cohocton

Atlanta

Pardee Hollow Creek

Snyder Rd

County Road 38

State Route 21

Gardner Rd

Parks Rd

Beecher St

University Ave

McKay St

W Main St

Main St

County Route 36

Fleishman Rd

Atlanta Back Rd

Cohocton River

Drum Rd

Davis Hollow Rd

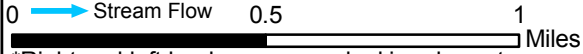
Zeh Rd

Hill Rd

Cohocton River Map 6

Legend

-  Angler Parking
-  Start of Angler Footpath
-  Angler Footpath
-  Village/Hamlet
-  Left Bank PFR
-  Right Bank PFR
-  Major Road
-  Railroad Lines
-  Local Streets/Roads
-  Streams and Ponds
-  Municipal Parks
-  DEC Lands
-  City/Village



*Right and left bank as you are looking downstream

