

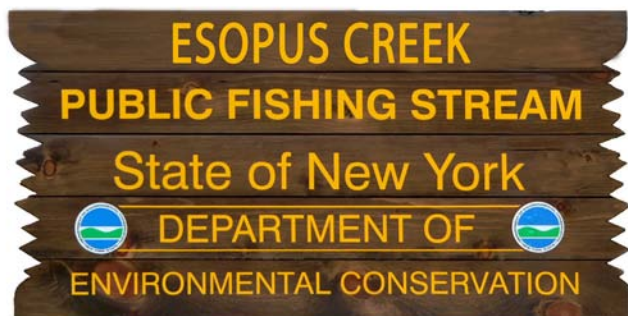
New York State Department of

ENVIRONMENTAL CONSERVATION

www.dec.ny.gov

Public Fishing Rights Maps

Esopus/Woodland Valley/Stony Clove Creek



Description of Fishery

The Esopus Creek upstream of Ashokan Reservoir is one of the most popular trout streams in the Catskills. The Esopus offers great angling opportunities for both wild brown and rainbow trout throughout the watershed. In addition to this good population of wild trout this creek is also stocked with over 20,000 brown trout annually. Wild brook trout can be found in the headwaters.

Note:

Special regulations apply. See Fishing Regulations Guide.

Fish Species Present

Brown Trout



Brook Trout



Rainbow Trout



Location



About Public Fishing Rights

Public Fishing Rights (PFR's) are permanent easements purchased by the NYSDEC from willing landowners, giving anglers the right to fish and walk along the bank (usually a 33' strip on one or both banks of the stream). This right is for the purpose of fishing only and no other purpose. Treat the land with respect to insure the continuation of this right and privilege. Fishing privileges may be available on some other private lands with permission of the land owner. Courtesy toward the land-owner and respect for their property will insure their continued use.

These generalized location maps are intended to aid anglers in finding PFR segments and are not survey quality. Width of displayed PFR may be wider than reality to make it more visible on the maps. Please look for this PFR sign to ensure that you are in the right location and have legal access to the stream bank.

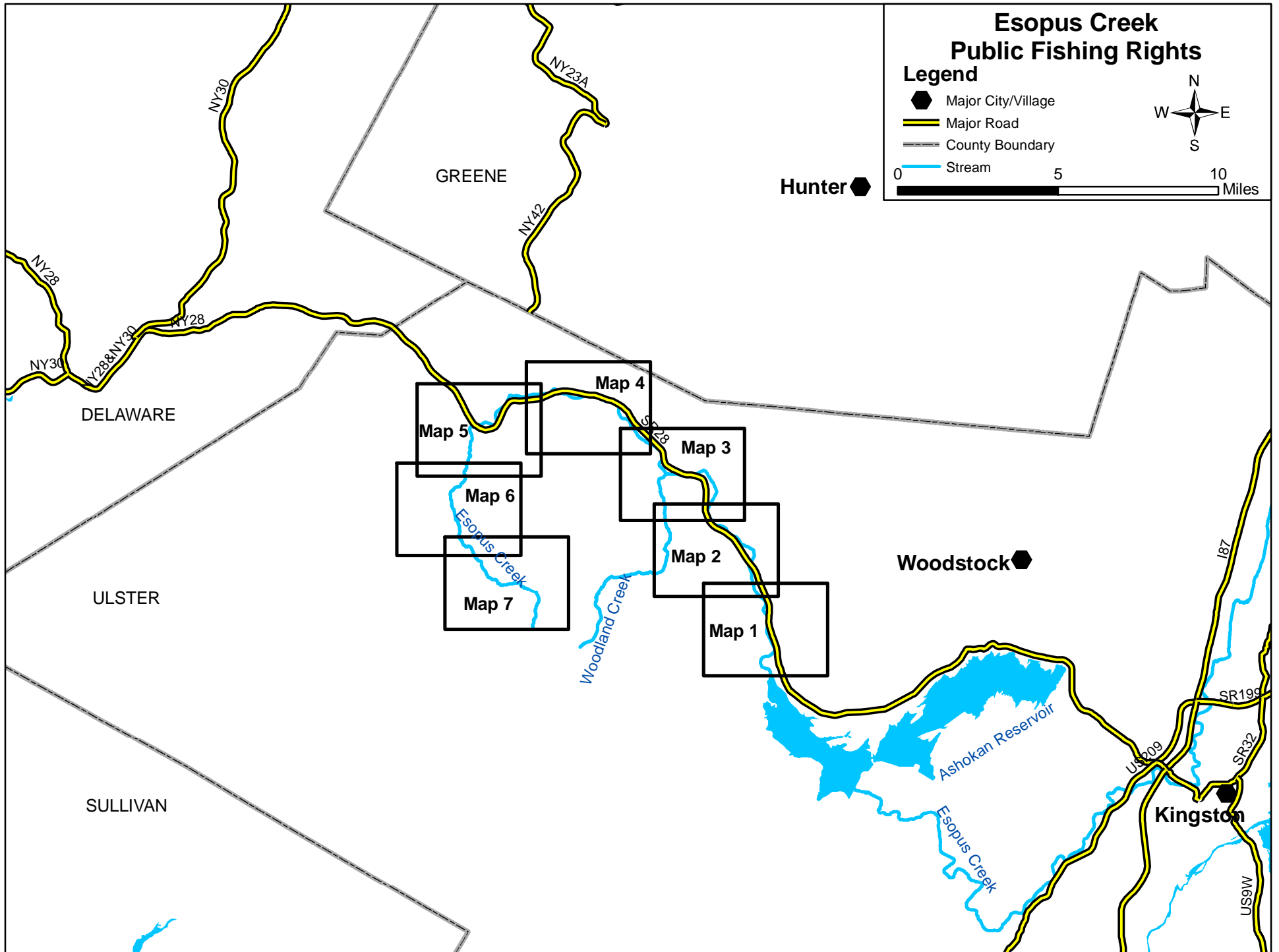


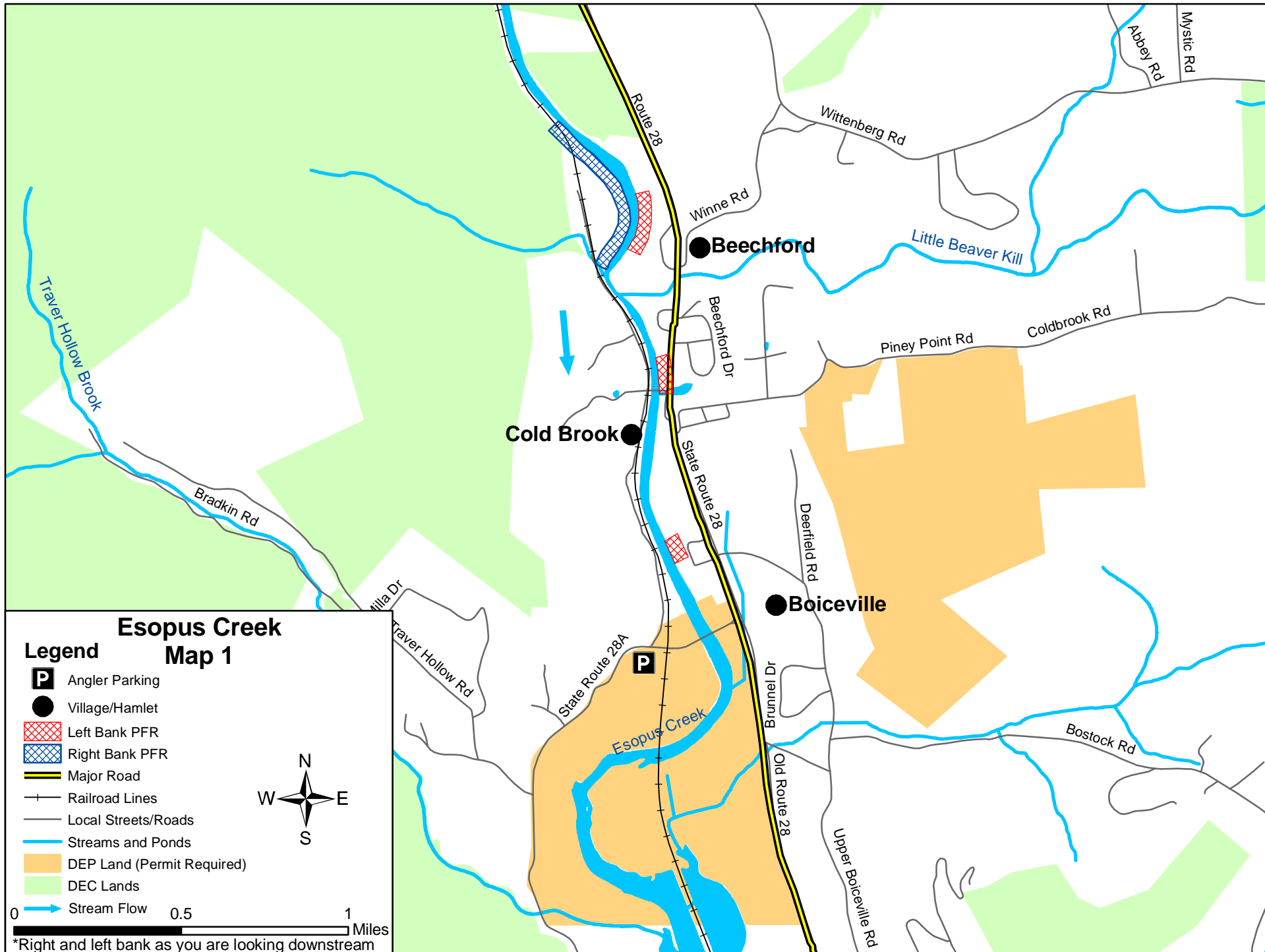
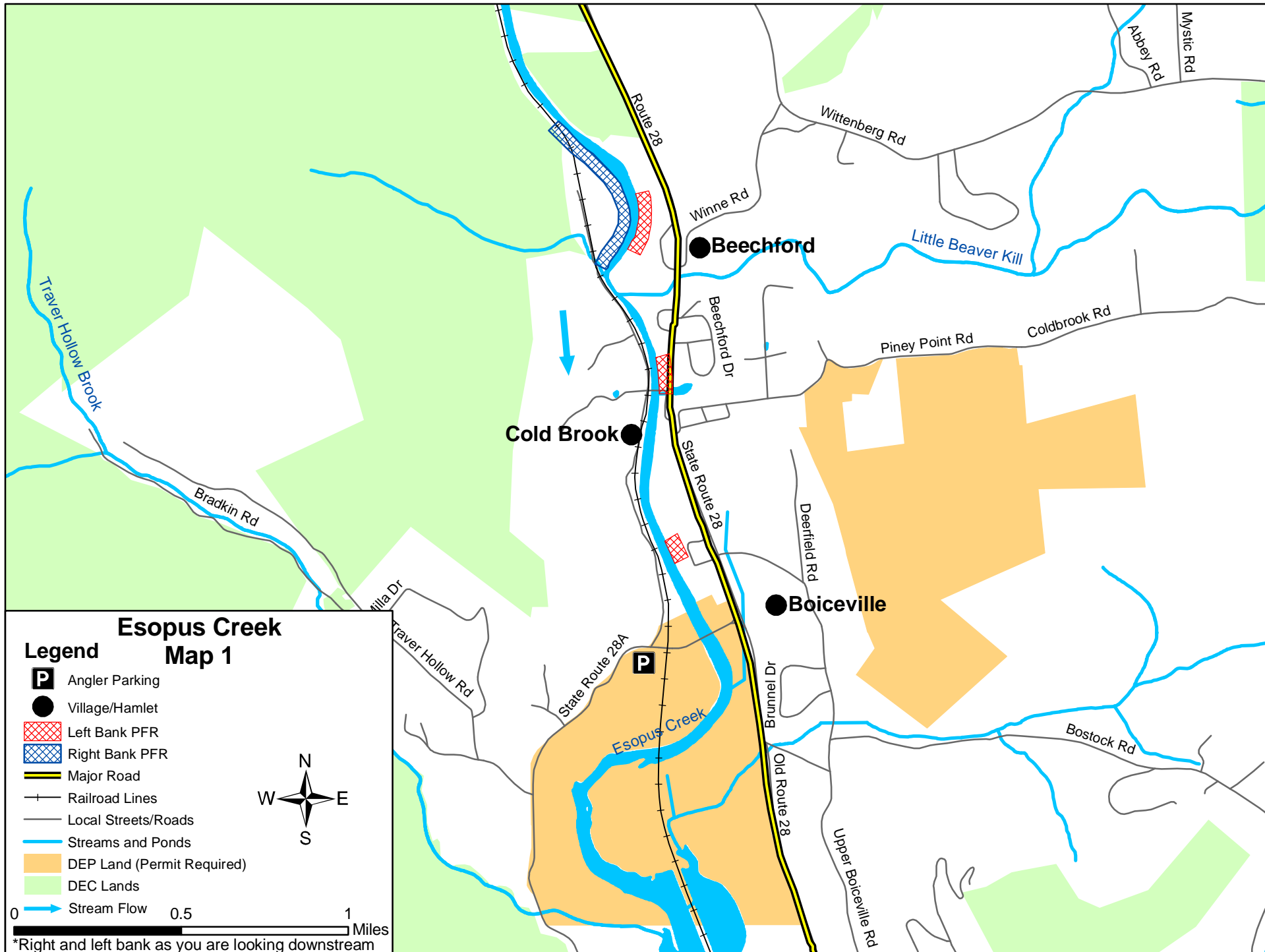
For more information on this creek or if you believe PFR marked areas on these maps are incorrect or missing PFR signs, please call the Region 3 Fisheries office: (845) 256-3161.

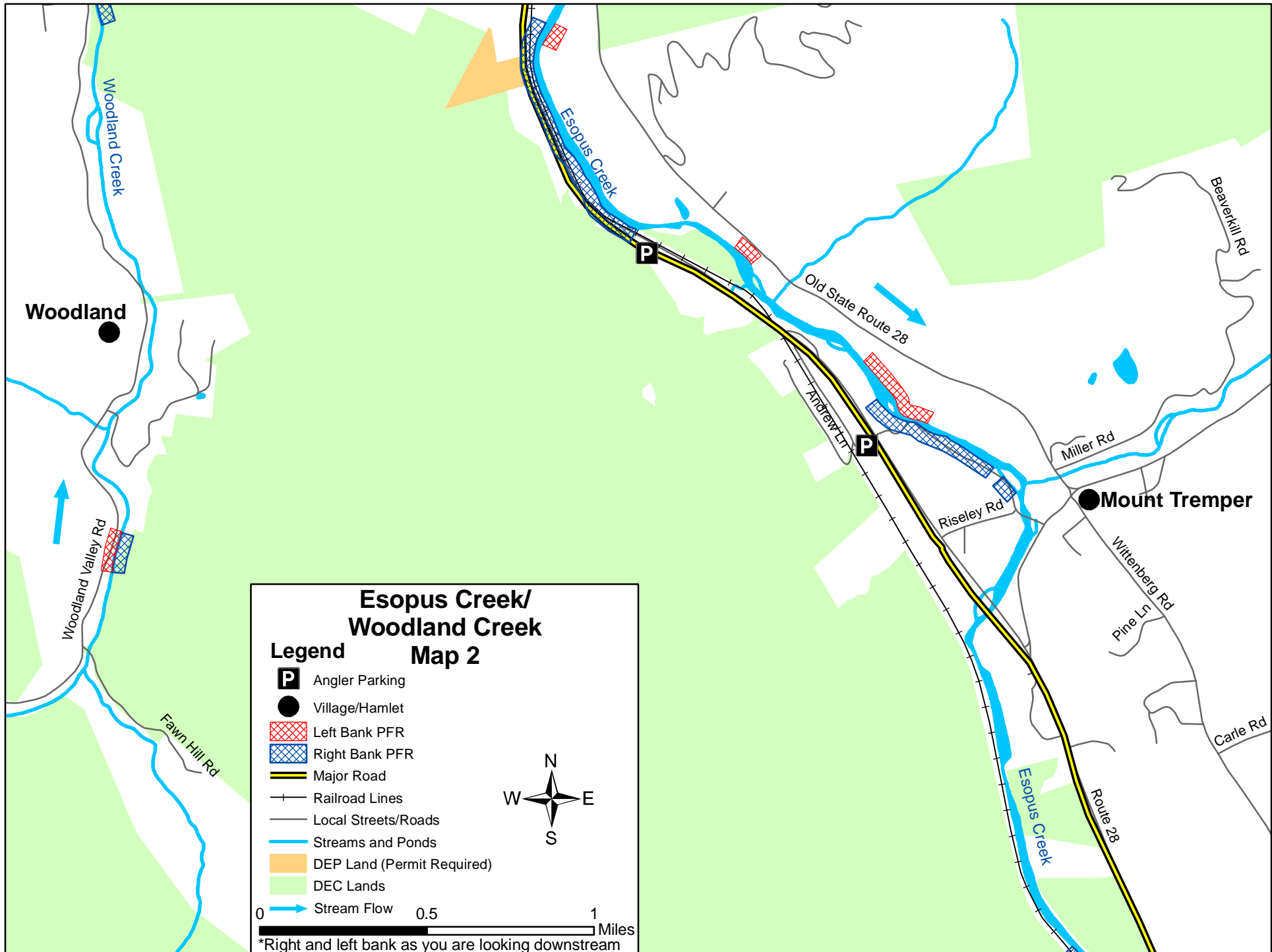
Esopus Creek Public Fishing Rights

Legend

- Major City/Village
 - Major Road
 - County Boundary
 - Stream
- 0 5 10 Miles



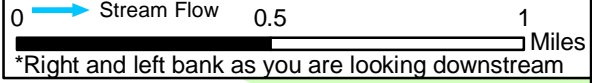




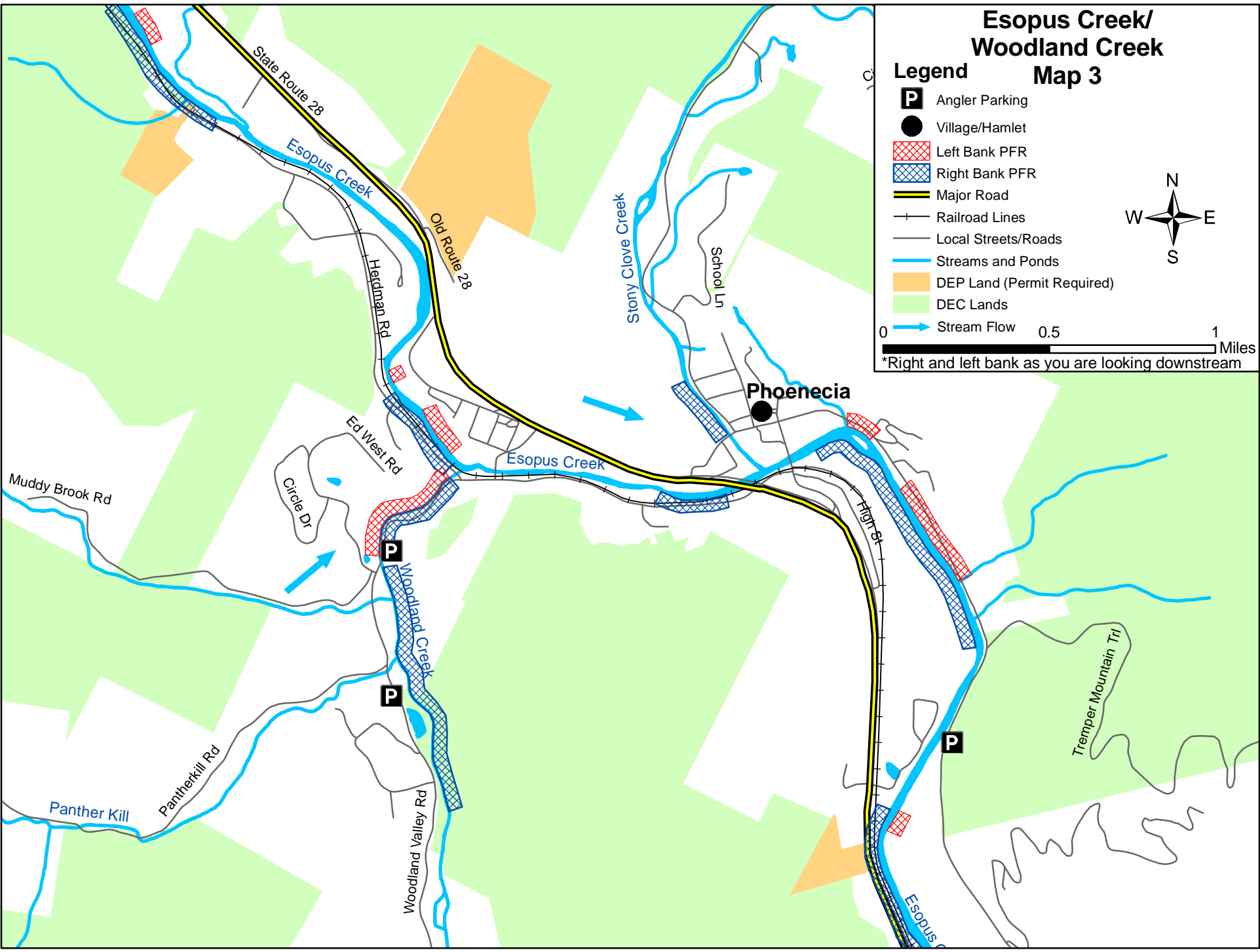
Esopus Creek/ Woodland Creek Map 3

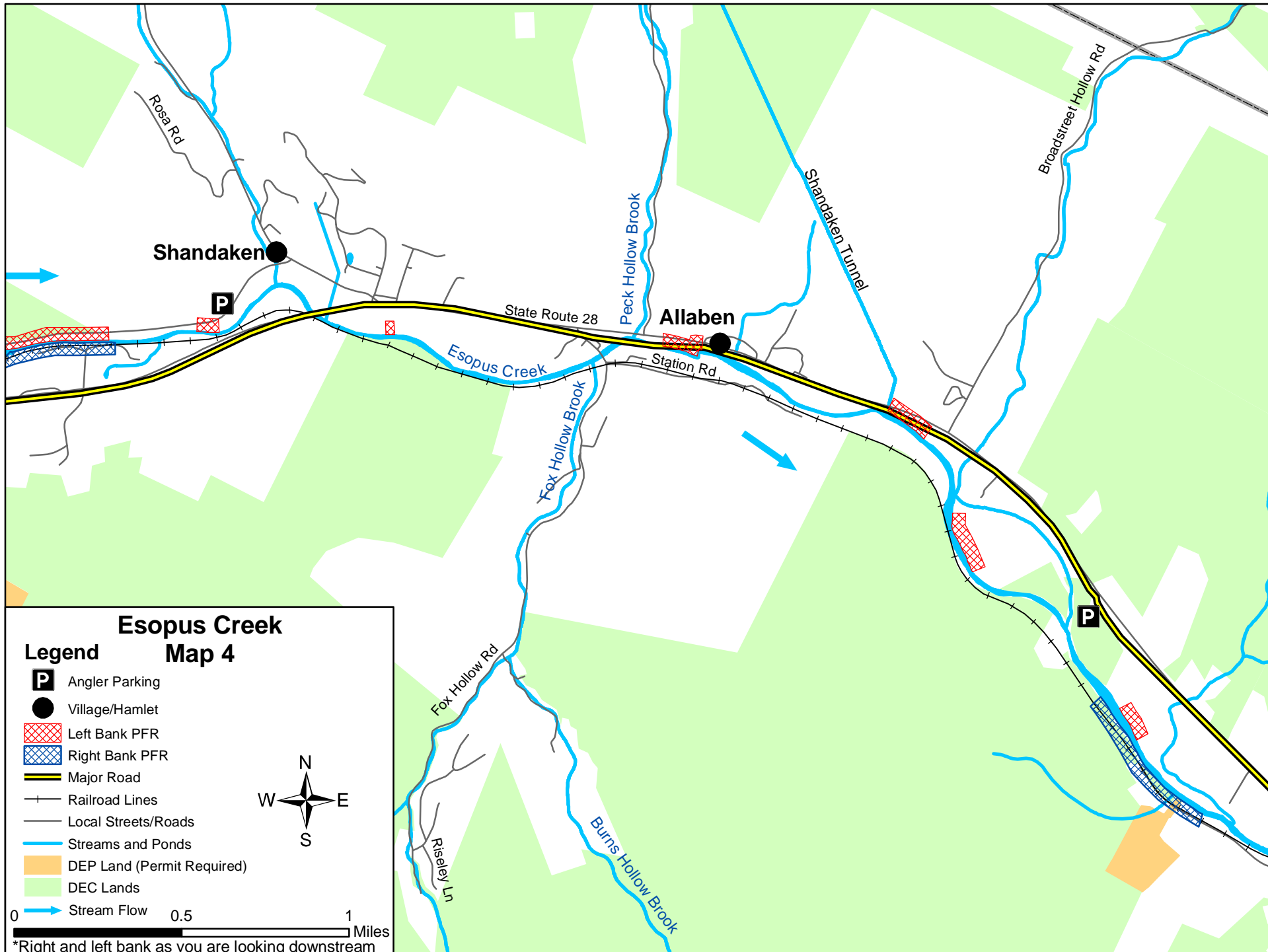
Legend

-  Angler Parking
-  Village/Hamlet
-  Left Bank PFR
-  Right Bank PFR
-  Major Road
-  Railroad Lines
-  Local Streets/Roads
-  Streams and Ponds
-  DEP Land (Permit Required)
-  DEC Lands



*Right and left bank as you are looking downstream





Shandaken

Allaben

State Route 28

Esopus Creek

Station Rd

Peck Hollow Brook

Shandaken Tunnel

Broadstreet Hollow Rd

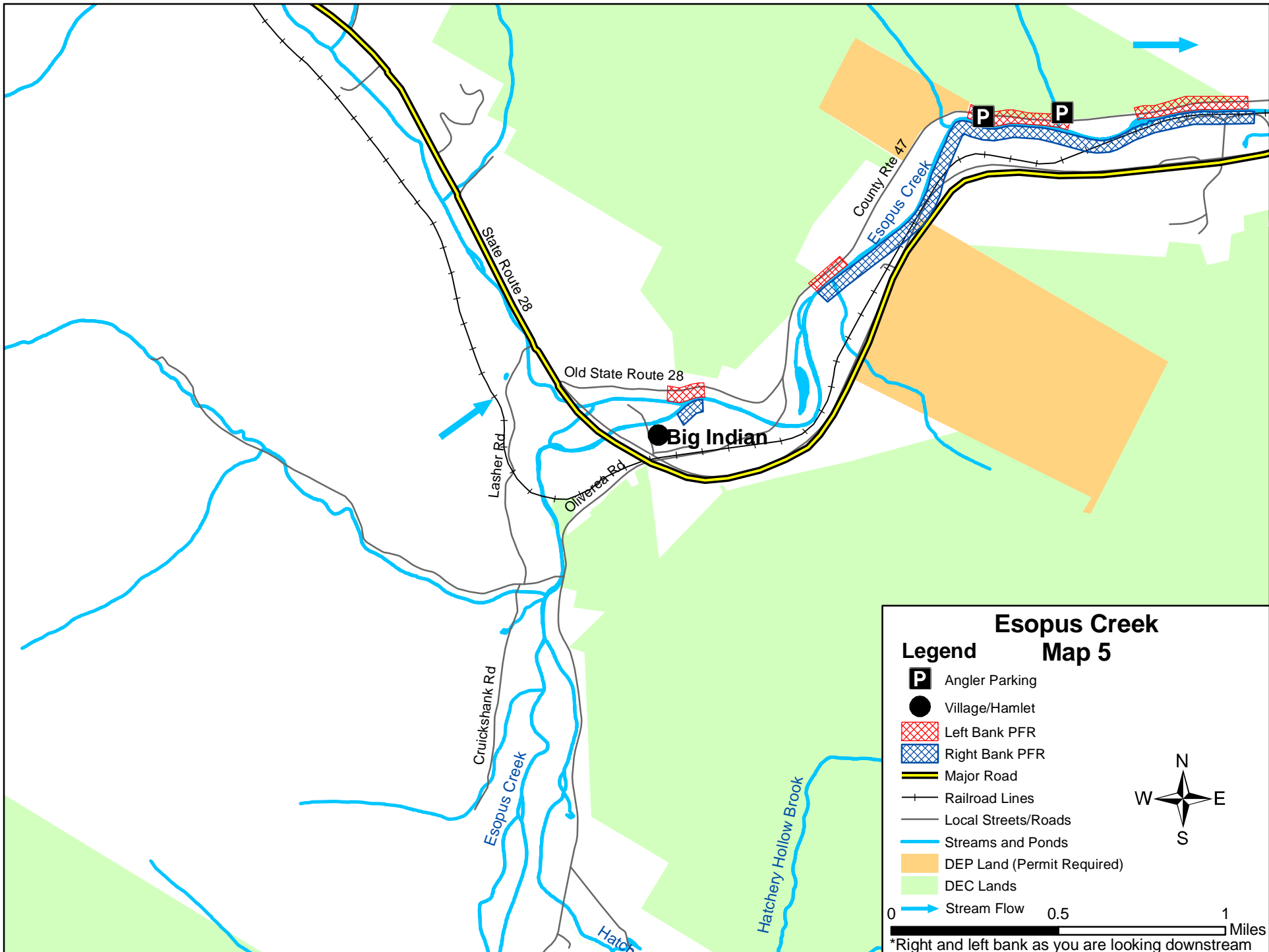
Fox Hollow Brook

Fox Hollow Rd

Burns Hollow Brook

Riseley Ln







Esopus Creek Map 5

Legend

- P Angler Parking
- Village/Hamlet
- Left Bank PFR
- Right Bank PFR
- Major Road
- Railroad Lines
- Local Streets/Roads
- Streams and Ponds
- DEP Land (Permit Required)
- DEC Lands
- Stream Flow



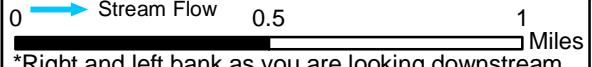


*Right and left bank as you are looking downstream

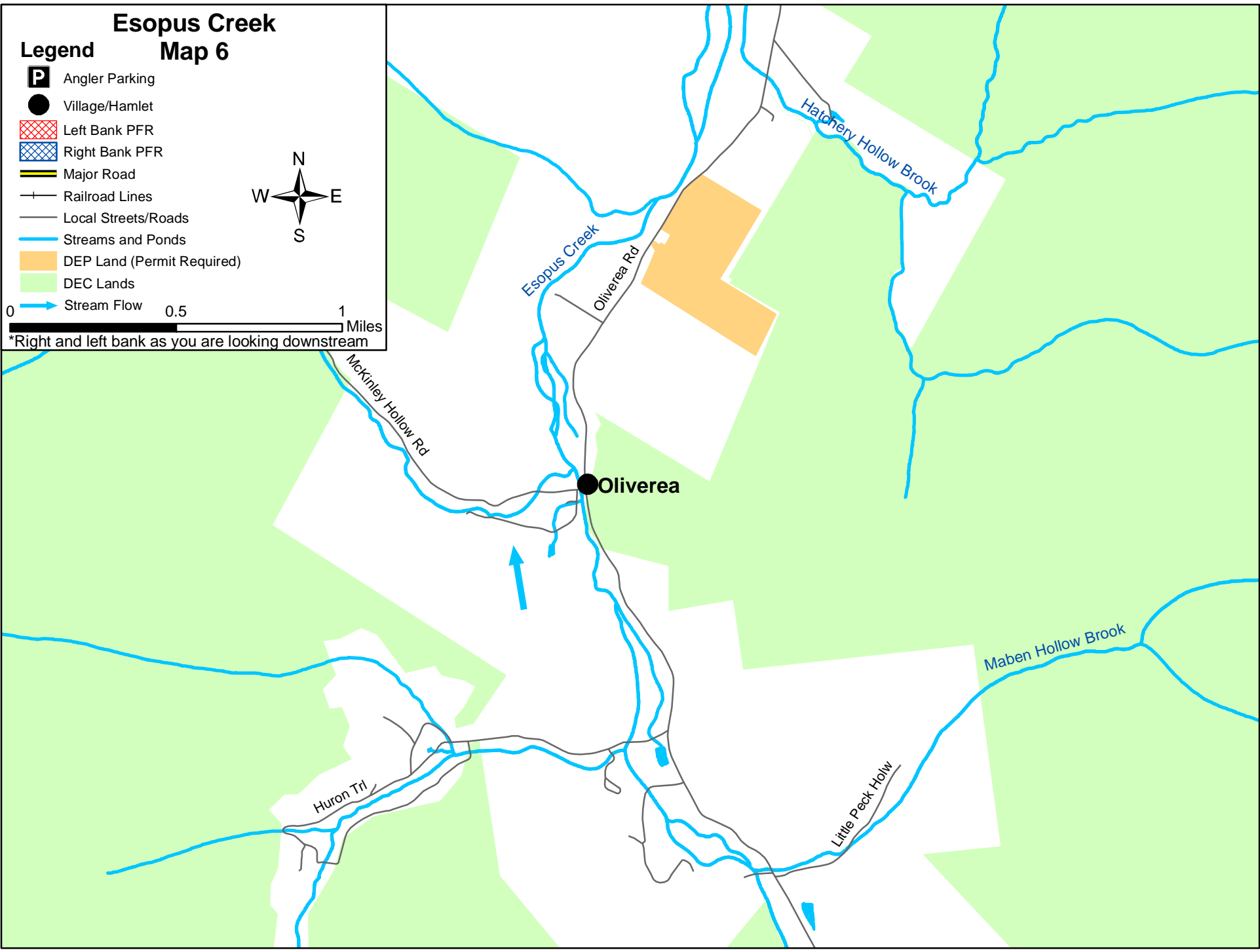
Esopus Creek Map 6

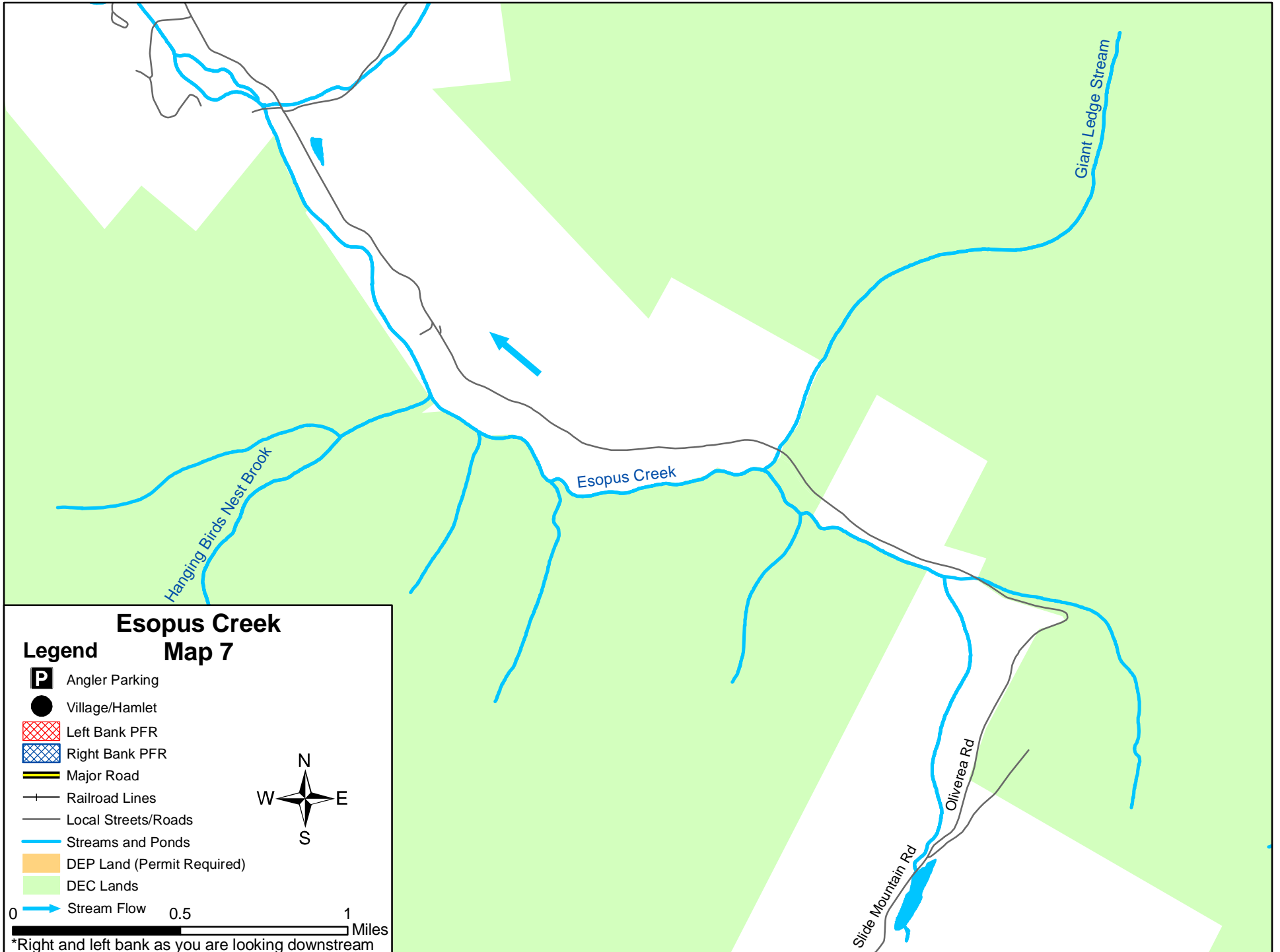
Legend

-  Angler Parking
-  Village/Hamlet
-  Left Bank PFR
-  Right Bank PFR
-  Major Road
-  Railroad Lines
-  Local Streets/Roads
-  Streams and Ponds
-  DEP Land (Permit Required)
-  DEC Lands
-  Stream Flow



*Right and left bank as you are looking downstream





Hanging Birds Nest Brook

Esopus Creek

Giant Ledge Stream

Slide Mountain Rd

Olivera Rd

