

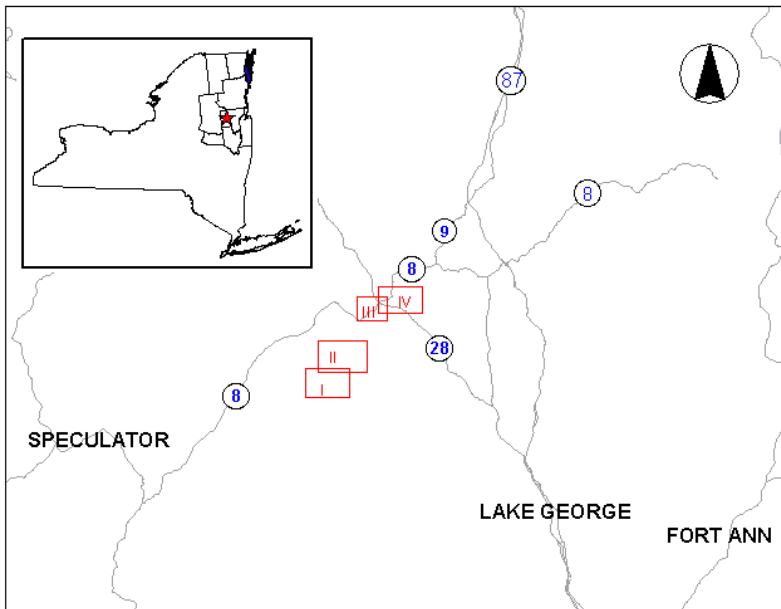
New York State Department of

# ENVIRONMENTAL CONSERVATION

www.dec.ny.gov

## Public Fishing Rights Maps

# Mill Creek



- Section I - Crosby Road to Cleveland Road
- Section II - Cleveland Road to Hudson Street
- Section III - Johnsburg to Wevertown
- Section IV - Wevertown to Hudson River

### Fish Species Present

Brown Trout



Brook Trout



Note: Brown and brook trout are stocked. In addition, there is a wild brook population.

### About Public Fishing Rights

Public Fishing Rights (PFR's) are permanent easements purchased by the NYSDEC from willing landowners, giving anglers the right to fish and walk along the bank (usually a 33' strip on one or both banks of the stream). This right is for the purpose of fishing only and no other purpose. Treat the land with respect to insure the continuation of this right and privilege. Fishing privileges may be available on some other private lands with permission of the land owner. Courtesy toward the land-owner and respect for their property will insure their continued use.

These generalized location maps are intended to aid anglers in finding PFR segments and are not survey quality. Width of displayed PFR may be wider than reality to make it more visible on the maps. Please look for this PFR sign to ensure that you are in the right location and have legal access to the stream bank.





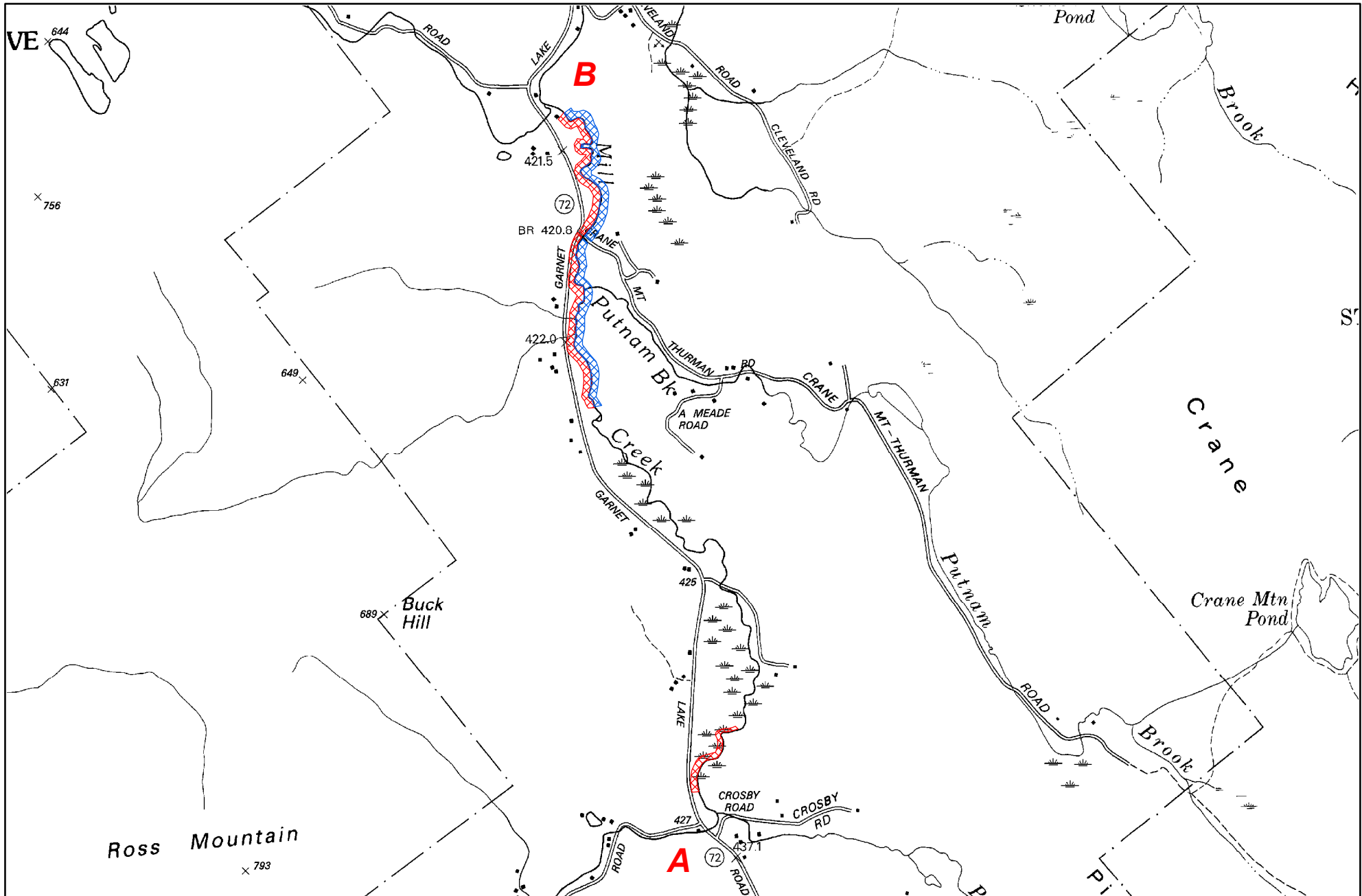
For more information on this creek or if you believe PFR marked areas on these maps are incorrect or missing PFR signs, please call the Region 5 Fisheries office: (518) 897-1333.

# Mill Creek Crosby Road to Cleveland Road



## PFR Locations

-  Left Bank
-  Right Bank



# Mill Creek Cleveland Road to Hudson Street

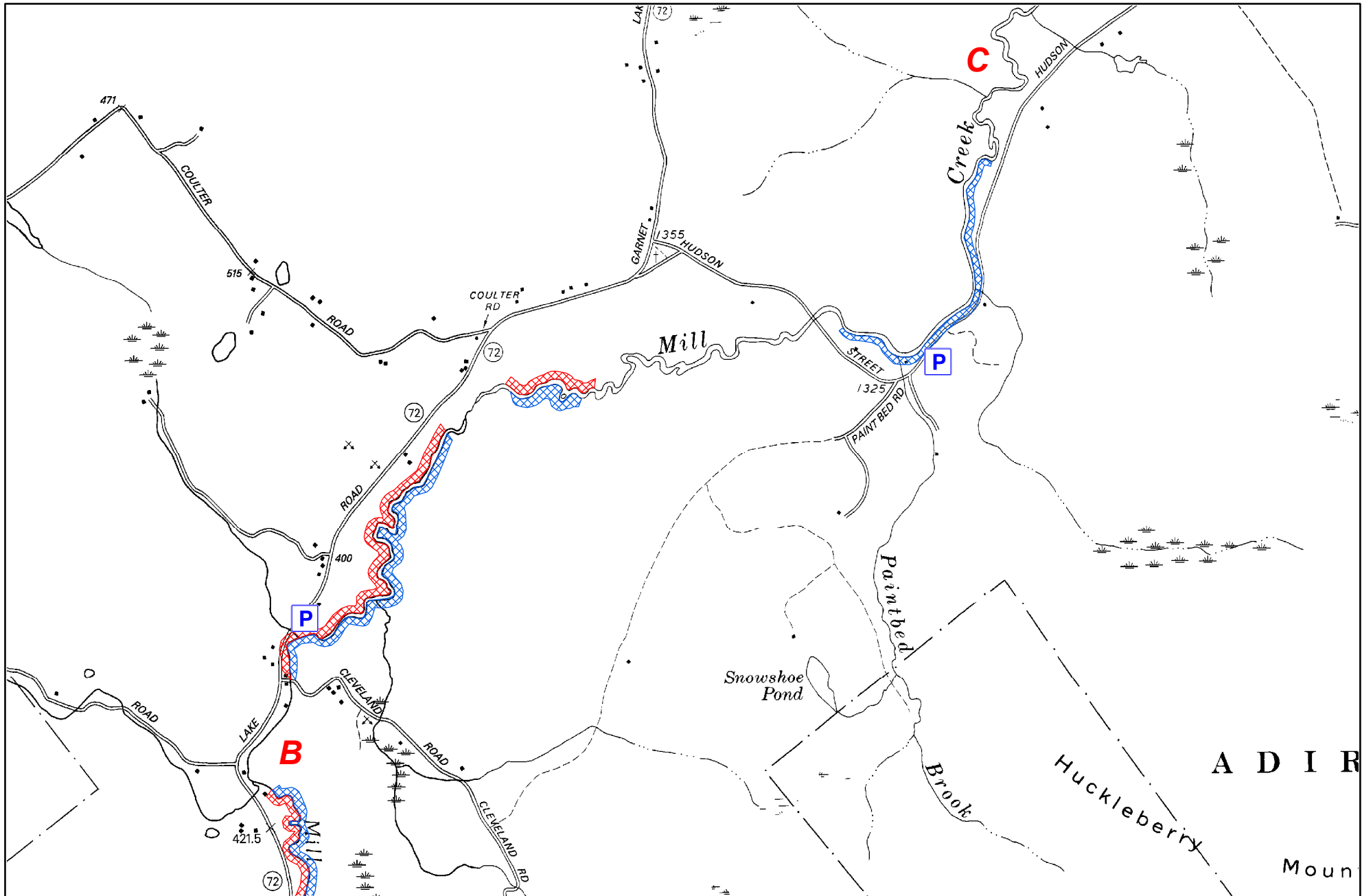


## PFR Locations

 Left Bank

 Right Bank

 Parking





# Mill Creek Wevertown to Hudson River



**PFR Locations**  
Left Bank  
Right Bank

