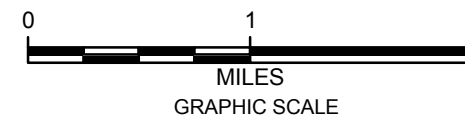


**NOTES:**

1. PROPERTY LINES ARE APPROXIMATE.
2. NO DRINKING WATER WELLS EXIST WITHIN 1/4 MILE OF THE FACILITY.
3. THE TREATED EFFLUENT DISCHARGE IS LOCATED AT THE NIAGARA RIVER.
4. 710 TOTAL ACRES.
5. 630 RCRA PERMITTED ACRES.



DATA SOURCE: 24K USGS TOPO QUAD, NRCS Geospatial Data Gateway

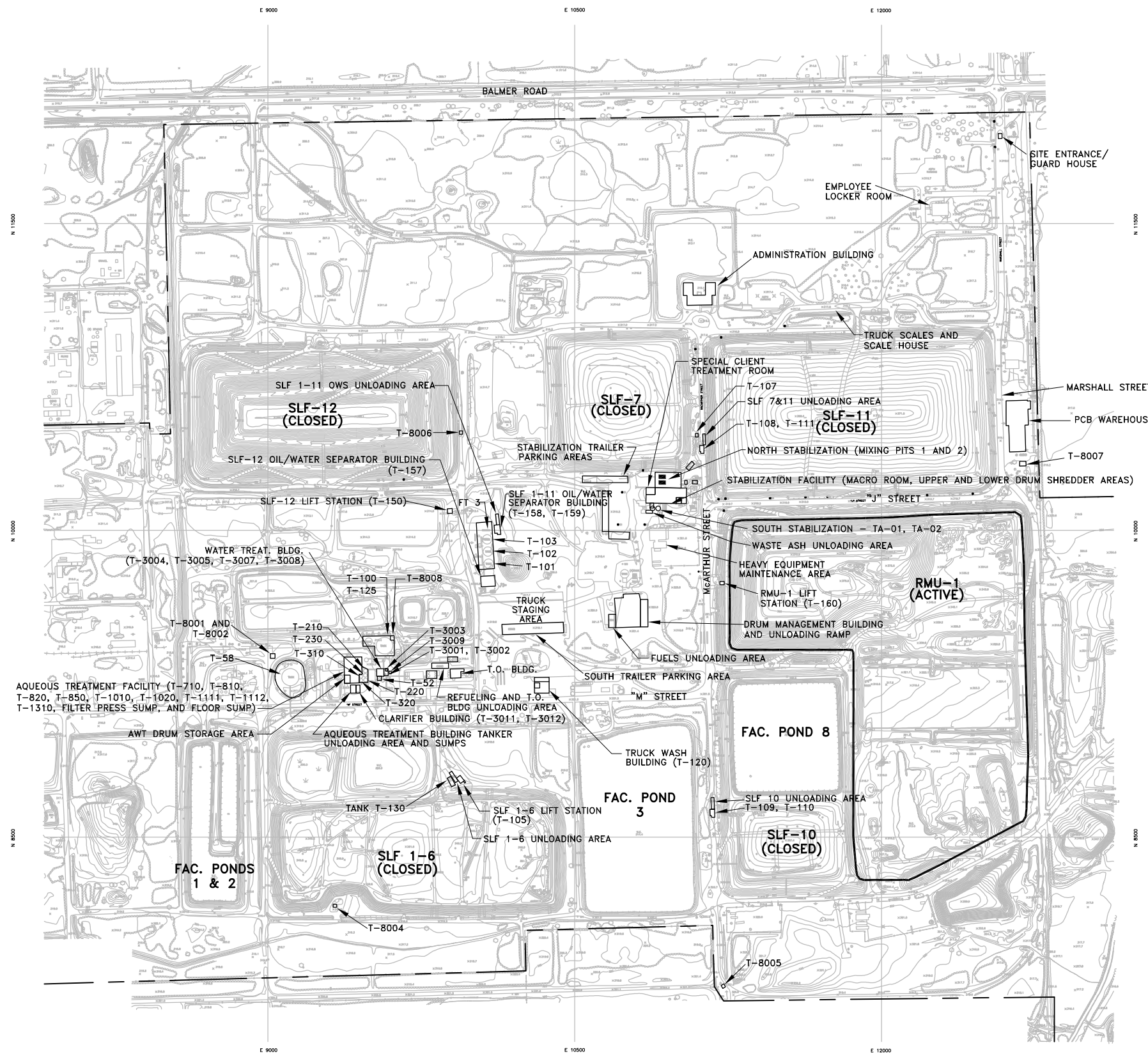
CWM CHEMICAL SERVICES, LLC  
MODEL CITY, NEW YORK  
**6NYCRR PART 373 PERMIT APPLICATION**

**REGIONAL TOPOGRAPHIC MAP**



**FIGURE  
A-1**

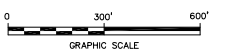
NOTE: This Figure A-2 to be Deleted.



**LEGEND**

- BRUSHLINE
- CABLE MARKER
- CATCH BASIN
- o DROP INLET
- FENCE
- FIRE HYDRANT
- GUARD RAIL
- LIGHT POLE
- MISCELLANEOUS POLE
- MONITORING WELL
- Δ MONUMENT
- POST
- RAILROAD TRACKS
- SIGN
- SWAMP
- TRAFFIC LIGHT
- o TREE
- TREELINE
- UNIDENTIFIED OBJECT
- UTILITY POLE
- VALVE
- WATER LINE
- PROPERTY LINE

- NOTES**
1. THIS MAP COMPILED BY PHOTOGRAMMETRIC METHODS FROM AERIAL PHOTOGRAPHY DATED 11-23-98. (AIR SURVEY CORP. PROJECT NO.7981121)
  2. VERTICAL DATUM BASED ON NGS MEAN SEA LEVEL.
  3. GRID BASED ON LOCAL COORDINATE SYSTEM.
  4. CONTOUR INTERVAL 2 FT.
  5. DASHED CONTOURS INDICATE THAT GROUND IS PARTIALLY OBSCURED BY VEGETATION OR SHADOWS. THESE AREAS MAY NOT MEET STANDARD ACCURACY AND REQUIRE FIELD TESTING/COMPLETION.
  6. FACILITY LABELING BY ARCADIS BASED ON CURRENT SITE OPERATIONS AS OF FEBRUARY 2010.
  7. PROPERTY BOUNDARY IS APPROXIMATE.



CMW CHEMICAL SERVICES, LLC  
 MODEL CITY, NEW YORK  
 6NYCRR PART 373 PERMIT APPLICATION

**GENERAL FACILITY LAYOUT**



FIGURE  
**A-2**

CITY: SYRACUSE DIV/GROUP: ENV CAD DB: B DECLERCO LD: PIC: PM: LYRON: OFF: REF: G:\ENVCAD\SYRACUSE\ACT\B0023729\000\00001\DWG\Report\65052B04.DWG LAYOUT: A-2 SAVED: 1/13/2010 4:28 PM ACADVER: 17.05 (LMS TECH) PAGES SETUP: --- PLOT STYLE TABLE: PLTCONT1.CTB PLOTTED: 1/13/2010 4:39 PM BY: DECLERCO, BRIAN XREFS: 05052X01 IMAGES: PROJECT NAME: ---