


NEW YORK STATE

CAMPING GUIDE



STATE CAMPGROUNDS INFORMATION & MAPS



NEW YORK
STATE OF
OPPORTUNITY.

Parks, Recreation
and Historic
Preservation

Department of
Environmental
Conservation





Photo Credit: Lyle Gallup



Dear Camper,

Welcome to the Empire State's great outdoors!

New York's 118 state campgrounds offer the perfect spot for a family getaway or reconnecting with friends. Located among some of the most breathtaking settings in North America, our campgrounds are the destination of choice for campers seeking variety, value, and a place to create special memories that will last a lifetime.

Whether you're looking for adventure or simply a break from day-to-day routine, sleeping under the stars lakeside, on an island or deep in the woods is sure to relax and re-energize. Choose from a full range of tent or trailer sites, cabins and cottages to suit every taste. Many properties include trails, swimming, paddling, nature programs, and other activities. Additionally, most state campgrounds are within a short drive of even more outdoor recreation and unique attractions for people of all ages and interests.

While the summer months are a popular time to camp, don't forget that late spring and early fall may provide a change of scenery, and a handful of state parks are open for year-round lodging and winter sports. Whichever season, when planning your next trip book your regular site or use this guide and online tools to discover a new favorite campground. Start exploring today!

Sincerely,

Andrew M. Cuomo, Governor

TABLE OF CONTENTS















New York Camping Guide produced by:



ReserveAmerica.com

POWERED BY **ACTIVE**
network.

Regional Overview

| | | |
|---|--------------------------------|-----|
|  | Adirondacks | 8 |
| | Northeast | 8 |
| | Northwest | 14 |
| | Southeast | 20 |
| | Southwest | 32 |
|  | Allegheny | 44 |
|  | Catskills | 48 |
|  | Central | 56 |
|  | New York State Map | 64 |
|  | Finger Lakes | 66 |
|  | Genesee..... | 76 |
|  | Long Island | 80 |
|  | Niagara | 84 |
|  | Palisades..... | 88 |
|  | Saratoga | 92 |
|  | Taconic | 98 |
|  | Thousand Islands | 102 |
|  | Cabins, Cottages & Yurts | 116 |

General Information

| | |
|-------------------|-----|
| Information | 118 |
|-------------------|-----|



www.nysparks.com

www.facebook.com/nysparks



www.dec.ny.gov

www.facebook.com/NYSDECcampgrounds

ICON GUIDE



Photo Credit: James Caezza



Tent Only Sites



Marina



Tent & Trailer Sites



Power Boating



Hookup



Paddling



Cabins/Cottages/Yurts



Boat Launch



Swimming*



Hand Launch Area



Swimming Beach*



Fishing



Swimming Pool*



Firewood Available



Hiking/Nature Trail



Comfort Station



Trailer Dumping



Pit Privies



Store



Accessibility Features**

* The campground makes every effort to provide safe swimming by testing the water and keeping the swimming areas staffed with lifeguards. Please be aware that if the safety of swimmers is compromised, due to lack of lifeguard coverage or water quality issues, swimming will be prohibited and therefore cannot be a guaranteed activity. We apologize for this inconvenience as it may occur with little advance notice.

** Some sites and areas of the campground are partially or fully accessible. Contact the park for more information.

Note: Photo credits – Unless otherwise noted, photos are credited to the New York State Office of Parks, Recreation and Historic Preservation and the New York State Department of Environmental Conservation.



NORTHEAST ADIRONDACK REGION

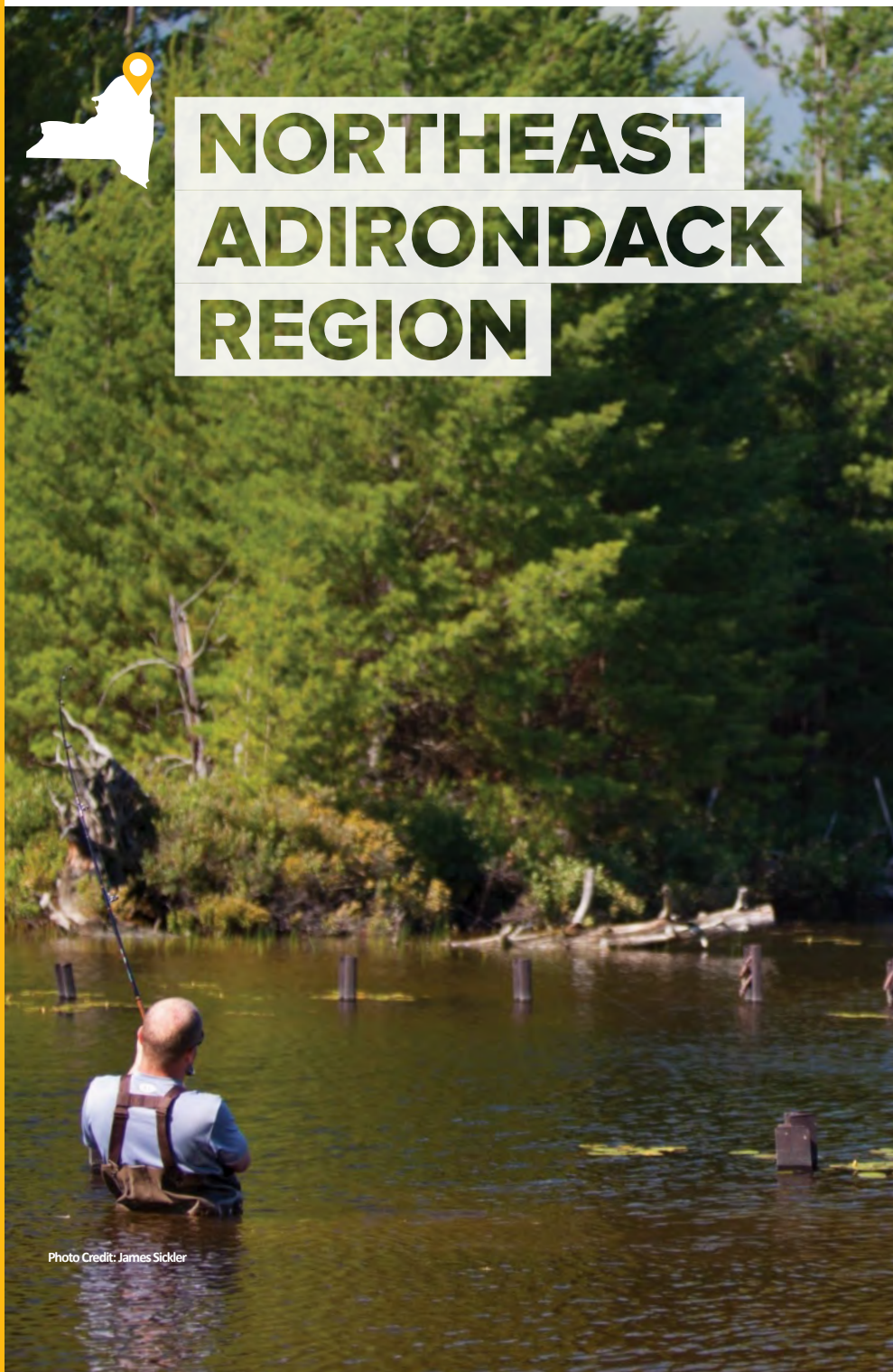


Photo Credit: James Sickler

In the Adirondacks are found the 46 High Peaks that have the state's highest vantage point (over 4,000 feet). Most of the major highways that serpentine through the Park's magnificent landscape have been officially designated as Scenic Byways.



Photo Credit: Heidi Oney

AUSABLE POINT

123 Sites | 518.561.7080



Ausable Point Campground protrudes from Route 9 into Lake Champlain and offers a shoreline comprised of natural sand and a gentle slope from many campsites. It borders a wildlife management area that offers a hiking trail, as well as water access for canoeists and sea kayakers to explore. With the city of Plattsburgh a short drive from this campground there is virtually no limit for entertainment opportunities.



BUCK POND

116 Sites | 518.891.3449



Photo Credit: James Sickler

Buck Pond Campground is located on 130-acre Buck Pond and offers secluded sites, numerous water access points, guarded bathing beach and an “easy-to-walk” trail which stretches for miles along an old, abandoned railroad bed. Camping equipment from tents to 30-foot RVs can be accommodated. The Campground offers a variety of recreational opportunities including: boating rentals, fishing, hiking and bicycling.



MEADOWBROOK

62 Sites | 518.891.4351

Meadowbrook is the best bargain in town for those visiting the Lake Placid Olympic Training venues and the Village of Lake Placid. Located only four miles from the center of town, campers have no shortage of activities available to them. The nearby villages offer a variety of restaurants, shopping, golf courses, boating, fishing and various other activities. The campground is near many hiking trails for both the experienced and novice hiker.

Also a short distance from the campground is Whiteface Mountain and the Memorial Highway, which offers spectacular views of the surrounding area.



TAYLOR POND

30 Sites | 518.647.5250

Taylor Pond can be found in the back woods, on a dirt road, and miles from the public mainstream. Fishermen and naturalists come from miles away to spend vacations in a lean-to, a designated open site on the back part of the pond, or the mainland campground. Canoes and rowboats can be rented at the boat launch site at the caretaker's residence.




Photo Credit: Caroline Morton

WILMINGTON NOTCH

54 Sites | 518.946.7172

Wilmington Notch is located beside the Ausable River and accommodates fishermen looking to challenge the rapids in search of a great catch. Olympic Whiteface Mountain is on the other side of the river and offers a gondola ride to the summit with a great view for miles. Lake Placid Olympic Village is a short eight miles from this campground offering unlimited attractions.





NORTHWEST ADIRONDACK REGION



Photo Credit: Patrick Garcia



The Adirondack Park is designated “forever wild,” the land is largely undisturbed by human activity and offers visitors spectacular views and long, peaceful waterways.



Photo Credit: James Sickler

CRANBERRY LAKE

173 Sites | 315.848.2315



Photo Credit: April Vasher-Dean

One of the largest remote lakes in the Adirondacks, its proximity to 50,000 acres of wilderness, intermingled with 50 miles of well-developed trails makes Cranberry Lake the outdoor enthusiasts' perfect vacation spot. Whether it's fishing, boating or just laying back and enjoying your well-deserved vacation, Cranberry Lake is the spot for you. The lake has been stocked with trout in the past and many of the local ponds, streams and rivers support excellent trout fishing. The perfectly formed forest canopy in the campground provides excellent shade on hot summer days while the undergrowth provides excellent privacy for campers. Getting from Cranberry Lake to other Adirondack Campgrounds requires only a short trip on a major highway.



FISH CREEK POND

355 Sites | 518.891.4560

Fish Creek Pond Campground offers a natural sand shoreline and water access for most campsites. Campers are provided with pristine rivers and ponds accessible to both motorized and non-motorized boats. Square Pond and Fish Creek Pond (the two bodies of water around which the campground is situated) are open to motorboat usage. Also, motorboat operators can enjoy miles of open water on the Upper Saranac Lake. A trailered boat launch with a small temporary parking area nearby receives steady usage throughout the camping season. Campers seeking non-motorized boating opportunities may enjoy the Rollins Pond area or the nearby St. Regis Canoe Area (approx. three miles north of the campground). It is considered by many the finest and most attractive of all the Adirondack campgrounds. Camping equipment from tents to 40-foot RVs can be accommodated. The campground offers a variety of other recreational opportunities including: canoeing and boating, fishing, hiking and bicycling.



MEACHAM LAKE

224 Sites | 518.483.5116



Campers at Meacham Lake are provided with a wide open view of a truly undeveloped area and can often hear the loons calling in early morning and late evening. Aside from being an angler's paradise, the campground has an activities area complete with volleyball, horseshoes, kids' playground and bathing beach. Meacham Lake Campground is located on the north and west shores of Meacham Lake. The campground represents the only development on this 1,203-acre lake. The campground is in a very scenic area, surrounded by the northern mountains and extensive tracts of Wild Forest state land. All types of camping units can be accommodated, from small tents to large recreational vehicles. The west side offers primitive and walk-in sites, while the main campground will accommodate both tents and RVs.





ROLLINS POND

287 Sites | 518.891.3239

Rollins Pond should be at the top of your list if you enjoy paddling. Boats are available for rent at the boat launch livery site, and this long narrow body of water provides the ideal setting for days of fun as you take turns on all of them. Adventurers can canoe the waterway leading to Fish Creek, or just try their luck fishing in Whey Pond, located adjacent to the livery area, and stocked annually with trout. Camping equipment from tents to 40-foot RVs can be accommodated. Rollins Pond Campground offers a variety of recreational opportunities including: canoeing and boating, fishing, hiking and bicycling.



SARANAC LAKE ISLANDS

87 Sites | 518.891.3170

This boat-access-only campground provides miles and miles for boater recreation and direct access to four other lakes through a set of locks which allow your vessel to be raised or lowered to the right water level. Coupled with the ability to camp on selected island sites, being able to fish for your dinner after hours of water skiing might make you never want to leave.

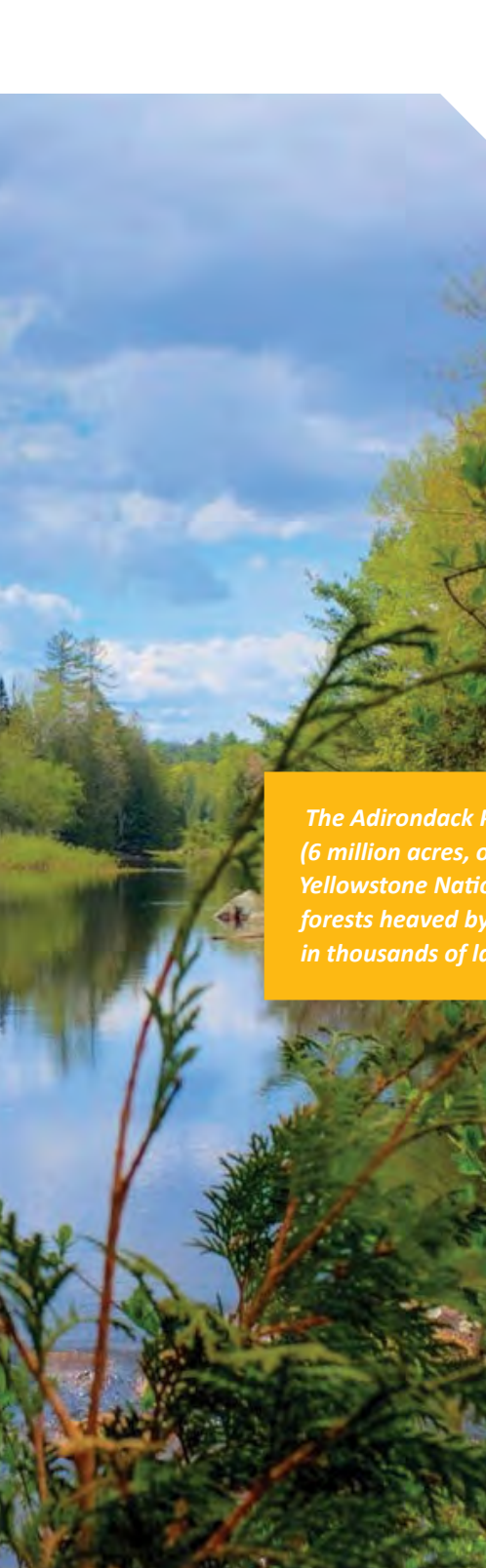


Photo Credit: Vasilis Kariolis



SOUTHEAST ADIRONDACK REGION

Photo Credit: Scott Bocketti



The Adirondack Park is a vast natural park (6 million acres, or two-and-a-half times the size of Yellowstone National Park) with immense, untouched forests heaved by rugged mountain ranges mirrored in thousands of lakes and ponds.

CROWN POINT

66 Sites | 518.597.3603

Because Crown Point Public Campground rests over battlefields and fort locations dating back to 1775, remnants of structures and sites remain for visitors to view. The lighthouse, rebuilt in 1911-1912 and positioned on the campground shore, overlooks the 281,600-acre Lake Champlain. Positioned so that it is majestically overlooking Lake Champlain and neighboring Vermont, the Crown Point bridge looms on the northern most shore of this campground and is one of the few bridges connecting New York State and Vermont. The entire Crown Point Reservation, including all 49 acres of the campground, are listed in the National Register of Historic Places and have been designated by the United States Secretary of the Interior as a National Historic Landmark.



Photo Credit: Selene Wittman

EAGLE POINT

72 Sites | 518.494.2220

Eagle Point Campground is located on the west shore of Schroon Lake which is approximately nine miles in length and 1 1/2-miles in maximum width. Camping equipment from tents to 30-foot RVs can be accommodated.

The campground offers a variety of recreational opportunities. The Village of Schroon Lake has a quaint "Main Street" with shops and restaurants.

The Schroon-North Hudson Historical Museum can be found here. Nearby is the Seagle Music Colony which offers plays, operas and concerts. Explore the nearby Natural Stone Bridge and Caves. Canoeing, hiking, boating, fishing and bicycling opportunities abound.



HEARTHSTONE POINT

251 Sites | 518.668.5193



Located on picturesque Lake George just two miles north of the Village of Lake George, this has become a very popular vacation location. The Lake George region offers some of the most diverse recreation opportunities in New York State. A Junior Naturalist Program is also offered at Hearthstone, and the successful camper can earn a naturalist patch for their efforts.



LAKE GEORGE BATTLEGROUND 68 Sites | 518.668.3348



Lake George Battleground is located just 1/4-mile south of the Village of Lake George and is close to many historical locations. Campers can visit the Battleground to view the remains of the numerous military activities that took place on and around the campground location during the colonial period. A self-guided historical interpretive path with educational information at the Battlefield Park and the Lake George Beach for swimming and sun bathing are just a short walk away. Shopping and theme parks are also very close by.



LAKE GEORGE ISLANDS



Photo Credit: Stephen Monaco

Located on the “Queen” of American Lakes, Lake George, the Lake George Islands offer a unique experience to campers. Lake George Islands campsites are accessible by boat only and are spread out over much of the lake. They are divided into three groups: Glen, Long and Narrow. Each group has its own headquarters to make site registration as convenient as possible. After choosing the area you want to camp in, you need to go to a private marina to park and launch. A fee is usually charged for both. Fishing, hiking, bird watching, boating and sailing are included in the many activities campers enjoy. Please note that dogs are prohibited on any of the islands, docks and on vessels moored at docks.

GLEN ISLAND

212 Sites | 518.644.9696



LONG ISLAND

90 Sites | 518.656.9426



NARROW ISLAND

85 Sites | 518.499.1288



LAKE HARRIS


89 Sites | 518.582.2503

Lake Harris is fed by the mighty Hudson River in its beginning stages and is sheltered among large hardwood trees which offer splendid color contrasts throughout the year. While the lake offers many water craft opportunities, many love visiting the Visitor Interpretive Center or the Santanoni Preserve Historic Site, both close by. A number of the sites offer a good degree of privacy and camping equipment from tents to 40-foot RVs can be accommodated. Lake Harris Campground offers a variety of recreational opportunities including: canoeing and boating, fishing, hiking and bicycling.



LINCOLN POND

35 Sites | 518.942.5292



Lincoln Pond provides the opportunity for primitive, island or “developed site” camping. Large enough to accommodate motorboats, but sheltered from most harsh winds, this facility maintains a bathing beach and provides a very popular canoe, kayak and rowboat rental area. Some sites are in remote areas and do not offer flush toilets or potable water without going back to the main part of the campground. Three sites are boat-access-only.



LUZERNE

174 Sites | 518.696.2031



Located on Fourth Lake, this is a very popular family campground. It is within the Lake George region which offers some of the most diverse recreational opportunities in New York State. Boating and canoeing (rentals available) along with fishing are popular activities. Swimming along with sun bathing are popular with recreation enthusiasts.





Photo Credit: Nigel Greene

PARADOX LAKE

58 Sites | 518.532.7451




Photo Credit: Scott Bocketti

Paradox Lake Campground is nestled on rolling hills of hardwood and creates the impression of being miles from the real world. With canoes and rowboats available for rent and abundant fish in the lake, this facility provides for camping at its finest. Paradox Lake Campground is a comparatively small campground located on the shore of Dark Bay, which is on Paradox Lake. The lake itself is approximately 4 3/4 miles long.



PUTNAM POND

72 Sites | 518.585.7280

Putnam Pond is a key jump-off-point for hikers trekking into the Pharaoh Lake Wilderness area. While it also offers interior site camping, which require a boat for access, most campers prefer to stay in the developed area where they can try their hand fishing by the dam, or rent a canoe or rowboat. The campsites offer privacy; they are large and well-forested and camping equipment from tents to 30-foot RVs can be accommodated.



ROGERS ROCK

332 Sites | 518.585.6746



Photo Credit: John Senecal

Located on the northern end of Lake George, Rogers Rock is a very popular family campground. Campers enjoy swimming, bicycling, fishing, boating and hiking at this recreation facility. There are two group camping areas which are very popular with families and friends. It is located just six miles south of Ticonderoga which has many historical sites of interest and educational opportunities.



SCAROON MANOR

75 Sites | 518.494.2631

This one-of-a-kind campground, completed in 2011, has been designed from the ground up to provide accessibility to people of all abilities. The universal design of this facility enables everyone, including seniors and families with small children to access all amenities. All campsites, showers and restrooms are accessible. The campground is a great place to fish, motorboat, paddle, bicycle, picnic and swim.



SHARP BRIDGE

40 Sites | 518.532.7538

The facility location is best suited for daily hiking excursions in the Adirondack High Peaks, since it is a short distance from some of the most renowned and notable hiking areas in the state. Sharp Bridge Campground is located on the western shore of the Schroon River. Camping equipment, from tents to 45-foot RVs, can be accommodated. The campground offers a variety of recreational opportunities including: canoeing and boating, fishing, hiking and bicycling.



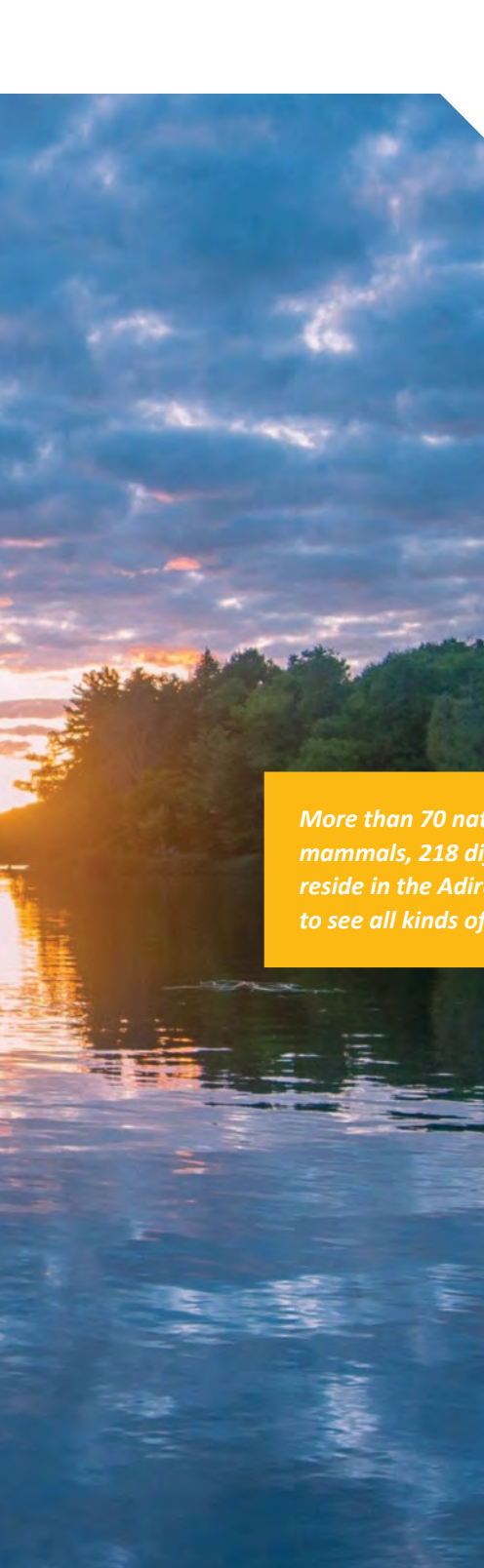
Photo Credit: Ellen Cavanaugh



SOUTHWEST ADIRONDACK REGION



Photo Credit: Katarzyna Bujak



More than 70 native tree species, 55 species of mammals, 218 different birds, plus 86 species of fish reside in the Adirondacks, making it a perfect place to see all kinds of flora and fauna.

ALGER ISLAND

17 Sites | 315.369.3224



Photo Credit: Paul Pfanz

This boat-access-only campground is located on Fourth Lake of the Fulton Chain of Lakes. Fourth Lake Day-Use Area is the headquarters where registration and permits are issued for Alger Island. A state owned boat launch, with ramp for launching larger, motorized boats, is located on Route 28 in the village of Inlet. The facility offers 15 lean-to sites, hiking, boating and fishing.



BROWN TRACT POND

90 Sites | 315.354.4412



Photo Credit: Lizette Resendez

Tucked away in seclusion a short way off the main tourist route, this “jewel” of a campground remains one of the best kept secrets in the Adirondacks. The remote Adirondack setting of this facility offers a relaxing, quiet beauty all its own. The campsites offer privacy; they are large and well-forested and camping equipment from tents to 30-foot RVs can be accommodated. The campground offers a variety of recreational opportunities including: canoeing and boating, fishing, hiking, swimming and bicycling.



CAROGA LAKE

105 Sites | 518.835.4241



Caroga Lake Campground offers large, level sites to accommodate the smallest tent to 30-foot RVs. A Diversified Exercise course with 18 exercise stations wanders through the campground challenging those who enjoy staying physically fit in an outdoor environment. The campground offers boat rentals, swimming and numerous hiking trails are located nearby. The area offers historic interests from the French and Indian and Revolutionary wars.



EIGHTH LAKE

126 Sites | 315.354.4120



Photo Credit: Ruth Graham

Located on the southeast shore of 314-acre Eighth Lake, this campground offers great fishing for lake trout with special salmon ponds adjacent to the campground. The campsites offer privacy; they are large and well-forested and camping equipment from tents to 40-foot RVs can be accommodated. Eighth Lake Campground offers a variety of recreational opportunities including: canoeing and boating, fishing, hiking and bicycling.





Photo Credit: Jonathan Pease

FORKED LAKE

80 Sites | 518.624.6646



Photo Credit: Deborah Karson


Comprehensive planning and beautiful surroundings, combined with the remoteness of this campground offers a great wilderness experience to the public. All the campsites offer privacy and some are large and well-forested. Campsites are accessible by boat and/or trail (not all sites are accessible by trail, some are boat-access-only), except for three which can accommodate 20-foot RVs. The campground offers a variety of recreational opportunities including: canoeing, boating and fishing.



GOLDEN BEACH

204 Sites | 315.354.4230

Located on the shore of the beautiful 5,935-acre Raquette Lake this 204 campsite park offers many opportunities for enjoying the Central Adirondack Mountains. Boating on Raquette Lake provides the opportunity to explore the 99 miles of shoreline with views of some historic Adirondack Great Camps or fish for varied species of fish including lake and brook trout, small mouth bass and perch to name a few. There is a shallow boat launch, one of the largest natural beaches in the area, a picnic area and swimming available.



INDIAN LAKE ISLANDS

55 Sites | 518.648.5300




Photo Credit: John Murtagh

This boat-access-only campground is located on the southern shore of 4,365-acre Indian Lake. Beautiful wild forest islands offer wilderness camping and some of the best recreational boating in the Adirondacks. All the campsites offer privacy, are large and well-forested and are accessible by boat only. The opportunity to camp on an island or along the shore of Indian Lake makes this one of the most popular camping destinations in the Adirondacks.



LAKE DURANT

61 Sites | 518.352.7797

The remote Central Adirondack setting of this facility offers a relaxing, quiet beauty and breathtaking views of Blue Mountain. The campsites offer privacy; they are large and well-forested and camping equipment from tents to 30-foot RVs can be accommodated. Lake Durant Campground offers a variety of recreational opportunities including: canoeing and boating, fishing, hiking and bicycling.



LAKE EATON

135 Sites | 518.624.2641



Lake Eaton offers a number of secluded sites, boat rentals and a blacktopped roadway for biking and walking enthusiasts. An interpretive nature trail is located along the northern boundary of the campground and there are numerous hiking opportunities nearby. Seaplane rides are available only a mile away in the nearby village of Long Lake which is a quintessential Central Adirondack town, and has been a hub of activity since the mid-nineteenth century.



LEWEY LAKE

206 Sites | 518.648.5266



This campground is located in the central portion of the Adirondack Park, on a 90-acre lake and offers secluded, wooded sites. Swimming, hiking, fishing and picnicking are some of the activities campers can enjoy while at this facility. The Adirondack Park Visitor Interpretive Center at Newcomb and the Adirondack Museum at Blue Mountain Lake are a short drive and feature the history of the Adirondack Mountains.



LIMEKILN LAKE

271 Sites | 315.357.4401



A great family spot with many summer activities nearby such as a water park, various shops in Old Forge, museums including the Adirondack Museum at Blue Mountain Lake and golf courses. Hiking opportunities in the area include Old Dam Nature Trail, Rocky Mountain, Black Bear Mountain and Bald Mountain. Access to Moose River Plains Wild Forest is also close by. The campground also offers swimming, boat rentals and access to fishing for a wide variety of fish including yellow perch, bullhead and splake.



MOFFITT BEACH

260 Sites | 518.548.7102



This popular family campground offers large, level sites within the 70 to 80 feet tall white pine trees to provide a rustic camping ambience. Many of these sites are located on the water's edge. A newly constructed boat launch aides in accessibility to Sacandaga Lake's fine fishing and water sport opportunities. This campground offers a Junior Naturalist Program to enrich the camping experience, swimming, a large picnic area with pavilion and an informal nature trail.



NICKS LAKE

112 Sites | 315.369.3314



Photo Credit: Julie Piccirillo

Located in the Black River Wild Forest, this campground offers a picnic area, a large beach, boating, swimming and more than five miles of hiking trails. And don't forget that fishing pole, because the fishing is great too. If paddling around at dusk trolling for that lunker bass or brown trout, listening to the sound of the loons, and watching the sun set sounds a little too relaxing for you then how about a modern ADA Accessible playground for the little ones, volleyball, horseshoes and basketball.



NORTHAMPTON BEACH

224 Sites | 518.863.6000



Photo Credit: Paul Yager

Located on the northwest corner of 29-mile long Great Sacandaga Lake, this campground offers a variety of large, level camping sites, from the seclusion within the tall white pines and northern hardwoods, to the openness of the sandy shoreline. The campground offers a Junior Naturalist program, a large boat launch, a natural sand beach with a swimming area, boat rentals, a large picnic area with pavilion and excellent fishing and water sport opportunities.



THE PISECOS



Photo Credit: Shelley Pettit

Located on picturesque Piseco Lake, The Pisecos offer the seclusion and serenity for family camping. The Pisecos are divided into two campgrounds: Little Sand Point and Point Comfort. Each facility has its own headquarters to make site registration as convenient as possible. Nestled within the hardwood and conifer trees are larger, level sites with moderate remoteness to one another. Piseco Lake offers fine fishing, canoeing, sailing, and all types of water sports, accessed via a concrete boat launch. Numerous hiking trails to challenge the day hiker to the 133-mile-long Northville-Lake Placid Trail are located just minutes away.

LITTLE SAND POINT

78 Sites | 518.548.7585



POINT COMFORT

76 Sites | 518.548.7586



SACANDAGA

143 Sites | 518.924.4121



Photo Credit: Kiersten Reiner

Situated in a stand of white pine and northern hardwoods on the Sacandaga River, this serene campground offers the camper a wide selection of fishing and hiking on nearby state lands. The campground offers a Junior Naturalist Program, a nature based program that encourages children to explore the surrounding environment.



TIOGA POINT

25 Sites | 315.354.4101



Photo Credit: Nicole Howe

This campground is located in the central portion of the Adirondack Park, on a 90-acre lake and offers secluded, wooded sites. Swimming, hiking, fishing and picnicking are some of the activities campers can enjoy while at this facility. The Adirondack Park Visitor Interpretive Center at Newcomb and the Adirondack Museum at Blue Mountain Lake are a short drive and feature the history of the Adirondack Mountains.





ALLEGANY REGION

Photo Credit: Susanna Merrick

2373 Allegany State Park, Route 1, Ste. 3
Salamanca, NY 14779-9756
716.354.9101



The Allegany Region is full of lakes and streams, wildlife, trails and rolling countryside, offering a full range of outdoor fun for all four seasons.

Nature lovers, photographers, hunters and anglers have discovered that Allegany has something for everyone. It's truly the place to be!



Photo Credit: Sandy Boczar

ALLEGANY STATE PARK

318 Sites | 716.354.2182

The largest of New York's state parks with 65,000 acres, Allegany State Park has two developed areas, Red House and Quaker, offering sand beaches, hiking trails, museums and naturalist walks. Visitors are able to choose from a variety of lodging options including 38 full-service two-bedroom cottages, hundreds of campsites and cabins (many winterized) and two recently-renovated group camps available for rental. Nearby recreation areas include tennis courts, picnic areas, ball fields and playgrounds. Rowboats, paddleboats, bicycles and more are available to rent. There are 18 trails offering 80 miles of hiking and snowshoeing, more than 25 miles of cross-country skiing or snowshoeing and 90 miles of groomed snowmobile trails. Other activities include bird watching, fishing, hunting, canoeing, kayaking, mountain biking and horseback riding. Educational and nature interpretive programs offer guided hikes, fossil hunts and star gazing.



LAKE ERIE STATE PARK

102 Sites | 716.792.9214

High bluffs overlooking Lake Erie provide a breathtaking view for visitors to Lake Erie State Park, located in western New York. This scenic park has campsites and cabins nestled atop the Lake Erie shoreline. Patrons can enjoy picnic areas with shelters, playgrounds and hiking trails that are also available to cross-country skiers during the winter months. If you're a bird watcher, come during the migrating season; you can see many different species of birds as they set out to make their journeys across the lake. The park opened Shipwreck Bluff Disc Golf Course, the first public disc golf course in Chautauqua County. Swimming is also now available at this picturesque park!




Photo Credit: Sharon Atti



CATSKILL REGION



Photo Credit: Patrick Maguire



The Catskill Park is a mountainous region with 98 peaks over 3,000 feet in altitude. The Catskills offer visitors lush forests, with meadows, lakes, rivers, springs, waterfalls, cliffs, fire towers, rare plants and wildlife including, coyote, bear, bobcat, mink and fisher. Distinctive areas like spruce-fir forests on boreal mountaintops, wetlands, trout streams and old-growth forests may be found throughout the Catskill Park.

BEAR SPRING MOUNTAIN

41 Sites | 607.865.6989



Bear Spring Mountain is located at the western end of the Catskill Forest Preserve on beautiful Launt Pond. The Campground’s beach, boat rentals and multi-use trail system offers fun for all ages. For the horse enthusiast, Spruce Grove camping and trail system is one-of-a-kind facility in the Catskills region. This region is also known for its excellent hunting and fishing.



BEAVERKILL

52 Sites | 845.439.4281



Photo Credit: Diana Fitzgerald

Beaverkill Campground is located on the famous Beaverkill trout fishing stream, which flows through the entire developed length of the facility, roughly east to west. A historic covered bridge, originally constructed in 1865, spans the stream on the town road.



DEVIL'S TOMBSTONE

24 Sites | 845.688.7160

Devil's Tombstone, a small, primitive facility, is one of the oldest campgrounds in the Catskill Forest Preserve. It has wooded sites and a small shallow lake, Notch Lake (no swimming or boating is permitted on the lake). The campground is an ideal base camp for serious hikers with trails leading to some of the highest peaks, such as Hunter with the highest historic fire tower in New York State, Indian Head and West Kill Range. Children will enjoy exploring the mysteries of the Devil's Tombstone, the playground and participating in the Junior Naturalist Program.





Photo Credit: Joseph Dlhopsky

KENNETH L. WILSON

76 Sites | 845.679.7020



Completely surrounded by beautiful mountains with panoramic views creating a picturesque setting, Kenneth L. Wilson Campground is located in north central Ulster County, five miles southwest of the Village of Woodstock. The campsites are secluded, large, and wooded, and patrons may enjoy pavilion and boat rentals.



LITTLE POND

75 Sites | 845.439.5480

Little Pond is a quiet, picturesque campground which offers a leisurely hiking trail around a 13-acre pond and the opportunity to venture along trails leading to the ruins of an old farm or enjoy breathtaking views atop the Touchmenot Mountains. The beach, boat rentals and Junior Naturalist Program offers fun for all the primitive campers. We offer remote sites on the back side of the pond. Little Pond is located minutes from Beaverkill, a world renowned fly fishing stream.



MONGAUP POND

163 Sites | 845.439.4233



Photo Credit: Rich Coulton

Mongaup Pond is located in north eastern Sullivan County. It is situated on a 120-acre lake, the largest body of water in the Catskill Park outside of the N.Y.C. reservoirs. The dense forest environment, remote location, large wooded campsites, and a lake with swimming, picnic area and boat rentals are the attractions for most campers.



NORTH-SOUTH LAKE

219 Sites | 518.589.5058

North-South Lake is the largest and most popular state campground in the Catskill Forest Preserve, offering extraordinary, scenic beauty and historical sites such as Alligator Rock, Kaaterskill Falls, and the former site of the Catskill Mountain House. An abrupt change in elevation occurs from about 540 feet above sea level at the base of the escarpment to approximately 2,250 feet at the site of the former Catskill Mountain House. It is said that on a clear day, five states can be viewed from the escarpment. Everyone will enjoy the pavilion and boat rentals as well as the playground, volleyball and horseshoe areas.



Photo Credit: Michael Farina

WOODLAND VALLEY

72 Sites | 845.688.7647

Nestled at the foot of Slide Mountain, the tallest peak in the Catskills, and surrounded by Panther, Cornell, and Wittenberg Mountains is Woodland Valley Campground. Woodland Valley Campground serves as the trailhead for both Slide-Wittenberg Trail and Woodland Valley-Denning Trail. Area attractions include the Village of Phoenicia, which offers tubing on the Esopus Creek (famous for its trout fishing), a railroad museum, train rides on the Catskill Mountain Railroad, fine shops, antiques and restaurants.



Photo Credit: Vincent Lau



CENTRAL REGION

6105 East Seneca Turnpike
Jamesville, NY 13078
315.492.1756



Sit on a bluff overlooking one of the Great Lakes, where the sunset matches the best in the world. See first-hand the lush valleys, glacially carved lakes and rolling hills that are a camper's paradise.



Photo Credit: Abi Anderson



GREEN LAKES STATE PARK

117 Sites | 315.637.6111



Photo Credit: Susan Hartman

Green Lakes State Park has two beautiful glacial lakes dating back to the Ice Age. The lakes are surrounded by campsites (some now full service!) and newly renovated cabins situated in the lush forests. The park has more than 20 miles of prized hiking trails that circle the lakes, where you can stop for a private picnic with or without shelter. The bathhouse offers amenities adjacent to the popular beach. There is an interpretive nature center that provides educational and recreational programs during the season. What more could you ask for? How about a scenic two-hour hike that takes you around Green Lake and Round Lake and alongside the 18-hole Robert Trent Jones championship golf course! Following your hike, enjoy lunch on the clubhouse terrace overlooking the lakes and course.



CHENANGO VALLEY STATE PARK 185 Sites | 607.648.5251



Photo Credit: Cindy Todd

Chenango Valley State Park, situated in the southern tier, is one of the area's hidden gems. With more than 1,200 acres to enjoy, park patrons can choose from a variety of activities. There are 20+ miles of multi-use trails, with some of the best mountain bike terrain in the state. The main lake allows for swimming, boating and fishing, and campers can opt for 185 campsites and 24 cabins. The park also has three pavilions and one large building that can be rented out for private parties. And for golfers, remember to bring your clubs (or rent some at the clubhouse) for a wonderful day on the 18-hole, 6,432-yard course!



CENTRAL REGION

CENTRAL REGION



CENTRAL REGION



CENTRAL REGION

CENTRAL REGION



CENTRAL REGION



BETTY & WILBUR DAVIS STATE PARK

6 Sites | 607.547.8662

Perched atop a hill, Betty and Wilbur Davis State Park provides spectacular views. Nearly two-thirds of the park is blanketed by a forest of hardwoods intermixed with smaller areas of conifer plantation. The remainder of this 200-acre property is occupied by gently rolling meadowlands and two ponds. The park is a short drive from Cooperstown, home of the Baseball Hall of Fame, the Farmers' Museum and the Fenimore Art Museum. In addition to year-round cottages, on-site facilities include a picnic area, playground and the Sunset Pavilion picnic shelter. The park also features an extensive network of hiking trails and a woodland stream. Winter activities include cross-country skiing, snowshoeing and snowmobile trails that connect to the state corridor trail system.



GILBERT LAKE STATE PARK

135 Sites | 607.432.2114

Gilbert Lake State Park's lake and three ponds lie in wooded, hilly terrain in the foothills of the Catskills. In addition to 33 cabins (some recently renovated) and campsites, the park has more than 12 miles of interconnecting trails for hikers and prized picnic areas, swimming and boating, with kayaks and boat rentals available. Playgrounds and a disc golf course are also featured. The crystal clear lake provides excellent fishing with abundant rainbow trout and large-mouth bass. The park is conveniently located just a short 30-minute drive from Cooperstown and the Baseball Hall of Fame. Don't miss this rich example of Civilian Conservation Corps-era parks.



Photo Credit: Zea Peniston

VERONA BEACH STATE PARK

47 Sites | 315.762.4463



Photo Credit: Melinda Polarolo

Verona Beach State Park is located on the eastern shore of Oneida Lake offering spectacular sunsets. It is a picnicker’s and camper’s delight with shaded picnic areas and the campground adjacent to the beach providing scenic water views. A newly constructed beach comfort station is centrally located with restrooms and a new concession area for visitors. The lake, Black Creek, cattail marshes, and bottomland hardwood swamps provide Verona Beach with one of the most diverse aquatic habitats in the region. Visitors have several nature trails within the park to explore. Anglers can find walleye, yellow perch, small-and large-mouth bass on the eastern end of Oneida Lake.



OQUAGA CREEK STATE PARK

95 Sites | 607.467.4160



Oquaga Creek State Park is known as the summer escape for many city residents looking to experience the tranquil setting of the Catskill Mountains. The park boasts large, private campsites and beach facilities at a 55-acre lake. For campers who enjoy the comforts of home, a unique cottage is available with two bedrooms and a complete kitchen. There are hiking trails, picnic areas, swing sets and fishing for all skill levels. Boats available for rent.



SELKIRK SHORES STATE PARK

148 Sites | 315.298.5737



The campsites, cabins and cottage at Selkirk Shores State Park overlook a bluff on Lake Ontario where visitors can view spectacular sunsets and experience outstanding fishing enjoyed by people from around the world. Summer hiking and biking trails are popular and the park is on the direct migration route for a wide variety of bird species. Families can find a variety of activities planned at the recreational building or enjoy the playground while taking in a view of the lake. The scenic trails take visitors from the bluffs and cliffs on shore into a mix of woodlands and meadows. Visitors can launch small boats on Salmon River from the Pine Grove site and larger boats from Mexico Point on the Little Salmon River, swim at Selkirk Shores on weekends, or swim at nearby Sandy Island Beach State Park seven days a week.



BOWMAN LAKE STATE PARK

177 Sites | 607.334.2718



Photo Credit: Geraldine Clark

Bowman Lake State Park is known as “a camper’s paradise.” Scenic park roads wind through forests to shady campsites. There is a sandy beach for swimmers and sunbathers with several picnic areas nearby. Rowboat and kayak rentals are also available. Have the kids check out the large playground by the beach. The park also has several trails for hiking and cross-country skiing.



CAMP WITH US!



Cabins/Cottages/Yurts & Campsites

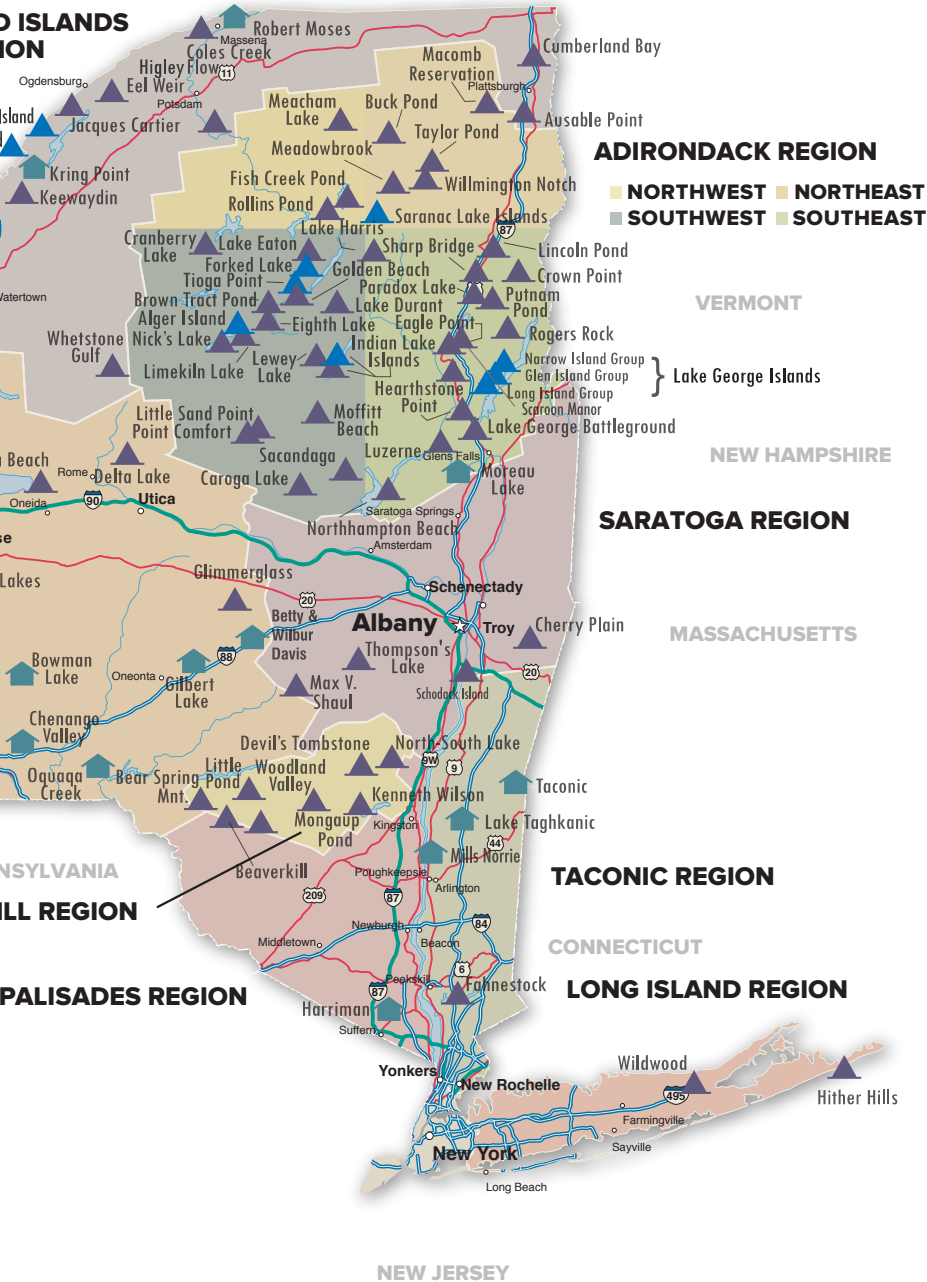


Campsites



Boat-Only-Access Campgrounds

ISLANDS ION





FINGER LAKES REGION

Photo Credit: Keith Dobbs

2221 Taughannock Park Road
Trumansburg, NY 14886
607.387.7041



The Finger Lakes are gorgeous! A water-lover's utopia, with lakes, cascading waterfalls, rivers and creeks, all carved thousands of years ago by ice-age glaciers. Oh yeah, all of this makes for some of the best wine-growing areas in the world!



Photo Credit: Kristian Reynolds



WATKINS GLEN STATE PARK 305 Sites | 607.535.4511

Named among the “Top Three State Parks in the U.S.” Watkins Glen State Park is the oldest and most famous of the Finger Lakes State Parks, with a reputation for leaving visitors spellbound. Glen Creek has poured down the glacially steepened valley side for 12,000 years leaving 19 glistening waterfalls and cascades, some of which visitors walk behind on the gorge trail. The park boasts nearly 300 beautiful, wooded campsites with one loop offering 54 electric sites and another loop offering 10 rustic cabins. Enjoy a dip in the Olympic-sized pool and have the kids enjoy the kiddie pool. The nearby lakes and creeks are ideal for fishing and renowned for the annual spring run of rainbow trout. Hikers can walk along the winding paths of the gorge or explore the nearby Catharine Valley Trail by bicycle.



FAIR HAVEN BEACH STATE PARK 183 Sites | 315.947.5205




Photo Credit: Renee Lyman

Fair Haven Beach State Park has one of the finest public lakefronts on Lake Ontario, with towering bluffs, sandy beaches, campgrounds and cabins nestled within the gently rolling woodlands. Enjoy fishing and boating on Lake Ontario, Little Sodus Bay and Sterling Pond. Visitors can also enjoy hiking, biking and picnicking. Winter activities include snowmobiling, snowshoeing, cross country skiing and ice fishing.



ROBERT TREMAN STATE PARK 72 Sites | 607.273.3440



Photo Credit: Patricia Jessup

Robert H. Treman State Park is an area of wild beauty, with the rugged gorge known to many as Enfield Glen. Located near Ithaca, campers can choose from tent, RV sites, or rustic cabins. The winding gorge trail takes hikers past 12 waterfalls, including 115-foot Lucifer Falls. Visitors are encouraged to see the historic 19th century grist mill, enjoy nine miles of hiking trails, and swim in a stream-fed pool beneath the Lower Falls – an experience not soon forgotten!



CAYUGA LAKE STATE PARK 287 Sites | 315.568.5163


Cayuga Lake State Park gives the visitor an expansive view of Cayuga Lake, which provides world-class large mouth bass fishing and many other varieties of fish. You can take a scenic stroll along the sandy lake shore, swim in the lifeguarded area, play volleyball or just have a relaxing day in the picnic area. Gently sloping up into the pet friendly park, camping visitors can choose to stay in one of the park's 36 electric or 247 non-electric campsites, or stay in one of its 14 rustic cabins or full-service cottage which includes a lake side dock. The park also has a boat launch, overnight docking, playgrounds and horseshoe pits. The surrounding area also offers many attractions including golf courses, boat rentals, The National Women's Hall of Fame, The Cayuga Wine Trail, Waterloo Premium Outlet Mall and Montezuma Wildlife Refuge.



Photo Credit: Qiuyu Zhu

STONY BROOK STATE PARK

123 Sites | 585.335.5530



Stony Brook State Park's terrain comprises hilly woodlands and a deep gorge with rugged cliffs overlooking three waterfalls. Tent and trailer campsites, eight rustic cabins and group camping are located in the woodlands of the upper glen at the south end of the park. Visitors can hike the gorge or rim trails, play tennis and volleyball, picnic and enjoy a piece of history by swimming in a stream-fed pool constructed in the 1930s.





FILLMORE GLEN STATE PARK

60 Sites | 315.497.0130



Photo Credit: Sharon Foster

Fillmore Glen State Park is an oasis of cool, dense woods in a long, narrow gorge. Its hiking trails offer spectacular views, unique geological formations, including five waterfalls and a botanically rich glen. Visitors can cool off at the park's stream-fed swimming pool or try their luck at fishing in nearby Owasco Lake inlet.



TAUGHANNOCK FALLS STATE PARK

76 Sites | 607.387.6739

Taughannock Falls State Park provides spectacular views of Cayuga Lake with its clear blue water reflecting the wooded hillsides and premier sunsets, but the park's namesake waterfall is the real draw. One of the outstanding natural attractions of the Northeast, Taughannock Falls plunges 215 feet down rocky cliffs that tower nearly 400 feet above the gorge. A new overlook, and gorge and rim trails offer incredible vantage points of the falls and gorge from above and below. Campground and cabin areas are available nearby. The summer season offers a guarded swimming beach, boat launch, marina, canoe and kayak rentals, and concerts all on the shoreline of beautiful Cayuga Lake.



Photo Credit: Barbara Burdack

BUTTERMILK FALLS STATE PARK

46 Sites | 607.273.5761



Photo Credit: Lisa Barnes

Buttermilk Falls State Park is named for the foaming cascade created by Buttermilk Creek as it flows down the steep valley side toward Cayuga Lake. Visitors enjoy views of magnificent waterfalls while hiking the gorge and rim trails, and camping by the wooded glens. The upper park offers additional hiking trails through woodlands and around a small lake, as well as areas to picnic or play a ball game. The campground, stream-fed swimming area, playground, and playing fields are located at the lower entrance. The park is a wonderful place for the entire family to visit.



NEWTOWN BATTLEFIELD STATE PARK

18 Sites | 607.732.6067



One of the best kept secrets of the region, Newtown Battlefield's campsites and cabins offer a quiet, rustic getaway overlooking Sullivan's Monument and the site of the 1779 "Battle of Newtown." Visitors may experience more than eight miles of hiking trails, a primitive Native American village, and rentable pavilions and shelters great for gatherings. Come enjoy the sweeping views of the Chemung River Valley in the scenic Southern Tier.



KEUKA LAKE STATE PARK

150 Sites | 315.536.3666

Keuka Lake State Park has a gentle charm, offering views of vineyard covered slopes and glimmering water. The camping area has 150 spacious campsites with newly renovated comfort stations. A swimming beach, picnic shelter, boat launch, transient slips, playgrounds and miles of trails have earned the park a family-friendly designation.



SAMPSON STATE PARK

309 Sites | 315.585.6392


Encompassing just over 2,000 acres on the eastern shore of Seneca Lake, Sampson State Park features camping and boating as the primary recreational activities. The park has a total of 309 campsites with 245 electric and 64 non-electric sites. The marina has more than 100 boat slips and a large multiple launch site. A key feature of the park is the beautiful view of the lake at its center and the most picturesque sunsets in the Finger Lakes Region. Activities include tennis, horseshoes, basketball and volleyball, a sandy beach with guarded swimming, playgrounds and a scenic lake trail. Other popular activities include fishing, hunting, biking, hiking, local golf, geocaching, wildlife viewing and photography. Picnic shelters are available and may be reserved for events.



Photo Credit: Mark Miller



GENESEE REGION





Visitors to this region enjoy incredible river gorge views, Lake Ontario waterfront, and unlimited outdoor adventure. The area boasts one of New York's flagship properties, Letchworth State Park, named 'Best State Park' in the nation.

1 Letchworth State Park
Castile, NY 14427-9716
585.493.3600



LETCHWORTH STATE PARK 270 Sites | 585.493.3600

Acclaimed as the “Best State Park in the Nation” by USA Today, Letchworth State Park, the “Grand Canyon of the East,” is where a 17-mile stretch of the Genesee River roars through the park’s gorge with three major waterfalls and cliffs as high as 600 feet surrounded by lush forests. Campers can take advantage of tent and trailer campsites, or cabins, a number of which are winterized. Find miles of trails for hiking, horseback riding and biking, and check out the seven-mile gorge trail with jaw-dropping views at the overlooks. The well-stocked Trout Pond has an accessible pier allowing easy use along the shoreline. Additional amenities and activities at this family-friendly park include a swimming pool, playgrounds, athletic fields, festivals, cultural events, history and performing arts programs, guided walks, white-water rafting, kayaking, and for the intrepid camper, hot-air ballooning. Other highlights include the new Humphrey Nature Center, the William Pryor Letchworth Museum, Native American Council Grounds and the Glen Iris Inn. The park’s annual Arts and Crafts Show and Sale brings thousands of visitors every October. When the weather gets cold, the park heats up. Visitors can enjoy winter activities including cross-country skiing and snowmobiling. For groups, there are special areas available to camp as well.



**2015
BEST
STATE PARK
IN US**

LAKESIDE BEACH STATE PARK 268 Sites | 585.682.4888



Lakeside Beach State Park offers a magnificent panoramic view of Lake Ontario surrounded by farms and fruit orchards. The park includes campsites, a picnic area, numerous playgrounds and the challenging Shore Winds Disc Golf Courses. Fish the shoreline or hike and bike on over four miles of trails.



DARIEN LAKES STATE PARK 54 Sites | 585.547.9242



Hilly woodlands, 12-acre Harlow Lake, a sandy beach, picnic areas, playgrounds, fishing, trails for hiking and horseback riding, summer concerts and campsites with heated comfort stations and showers are some of the options available. Bring your own canoe or kayak and enjoy a little time on the water, or grab your discs and attempt the Angry Apple Disc Golf Course.



HAMLIN BEACH STATE PARK 264 Sites | 585.964.2462



The breeze of Lake Ontario comforts summer campers in the all-electric tent and trailer campsites at Hamlin Beach State Park. Visit our newly renovated bathhouse when you come swim off our natural sand beaches. Hike, bike or picnic along our boardwalk overlooking the lake. The clear water and lakefront location bring thousands of visitors each year to experience the park's many events and breathtaking views.





LONG ISLAND REGION





Long Island is home to 32 state parks known for wonderful beaches, excellent fishing, boating and championship golf. Campers can enjoy some of the finest parks and outdoor recreation on the East Coast.

625 Belmont Avenue
West Babylon, NY 11704
631.669.1000

HITHER HILLS STATE PARK 189 Sites | 631.668.2554

Make a reservation early at the oceanfront Hither Hills State Park in Montauk. This very popular park offers campsites on the Atlantic Ocean. The park has hot showers and full restroom facilities. It also offers a fully-stocked general store, playground, ball field, horseshoe and volleyball courts and miles of hiking and bridle trails. There is both salt water fishing in the ocean and fresh water fishing in the 40-acre lake on site. The park also has a scenic picnic area overlooking the ocean with fireplaces. Also nearby in town visit Montauk Downs State Park with its championship golf course, swimming pools and tennis courts. We also have world-renowned surf fishing at Montauk Point State Park, site of the Montauk Point Lighthouse, a National Landmark.



WILDWOOD STATE PARK

322 Sites | 631.929.4314

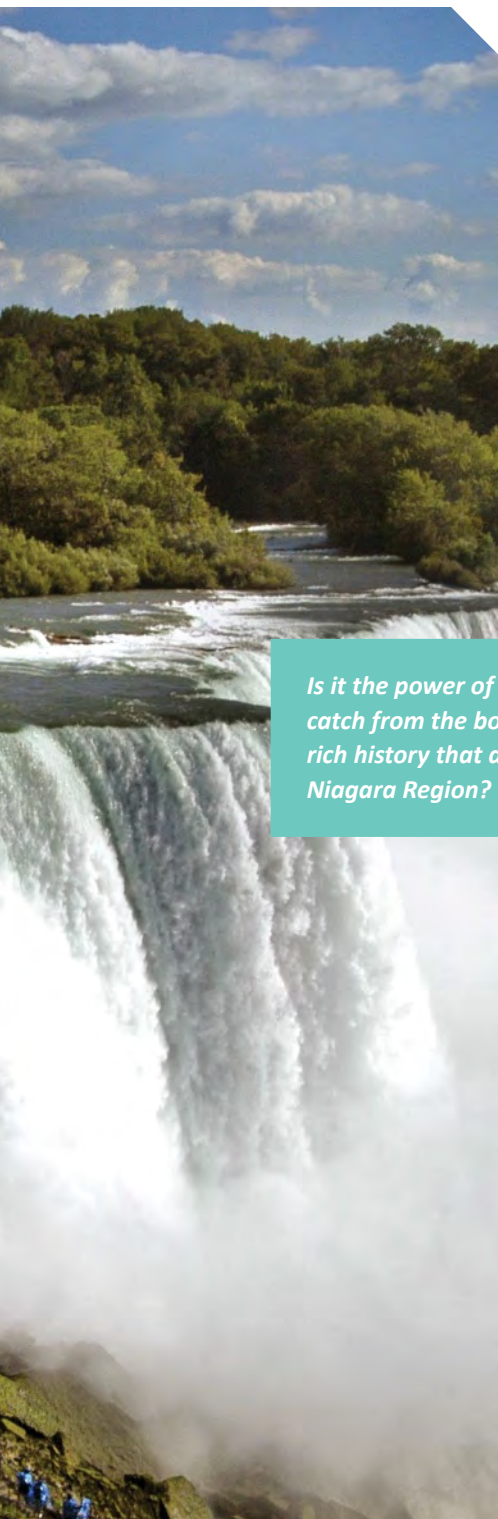
Wildwood State Park is located just 73 miles east of New York City and offers 600 acres of undeveloped forest along a high bluff overlooking the Long Island Sound. The campground is nestled on the headland towering above the water. The campsites include a trailer section with utility connections. Swimmers can take advantage of the refreshing waters of the Sound and picnickers can relax at the shaded picnic areas and nearby playgrounds. Special programs include a children's summer theater, nature interpretive events and educational programs. Visitors can fish and the park also offers scenic hiking trails.





NIAGARA REGION





Is it the power of the mighty Niagara Falls or the catch from the bountiful rivers and lakes or the rich history that attracts so many visitors to the Niagara Region?

PO Box 1132
Niagara Falls, NY 14303
716.278.1770



Photo Credit: Brian Edwards

FOUR MILE CREEK STATE PARK 275 Sites | 716.745.3802



Photo Credit: Kyra Rieker

Four Mile Creek State Park is located on Lake Ontario just 15 minutes north of the breathtaking Niagara Falls. The park's campsites average 50-feet x 50-feet in size, and nearly two dozen prime sites, electric and non-electric, are found along the lake shore and offer spectacular panoramic views – in fact on a clear day you can see Toronto. Be sure to check out the yurts that are available to rent. The camp store sells firewood, refreshments and other supplies. Hiking trails along densely wooded bluffs, play areas and excellent freshwater fishing provide plenty of activities. Fishermen are offered free boat launching at the nearby Fort Niagara and Wilson Tuscarora State Parks. On weekend evenings in the summer, head over to Niagara Falls State Park to see the exciting fireworks display over the gorge or take in a performance at Artpark State Park in nearby Lewiston.



GOLDEN HILL STATE PARK 59 Sites | 716.795.3885

Golden Hill State Park is located on the shore of Lake Ontario. The campground is within view of the historic Thirty-Mile Point Lighthouse. The second floor of the lighthouse has a charming three-bedroom suite available for rent year-round. The campground has both electric (some 50amp) and non-electric sites and the park offers a variety of activities including six miles of hiking trails, a visitors center, picnic pavilion and interpretive tours of the lighthouse. This scenic waterfront park also has a fishing marina and boat launch.



EVANGOLA STATE PARK

82 Sites | 716.549.1802



Photo Credit: Cheryl Bressette


Evangola State Park on Lake Erie is known for its arc-shaped shoreline and natural sand beach. With one cabin, yurts and more than 80 campsites, visitors can also enjoy swimming or playing baseball, soccer, tennis, volleyball, horseshoes and basketball on the park's fields and courts. The beach area has a snack shop for refreshments and to cool off from the heat of a hot summer day. The Wild Buck Disc Golf Course offers a challenging game for anyone looking for outside activities and exercise. The park also hosts a car show in late August and numerous 5K races and events during the summer for the avid and recreational runner.





PALISADES REGION





On a clear day, you can see the New York City skyline from the highlands region just up the Hudson River. Whether it's the endless vistas, the thrill of rock climbing, or taking a step back in time at the many military battlefields and historic sites, the Palisades Region offers so much to do and see.

Palisades Interstate Parkway
Bear Mountain, NY 10911-0427
845.786.2701

BEAVER POND CAMPGROUND 140 Sites | 845.947.2792



Beaver Pond Campground has campsites to accommodate tents, trailers and RVs. The A Section has 24 platform sites, some with great views of Lake Welch. Fishing, and when seasonally available, swimming and boating (permit required) are offered at Lake Welch, and there are plenty of hiking trails and roads nearby. If you want to venture out from the campground, there are a number of military history sites including Stony Point Battlefield, Fort Montgomery and the U.S. Military Academy at West Point. Also within the vicinity are antique and craft stores, wineries and shopping.



SEBAGO CABIN CAMP 39 Sites | 845.351.2360



Sebago Cabin Camp on Lake Sebago has rustic cabins in a heavily wooded area, great for that away-from-it-all experience. There are also two full-service cottages. Visitors can rent boats, swim, bike, hike and play tennis. The city skyline, miles of trails and outdoor adventures, all closer than you would imagine, can be found in the Palisades.



HARRIMAN STATE PARK


845.947.2444


Harriman State Park, located in Rockland and Orange counties, is the second-largest state park in the system and boasts the Appalachian Trail running through it. Among its 46,000 acres, the park includes two camping areas and a network of group camps. There are over 200 miles of hiking trails and 31 lakes and reservoirs with two beaches for you to cool down in after you have hiked the trails, as well as plenty of lakes to go boating and fishing. The park offers miles of streams and scenic roads, scores of wildlife species, and breathtaking views and vantage points. Harriman State Park's major facilities include Lakes Welch, Tiorati, Kanawauke and Silvermine, the Anthony Wayne Recreation Area, Sebago Cabins and Beaver Pond Campgrounds.





SARATOGA REGION





From the excitement of horse racing at Saratoga to water sports on the Hudson and Mohawk Rivers, and from important Revolutionary War sites in the area to the seat of state government at the Capitol and Empire State Plaza in Albany, the Saratoga/Capital Region keeps people entertained.

19 Roosevelt Drive
Saratoga Springs, NY 12866
518.584.2000

MOREAU LAKE STATE PARK

148 Sites | 518.793.0511

Moreau Lake State Park is located in northern Saratoga County in the foothills of the Adirondacks halfway between Saratoga Springs and Lake George. The camping area has tent, trailer and RV sites that are secluded and quiet, with facilities for group campers as well. The waterfront Lake Shore Cottage provides many conveniences, plus a fireplace, screened porch, bathroom and shower, and the Campground Cottage with its cozy feeling has all the comforts of home. The park has a sandy beach, accessible comfort station, nature center and more than 27 miles of trails for hiking and biking. Moreau also offers paddling, boating and fishing on the lake and Hudson River.



SCHODACK ISLAND STATE PARK

66 Sites | 518.732.0187

New! Just south of Albany, the 1,052-acre Schodack Island State Park is open for camping with the creation of three camping loops (two with electric) for tents and RVs and two new comfort stations. Featuring seven miles of Hudson River and Schodack Creek shoreline, it's been designated a State Estuary, and also shelters a Bird Conservation Area, home to bald eagles, cerulean warblers and blue herons. Eight miles of multi-use trails wind through a variety of ecological communities. In addition, Schodack Island offers a popular boat launch, fishing, ball fields, volleyball nets and a kayak/canoe launch site.





THOMPSON'S LAKE & THACHER STATE PARK

139 Sites | 518.872.1674



Thompson's Lake and Thacher State Park are just about 17 miles southwest of Albany at the Helderberg Escarpment. At the Thompson's Lake Campground on Thompson's Lake Road, you can camp, swim, boat, fish, hike nature trails, play on the playground, ball fields and more. At John Boyd Thacher State Park on Thacher Park Road, visitors can enjoy spectacular views from the high cliffs of the escarpment and can hike the historic Indian Ladder Trail. As you descend the cliff face you will see one of the richest fossil-bearing formations in the world. The park's Emma Treadwell Thacher Nature Center adjoining the campground provides a variety of interesting exhibits and interactive environmental programs for children. Enjoy the breathtaking views of mountains and valleys, or just sit back and relax at any number of scenic picnic areas.



CHERRY PLAIN STATE PARK

30 Sites | 518.733.5400

Cherry Plain State Park has a small, secluded campground with trailer sites and lakeside tent sites (three additional hike-up-only sites now featured) on Black River Pond. The two bathhouses, sandy beach, picnic grounds and boat launch offer amenities and fun for everyone. Dive in to the cool waters of the Black River Pond or picnic in the shade of sugar maples, or take a relaxing tour of the pond in a canoe or kayak. The park has fishing and a trail for hiking, biking and horseback riding. Cherry Plain also offers a tent and waterside pavilion for rent during the summer.



MAX V. SHAUL STATE PARK

30 Sites | 518.827.4711



The best kept secret in Schoharie County, Max V. Shaul State Park offers patrons a quiet camping experience with wooded tent and trailer sites. Campers can fish in Schoharie Creek, hike on the park's nature trail, or enjoy the shady picnic grounds, open playing fields and new playground. Campers at Max V. Shaul may also visit Mine Kill State Park just nine miles south on Route 30. Mine Kill offers free access to additional recreation, including an Olympic-sized swimming pool, playgrounds, the 80-foot Mine Kill Falls, hiking and biking trails and boating on the Blenheim-Gilboa Reservoir.





TACONIC REGION

PO Box 308 - 9 Old Post Road
Staatsburg, NY 12580
845.889.4100



The Taconic Region lies along the east side of the Hudson River, north of New York City, and is known for its spectacular views, stately mansions and rich history.



TACONIC STATE PARK

147 Sites | 518.329.3993



Taconic State Park is located along 16 miles of the Taconic Mountain Range, sharing a border with Massachusetts and Connecticut. There are two camping areas, Copake Falls in the north and Rudd Pond at the southern end of the park, both with swimming and fishing areas within walking distance. Bike or stroll along the Harlem Valley Rail Trail or hike to Bash Bish Falls in Massachusetts or the South Taconic Trail up to Brace Mountain, the highest point in Dutchess County. Visit the Copake Iron Works Museum and learn about an industrial site established in 1845. The park offers tent and trailer camping, as well as seasonal and year-round cabins and cottages. An additional 1.2 miles have been added to the Harlem Valley Rail Trail north of Copake Falls and an additional six miles of new South Taconic Trail now connects from Brace Mountain to Rudd Pond.



CLARENCE FAHNESTOCK MEMORIAL STATE PARK

79 Sites | 845.225.7207



The large, sandy beach at Canopus Lake and the magnificent trail system are the jewels of Clarence Fahnestock Memorial State Park. Located in the highlands of Putnam County, the park has tent and trailer sites and group wilderness camping facilities as well. Miles of trails are open to visitors, including a section of the Appalachian Trail. Campers can also fish or tour Canopus Lake by row boats, which are available for rental by the hour or the day. Close to Fahnestock is Hudson Highlands State Park Preserve, featuring breathtaking vistas at peaks like Mt. Beacon and Breakneck Ridge, one of North America's most popular day hikes.



LAKE TAGHKANIC STATE PARK

60 Sites | 518.851.3631



Set amidst the rolling hills and forests of scenic Columbia County, Lake Taghkanic State Park features tent and trailer campsites, rustic cabins, full-service lakeside cottages, playgrounds, sports fields and a beachfront. Guests who need supplies or refreshments can find them at the campground store. The centerpiece of the park is the sandy beach, complete with food concession, beach volleyball and boat rentals. A rec hall at the campground and a picnic pavilion near the lake are available for groups to rent for day use.



MILLS-NORRIE STATE PARK

46 Sites | 845.889.4646



One of the rare camping spots directly on the Hudson River, Mills-Norrie State Park is in Dutchess County, between Hyde Park and Rhinebeck, making it the perfect base for a Hudson Valley getaway. The 1,000+ acre park has cabins, tent and trailer sites, as well as a marina and kayak outfitter at Norrie Point. Also within the park, bring your swing and play 18 holes at Dinsmore Golf Course, one of the nation's oldest public courses, or tour a Gilded Age mansion at Staatsburgh State Historic Site.





THOUSAND ISLANDS REGION

Photo Credit: Chad Closs

45165 NYS Route 12
Alexandria Bay, NY 13607
315.482.2593

ANDS

The region is known for some of the best boating and fishing in the world and nearly all of the state parks have campgrounds with accommodations ranging from primitive camping to cabins and full-service cottages. Check out Alexandria Bay and the famed Boldt Castle, or glimpse history at the Sackets Harbor Battlefield. Come visit the Rock Island Lighthouse on the beautiful St. Lawrence Seaway.



Photo Credit: Geraldine Clark



WELLESLEY ISLAND STATE PARK

429 Sites | 315.482.2722

The largest camping complex in the region is Wellesley Island State Park. Wellesley's most popular campsites are secluded, accessible only on foot, and many are less-rugged tent sites directly on the shore. Wellesley also offers trailer campsites, some with electricity, sewer and water hook-ups. The park has rustic cabins and fully-equipped cottages available year-round. The park has a full-service marina offering boat rentals and gasoline, four boat launches, and a sandy beach on the river offers great swimming and sunbathing. The park has a camp store, laundromat and arcade. A scenic picnic pavilion is also available for rent. Be sure to check out the 9-hole golf course on the Island. One of the main attractions of the park is the Minna Anthony Common Nature Center, which includes several educational exhibits, some with live animals, varied habitats such as wooded wetlands, three miles of shoreline and open granite outcrops, and miles of trails for hiking, cross-country skiing and nature education. The nature center offers programs for all ages and includes a 1/4-mile accessible trail that includes access to picnic tables and the seasonal butterfly house.



DEWOLF POINT

14 Sites | 315.482.2012



Photo Credit: Geraldine Clark

Dewolf Point State Park has a cabin colony, camping area, stone gazebo, boat launch and dockage for boats on the Lake of the Isles in the St. Lawrence River. Fishermen, families and nature lovers appreciate this small park's historic beauty.





CANOE-PICNIC POINT

25 Sites | 315.686.3048



CEDAR ISLAND

12 Sites | 315.654.2522



MARY ISLAND STATE PARKS

12 Sites | 315.482.9381



Canoe-Picnic Point

Three island parks are accessible only by boat, offering a quiet camping experience in a wooded area with plenty of dock space available. A colony of five rustic cabins is very popular at Canoe-Point. From Wellesley Island, you can boat to this remote island park that faces our neighbor to the north, Canada. Mary Island is located on the eastern most tip of Wellesley Island and boats can be launched from Dewolf Point or Keewaydin State Parks to access it. Boats are also available for rent from Wellesley and Keewaydin State Parks.

BURNHAM POINT STATE PARK

50 Sites | 315.654.2324



Burnham Point State Park is small and quiet with lightly-wooded campsites, ideal for boating, fishing and relaxing. Boaters can explore local towns, islands and historic sites for miles up and down the scenic river. Popular game fish include bass, pike, muskellunge and walleye. A nice mix of RV and tent sites dot the shoreline. With newly renovated electric sites, a newly constructed comfort station and brand new playground overlooking the St. Lawrence River, the park is fun for all.



CEDAR POINT STATE PARK

173 Sites | 315.654.2522



Cedar Point State Park, one of the oldest state parks in New York, is a popular spot, offering excellent camping, fishing, boating and swimming. The beach is sheltered and sandy. There are docks for boats, a fishing pier and picnic grounds. From the overlook area, visitors can watch ocean-going freighters pass by.



KRING POINT STATE PARK

99 Sites | 315.482.2444

Kring Point State Park offers water views in every direction. Half of the park's campsites are on the shorefront and virtually every cabin and campsite has a river or bay view. The park has docks on the river and the bay and a sandy beach on the St. Lawrence. Fishing, boating, swimming and picnicking are major activities. Cross a footbridge for leisurely walks on the trails of adjacent Morgan Island.



JACQUES CARTIER STATE PARK 94 Sites | 315.375.6371



EEL WEIR STATE PARK 34 Sites | 315.393.1138



Jacques Cartier State Park has a sheltered bay protecting the sandy swimming beach and campers dock. The two biggest draws for the park are unlimited boating and excellent fishing. The park has electric riverfront campsites and non-electric sites in a pine forest setting. Eel Weir State Park is only 10 minutes from the Ogdensburg International Bridge and Canadian border and just a quick car or boat-ride to the famous Black Lake, renowned for some of the best sport fishing in the northeast.

HIGLEY FLOW STATE PARK 135 Sites | 315.262.2880



Higley Flow State Park is nestled among the Adirondack foothills on the picturesque Raquette River. Spacious campsites, separated from neighbors by pine trees, abound in the park. The terrain is hilly and heavily-wooded and there is a sandy beach on the reservoir of the Raquette River and hiking trails. The scenic river is ideal for canoeing and fishing. The Beaver Pond Nature Trail has interpretive signs that describe the six distinct habitats through which the trail passes.



KEEWAYDIN STATE PARK

48 Sites | 315.482.3331



Keewaydin State Park is on the St. Lawrence River, offering excellent boating, fishing, and during the winter, ice fishing. The sheltered marina offers a new bathroom and shower facility and dock space for seasonal and transient visitors. The second level of this facility is a beautiful glass-enclosed pavilion with a kick-out balcony, providing a commanding view of the marina basin. Some of the park's campsites overlook the river and the terrain includes steep, rocky outcroppings between the campsites and the shoreline, providing vantage points for watching the ocean-going vessels traversing the river. Three historic stone gazebos provide views of the St. Lawrence River and the marina area, and are favorites for picnicking. The largest of the three is reservable (for a fee) and is a popular wedding venue. The park also has a swimming pool, playground and additional picnic areas.



COLES CREEK STATE PARK

232 Sites | 315.388.5636



Located just east of the Village of Waddington, family-oriented Coles Creek State Park has both open and wooded campsites on a scenic point on Lake St. Lawrence. Coles Creek is ideal for boating and fishing, being close to Brandy Brook Boat Launch as well as Coles Creek Marina which offers seasonal and transient boat slip rental as well as a full-service repair facility. As host to international fishing competitions – with carp a featured catch – the park is becoming a renowned destination for anglers.





ROBERT MOSES STATE PARK

212 Sites | 315.769.8663



Robert Moses State Park (not to be confused with Robert Moses Beach on Long Island), near Massena, NY, features wooded campsites and cabins, trails winding through fields, forests and wetlands suitable for nature lovers, hikers and cross-country skiers. The park, part of the St. Lawrence Seaway Trail, is located partly on the mainland and partly on Barnhart Island. The park includes electric campsites, 15 two-bedroom cabins, a marina and boat launch, some of the best fishing in the northeast, picnic areas, a swimming beach and tennis courts. A new year-round nature center offers educational exhibits, special events and outreach programs.




ROBERT G. WEHLE STATE PARK

1 Site | 315.938.5302

Robert G. Wehle State Park boasts 1,100 acres and stunning Lake Ontario shorefront. The compound's private setting accommodates eight and includes a main house, guest quarters, studio and formal gardens. Also available are more than 10 miles of hiking/mountain biking trails, tennis court, picnicking and cross-country skiing. Note: The cliff-side location may not be suitable for families with young children.



WHETSTONE GULF STATE PARK 62 Sites | 315.376.6630



Camping amongst the pines and taking long walks around Whetstone Gulf's spectacular gorge keep loyal visitors returning to this beautiful park in Lewis County. The five-mile trail around the gorge delights both beginner and seasoned hikers.



WESTCOTT BEACH STATE PARK

166 Sites | 315.646.2239

This popular swimming, camping and picnicking park is a jewel on Lake Ontario. With gorgeous views of Henderson Bay and a scenic overlook area which gives a unique perspective of the eastern Lake Ontario shoreline, it's always a great place to stop and admire nature's beauty. There are many options for camping, including beach front, partially-wooded and open campsites. Dock rentals are available in the sheltered marina and provide easy access to some of New York State's greatest fishing.



SOUTHWICK BEACH STATE PARK

112 Sites | 315.846.5338

Southwick Beach State Park is spacious and popular, known for outstanding swimming and sunbathing on its long sandy beach. Campers can enjoy picnicking, hiking and games on the playing fields. The park is adjacent to the Lakeview Wildlife Management Area, home to the environmentally-sensitive coastal sand dunes. Southwick's nature and hiking trails adjoin the wildlife management area and its trail system, which visitors are encouraged to use.



CUMBERLAND BAY STATE PARK

149 Sites | 518.563.5240



Boasting the most beautiful sand beach on Lake Champlain, sun and fun are the watchwords at Cumberland Bay. Whether for a camping stay or day of picnicking and swimming, this park is a real draw.



MACOMB RESERVATION STATE PARK

99 Sites | 518.643.9952



Nestled in the woods, Macomb Reservation is a hidden treasure. The pond is ideal for canoeing, kayaking and paddle-boarding (available for rental), and this quiet gem also offers many trails and a self-guided nature walk, along with many recreation events, arts and crafts, games and other activities.



GRASS POINT STATE PARK

78 Sites | 315.686.4472



Grass Point State Park is on a point of land that projects into the American Channel of the St. Lawrence River, known for some of the best fishing in the country. The park is a popular spot for campers who come to boat, swim, fish, picnic, or just to relax, along with a marina and boat launch, and an area available for games. The sandy beach and shallow water are excellent for children and made even more enjoyable with a newly constructed bathhouse and playground overlooking the riverfront destination.



LONG POINT STATE PARK

87 Sites | 315.649.5258



Long Point State Park is in a remote area, offering a peaceful, relaxing camping experience. Situated on a peninsula facing Chaumont Bay on Lake Ontario, the property is small and almost completely surrounded by water with great views from anywhere in the park. Campsites are fairly open and grass-covered with scattered trees, a playground and picnic areas.



CABINS, COTTAGES & YURTS



Moreau Lake



Betty and Wilbur Davis



Bowman Lake



Four Mile Creek

Enjoy a selection of cabin and cottage rentals, often equipped with modern conveniences including everything from dishes to bedding. A perfect "in-between" option, for those campers who like both tents and cabins, are the rustic cabins offered by several parks that provide protection from the elements.

LEGEND

- Apply for all
- Apply for SOME
- B Boat access only
- ♿ Some units are partially or fully accessible. Contact park for more information.

THESE AMENITIES APPLY WITH SOME OR ALL UNITS:

- S Screened Porch
- O Open Porch
- WF Woodstove or Fireplace
- PE Propane or Electric Heat

RATE INFORMATION

Daily Rate is 1/4 the weekly charge. Rates are based on a base rate fee plus amenities. Refundable key, fire extinguisher or smoke detector charges may be assessed upon registration at the park.

BASE RATE FEES INCLUDE:

Electricity, access to public toilet, access to running water, stove and refrigerator.

AMENITIES INCLUDE:

Open or screened in porch, separate living area, woodstove or fireplace, propane or electric heat, water in cabin, toilet in cabin, shower in cabin, more than one bedroom, prime condition (rehabilitated or refurbished within past five years), and prime location (popular because of seclusion, close proximity to park amenities or extraordinary view). Out of state resident fees apply for all cabins, yurts and cottages (except at Sebago Cabins) - \$28/week or \$7/night.

ACCESS PASS/LIFETIME LIBERTY PASS:

Base fee will be fully refunded, less a \$9.00 refund processing fee. The pass excludes fees for amenities as well as fees for booking, changing and cancelling a reservation. The pass is not accepted for cabins or cottage rentals in the Palisades Region.

YURTS:

This spacious one room unit is a round, cabin-like structure. Sleeping cots with mattresses can accommodate up to 6 people. Also included: skylight, small refrigerator, microwave, table and chairs. The unit has electric lighting and outlets. Access Pass/Lifetime Liberty Pass is not accepted for yurt rentals.

RUSTIC CABINS*

These new cabins are 1 room only with no electric, refrigerator or stove. Access Pass/Lifetime Liberty Pass is not accepted for rustic cabin rentals. Double and bunk bed configurations for 4 or 6 people.

COTTAGE RENTALS**

Basic price usually includes all the luxuries of home, such as linens, kitchen utensils, refrigerator and oven, etc. Contact the park to see what is included, necessary and allowed. The Access Pass/Lifetime Liberty Pass is not accepted for cottage rentals. A refundable security deposit is usually required upon arrival at park and most cottage rentals do not allow pets.

GROUP CAMPS***

Includes all "primitive cabins" in the group plus mess hall. The Access Pass/Lifetime Liberty Pass is not accepted for group camp rentals.

**NYS OFFICE OF PARKS, RECREATION
AND HISTORIC PRESERVATION**

www.nyspark.com



| PHONE | PRICE RANGE PER WEEK | PERSONS ACCOMMODATED | NUMBER OF CABIN/FACILITIES | ACCESS | SCREENED OR OPEN PORCH | SEPARATE LIVING AREA | WOODSTOVE/FIREPLACE OR PROpane ELECTRIC HEAT | OPEN YEAR ROUND | WATER IN FACILITY | TOILET IN FACILITY | SHOWER IN FACILITY | BEDROOMS |
|-------|----------------------|----------------------|----------------------------|--------|------------------------|----------------------|--|-----------------|-------------------|--------------------|--------------------|----------|
|-------|----------------------|----------------------|----------------------------|--------|------------------------|----------------------|--|-----------------|-------------------|--------------------|--------------------|----------|

ALLEGANY REGION - 716.354.9101

| | | | | | | | | | | | | |
|--------------------------------|--------------|-------------|--------|-----|---|-----|---|-------|---|---|---|-------|
| Quaker Area | 716.354.2182 | \$154-568 | 4 | 218 | o | s.o | o | WF,PE | o | o | o | 1-2-3 |
| Bova Area Cottage Rental** | 716.354.2182 | \$750 | 6 | 15 | o | o | o | PE | o | o | o | 2 |
| Parallel Area Cottage Rental** | 716.354.2182 | \$750 | 6 | 15 | o | o | o | PE | o | o | o | 2 |
| Fancher Cottage Rental** | 716.354.2182 | \$690 | 6 | 7 | o | o | o | PE | o | o | o | 2 |
| Red House Area | 716.354.9121 | \$154-568 | 4-6 | 144 | o | s.o | o | WF,PE | o | o | o | 1-2 |
| Pitt Cottage Rental** | 716.354.9121 | \$575 | 6 | 1 | o | o | o | PE | o | o | o | 2 |
| Allegany Group Camps*** | 716.354.9121 | \$680-3,000 | 80-100 | | | | | | | | | |
| Lake Erie | 716.792.9214 | \$322 | 4 | 10 | o | o | o | PE | o | o | o | |

CENTRAL REGION- 315.492.1756

| | | | | | | | | | | | | |
|-------------------------------------|--------------|-----------|-----|----|---|-----|---|-------|---|---|---|-------|
| Betty&Wilbur Davis Cottage Rental** | 607.547.8662 | \$1000 | 8 | 6 | o | o | o | Elec. | o | o | o | 2 |
| Bowman Lake - RUSTIC cabins* | 607.334.2718 | \$319-406 | 4-6 | 7 | o | o | o | | o | o | o | |
| Chenango Valley | 607.648.5251 | \$350-434 | 6 | 24 | o | s.o | o | WF,PE | o | o | o | 1-2 |
| Gilbert Lake | 607.432.2114 | \$406-540 | 4-6 | 33 | o | s | o | WF,PE | o | o | o | 1-2 |
| Green Lakes | 315.637.6111 | \$406 | 4 | 7 | o | s | o | WF | o | o | o | 1 |
| Oquaga Creek Cottage Rental** | 607.467.4160 | \$650 | 8 | 1 | o | o | o | WF,PE | o | o | o | 2 |
| Oquaga Creek - RUSTIC cabins* | 607.334.2718 | \$406 | 6 | 7 | o | o | o | | o | o | o | |
| Selkirk Shores | 315.298.5737 | \$406-644 | 4-8 | 26 | o | s | o | WF | o | o | o | 1-2-3 |
| Selkirk Shores Cottage Rental** | 315.298.5737 | \$650 | 4-6 | 1 | o | o | o | PE | o | o | o | 2 |

FINGER LAKES REGION - 607.387.7041

| | | | | | | | | | | | | |
|-------------------------------|--------------|-----------|------|----|-----|---|---|-------|---|---|---|-------|
| Buttermilk Falls | 607.273.5761 | \$210 | 4 | 7 | o | o | o | | o | o | o | 0 |
| Cayuga Lake | 315.568.5163 | \$238-400 | 4-6 | 14 | o | o | o | PE | o | o | o | 0-3 |
| Cayuga Lake Cottage Rental** | 315.568.5163 | \$500-800 | 8 | 1 | s | o | o | WF,PE | o | o | o | 3 |
| Fair Haven Beach | 315.947.5205 | \$210-616 | 4-8 | 32 | o | o | o | WF,PE | o | o | o | 1-2-3 |
| Fair Haven Cottage Rental** | 315.947.5205 | \$500-800 | 6-10 | 4 | s.o | o | o | | o | o | o | 3-5 |
| Fillmore Glen | 315.497.0130 | \$238 | 4 | 3 | o | o | o | W | o | o | o | 0 |
| Long Point Cottage Rental** | 315.497.0130 | \$500 | 4 | 1 | o | o | o | | o | o | o | 1 |
| Newtown Battlefield | 607.732.6067 | \$294 | 4 | 5 | o | o | o | | o | o | o | 0 |
| Taughannock Falls | 607.387.6739 | \$210-238 | 4 | 16 | o | o | o | | o | o | o | 0 |
| Sampson - RUSTIC cabins* | 315.585.6392 | \$319 | 4 | 7 | o | o | o | | o | o | o | |
| Stony Brook - RUSTIC cabins* | 585.335.5530 | \$319 | 4 | 8 | o | o | o | | o | o | o | |
| Robert H. Treman | 607.273.3440 | \$210-400 | 4-6 | 14 | o | o | o | | o | o | o | 0-2 |
| Watkins Glen - RUSTIC cabins* | 607.535.4511 | \$406 | 6 | 10 | o | o | o | | o | o | o | |

GENESEE REGION - 585.493.3600

| | | | | | | | | | | | | |
|------------|--------------|-----------|-----|----|---|-----|---|-------|---|---|---|-----|
| Letchworth | 585.493.3600 | \$132-512 | 2-6 | 82 | o | s.o | o | WF,PE | o | o | o | 0-2 |
|------------|--------------|-----------|-----|----|---|-----|---|-------|---|---|---|-----|

NIAGARA REGION - 716.278.1770

| | | | | | | | | | | | | |
|---|--------------|------------|---|---|---|---|---|----|---|---|---|---|
| Evangola- Cabin | 716.549.1802 | \$420 | 8 | 1 | o | o | o | PE | o | o | o | 0 |
| Evangola- Yurt | 716.549.1802 | \$335 | 6 | 6 | o | o | o | | o | o | o | 0 |
| Four Mile Creek- Yurt | 716.745.3802 | \$335 | 6 | 2 | o | o | o | | o | o | o | 0 |
| Golden Hill- Yurt | 716.795.3885 | \$335 | 6 | 2 | o | o | o | | o | o | o | 0 |
| Golden Hill Lighthouse Cottage Rental** | 716.795.3885 | \$800-1250 | 6 | 1 | o | o | o | PE | o | o | o | 3 |

PALISADES REGION - 845.786.2701

| | | | | | | | | | | | | |
|-------------------------|--------------|-----------|-----|----|---|-----|---|----|---|---|---|---------|
| Harriman- Sebago Cabins | 845.351.2360 | \$266-456 | 6 | 37 | o | s.o | o | | o | o | o | 1-2-3-4 |
| Sebago Cottage Rental** | 845.351.2360 | \$414-736 | 4-6 | 2 | o | o | o | PE | o | o | o | 0-2 |

SARATOGA/CAPITAL REGION - 518.584.2000

| | | | | | | | | | | | | |
|------------------------------|--------------|-------------|-----|---|---|---|---|----|---|---|---|---|
| Moreau Lake Cabin | 518.793.0511 | \$300-600 | 4 | 1 | o | o | o | | o | o | o | |
| Moreau Lake Cottage Rental** | 518.793.0511 | \$375-1,000 | 4-6 | 2 | o | s | o | WF | o | o | o | 2 |

TACONIC REGION - 845.889.4100

| | | | | | | | | | | | | |
|---------------------------------|--------------|-----------|-----|----|---|-----|---|-------|---|---|---|-------|
| Lake Taghkanic | 518.851.3631 | \$412-700 | 1-8 | 28 | o | s | o | WF,PE | o | o | o | 2-3-4 |
| Lake Taghkanic Cottage Rental** | 518.851.3631 | \$720-780 | 4-8 | 4 | o | s | o | WF,PE | o | o | o | 2-3-4 |
| Mills/Norrie | 845.889.4646 | \$378 | 6 | 10 | o | o | o | | o | o | o | 2 |
| Taconic: Copake Falls | 518.329.3993 | \$518-596 | 4-6 | 14 | o | s.o | o | WF,PE | o | o | o | 2 |
| Copake Cottage Rental** | 518.329.3993 | \$700 | 6 | 4 | o | s.o | o | PE | o | o | o | 3 |

THOUSAND ISLANDS REGION - 315.482.2593

| | | | | | | | | | | | | |
|-----------------------------------|--------------|-----------|-----|----|---|---|---|-------|---|---|---|-----|
| Canoe-Picnic Point, B | 315.686.3048 | \$294 | 4 | 5 | o | o | o | | o | o | o | 1 |
| Dewolf Point | 315.482.2012 | \$266 | 4 | 14 | o | o | o | | o | o | o | 0 |
| Grass Point Cottage Rental** | 315.686.4472 | \$650-825 | 6 | 1 | o | s | o | PE | o | o | o | 2 |
| Kring Point | 315.482.2444 | \$210-406 | 4 | 8 | o | o | o | | o | o | o | 1 |
| Robert Moses | 315.769.8663 | \$434 | 4 | 15 | o | o | o | | o | o | o | 2 |
| Robert G. Wehle | 315.938.5302 | \$2,500 | 8 | 1 | o | o | o | F,P | o | o | o | 4 |
| Wellesley Island | 315.482.2722 | \$266-294 | 4 | 10 | o | o | o | WF | o | o | o | 1 |
| Wellesley Island Cottage Rental** | 315.482.2722 | \$500-800 | 4-6 | 12 | o | s | o | WF,PE | o | o | o | 2-3 |

CABINS, COTTAGES & YURTS

NEW YORK

CAMPING/CABIN RESERVATION SYSTEM

INFORMATION

The Department of Environmental Conservation (DEC) operates all State campgrounds within the Adirondack and Catskill Forest Preserves. The Office of Parks, Recreation & Historic Preservation (OPRHP) operates all other camping areas and cabins in New York's state parks. Through the New York State Camping/Cabin Reservation System, you may reserve space, which will guarantee accommodations at any state camping area. Services, programs and facilities vary among campgrounds.

Contact the park for current schedules. While reservations are not required, they are highly recommended. You can also rent any available campsite or cabin as a "walk-up" on a first-come, first-served basis when you arrive ready to camp.

Fees, policies and Call Center hours are subject to change at any time.

MAKING A RESERVATION

When can I make a reservation?

For OPRHP facilities, you may reserve from 9 months through 1 day in advance of your planned arrival. For DEC facilities you may reserve from 9 months through 2 days in advance of your planned arrival.

How do I make a reservation?

Online: www.ReserveAmerica.com

Telephone: 800.456.CAMP (TTY: 1.800.304.1265)

- Six reservations per telephone call for all facilities
- Mid-March-Labor Day: Monday-Friday: 8am-8pm; Saturday-Sunday: 9am-3pm
- Day after Labor Day: mid-March: Monday-Friday: 9am-5pm; Saturday-Sunday: 9am-12pm

How can I identify and confirm my reservation?

You will be given a Reservation Number at the time of your reservation. Please record this number and have it available when you register at the campground, cancel, and change or make any inquiry about your reservation. Confirmation of reservation may be printed by Internet users. Phone users may give their email address to receive a confirmation email or may request a written confirmation sent by mail.

RESERVATION & RENTAL FEES

What does it cost to rent a campsite or cabin?

- **Reservation fee:** \$9 for campsites, cabins and cottages.
- **Registration fee:** \$2.75 for campsites, cabins and cottages (for walk-ups only)
- **Base Fee:**
 - DEC campgrounds: Rates vary depending on the facility and its amenities. Please visit our website for specific campground rates.

- OPRHP parks: \$15 except for some primitive sites at Glimmerglass and Cherry Plain which are \$12.
- **Amenity Fees:** For some campsites, cabins and yurts, additional fees for amenities are added to the base fee. For campsites, these include flagship, electricity, water & sewer, prime waterfront, tent platform and weekend/holiday use.

For cabins, these include screened porch, open porch, separate living area, woodstove or fireplace, propane or electric heat, water in cabin, shower in cabin, more than 1 bedroom, prime condition, prime location. Non-residents will pay an extra \$5/night for campsites and an extra \$7/night for cabins.

How can I pay?

- **Credit Card:** Visa, MasterCard, Discover and American Express - Required for Internet reservations.
- **Check:** Reservation must be made at least 21 days prior to the date of scheduled arrival. Full payment of all fees must be received within 5 days of making your reservation to avoid automatic cancellation*.
- **Money Order:** Reservation must be made at least 5 business days prior to the scheduled arrival date. If made 5-6 days before arrival, then the money order must be received no later than 2 days prior to your arrival to avoid automatic cancellation*.
- **Gift Cards:** Can be used for reservations made online or via phone and for walk-ins at the campground on the day of arrival. Please note: DEC Camping Gift Cards can ONLY be used at DEC facilities, and OPRHP Gift Cards can ONLY be used at OPRHP facilities. For further details visit the respective Agency's website.

* Mail Payments to: Active Network, P.O. Box 199, Ballston Spa, NY 12020
The State of New York and the New York Reservation System are not responsible for payments lost or delayed in the mail or for declined credit cards.

CANCELLATIONS, REFUNDS & CHANGES

To cancel a reservation prior to your scheduled arrival, contact Customer Service at 1.800.456.2267. Internet reservations may also be cancelled on-line at www.ReserveAmerica.com. To cancel a reservation within 1 day (OPRHP) or 2 days (DEC) of your arrival you must call the campground.

| CANCELLATION RULE | FEES THAT APPLY | REFUND |
|--|---|---------------------------------------|
| 8 days or more prior to arrival | Cancel \$9 + Reservation \$9 This applies to campsites, cabins and cottages. | Refund = amount paid minus these fees |
| 7 days or less prior to arrival | Cancel \$9 + Reservation \$9 + the 1st night's use fee. This applies to campsites, cabins and cottages | |
| Failure to show and not inform the Park of a cancellation in advance | All fees apply | No Refund is issued |

| CHANGE AND TRANSFER RULES | FEES THAT APPLY |
|--|-----------------|
| Any modifications to an existing reservation prior to arrival is subject to change fees. OPRHP facilities - Changes can be made from 9 months to 1 day prior to first day of arrival. DEC facilities - Changes can be made from 9 months to 2 days prior to first day of arrival. Please note: Customer and/or Primary Occupant name changes are not permitted. The reservation will need to be canceled and re-booked, and all applicable cancellation and reservation fees will be charged. | \$9 change fee |

* Upon arrival at the campground no refunds will be issued for date changes or early departures. Also, please note that refunds will not be granted for events, circumstances or decisions that are beyond the control of the Agencies (DEC and OPRHP).

AT THE CAMPGROUND

Arriving without a reservation: If you do not wish to utilize the reservation system, on the day you arrive you may register for 1 or up to 14 days, provided space is available. A registration fee of \$2.75 for campsites, cabins and cottages will be charged.

Check-in: 12 noon for DEC facilities; 3pm for OPRHP facilities. Campsite or cabin must be registered and occupied by 9pm on the first night of the reservation or it will be subject to re-rental and fees may be forfeited.

Check-out: Campers must vacate their campsite, cabin or cottage no later than 11am on the final day.

Site Assignment: Available sites are assigned on a first-come, first-served basis upon arrival.

Length of Stay:

- **Campsites:** Minimum 1-3 nights (varies by park); Some parks allow 1-night reservations 3 or 7 days prior to arrival. OPRHP: maximum 14 continuous nights all year. DEC: July 1st through Labor Day, only 14 camping nights can be obtained at any single DEC campground.
- **Cabins and Cottages:** During Peak Season (4th Friday in June - last Sunday before Labor Day weekend) minimum 7 or 14 consecutive nights* (dates may vary by park); other times minimum 2 consecutive or reservable walk-up nights.
*Betty & Wilbur Davis, Mills-Norrie, Newtown Battlefield, Golden Hill and the E Cabins at Letchworth State Park have a 2-day minimum cabin stay year round.

Age Limitation: Persons under 18 years of age (21 at some parks) must be accompanied and supervised by a person 18 years of age or older (21 at some parks) who has been issued a permit for that campsite or cabin. The permit holder must be in residence throughout the permit period.

Campsite occupancy: Limited to 6 persons per site.

Camping equipment: For campsites 2 tents or 1 unit of hard-wheeled camping equipment and 1 tent. Cabins/Cottage: no tents or hard-wheeled camping equipment allowed.

Group Camps: Some parks offer group camping in designated areas for clubs or scout troops. **Please contact the park directly for more information.** Parks include; *Allegany, Clarence Fahnestock, Darien Lakes, Hamlin Beach, Harriman, Hither Hills, Letchworth, Moreau Lake, Rogers Rock, Stony Brook, Watkins Glen, Wellesley Island, and Westcott Beach.*

Quiet hours: Strictly enforced 10pm-7am. Persons not listed on the permit are not allowed on the campsite during these hours.

Generator use allowable hours: OPRHP facilities: 9am-11am, 5pm-9pm; DEC facilities 9am-11am, 4pm-7pm. If the use of a generator is deemed unreasonably loud by the facility staff, an individual's use of the generator may be limited and/or prohibited.

Pets: Domestic household pets are permitted in many state campsites, provided local rules and regulations are followed. Campgrounds require dogs to be on leashes no longer than 6 feet and under control. A maximum of two pets are permitted per site at all OPRHP facilities. Some facilities have other specific leash or cage rules. No dogs are permitted on the Lake George Islands Public Campgrounds, the Waltonian Group out of Roger's Rock or DEC day-use areas. No pets are permitted in the Long Island or Palisades camping areas or in cabins in the Genesee Region. Where pets are allowed, proof of rabies inoculation is required. Veterinarian's certificate of inoculation constitutes such proof. Because policies may vary between campsites, ***it is advised that you contact the campground beforehand and ask for specific requirements regarding rules, regulations and proof of rabies inoculations.***

Alcoholic Beverages: While alcoholic beverages are allowed in most NYS campgrounds, it is the responsibility of each camping party to comply with all laws and regulations. Stony Brook and Wildwood State Parks and Beaver Pond Campground do not allow alcoholic beverages.

NEW YORK STATE ACCESS PASS & LIFETIME LIBERTY PASS

- Pass holders must pay the full rental fee when making a reservation. Refund of the base fee will be processed after checkout and departure. Only nights actually stayed will be refunded.
- When calling to make a reservation, it is your responsibility to inform the operator that you are a pass holder. The reservation must be in the name of the pass holder (for groups, in the Group's name, for minors, in the name of the parent/legal guardian).
- Upon check-in at the campground, the pass holder must present a valid pass and a second form of photo identification.
- The pass holder must be present for the duration of camping stay.
- The pass holder must again present the pass upon check-out at the campground registration area. At DEC facilities the pass holder must complete a refund application to be submitted at the time of departure.
- If a pass patron leaves early, fees will be assessed at the regular campsite/cabin rate for the nights not stayed. For nights stayed the Pass rate will apply for refund purposes.
- The Pass discount does not apply to any of the cottages or yurts statewide and also does not apply to the cabins in the Palisades Region or at Bowman Lake and Oquaga Creek State Parks.
- Failure to comply with these requirements will result in ineligibility for a refund and possible revocation of the pass.

EMPIRE PASS

escape • explore • experience

nysparks.com



Minnewaska State Park Preserve



Glimmerglass State Park

Unlimited day-use vehicle entry to most of New York's state parks, Department of Environmental Conservation forest preserve areas, boat launch sites, arboreturns and park preserves.

*Group discounts, 3-year and 5-year options available.

Visit www.nysparks.com/admission.



Free



Parks, Recreation
and Historic
Preservation
nysparks.com

Department of
Environmental
Conservation
dec.ny.gov



Lifetime Option!
Check out the
Adventure License at
licensecenter.ny.gov

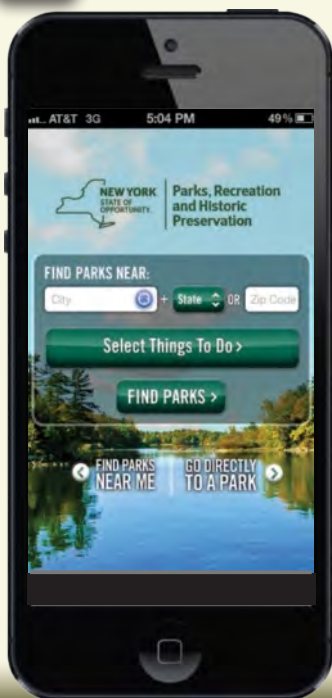
CASH, CHECK, MONEY ORDER, VISA, MASTERCARD, AMERICAN EXPRESS, DISCOVER ACCEPTED

NEW YORK RECREATION APPS

THE OFFICIAL NY STATE PARKS APP



FREE APP: Find the New York State Parks near you with the activities you want to do!



NY OPEN FOR FISHING & HUNTING

THE OFFICIAL NEW YORK FISHING, HUNTING & WILDLIFE APP



Have you downloaded your **FREE** Pocket Ranger® app?



• iPhone



ParksByNature Network
Mobile Partner

• Android

Download Now and Start Exploring!

Created in alliance with and approved by New York State
Department of Environmental Conservation.



**Parks, Recreation
and Historic
Preservation**

**Department of
Environmental
Conservation**

Give the gift of the great outdoors!



Gift cards can be used
for camping at any
DEC Campground.

Info: www.dec.ny.gov/outdoor/camping.html

To purchase a gift card, call (518) 457-2500



Department of
Environmental
Conservation



Looking for a
gift for friends,
family or
co-workers?



Give the Gift of Camping & Golf with a Gift Card

Available for purchase
and use at most
New York State Parks
campgrounds and
golf courses

For more information
contact your nearest
State Park campground
or golf course, or visit
nysparks.com

Order Online Today!



NEW YORK
STATE OF
OPPORTUNITY

Parks, Recreation
and Historic
Preservation



New York Vacationers:

Let's have a safe summer while boating

- Take a boating safety course
- Wear your life jacket
- Don't drink and boat



Scan to find a
boating safety course or go
to WearItNewYork.com
(for New York State boating
requirements and safety information)



Parks, Recreation
and Historic
Preservation



CAMPER ALERT: DON'T MOVE FIREWOOD!



A new regulation is now in effect that prohibits moving untreated firewood more than 50 miles from its source. The regulation also bans importing firewood into New York unless it has been kiln-dried to kill invasive insects.

You can help protect our forests and campgrounds from tree-killing insects and diseases:

- Leave firewood at home - do not bring wood from home to campgrounds or parks.
- Only use firewood from local sources, or wood that has been heat-treated to kill pests.
- Burn ALL your wood before leaving your campsite.

For more information visit: <http://www.dec.ny.gov/animals/28722.html>

Experience the outdoors 
reignite your passions

ReserveAmerica.com is a proud
partner of New York State Parks.

ACTIVE
network.

reserve 
america

NEWYORKSTATEPARKS.RESERVEAMERICA.COM
1.800.456.CAMP

