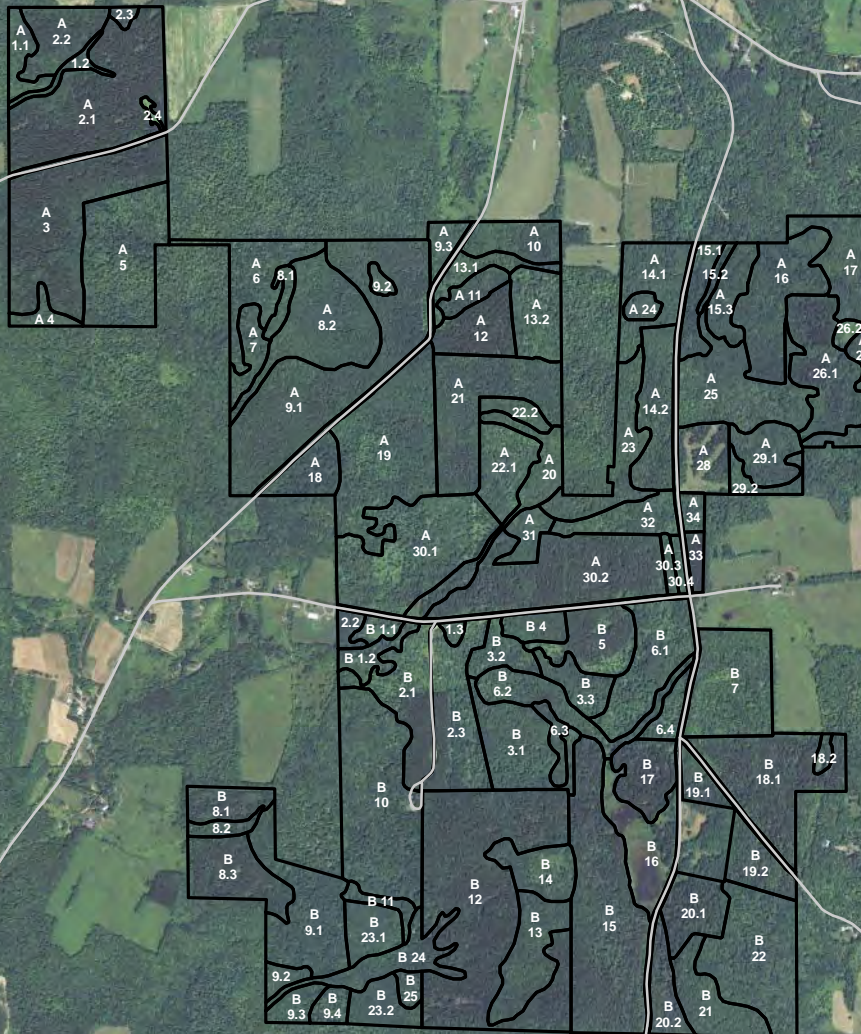


Stand Identification

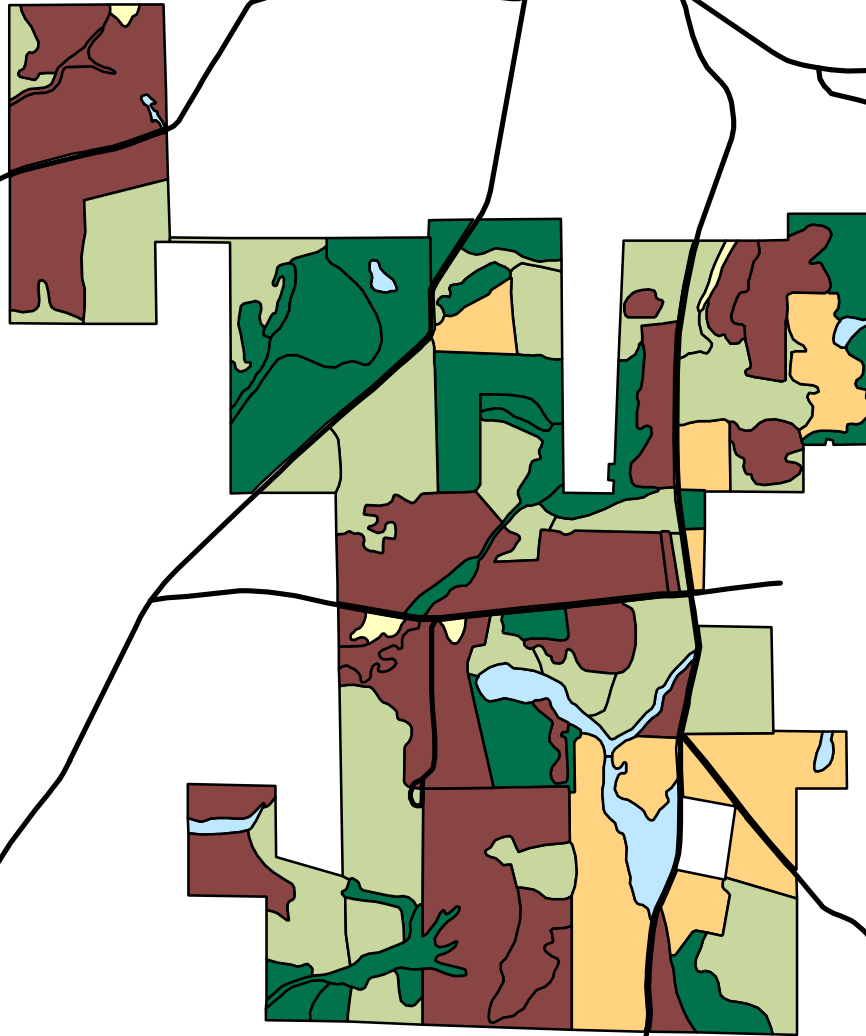
South Hill State Forest
Chenango 3



0 0.5 1 2 Miles

Forest Cover Type

South Hill State Forest



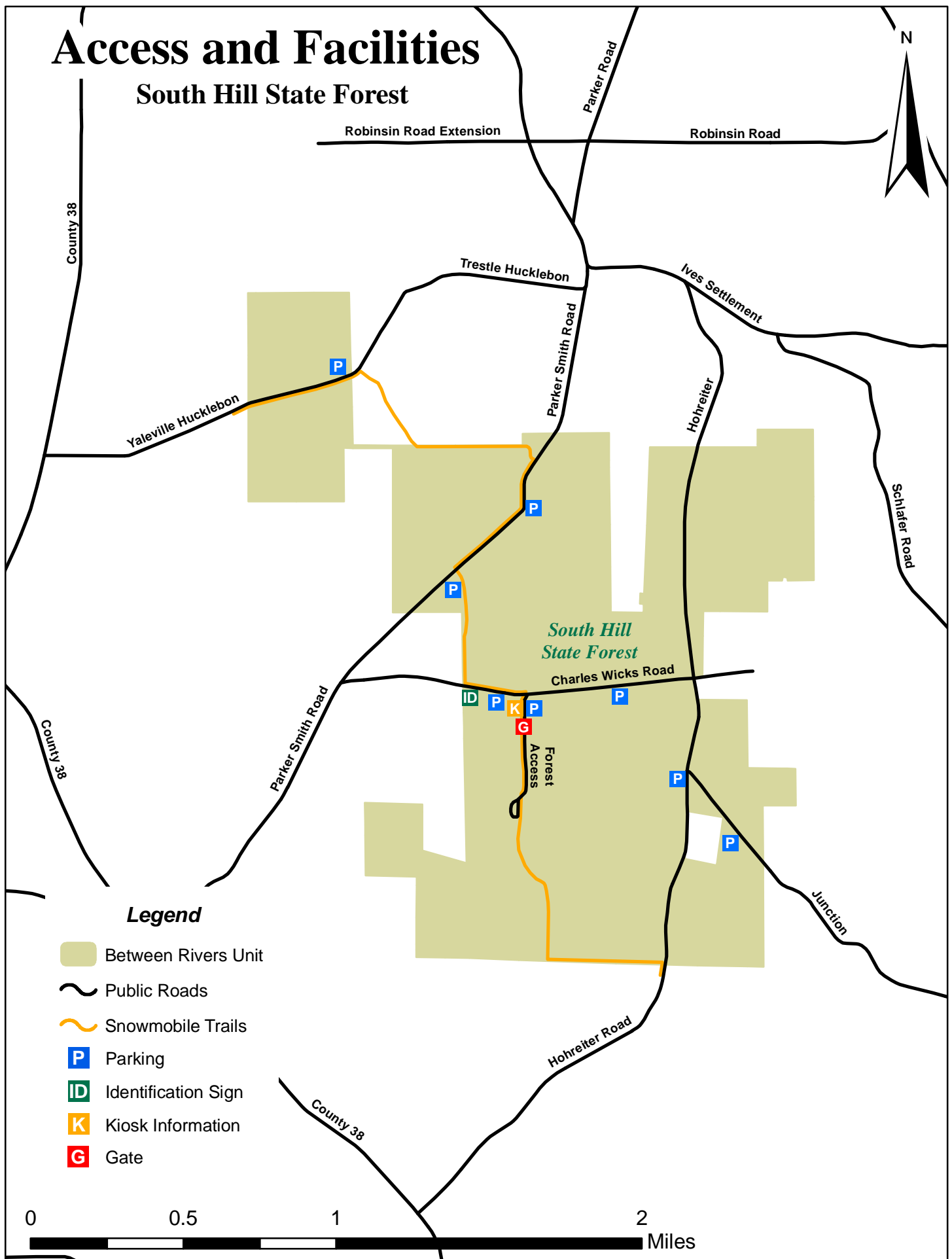
Legend

-  Native Harwood & Conifer Mix
-  Native Hardwood
-  Planted Species & Native Mix
-  Conifer Plantation
-  Brush Shrub or Open
-  Pond or Wetland
-  Roads

0 0.5 1 2 Miles

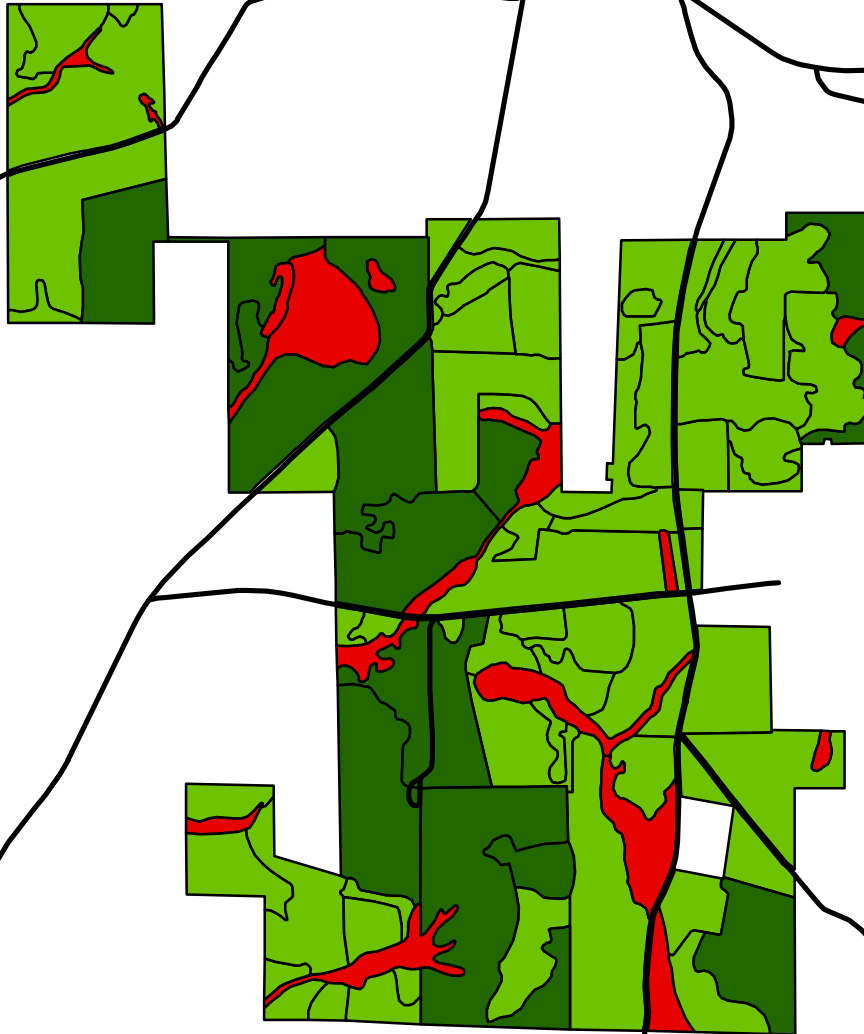
Access and Facilities

South Hill State Forest



Management Direction


South Hill State Forest



Legend

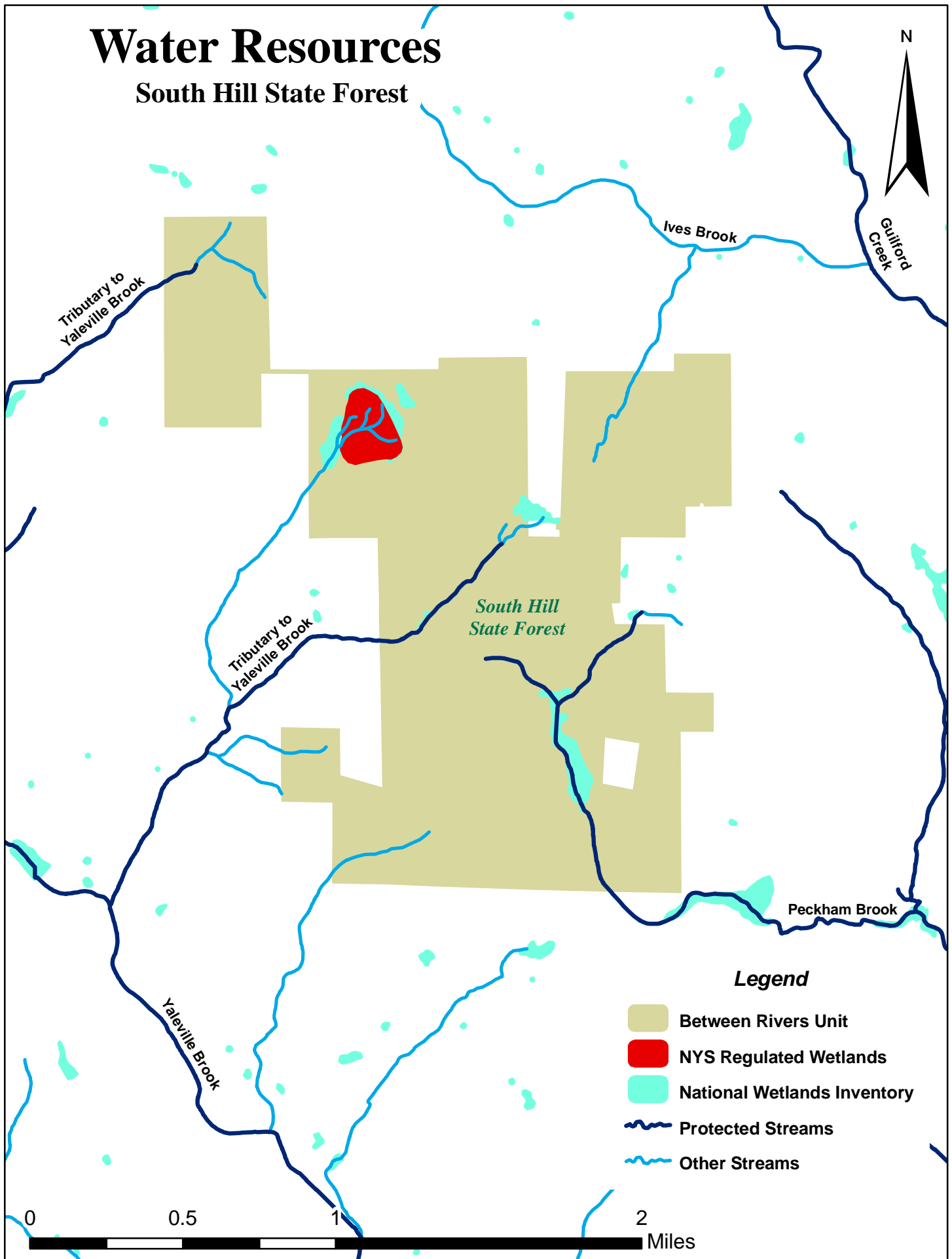
-  Uneven Aged
-  Even Aged
-  Late Succession
-  Retention
-  Protection
-  Non Forest

0 0.5 1 2 Miles



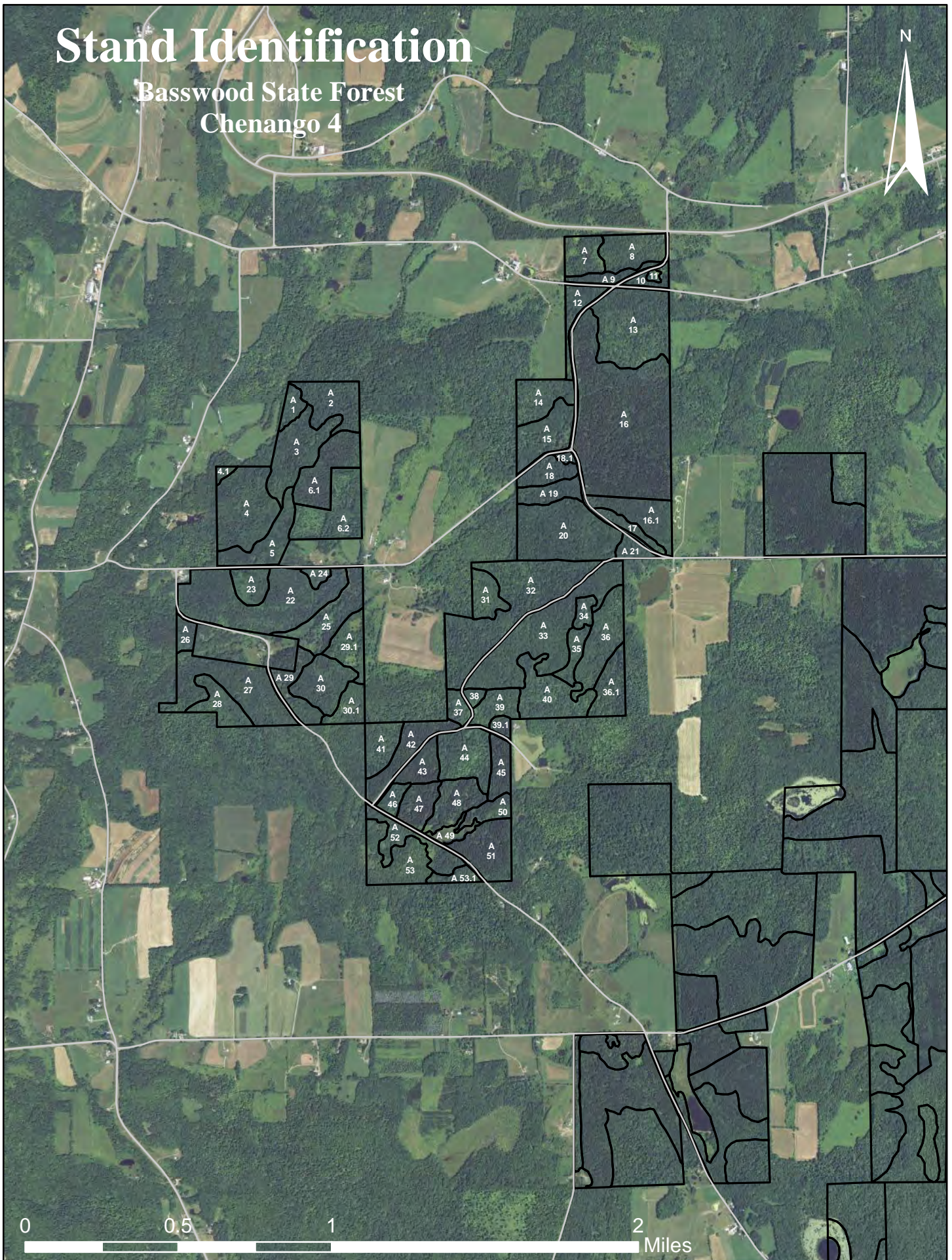
Water Resources

South Hill State Forest



Stand Identification

Basswood State Forest
Chenango 4



Forest Cover Type

Basswood State Forest

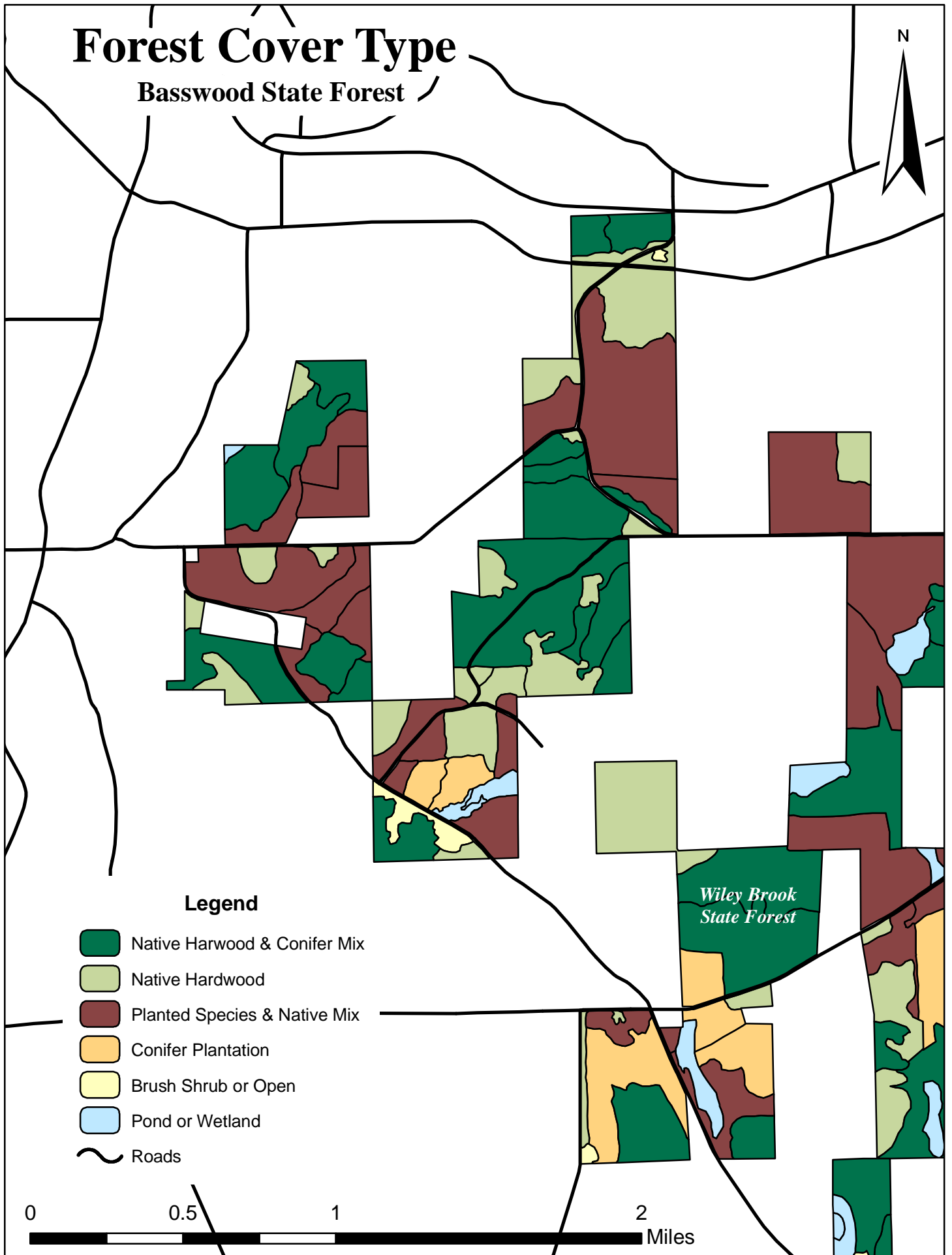


Legend

-  Native Hardwood & Conifer Mix
-  Native Hardwood
-  Planted Species & Native Mix
-  Conifer Plantation
-  Brush Shrub or Open
-  Pond or Wetland
-  Roads

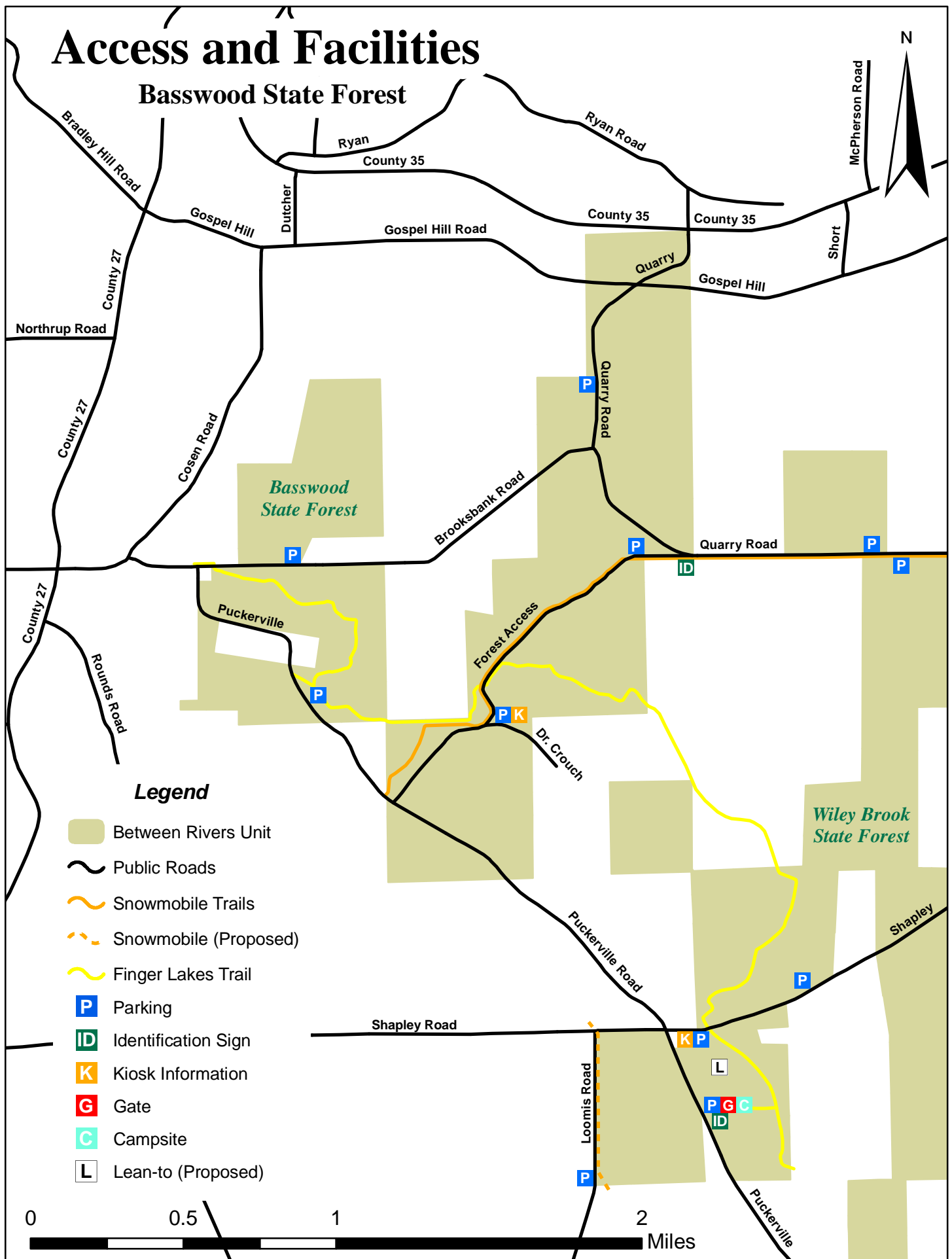
*Wiley Brook
State Forest*

0 0.5 1 2 Miles



Access and Facilities

Basswood State Forest



Management Direction

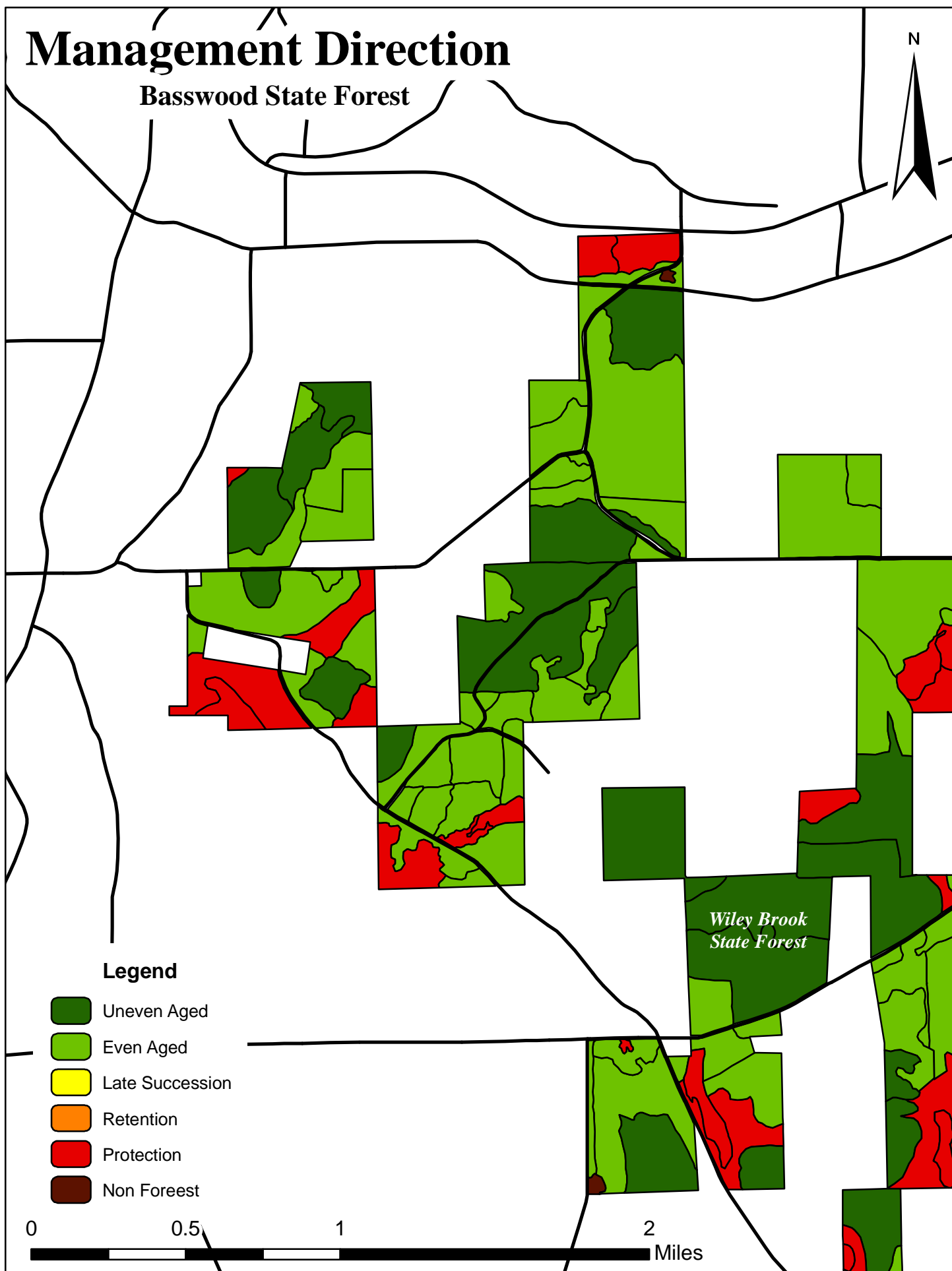
Basswood State Forest



Legend

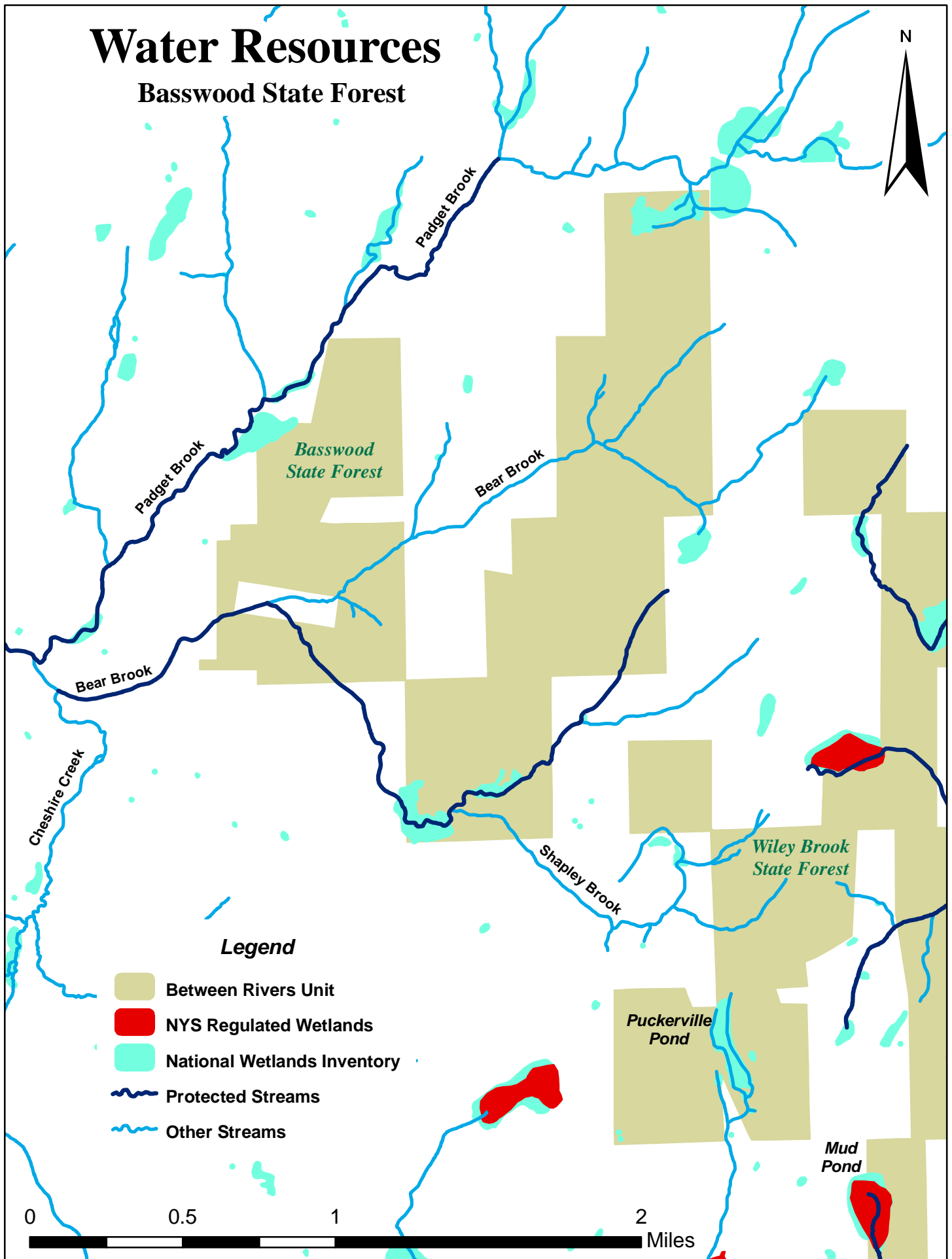
- Uneven Aged
- Even Aged
- Late Succession
- Retention
- Protection
- Non Forest

0 0.5 1 2 Miles



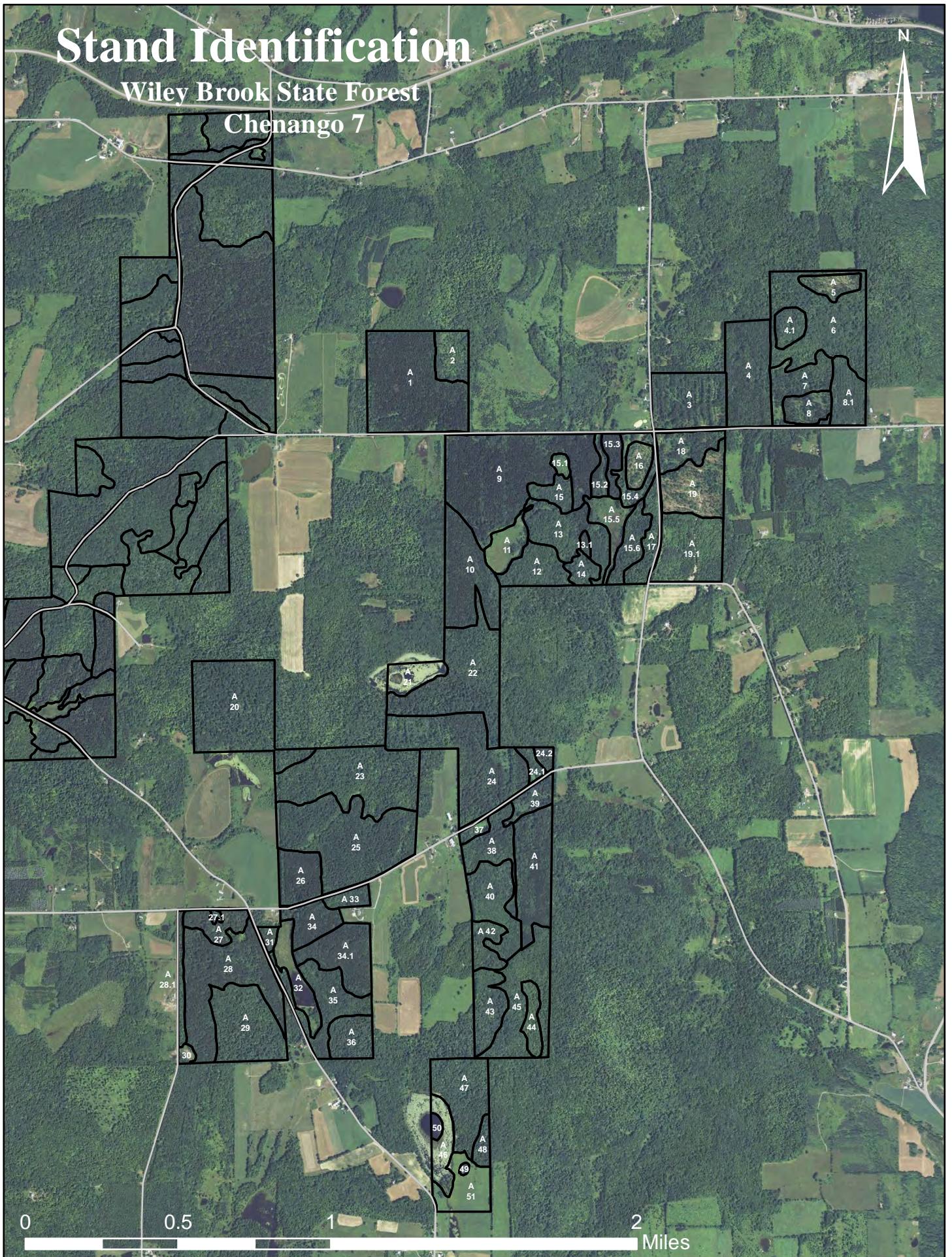
Water Resources

Basswood State Forest



Stand Identification

Wiley Brook State Forest
Chenango 7



Forest Cover Type

Wiley Brook State Forest



*Basswood
State Forest*

Legend

-  Native Harwood & Conifer Mix
-  Native Hardwood
-  Planted Species & Native Mix
-  Conifer Plantation
-  Brush Shrub or Open
-  Pond or Wetland
-  Roads

0

0.5

1

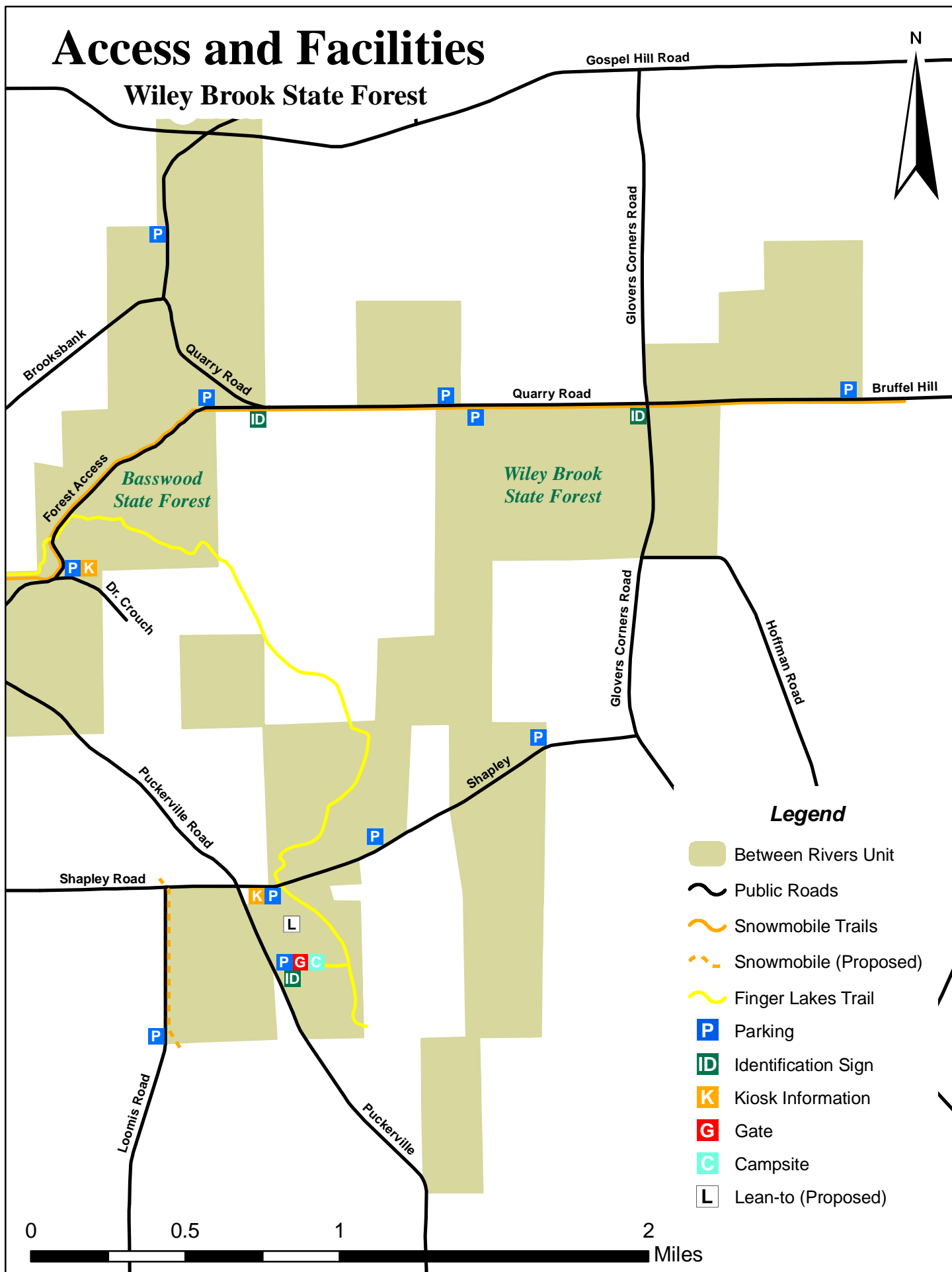
2

Miles



Access and Facilities

Wiley Brook State Forest



Management Direction

Wiley Brook State Forest

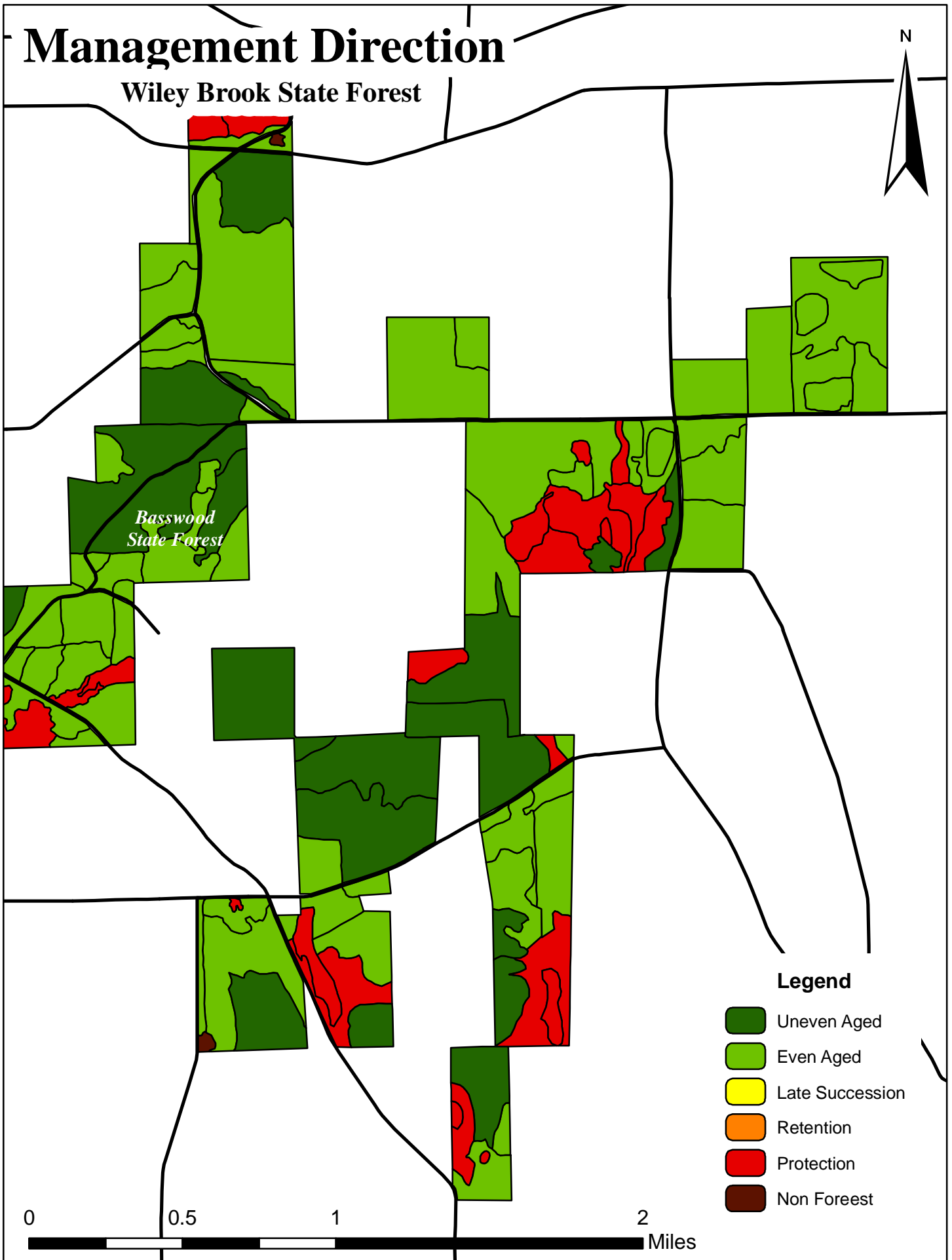
*Basswood
State Forest*



Legend

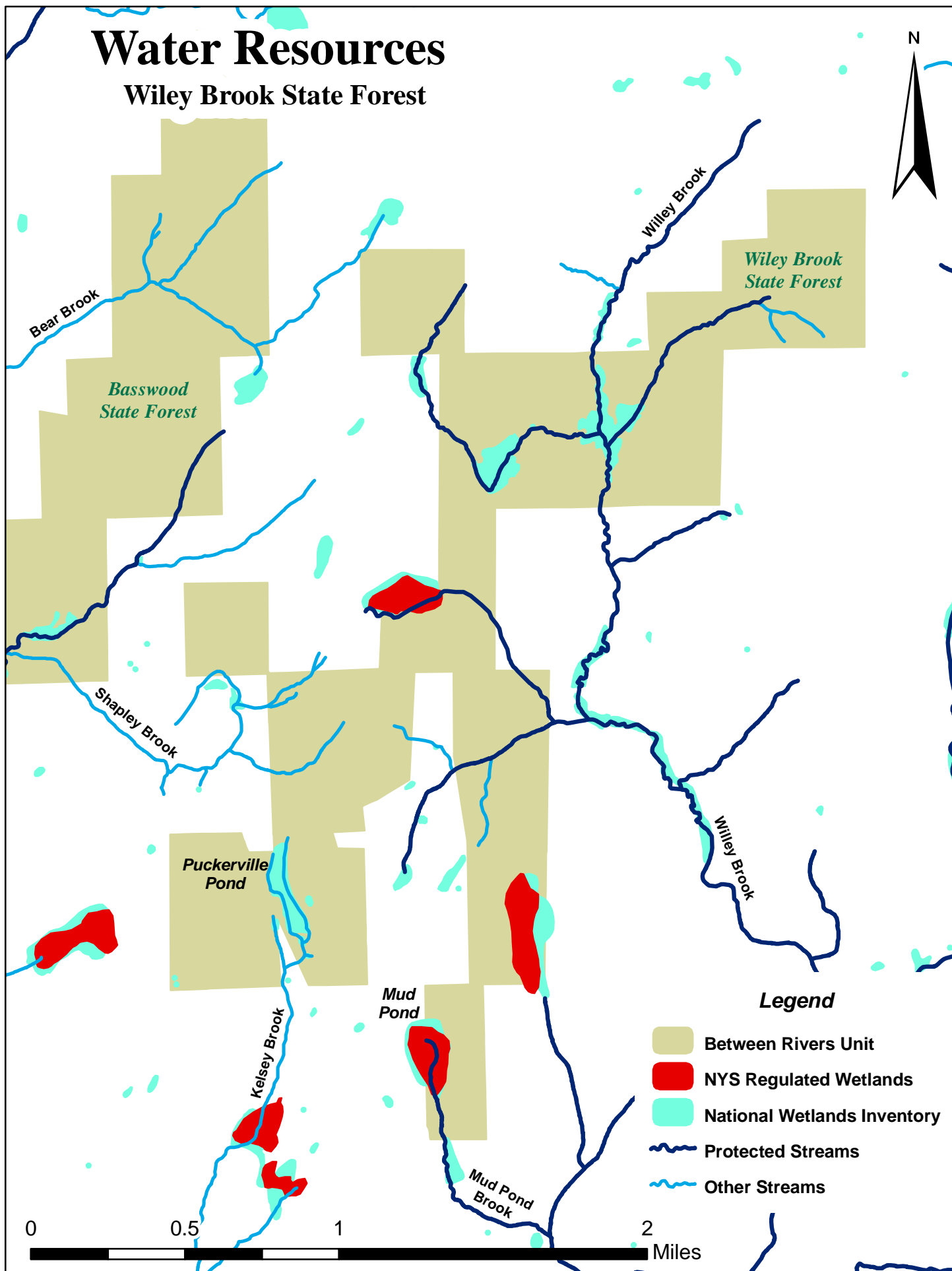
- Uneven Aged
- Even Aged
- Late Succession
- Retention
- Protection
- Non Forest

0 0.5 1 2 Miles



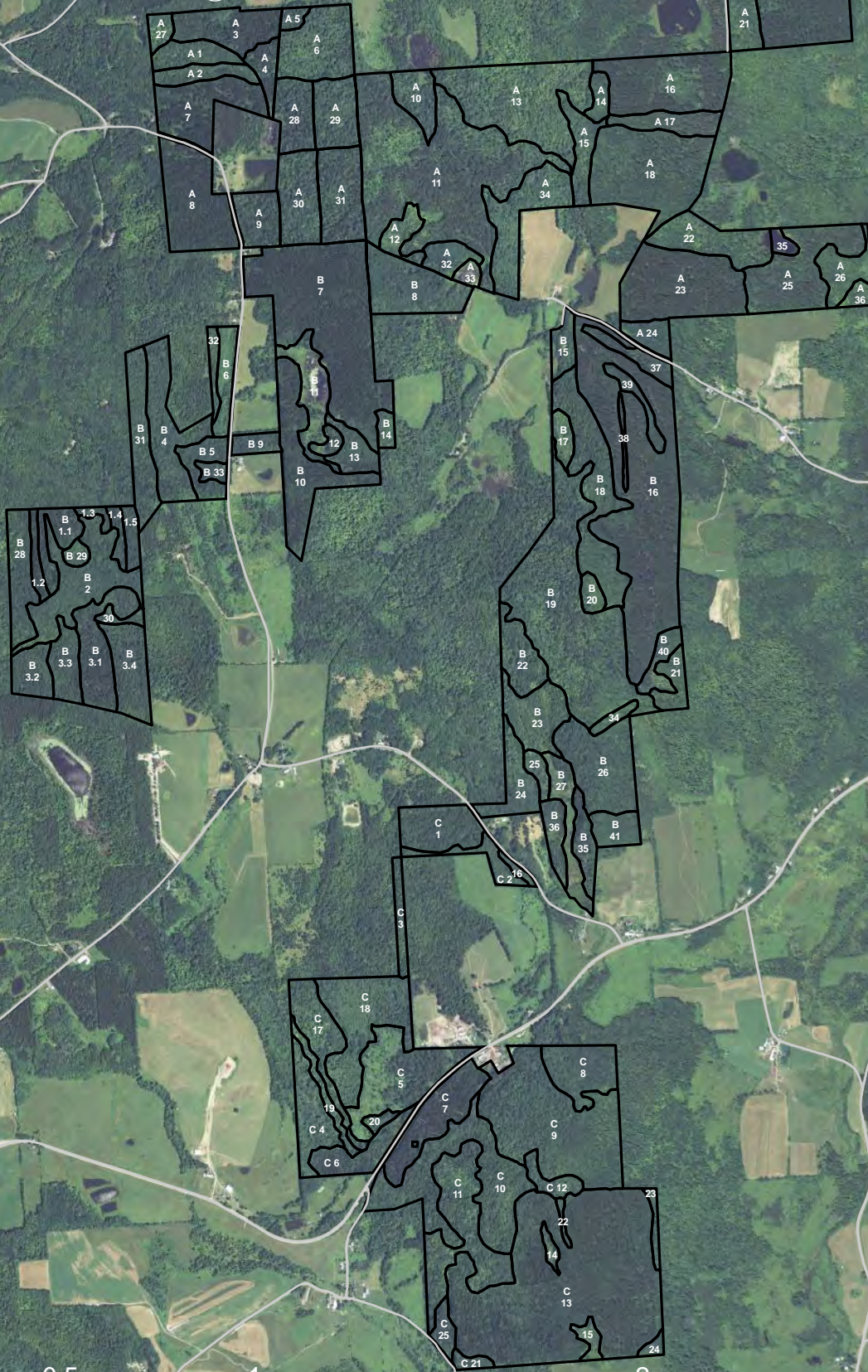
Water Resources

Wiley Brook State Forest



Stand Identification

Skinner Hill State Forest
Chenango 8

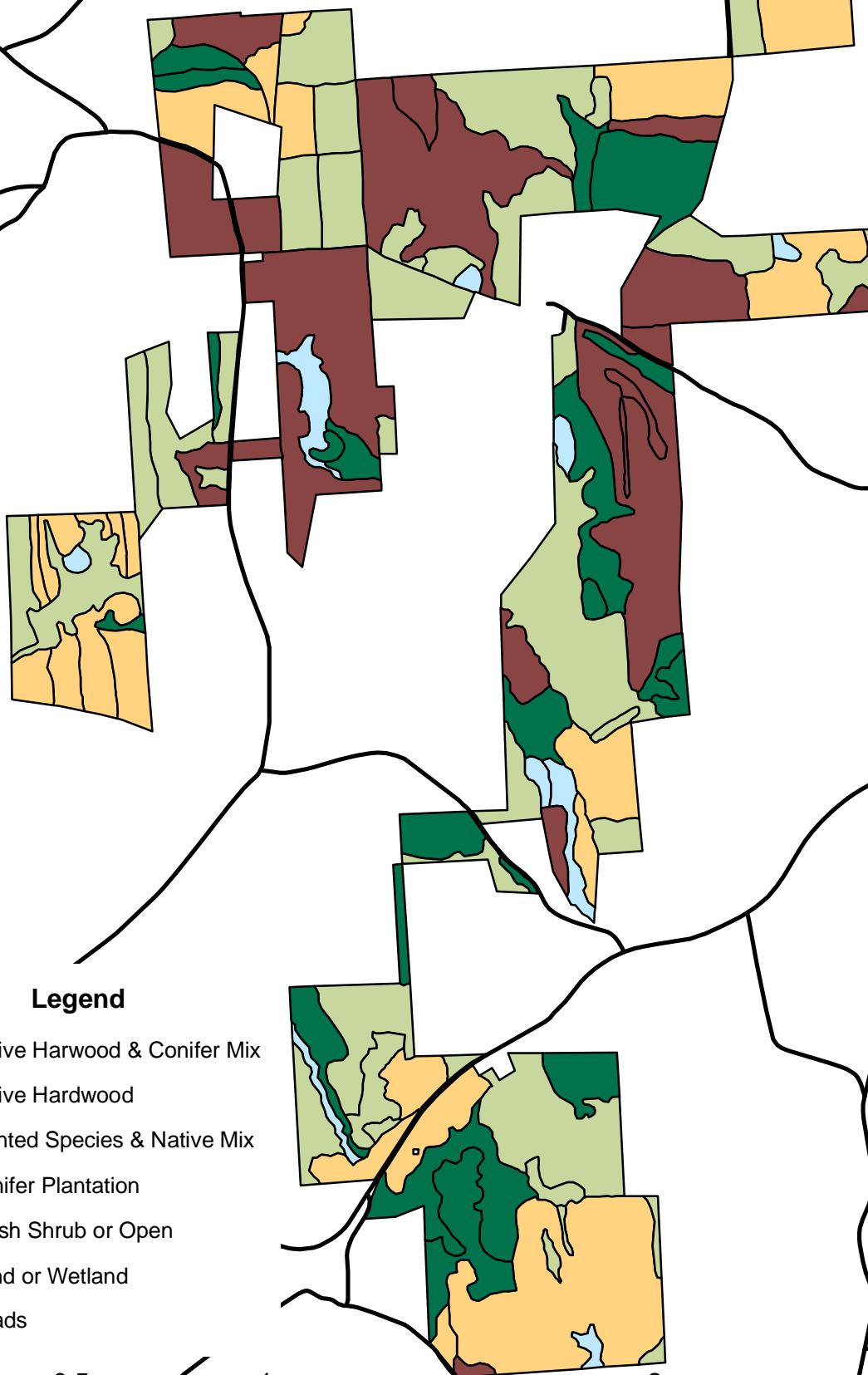


0 0.5 1 2 Miles

Forest Cover Type

Skinner Hill State Forest

N



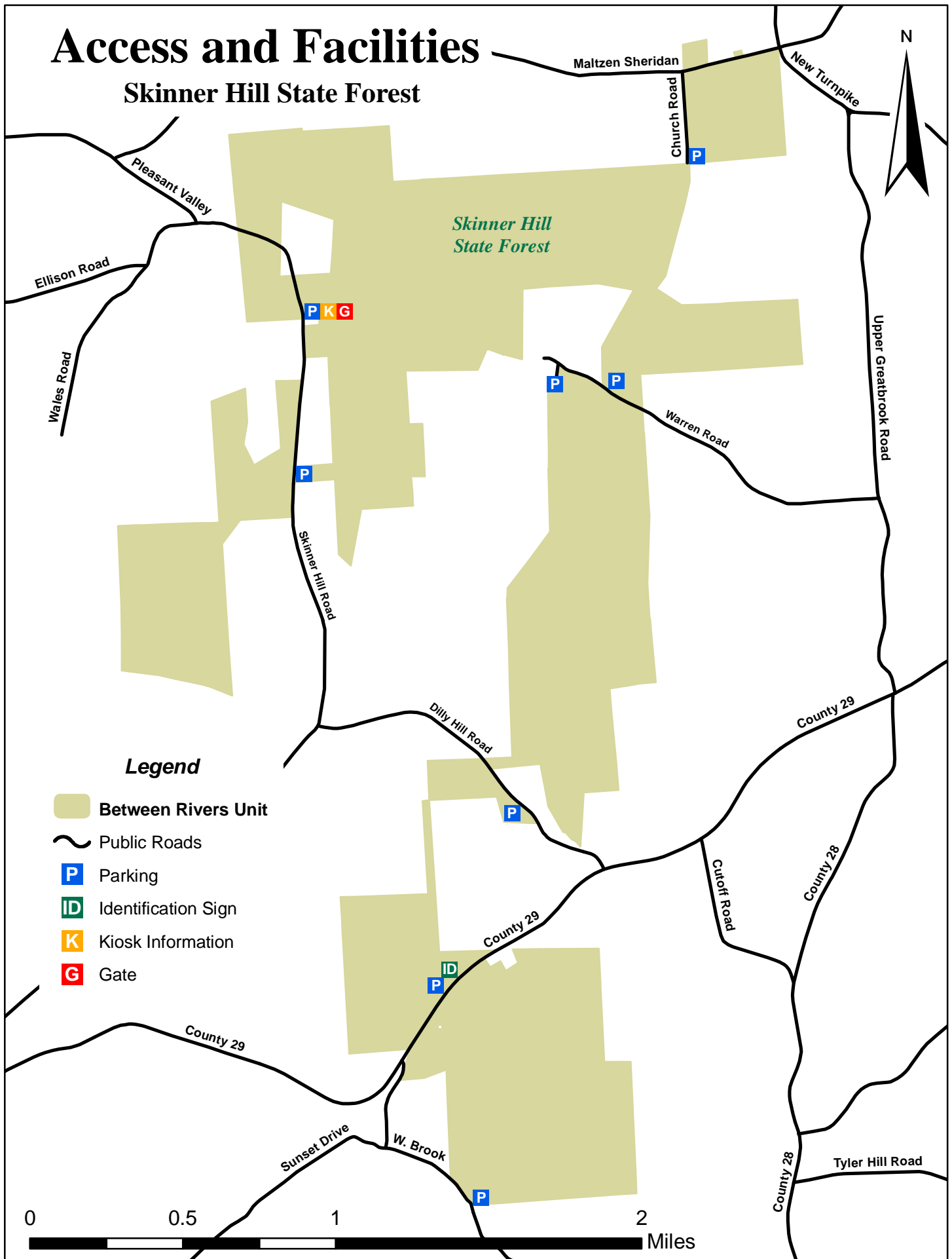
Legend

- Native Harwood & Conifer Mix
- Native Hardwood
- Planted Species & Native Mix
- Conifer Plantation
- Brush Shrub or Open
- Pond or Wetland
- Roads

0 0.5 1 2 Miles

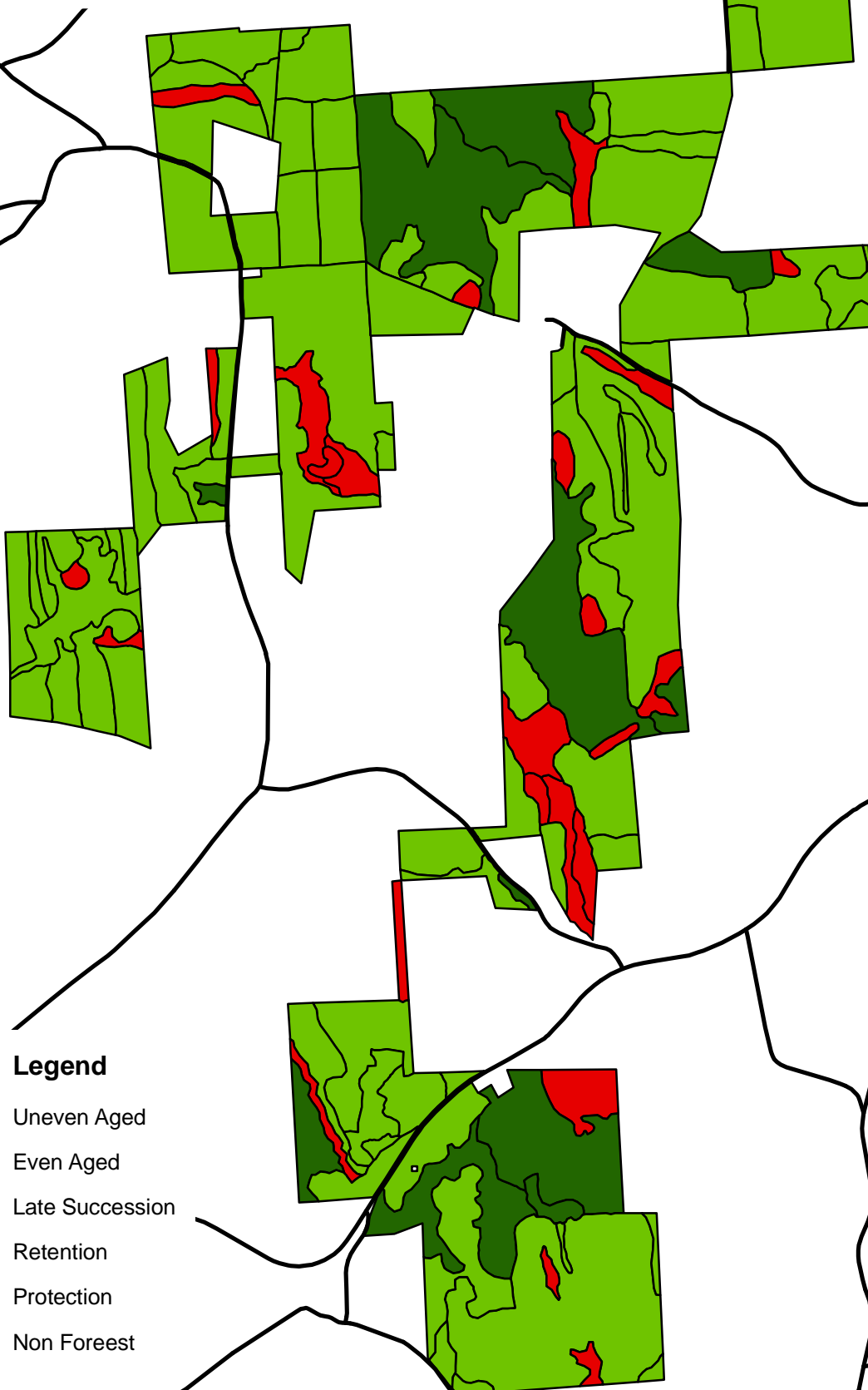
Access and Facilities

Skinner Hill State Forest



Management Direction

Skinner Hill State Forest



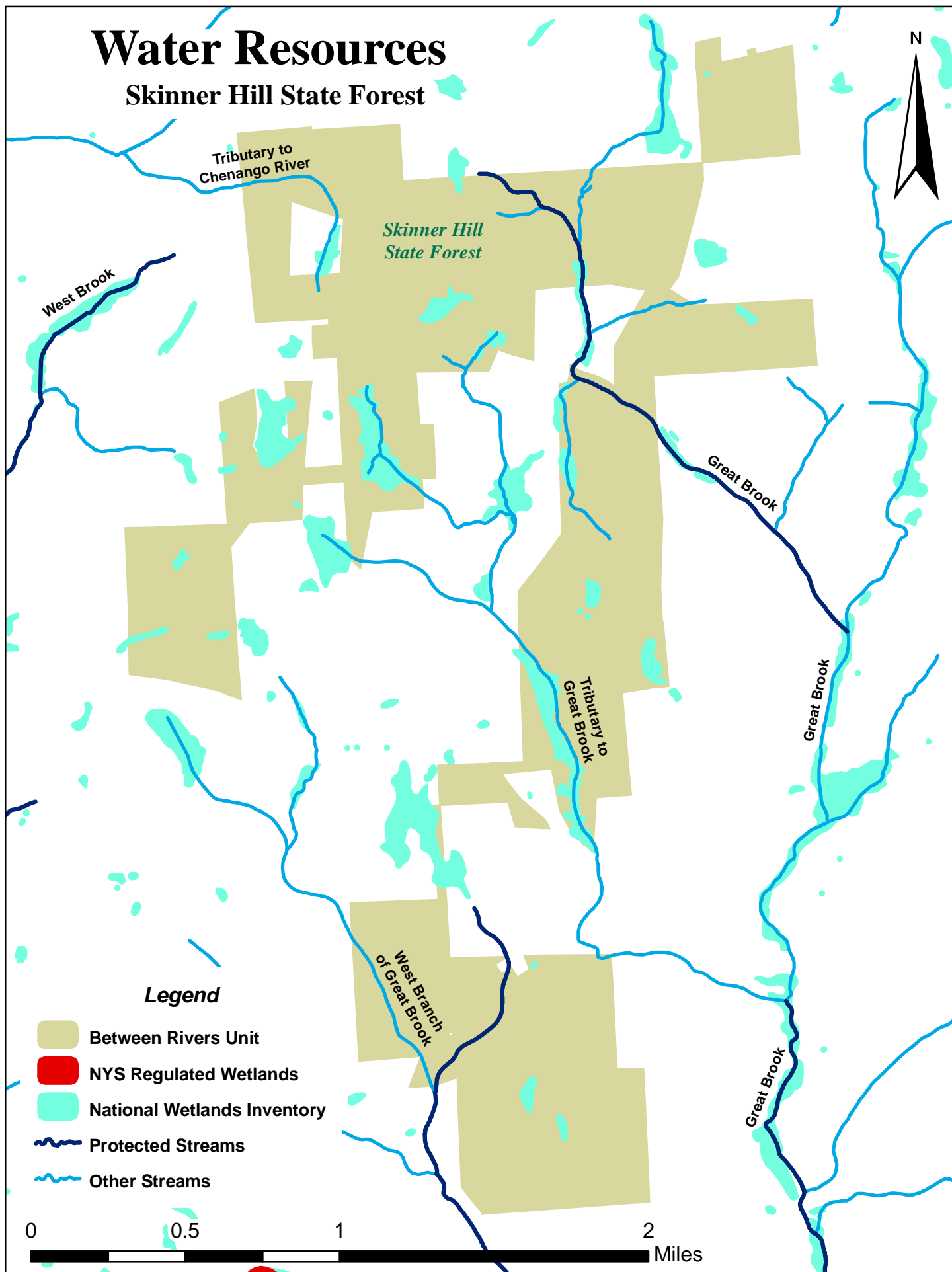
Legend

- Uneven Aged
- Even Aged
- Late Succession
- Retention
- Protection
- Non Forest

0 0.5 1 2 Miles

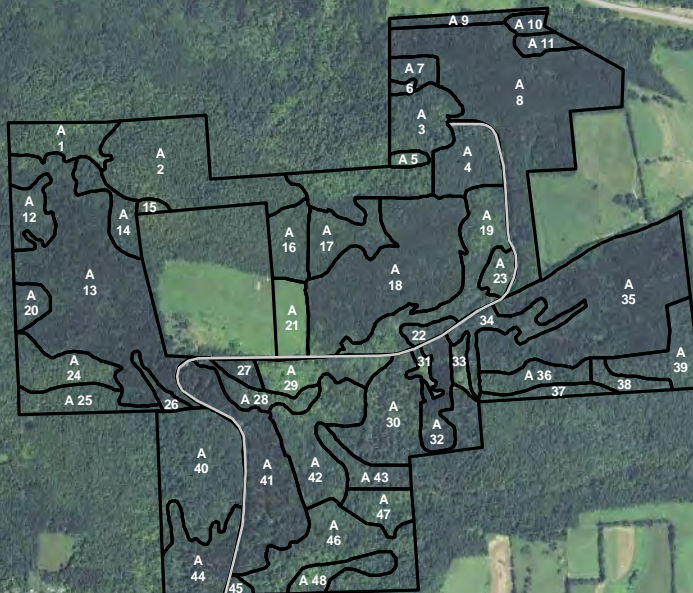
Water Resources

Skinner Hill State Forest



Stand Identification

Ambler State Forest
Chenango 14

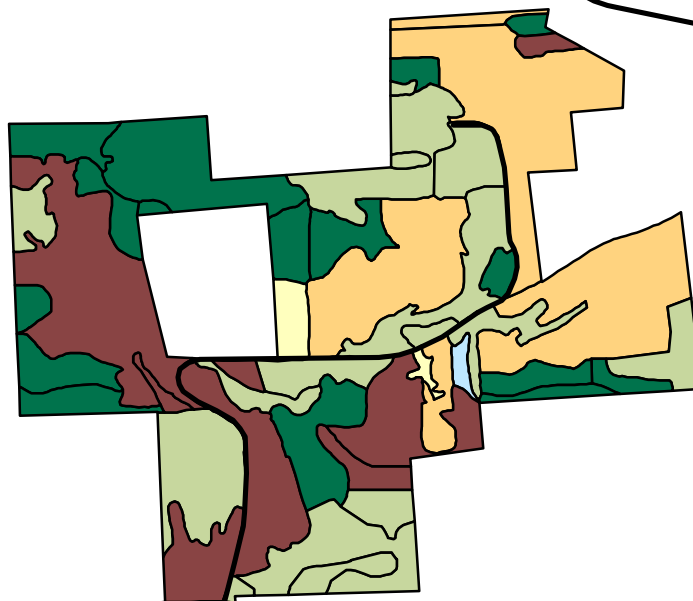


0 0.5 1 2 Miles

Forest Cover Type

Ambler State Forest

N



Legend

-  Native Hardwood & Conifer Mix
-  Native Hardwood
-  Planted Species & Native Mix
-  Conifer Plantation
-  Brush Shrub or Open
-  Pond or Wetland
-  Roads

0

0.5

1

2






Miles

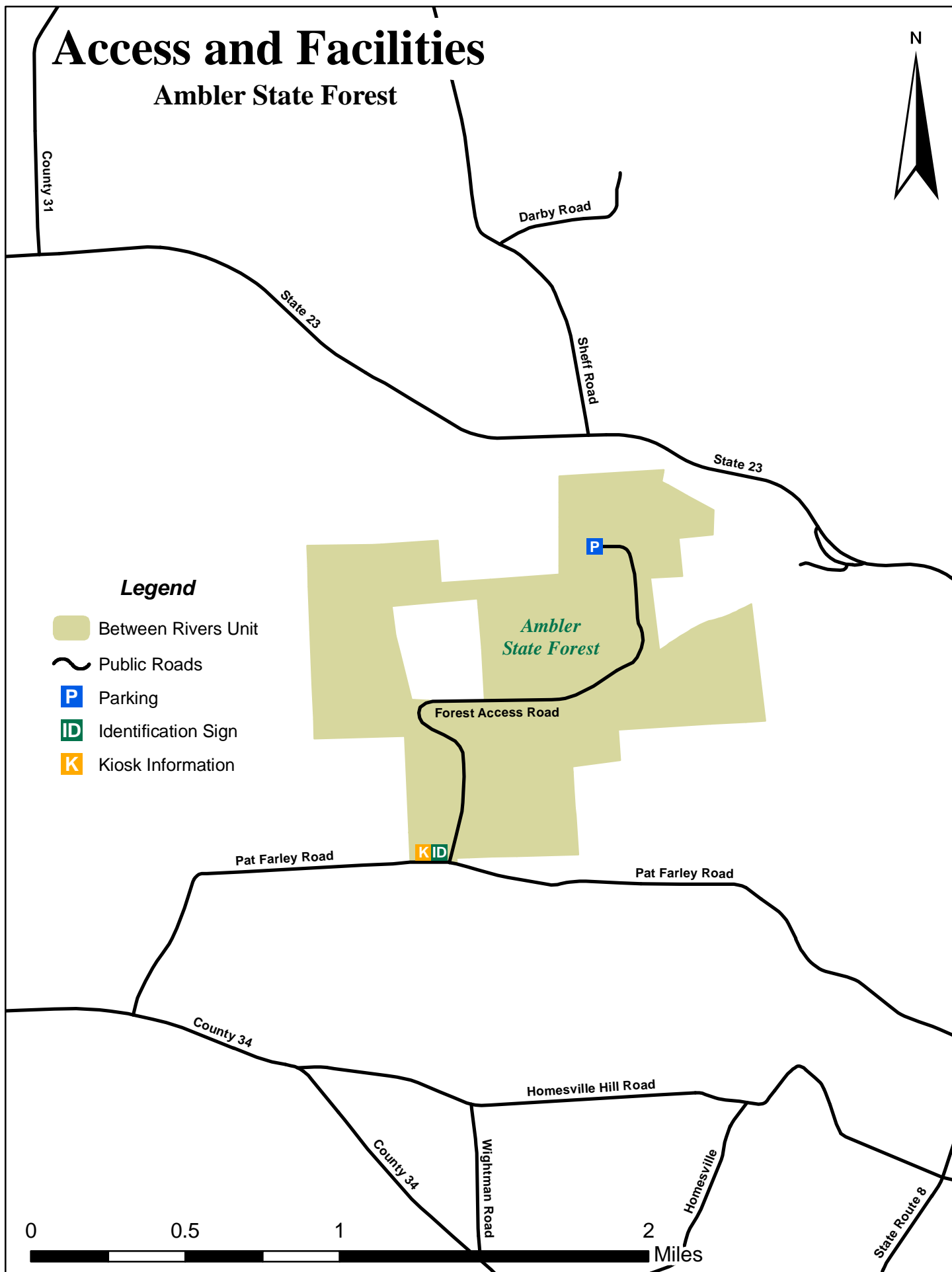
Access and Facilities

Ambler State Forest



Legend

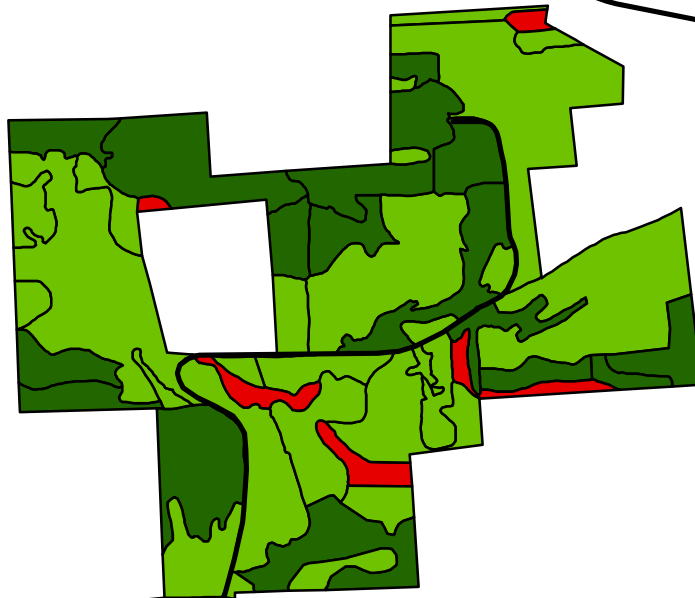
-  Between Rivers Unit
-  Public Roads
-  Parking
-  Identification Sign
-  Kiosk Information



Management Direction

Ambler State Forest

N



Legend

-  Uneven Aged
-  Even Aged
-  Late Succession
-  Retention
-  Protection
-  Non Forest

0

0.5

1

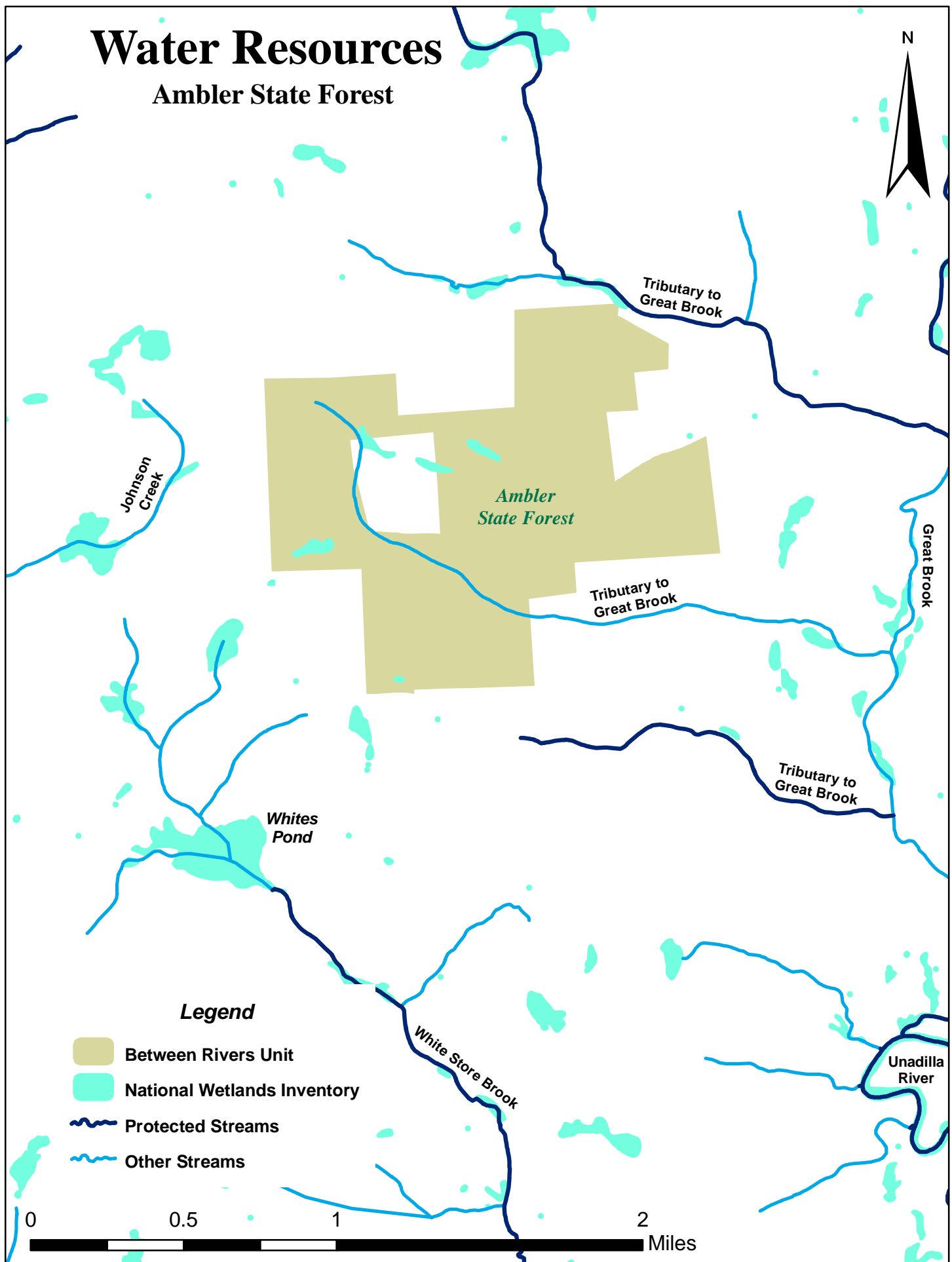
2

Miles



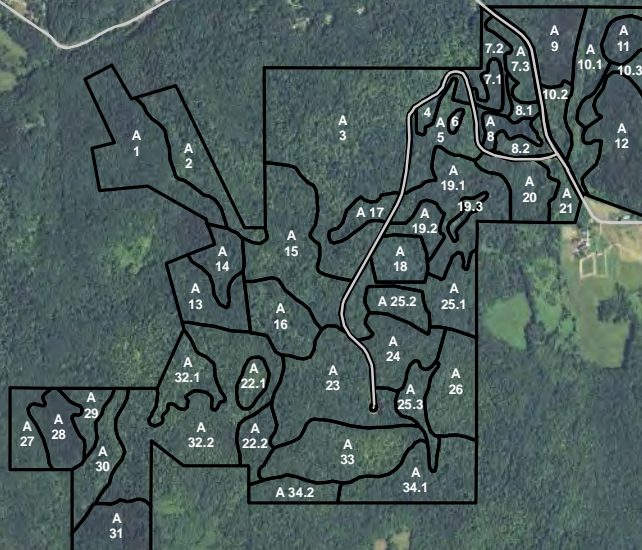
Water Resources

Ambler State Forest



Stand Identification

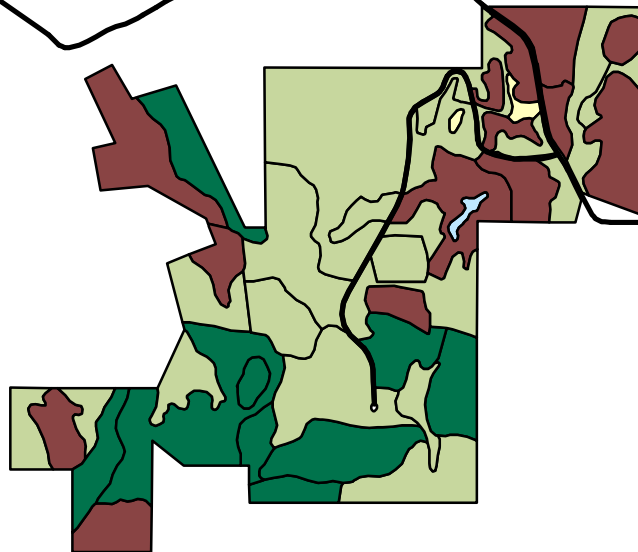
Lyon Brook State Forest
Chenango 29



0 0.5 1 2 Miles

Forest Cover Type

Lyon Brook State Forest



Legend

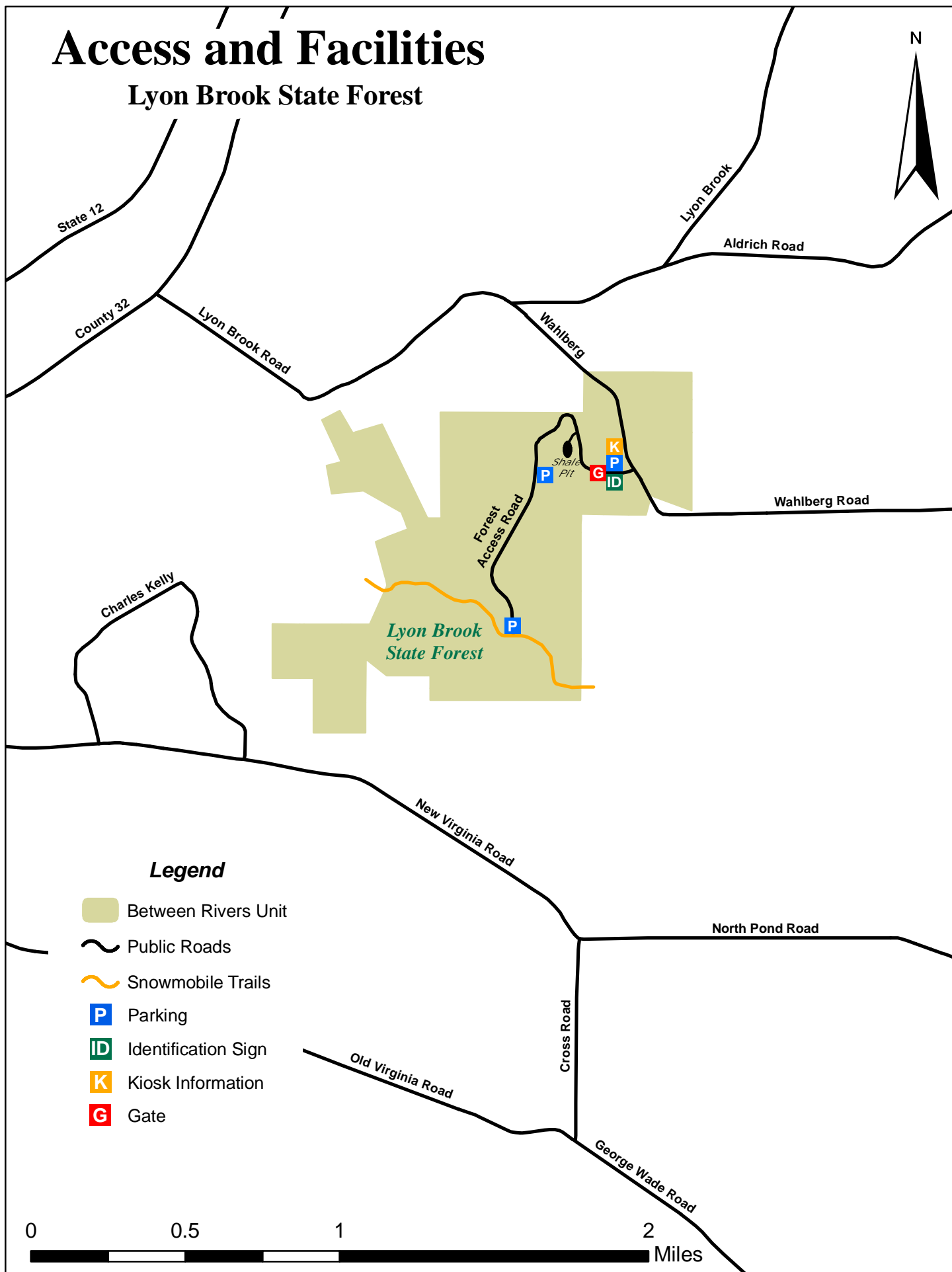
-  Native Hardwood & Conifer Mix
-  Native Hardwood
-  Planted Species & Native Mix
-  Conifer Plantation
-  Brush Shrub or Open
-  Pond or Wetland
-  Roads

0 0.5 1 2 Miles



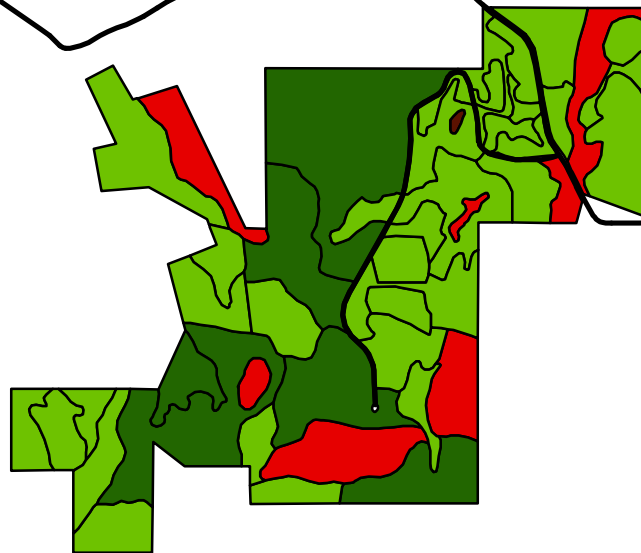
Access and Facilities

Lyon Brook State Forest



Management Direction

Lyon Brook State Forest



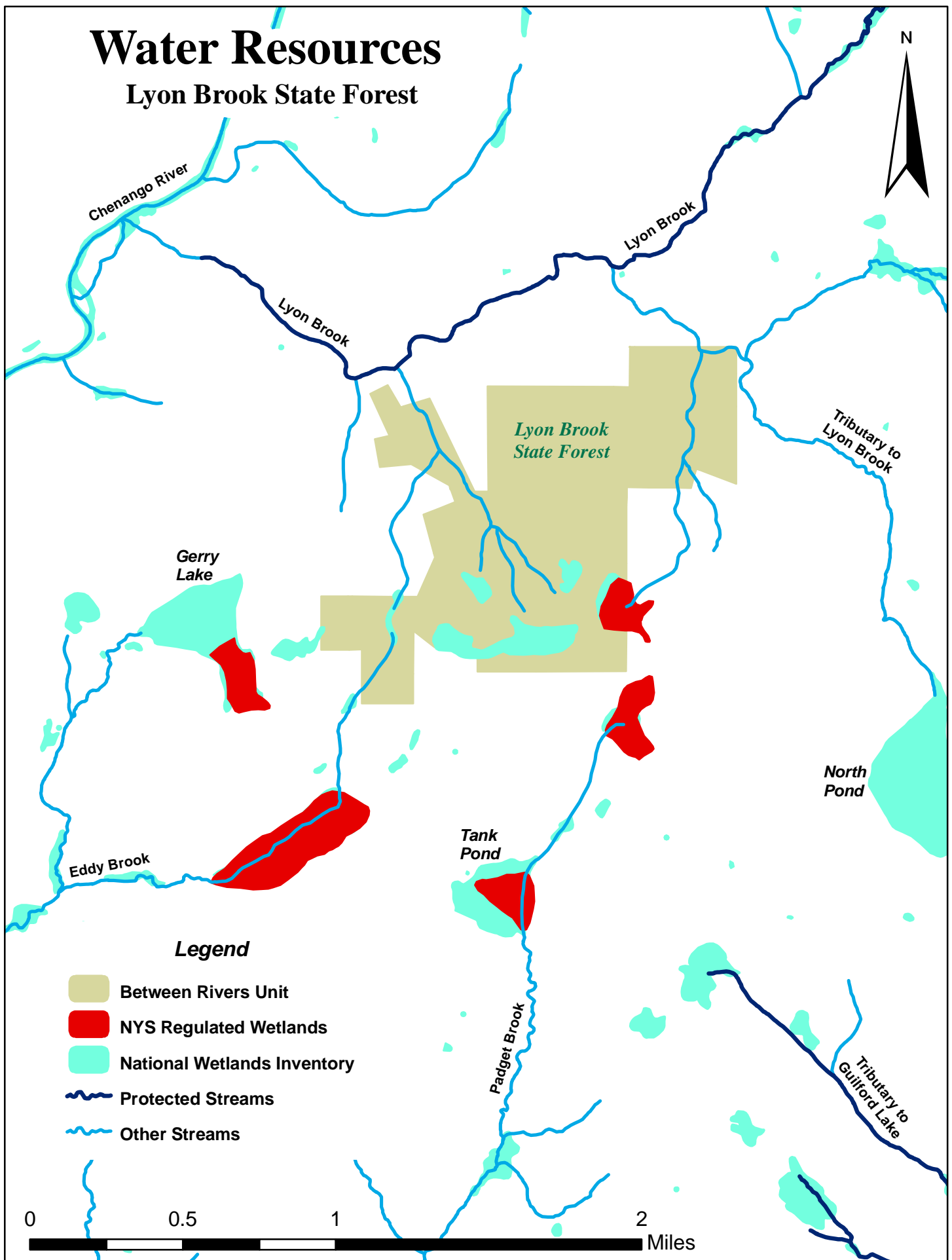
Legend

-  Uneven Aged
-  Even Aged
-  Late Succession
-  Retention
-  Protection
-  Non Foreest

0 0.5 1 2 Miles

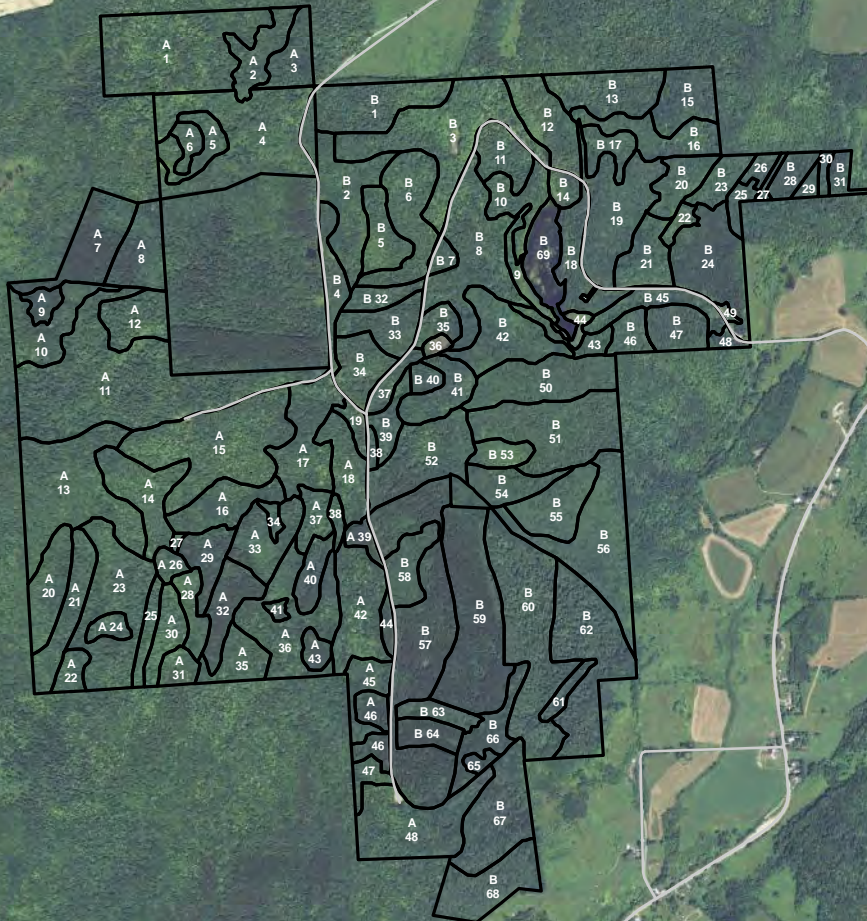
Water Resources

Lyon Brook State Forest



Stand Identification

Whaupaucau State Forest
Chenango 31




0 0.5 1 2 Miles

Forest Cover Type

Whaupanaucu State Forest

N



Legend

-  Native Hardwood & Conifer Mix
-  Native Hardwood
-  Planted Species & Native Mix
-  Conifer Plantation
-  Brush Shrub or Open
-  Pond or Wetland
-  Roads

0

0.5

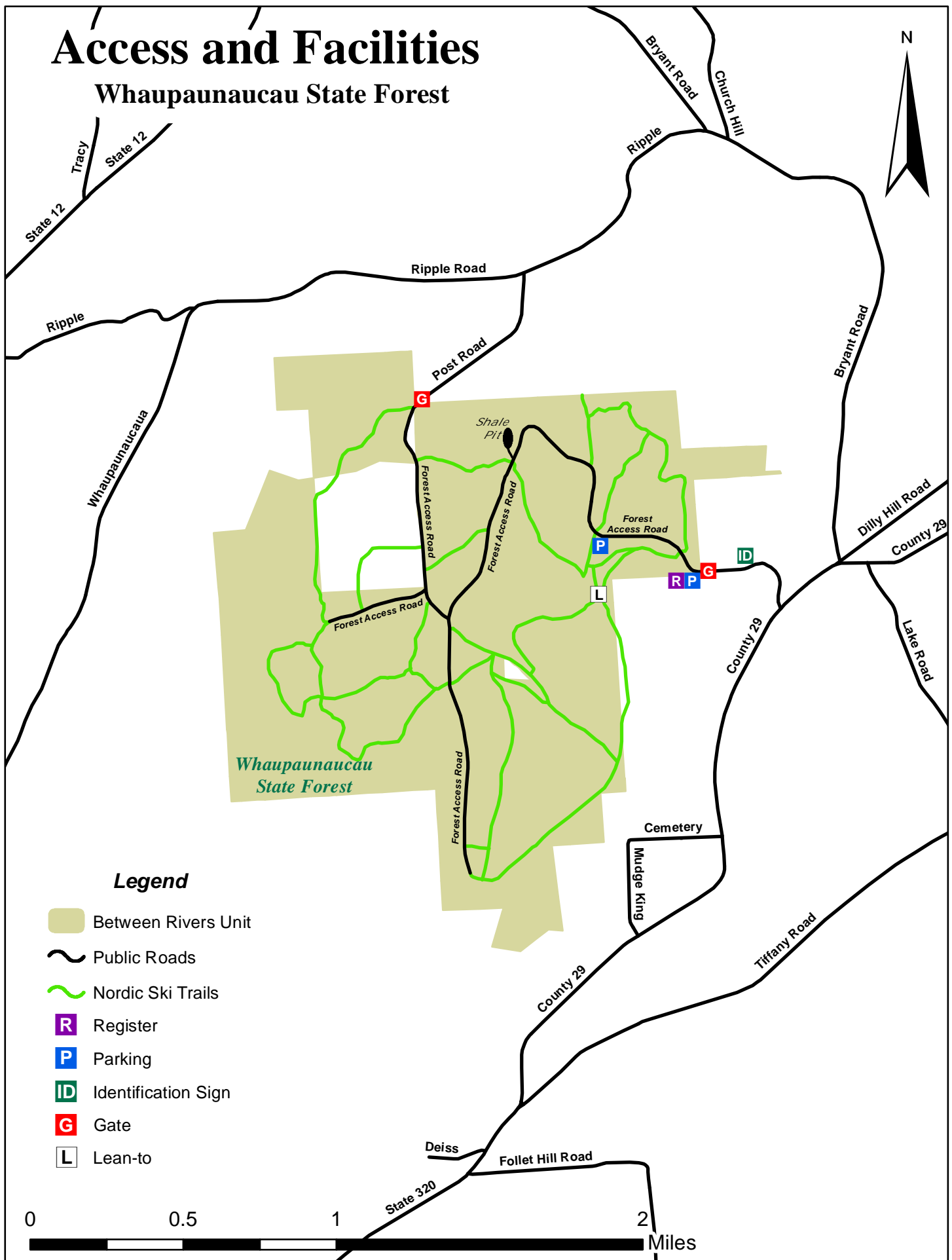
1

2

Miles

Access and Facilities

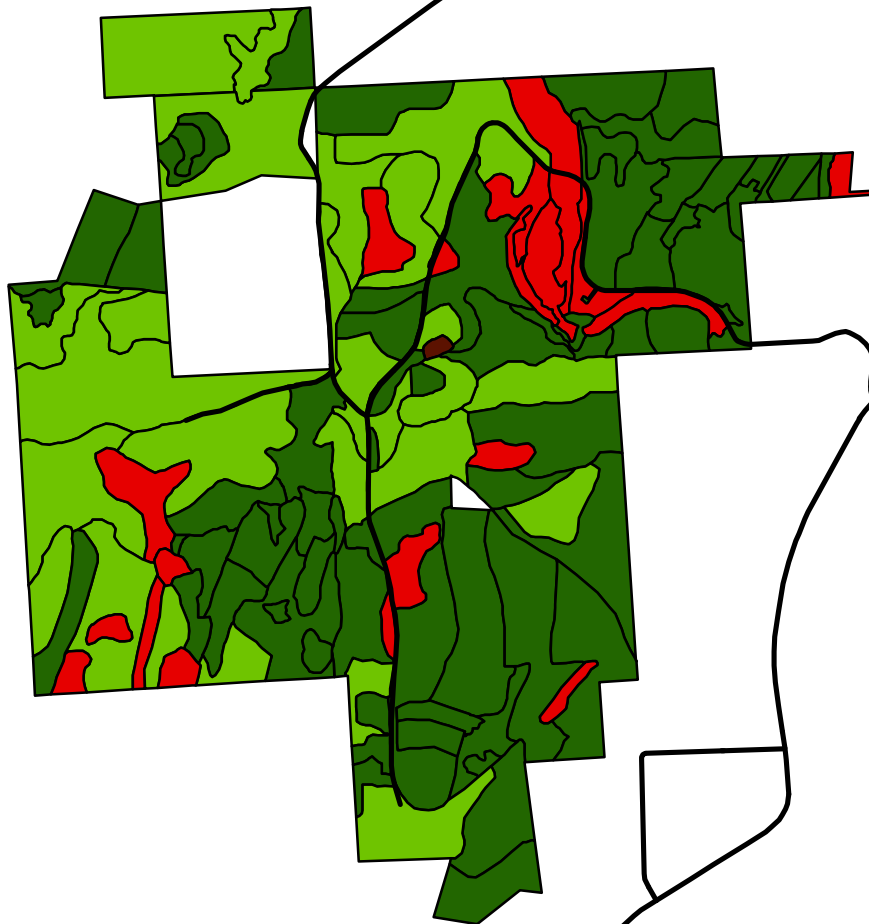
Whaupaucau State Forest



Management Direction

Whaupaucau State Forest

N



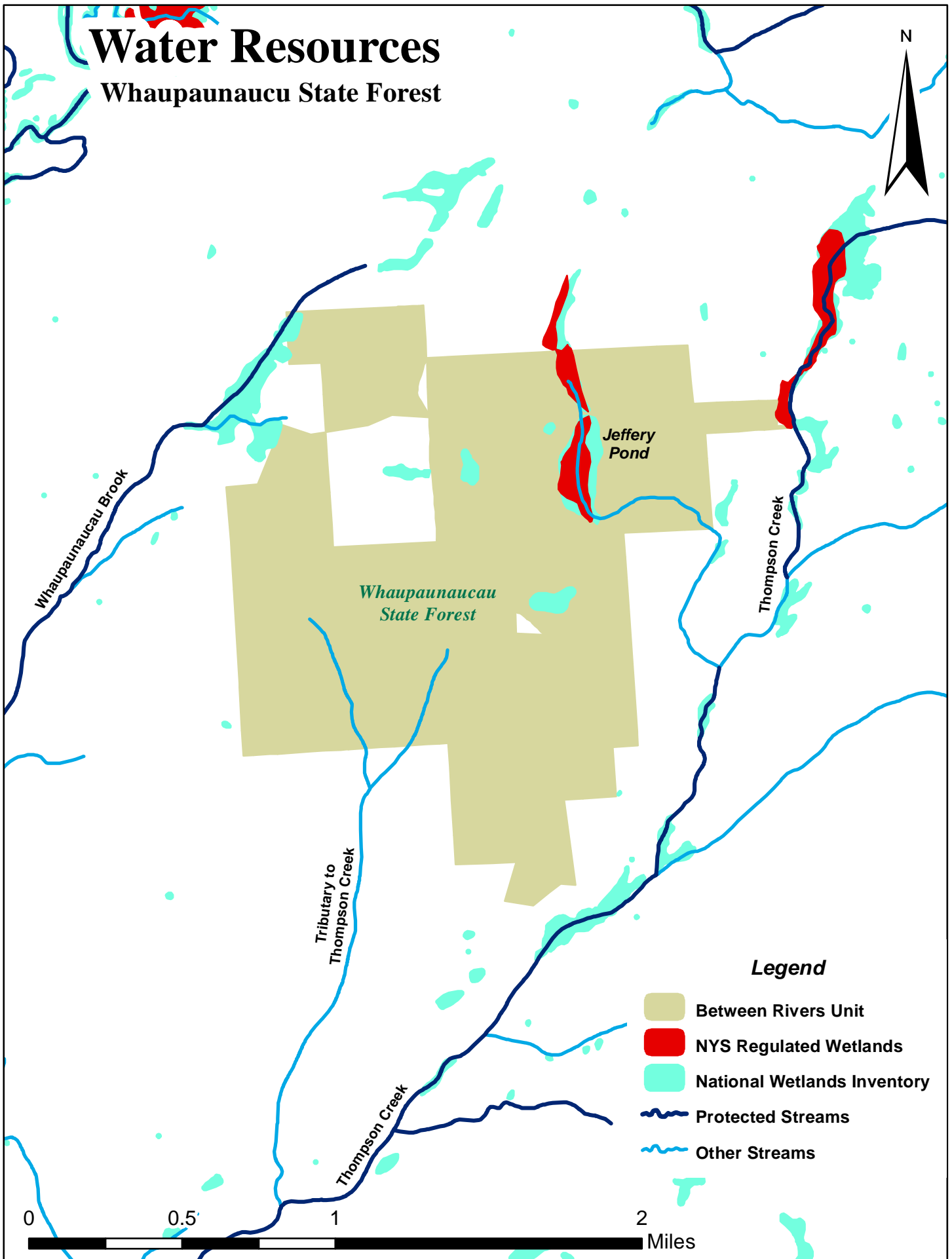
Legend

- Even Aged
- Uneven Aged
- Late Succession
- Retention
- Protection
- Non Forest

0 0.5 1 2 Miles

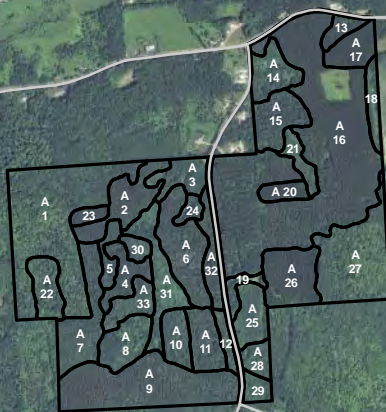
Water Resources

Whaupanaucu State Forest

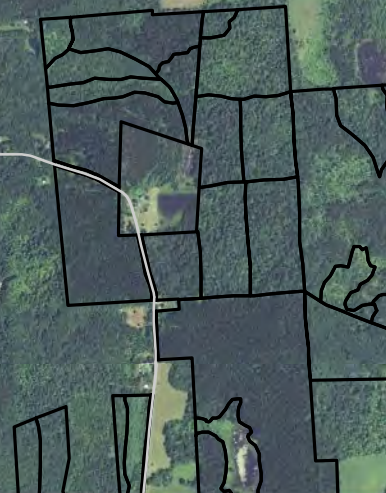


Stand Identification

Pine Ridge State Forest
Chenango 37

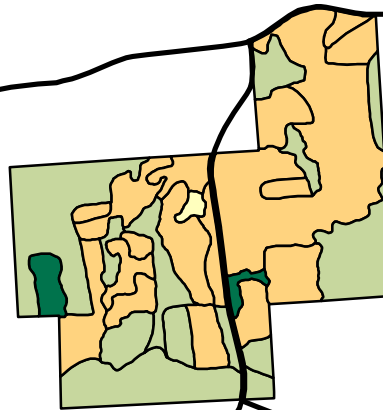


0 0.5 1 2 Miles



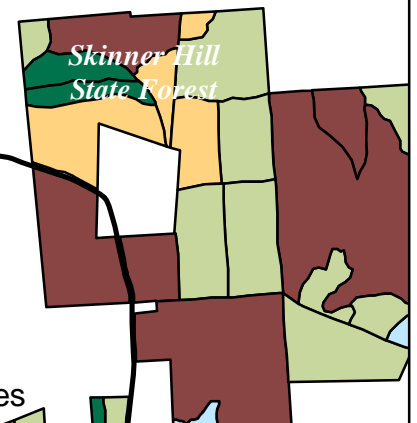
Forest Cover Type

Pine Ridge State Forest



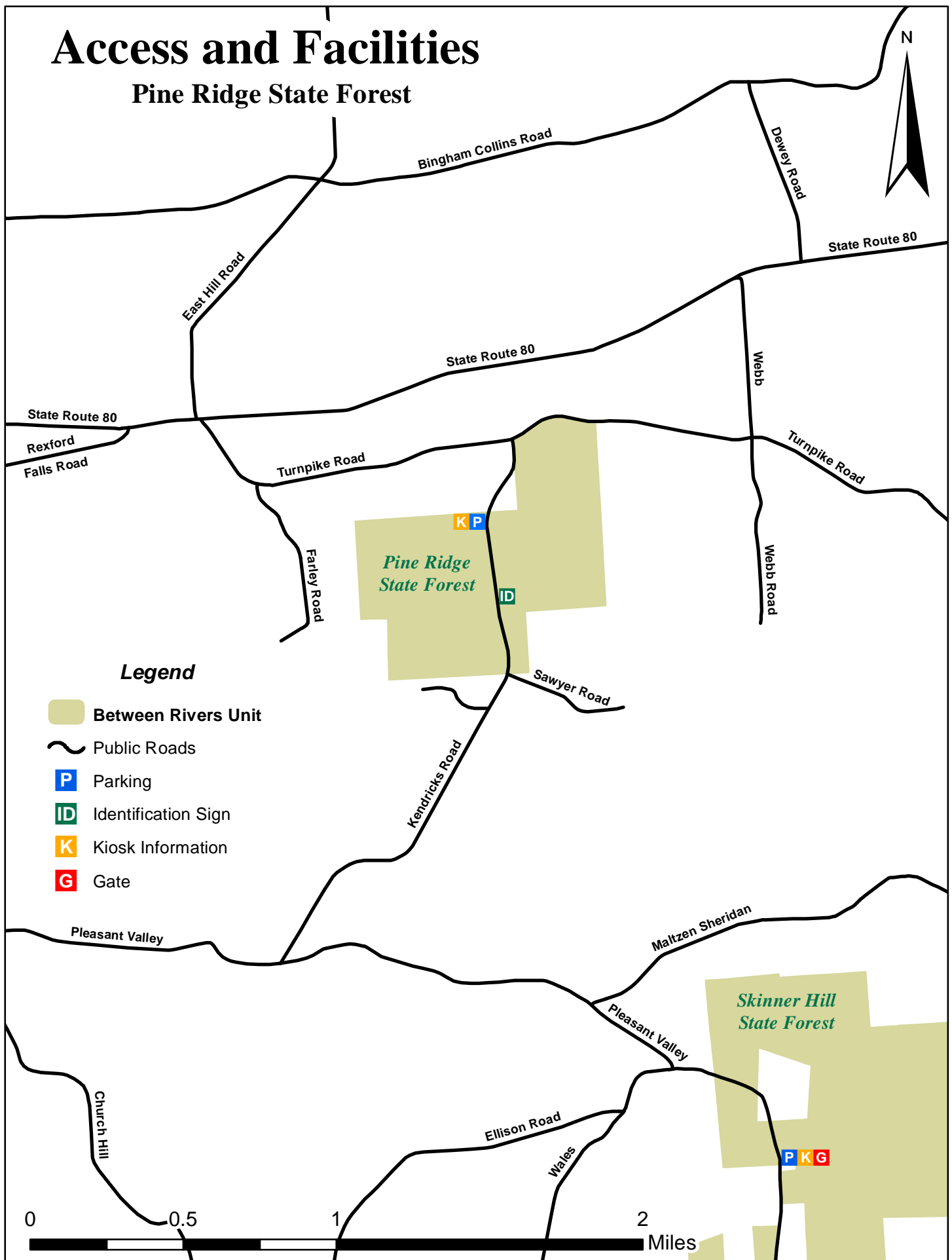
Legend

-  Native Harwood & Conifer Mix
-  Native Hardwood
-  Planted Species & Native Mix
-  Conifer Plantation
-  Brush Shrub or Open
-  Pond or Wetland
-  Roads



Access and Facilities

Pine Ridge State Forest



Management Direction

Pine Ridge State Forest



Legend

-  Uneven Aged
-  Even Aged
-  Late Succession
-  Retention
-  Protection
-  Non Forest

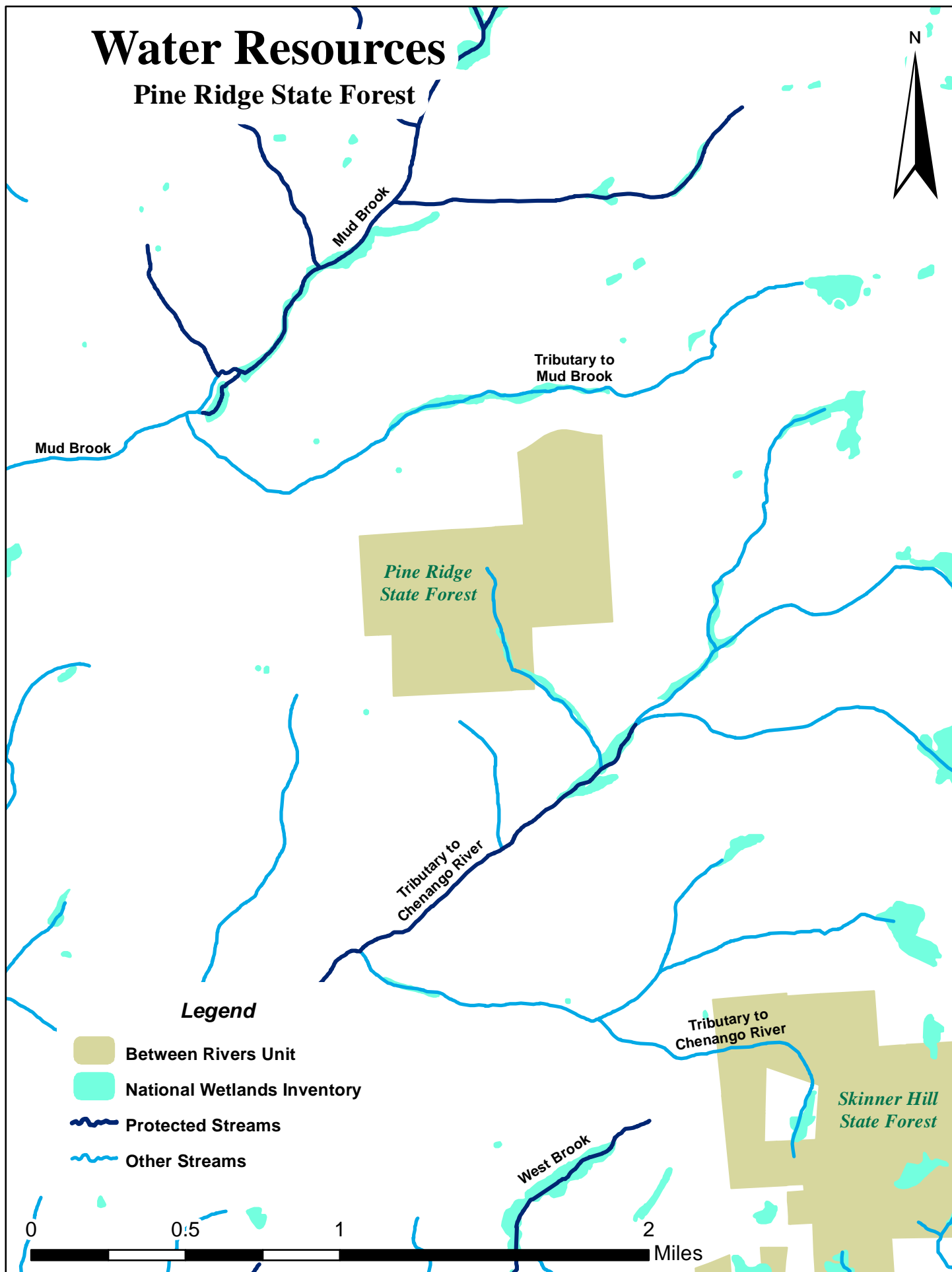
0 0.5 1 2 Miles



Skinner Hill
State Forest

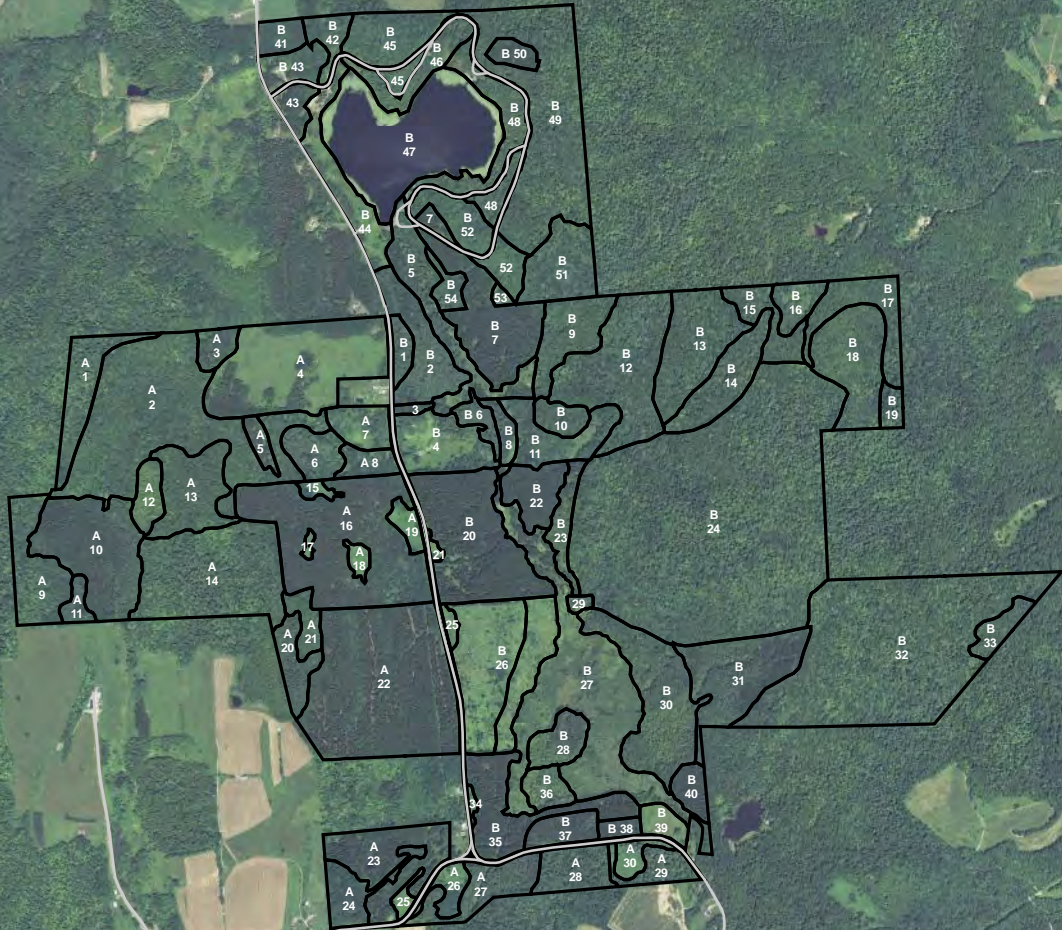
Water Resources

Pine Ridge State Forest



Stand Identification

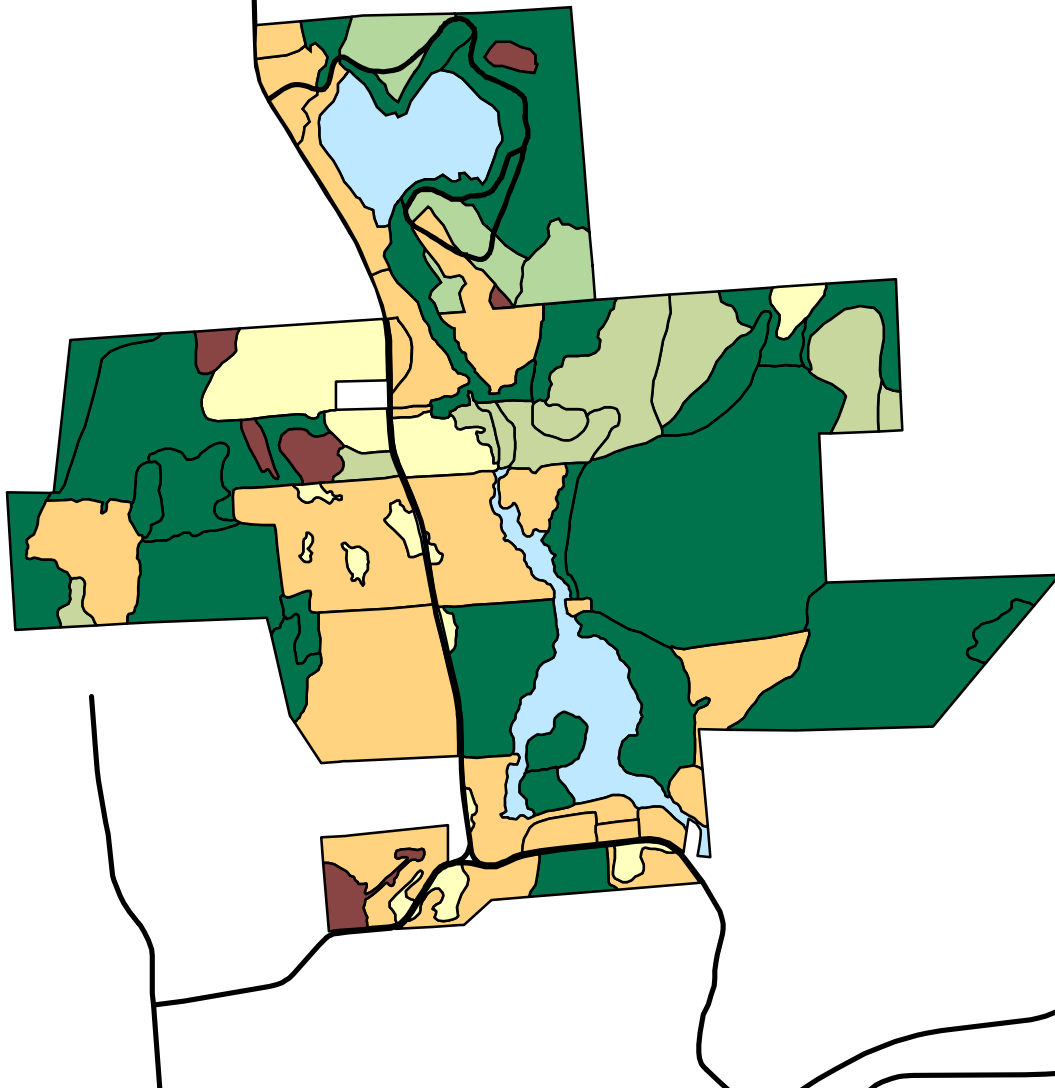
Hunts Pond State Forest
Chenango 38



0 0.5 1 2 Miles

Forest Cover Type

Hunts Pond State Forest



Legend

-  Roads
-  Native Hardwood & Conifer Mix
-  Native Hardwood
-  Planted Species & Native Mix
-  Conifer Plantation
-  Brush Shrub or Open
-  Pond or Wetland

0 0.5 1 2 Miles



Access and Facilities

Hunts Pond State Forest













County 28

Hunts Pond Road

*Hunts Pond
State Forest*

Legend

-  Public Roads
-  Snowmobile Trails
-  Between Rivers Unit
-  Parking
-  Identification Sign
-  Kiosk Information
-  Gate
-  Proposed Campsite
-  Dam Impoundment
-  Boat Launch

Shaver Road

West Hill

West Hill

Buttermilk Falls

State Route 8
Martin

State Route 8

Martin Road

County 18

0

0.5

1

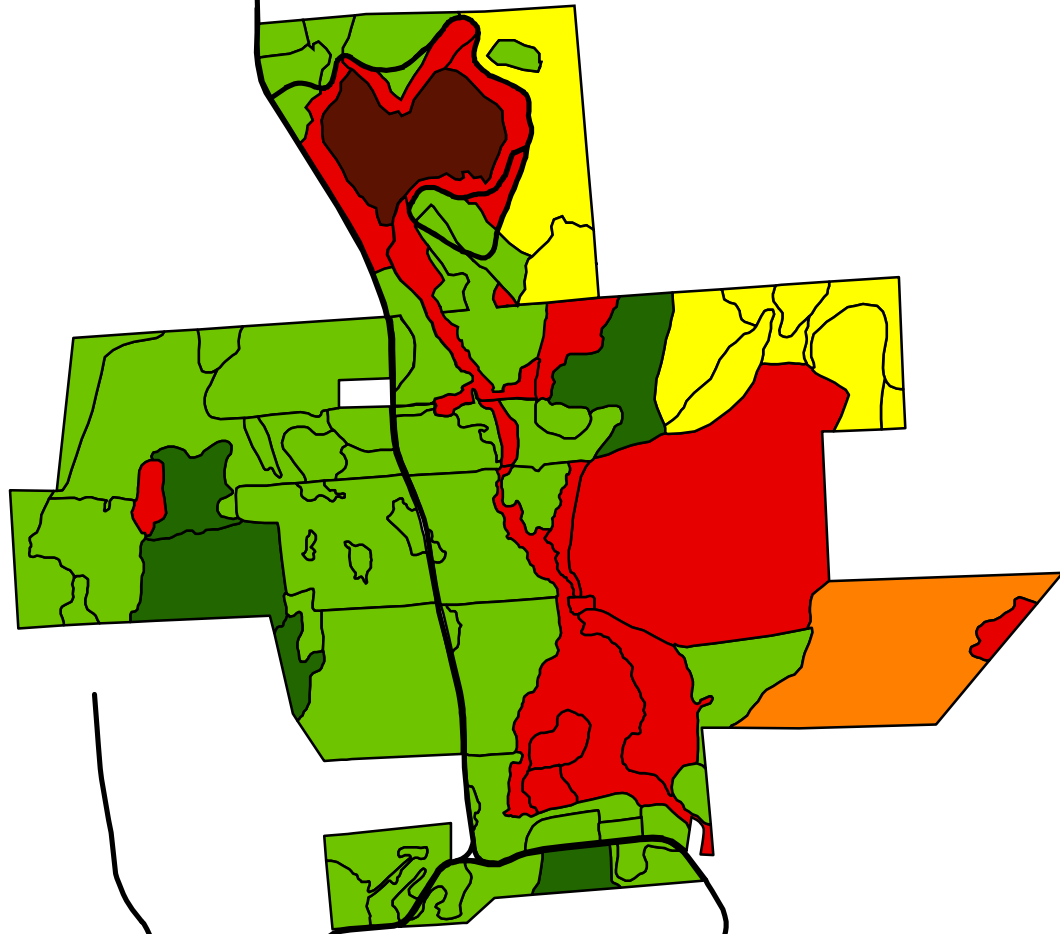
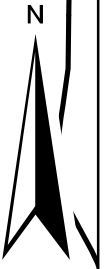
2

Miles



Management Direction

Hunts Pond State Forest



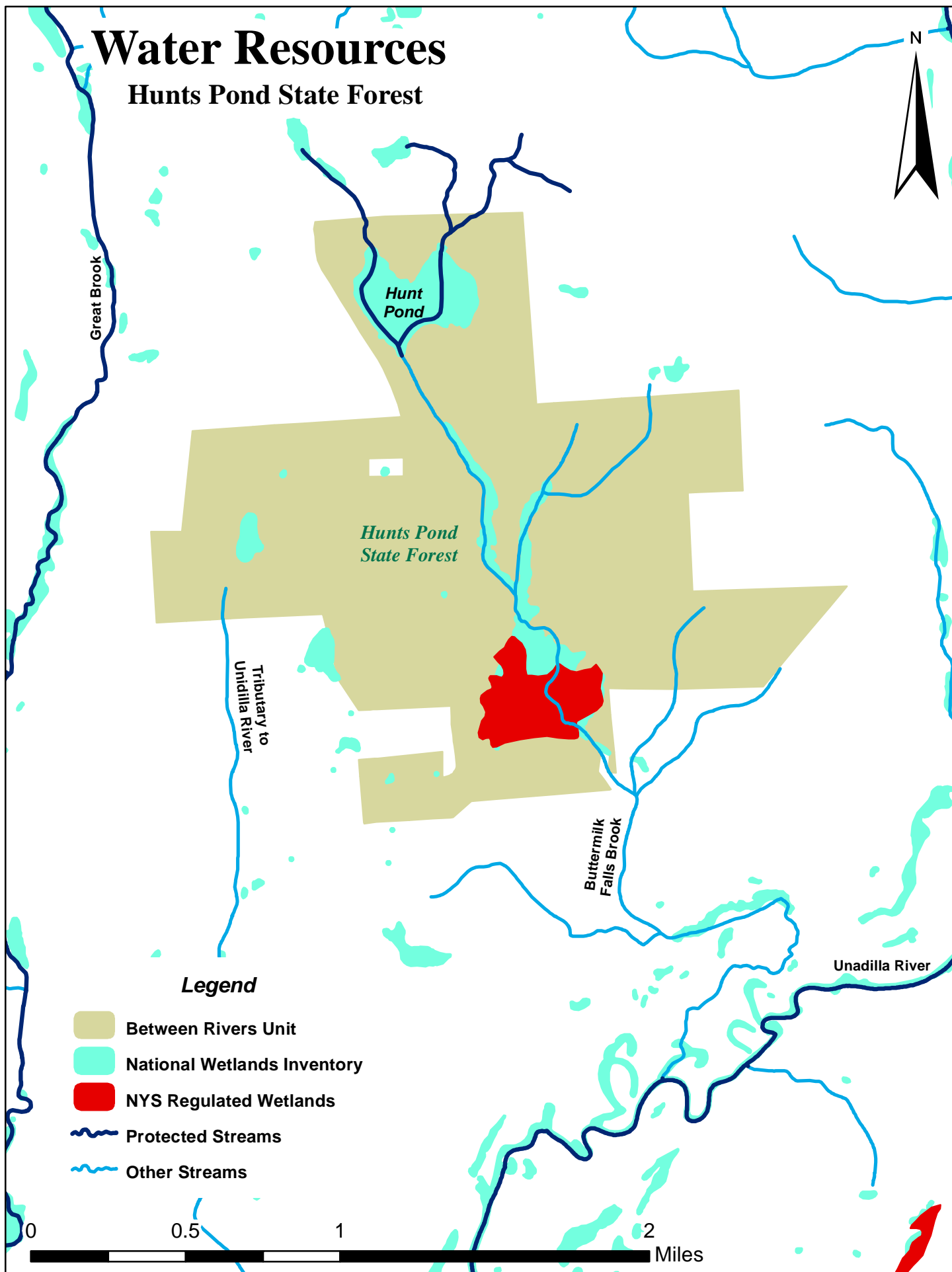
Legend

- Uneven Aged
- Even Aged
- Late Succession
- Retention
- Protection
- Non Forest

0 0.5 1 2 Miles

Water Resources

Hunts Pond State Forest



Legend

-  Between Rivers Unit
-  National Wetlands Inventory
-  NYS Regulated Wetlands
-  Protected Streams
-  Other Streams

0 0.5 1 2 Miles