









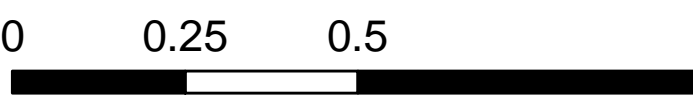


Brookfield Trail System

36 bridges Stream Crossing Project

	Stream Crossing Project		Parking		Horse and Snowmobiling Trail
	Horse Stable		Lean-to		Trail on Road
	Horse Mounting Platform		Primitive Campsite		20 Foot Contours
	Dayuse/Picnic Area	 0 0.25 0.5 1 Miles Madison County			

