



Figure 1. Location of Dr. Victor Reinstein Woods Nature Preserve, 77 Honorine Drive, Town of Cheektowaga, New York.

Como Park Boulevard



Honorine Drive

Parking Lot

Spring Pond

Green Heron Pond

Secluded Wetland

Lily Pond

Heron Pond

Hidden Pond

West Pond

Lower Pond

Mallard Meadow

Flattail Lake

Bittersweet Swamp

Birdsong Marsh

Tussock Marsh

Muskrat Marsh

Typha Marsh



Wetland



Pond



Road or Trail



Boardwalk

Redtail Swamp

Woody Marsh

Orchard Pond

Willow Marsh

Figure 2. Major ponds and wetlands at Reinstein Woods.

Como Park Boulevard



Honorine Drive

Parking Lot














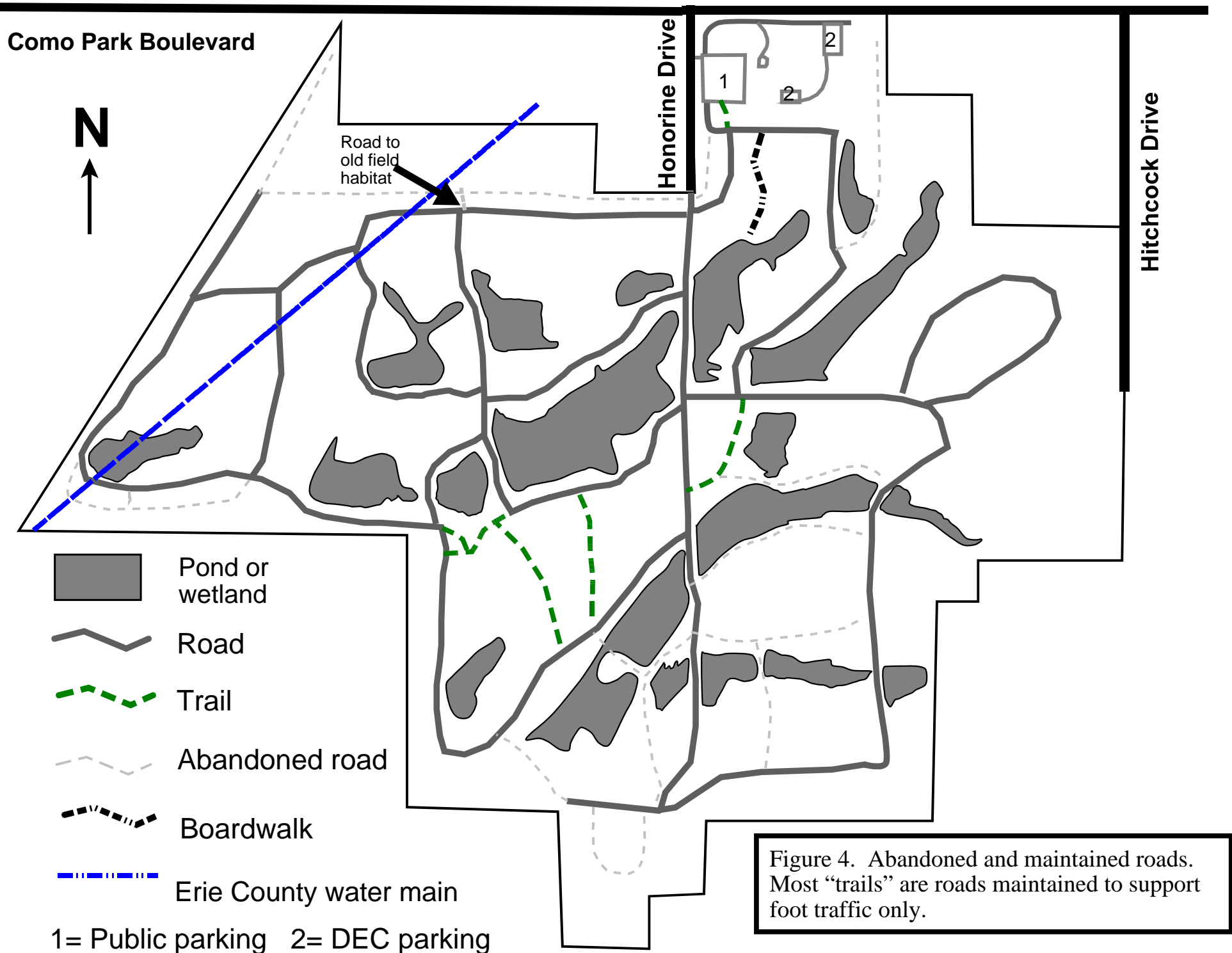
- | | |
|---|---|
|  Wetland |  Pond |
|  Trail or Road | |
|  Boardwalk | |
|  Future Education Center | |
|  Restrooms |  |
|  Stone House |  |
|  Deer Enclosure |  |
|  Wood Duck box |  Viewing blind |

Figure 3. Locations of wildlife management structures.



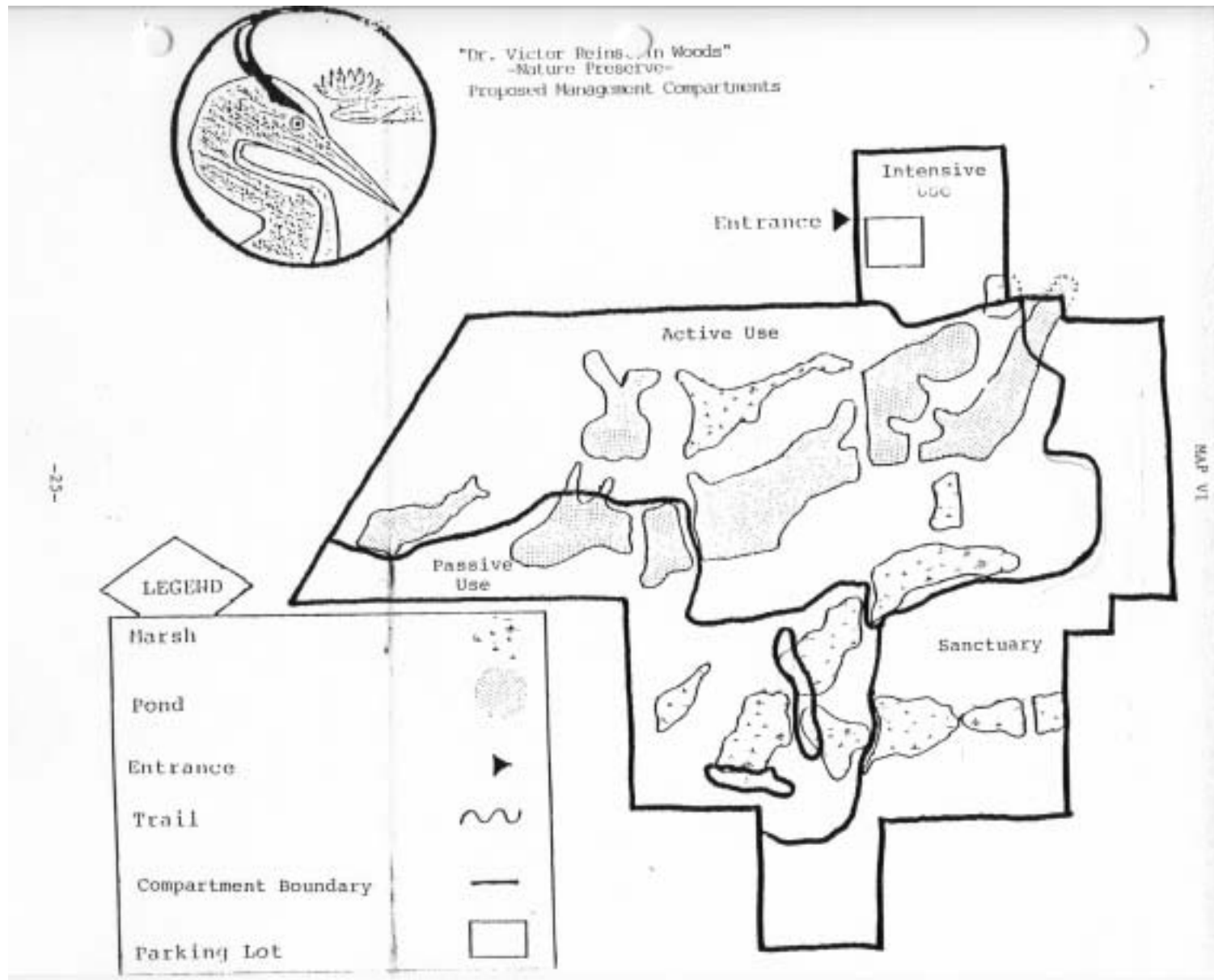


Figure 5. The proposed compartmentalization plan as it appeared in the 1987 draft management plan for Reinstein Woods.

Como Park Boulevard

Honorine Drive














-  Marsh or Pond
-  Trail or Road
-  Boardwalk
-  Future Education Center
-  Restrooms
-  Stone House
-  Deer Exclosure
-  Viewing blind
-  Champion beech tree
-  Instruction Area
-  Future Instruction Area

Figure 6. Primary instruction areas for aquatic lessons.

Como Park Boulevard



Honorine Drive

-  Wetland
-  Pond
-  Conifer Plantation
-  Mature Forest
-  Immature forest
-  Shrub thicket (scrub)
-  Open Field

Figure 7. Approximate locations of major habitat types based on Kershner (1991) and recent observations.

Como Park Boulevard



Honorine Drive

-  Pond or Wetland not infected
-  Infected Pond or Wetland
-  Trail or Road
-  Boardwalk
-  Stone House

Figure 8. Ponds, wetlands and other areas containing common reed (*Phragmites australis*) infestations as of 12/26/01.

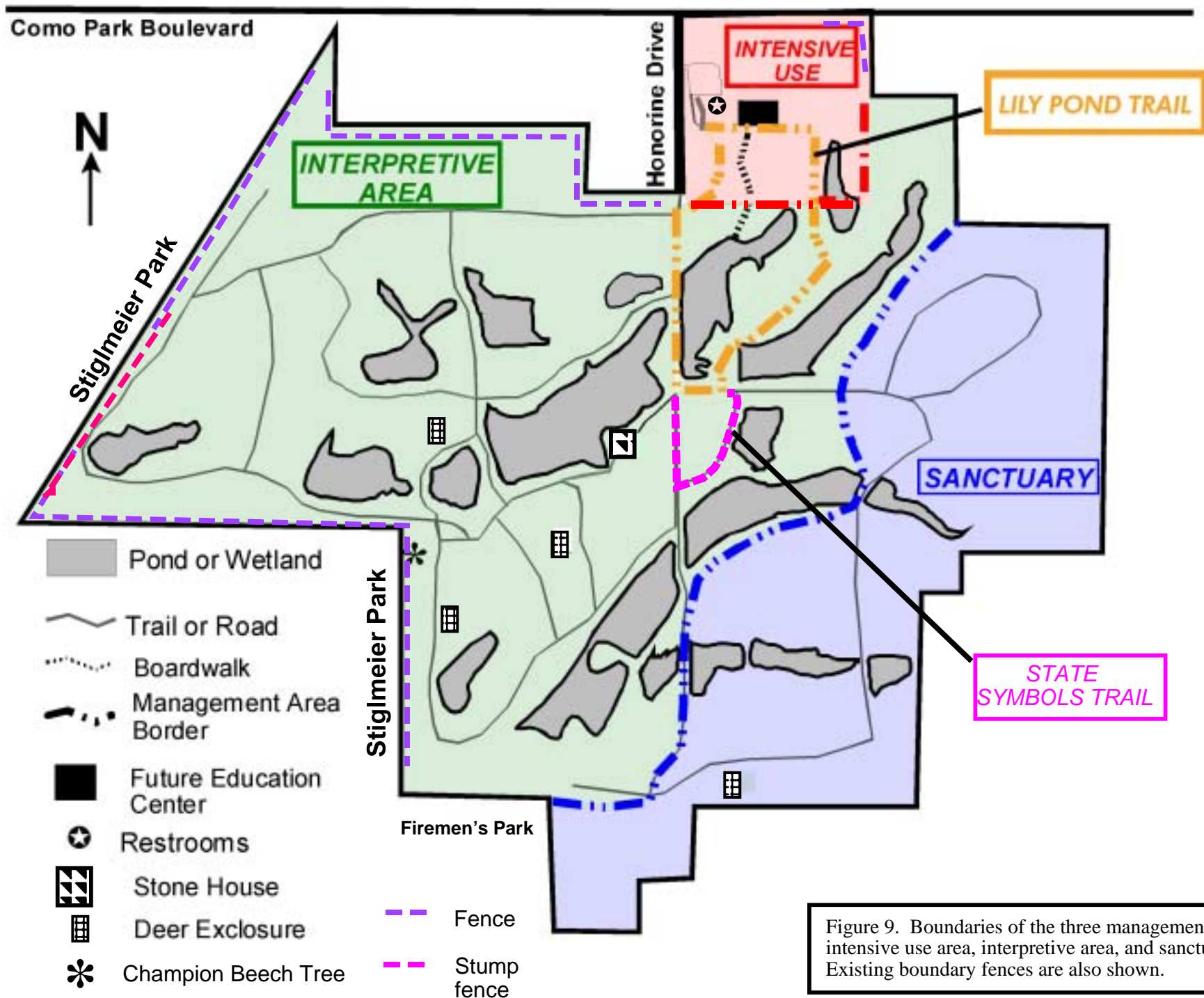


Figure 9. Boundaries of the three management areas: intensive use area, interpretive area, and sanctuary. Existing boundary fences are also shown.