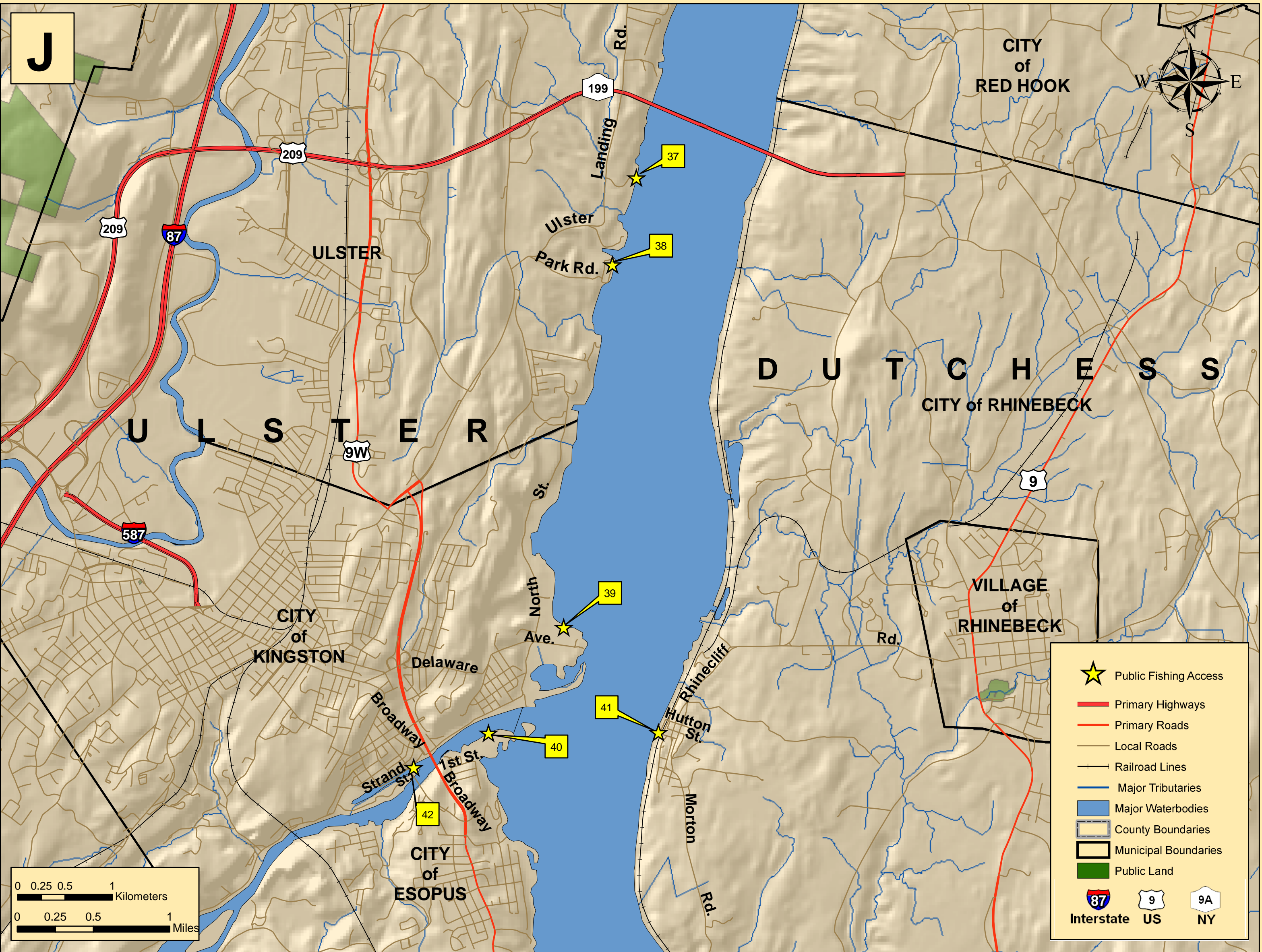
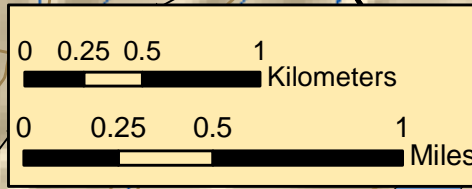


J




















- Public Fishing Access
- Primary Highways
- Primary Roads
- Local Roads
- Railroad Lines
- Major Tributaries
- Major Waterbodies
- County Boundaries
- Municipal Boundaries
- Public Land

Interstate
 US
 NY



Information For Maps J K

#	Site Name	Municipality									Location	Contact
			Operator	Launch	Parking	Hours	Bathroom	Picnic	Pumpout	Use Limits		
37	Charles Ryder Park  	T. Ulster	M	T2	50C/T \$		●	●			RT-32, East on Ulster Landing Rd, .6 mi South of Kingston-Rhinecliff Br	845-382-2455
38	Robert E. Post Memorial Park 	T. Ulster	M	N	20C					2007 Fish Platform	RT-32, East on Ulster Landing Rd, 1.5 mi South of Kingston-Rhinecliff Br	845-336-9736
39	Kingston Point Beach & Park 	C. Kingston	M	TG	180C		●	●			RT-9W in C. Kingston, East on Delaware Ave until end	845-331-1682
40	Sleightsburg Park  	T. Esopus	M	T2	6C 19C/T		●	●			RT-9W in T. Esopus, East on N. Broadway, Right on First St, Left on Everwood, On Left	845-331-3709
41	Rhinecliff Landing 	T. Rhinebeck	M	T2	7C 4C/T	D-10				Limited Hours	RT-9W, RT-308 West, 2.2mi to Rhinecliff RR, Right Hutton St	845-876-3409
42	Kingston Rondout Waterfront  	C. Kingston	M	H	30C						Broadway/West Strand	845-331-1682
43	River Road 	T. Esopus	M	N	14C						RT-9W, East on River Rd	845-331-3709
44	Esopus Lighthouse Park	T. Esopus	M	N	7C					●	RT-9W, East on River Rd	845-331-3709
45	Esopus Meadows Point Preserve & Environmental Center 	T. Esopus	NP	N	10C	Day				●	RT-9W, 10.3 mi North of Mid-Hudson Br, East on River Rd, Entrance on Right 1.3 mi	Scenic Huds. 845-473-4440 ext 270
46	Mills-Norrie State Park   	T. Hyde Park	SP	T2	50C 20C/T	7-9	●			No Pier Fishing	RT-9 in Staatsburg, 9 mi North of Poughkeepsie, West on Norrie Point Rd	845-889-4200
47	Bard Rock 	T. Hyde Park	NP	N	25C		●	●			RT-9 North of Poughkeepsie, Left at Vanderbilt Mansion, continue to Bard Rock	

M Municipal, **SP** State Park, **NP** Non-Profit, **C** County, **N** None, **H** Hand-launch, **TG** Trailer-launch (Gravel), **TC** Trailer-launch (Concrete), **T2** Trailer-launch (2-lane concrete), **C** Cars, **C/T** Cars & Trailers, **D** Dawn or Dusk,  Accessible,  Greenway Water Trail Site, **\$** Fee