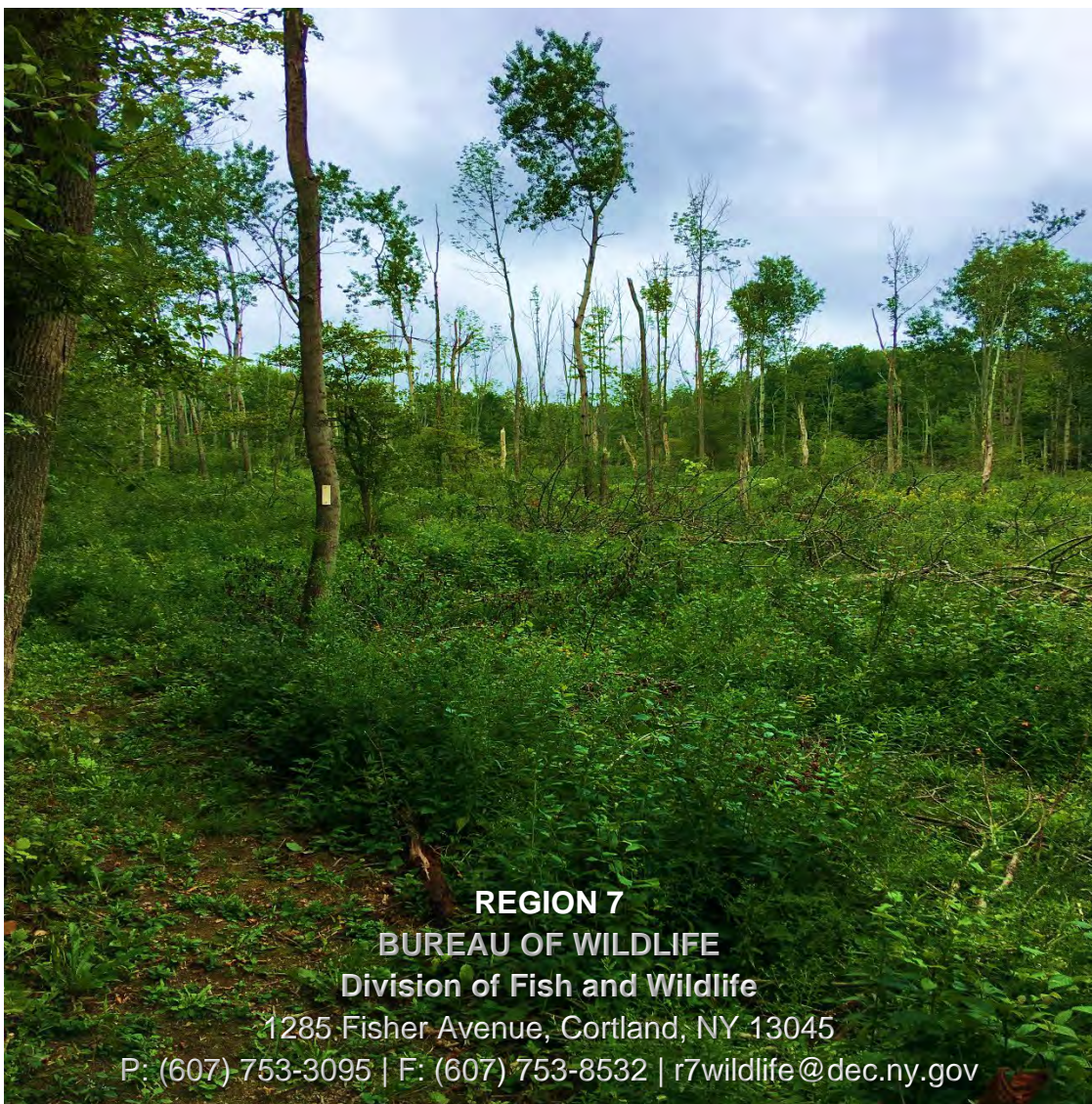


# MANAGEMENT PLAN FOR TIOUGHNIOGA WILDLIFE MANAGEMENT AREA

April 2021



**REGION 7**

**BUREAU OF WILDLIFE**

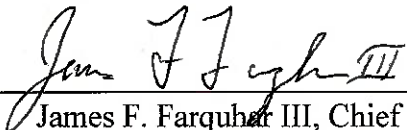
**Division of Fish and Wildlife**

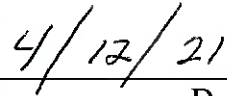
1285 Fisher Avenue, Cortland, NY 13045


P: (607) 753-3095 | F: (607) 753-8532 | [r7wildlife@dec.ny.gov](mailto:r7wildlife@dec.ny.gov)

[www.dec.ny.gov](http://www.dec.ny.gov)

The Management Plan for Tioughnioga Wildlife Management Area has been completed. The plan is consistent with Environmental Conservation Law, and Department Rules, Regulations, and Policies and is hereby approved and adopted.

  
James F. Farquhar III, Chief  
Bureau of Wildlife

  
Date

  
Anthony M. Wilkinson, Director  
Division of Fish and Wildlife

  
Date

## ACKNOWLEDGEMENTS

---

Adam Perry	Wildlife Biologist	Bureau of Wildlife, Division of Fish & Wildlife
Andrew Drake	Forester	Bureau of Wildlife, Division of Fish & Wildlife
Adam Robedee	Forest Technician II	Bureau of Wildlife, Division of Fish & Wildlife
Tim Yeatts	Forest Technician	Bureau of Wildlife, Division of Fish & Wildlife
Mike Putnam	Wildlife Biologist	Bureau of Wildlife, Division of Fish & Wildlife
Tom Cunningham	Wildlife Technician II	Bureau of Wildlife, Division of Fish & Wildlife
Steve Joule	Regional Wildlife Manager	Bureau of Wildlife, Division of Fish & Wildlife
Kate Yard	Wildlife Biologist	Bureau of Wildlife, Division of Fish & Wildlife

New York State Department of Environmental Conservation (DEC). 2021. Management Plan for Tioughnioga Wildlife Management Area. Erieville, NY.

Cover page photo: Looking out into a recent clearcut area near Damon Road from the North Country Link Trail.  
Photo credit: Steve Kinne, NCT Association



Financial support for the development of this Management Plan was provided by Federal Aid in Wildlife Restoration (Pittman-Robertson Act) and by non-federal funds administered by the New York State Department of Environmental Conservation including: Environmental Protection Fund, Conservation Fund, and Habitat & Access Stamp.

## **BUREAU OF WILDLIFE MISSION**

---

To provide the people of New York the opportunity to enjoy all the benefits of the wildlife of the State, now and in the future. This shall be accomplished through scientifically sound management of wildlife species in a manner that is efficient, clearly described, consistent with law, and in harmony with public need.

## **BUREAU OF WILDLIFE GOALS**

---

- GOAL 1. Ensure that populations of all wildlife in New York are of the appropriate size to meet all the demands placed on them.
- GOAL 2. Ensure that we meet the public desire for: information about wildlife and its conservation, use, and enjoyment; understanding the relationships among wildlife, humans, and the environment; and clearly listening to what the public tell us.
- GOAL 3. Ensure that we provide sustainable uses of New York's wildlife for an informed public.
- GOAL 4. Minimize the damage and nuisance caused by wildlife and wildlife uses.
- GOAL 5. Foster and maintain an organization that efficiently achieves our goals.

## TABLE OF CONTENTS

---

EXECUTIVE SUMMARY .....	VI
MANAGEMENT PLANNING ON WILDLIFE LANDS .....	VII
Management Goals .....	vii
Legal Mandate .....	viii
How We Manage .....	viii
Funding .....	viii
OVERVIEW OF TIOUGHNIOGA WMA.....	VIII
Location .....	viii
Acquisition and History .....	viii
Historic, Cultural, and Scenic Resources .....	x
FIGURES .....	XI
MANAGEMENT PLAN CHAPTERS .....	XIII
Chapter 1. Habitat Management Plan .....	
Chapter 2. Access and Public Use Plan .....	

## EXECUTIVE SUMMARY

---

This Management Plan for Tioughnioga Wildlife Management Area (WMA) describes the current status of wildlife habitats and public access opportunities on the WMA and proposes goals for the future and actions to reach those goals over the next 10 years. Tioughnioga WMA is one of the largest WMAs in the state and provides mostly upland forest and field habitat. This WMA is a premier destination for hunters of all kinds, but especially for those in pursuit of upland game birds (grouse and woodcock) and white-tailed deer. Between the mature hardwood stands, early successional cover, and the many wild apple stands, the habitat available at Tioughnioga provides excellent opportunities for hunting. This WMA also contains a large contiguous grassland area, popular with birders seeking to catch a glimpse of bobolinks, meadowlarks, or grasshopper sparrows. The well-maintained roads and parking areas located throughout the property provide easy access for these activities as well as many other forms of outdoor recreation.

Chapter 1, the Habitat Management Plan (HMP), describes the current habitat conditions, the desired future habitats, and the actions proposed to achieve those goals on the area. This plan proposes the following management actions:

- Maintain intermediate and mature forested acreage at approximately 64% of the WMA (2,408 acres) to continue to provide habitat diversity for forest species.
- Manage approximately 9% of the WMA as young forest (12% of the total forested area) within the next 10 years to improve American woodcock, ruffed grouse, and wild turkey habitat.
- Increase grassland habitat to 13% of the WMA to benefit grassland-dependent species such as bobolink and eastern meadowlark.
- Increase shrubland habitat to 8% to provide habitat for shrubland obligate species.
- Maintain the remaining 6% of the WMA as wetlands, open water, and roads.
- Provide habitat for a variety of wildlife species and permit wildlife-dependent recreational uses compatible with wildlife.

Chapter 2, the Access and Public Use Plan (APUP), describes current and proposed future recreational opportunities and access features. This plan proposes the following management actions:

- Continue to maintain all existing access infrastructure (parking areas, kiosks, DEC-owned roads, etc.).
- Construct additional infrastructure items (parking areas, pull-offs, kiosks, etc.) as needed to facilitate wildlife-dependent recreation.
- Specifically concentrate on creating additional early successional and grassland habitat with the intention to improve recreation opportunities for upland bird hunters, big game hunters, trappers, and bird watchers.
- Design and construct an accessible observation tower for bird watching/wildlife viewing. This includes an accessible parking area and trail to the tower.
- Continue to allow the existence and maintenance of the North Country/ Finger Lakes Trail and the Link Trail.



## MANAGEMENT PLANNING ON WILDLIFE LANDS

---

New York State Department of Environmental Conservation (DEC), Division of Fish and Wildlife (DFW) is responsible for over 235,000 acres of state owned and managed public lands and waters comprising over 150 WMAs, Multiple Use Areas (MUA), Unique Areas, and Cooperative Hunting Areas, collectively known as “wildlife lands.” The Bureau of Wildlife acts on behalf of DFW to operate, maintain, and manage wildlife lands. These areas are unique among other state lands because they were acquired and are managed specifically for wildlife conservation and for wildlife-related recreation including hunting, trapping, and wildlife observation.

The history of wildlife lands dates back to the 1920s, when the newly created Conservation Fund provided a funding source for establishing game refuges across the state. Originally, these areas were acquired to provide breeding grounds for game species such as white-tailed deer. In the 1930s, access improvements on these areas created hunting and fishing opportunities for the public. Passed in 1937, the federal Pittman-Robertson Act provided additional funding for states to acquire public lands for wildlife and wildlife-dependent recreation. Today, these areas provide and protect habitat for rare, threatened or endangered species, host unusual concentrations of one or more wildlife species, provide an important resting and feeding area for migratory birds or other wildlife, or provide significant value for wildlife or human enjoyment of wildlife. While wildlife lands started primarily as refuges, and then as public hunting and fishing grounds, the main purpose has always been to provide high quality wildlife habitat that enhances wildlife populations while providing wildlife-dependent recreational opportunities.

In 2015, DFW began a management planning process for wildlife lands, including development of a habitat and an access plan for each area. HMPs guide habitat management decision-making on WMAs to benefit wildlife and facilitate wildlife-dependent recreation. APUPs address management needs for public use activities, access features, facility development, and maintenance. Together, these plans form a comprehensive Management Plan that serves as the overarching guidance for the WMA and supports the statewide goals of the WMA system:

### **MANAGEMENT GOALS**

#### ***Primary goals***

- **Goal 1.** Provide and enhance habitat for a diversity of wildlife with an emphasis on game species and those species listed as Endangered, Threatened or Special Concern, or listed as Species of Greatest Conservation Need (SGCN) in New York’s State Wildlife Action Plan (SWAP).<sup>1</sup>
- **Goal 2.** Provide and enhance opportunities to participate in wildlife-related recreation (e.g., hunting, trapping, fishing, wildlife observation, and photography) that is compatible with the ecological integrity of the area.

#### ***Secondary goals***

- **Goal 3.** Foster understanding and instill appreciation of the diversity and interconnectedness of wildlife and their habitats.

---

<sup>1</sup> Available online at <https://www.dec.ny.gov/animals/7179.html>.

- **Goal 4.** Allow for non-wildlife-related recreation (e.g., hiking, biking, horseback riding, skiing, and dog training/trials) provided the activity is compatible with the primary goals associated with wildlife-related recreation and wildlife habitat enhancement.

## **LEGAL MANDATE**

DEC's charge for natural resource stewardship is defined in Article 1 of the New York State Environmental Conservation Law (ECL), while the responsibilities of DFW for fish, wildlife and habitat are prescribed in ECL Articles 11, 13, 15, and 24, and elsewhere in State law. Together, these laws charge DFW with long-term stewardship of fish and wildlife as well as making these resources available for public uses which are compatible with sustaining the resources for future generations.

## **HOW WE MANAGE**

Following goals identified in a WMA's management plan, Bureau of Wildlife's land managers and DEC Division of Operations maintain and improve infrastructure and wildlife habitat. Habitat or access projects that require specialized equipment, such as wetland or forest management, may be performed by an independent contractor. Volunteer groups occasionally work with land managers on special projects, such as planting trees or removing invasive plants to improve habitat.

## **FUNDING**

Funding for management and maintenance of wildlife lands is primarily provided by Federal Aid in Wildlife Restoration (Pittman-Robertson Act), which is funded by an excise tax on firearms, ammunition, and other shooting sports equipment. Funding also is or has been provided by the federal State Wildlife Grants (SWG) program and state resources including the Conservation Fund (largely funded through the sale of sporting licenses), Environmental Protection Fund (EPF), Bond Act, New York Works program, and Habitat & Access Stamp funds. Additional funds for individual projects may be contributed by partners or other organizations.

Additional information about wildlife lands is available online at [www.dec.ny.gov](http://www.dec.ny.gov).

# **OVERVIEW OF TIOUGHNIOGA WMA**

---

## **LOCATION**

Tioughnioga WMA (3,901 acres) is located in DEC Region 7, in the towns of Cazenovia, Nelson and Georgetown, Madison County. (Figure 1).

## **ACQUISITION AND HISTORY**

### ***Acquisition history***

Most of the WMA was acquired originally by the US Federal Government from 1936-39. This same land was then leased by DEC starting in 1940-41, followed by the eventual fee title conveyance to New York State in 1961 as part of Resettlement Funding. There have been several



additions to Tioughnioga over the years, with the most recent coming in 2018. Table 1 shows the acreage of each one of these acquisitions and the funding sources used to purchase each property. (Table 1, Figure 2).

Table 1. Acquisition history of Tioughnioga WMA.

<b>Year(s)</b>	<b>Method of Acquisition</b>	<b>Funding Source</b>	<b>Acres</b>
1937-61	Leased 1937-61 Fee Title 1961	99 Year Lease w/ federal government Resettlement Funds	3,579.9
1954	Fee Title	Unknown, but most likely Conservation Fund	24.4
1979	Fee Title	Environmental Quality Bond Act of 1972	21.4
2002	Fee Title	Environmental Protection Fund (EPF)	48.9
2004	Fee Title	Environmental Protection Fund	86.2
2010	Donation/Cooperative Agreement	Donated to DEC, compensation to owner provided by National Wild Turkey Federation (NWTF)	41.8
2018	Fee Title	Pittman-Robertson Funds (PR)	99.1

### ***Management planning history***

Tioughnioga WMA was previously part of a 2007 Unit Management Plan (UMP), which served as a management guidance document prior to the HMP and AMP being developed specifically for this WMA. The previous UMP also included Stoney Pond, Morrow Mountain, and DeRuyter State Forests.<sup>2</sup> Similar to this Management Plan, the UMP covered timber management, infrastructure, and access considerations for all the properties in the management unit.

### ***Land use history***

Much of the land that is Tioughnioga WMA today was cleared for agriculture following the Revolutionary War (1775-1783). As agricultural efforts began to fail throughout the 1800s and early 1900s due to poor and rocky soils, the area was abandoned by many farmers. Many areas of the WMA began to revert back to early successional habitat, as woodland vegetation began to recolonize the abandoned fields. The Civilian Conservation Corps (CCC) planted thousands of trees on the property which facilitated reforestation. When DEC acquired the lease rights to the property in the late 1930s, the property was only about a third forested. The remainder of the property was found in what was described as “pasture” and “cropland.” DEC began efforts at this time to create habitat conducive for many of New York’s game species, especially grouse, woodcock, rabbits, and deer. Since that time period, most of the property has reverted to mature forest. Timber management on the property began during the 1950s and has continued to this day.

### ***Legal considerations***

The NY Penal Law prohibits the discharge of a firearm within five hundred (500) feet of a building, the discharge of a bow within one hundred and fifty (150) feet, and discharge of a crossbow within two hundred and fifty (250) feet, provided the owner of any building has not

<sup>2</sup> Information on UMPs is available online at <https://www.dec.ny.gov/lands/4979.html>

given consent for such a discharge. Although this law only affects a few small areas of the WMA, it must still be adhered to while hunting on the property.

The funding for WMA acquisition, maintenance, and improvement received from the U.S. Fish and Wildlife Service (Pittman-Robertson Act), places stipulations on what types of activities can be allowed on WMAs. Generally, any activity that directly or indirectly interferes with wildlife-dependent recreation (i.e., hunting, trapping, fishing, wildlife observation) is either restricted or fully prohibited from taking place on a WMA (e.g., ATVs, snowmobiles, dog trials, etc.). The Bureau of Wildlife reviews each request by user groups with these funding stipulations in mind, making a determination on whether or not something can be allowed based on the disturbance to wildlife, wildlife habitat, and wildlife dependent recreation users.

### **HISTORIC, CULTURAL, AND SCENIC RESOURCES**

#### ***Historic and cultural areas***

Before beginning habitat or access projects that may cause ground disturbance (e.g., installing a new wildlife observation tower), project areas are screened by the State Historic Preservation Office to determine likelihood of encountering an archaeologically sensitive area. All known areas of cultural and historical importance are protected, and projects may be modified to buffer previously unknown sensitive areas.

While there are no known sites or features specifically protected under the State Historic Preservation Act on Tioughnioga WMA, there are some features that DEC attempts to avoid disturbing during management when possible. Old building foundations and stone walls are located on many areas of the property, a legacy of former inhabitants. During logging and other habitat management actions, DEC makes an effort to avoid disturbance to these features, because even though they aren't technically a "historical" resource, they still provide a glimpse into the diverse history of the property.

This area is also known to have been occupied by Native Americans (generally the Oneidas in Madison County) prior to European settlement, so considerations are given to disturbing areas that are likely to contain Native American cultural artifacts. The DEC State Historic Preservation Officer and the Office of Parks, Recreation, and Historic Preservation review all projects involving ground disturbance. They have indicated that some projects on Tioughnioga located on less than twelve percent (12%) slope and in close proximity to waterbodies are areas that may contain artifacts.

## FIGURES

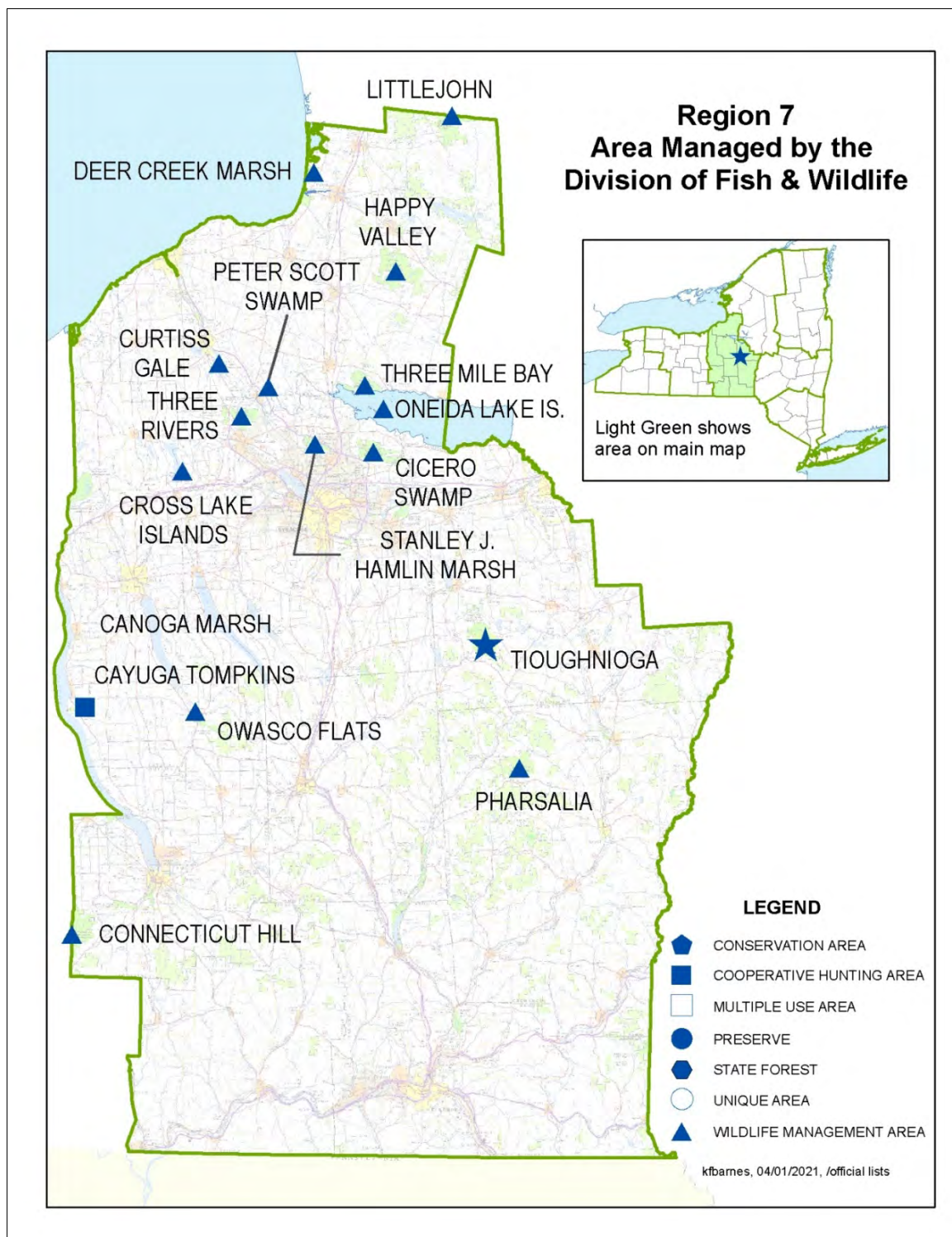


FIGURE 1. Location of Tioughnioga WMA (blue star) in the WMA system.



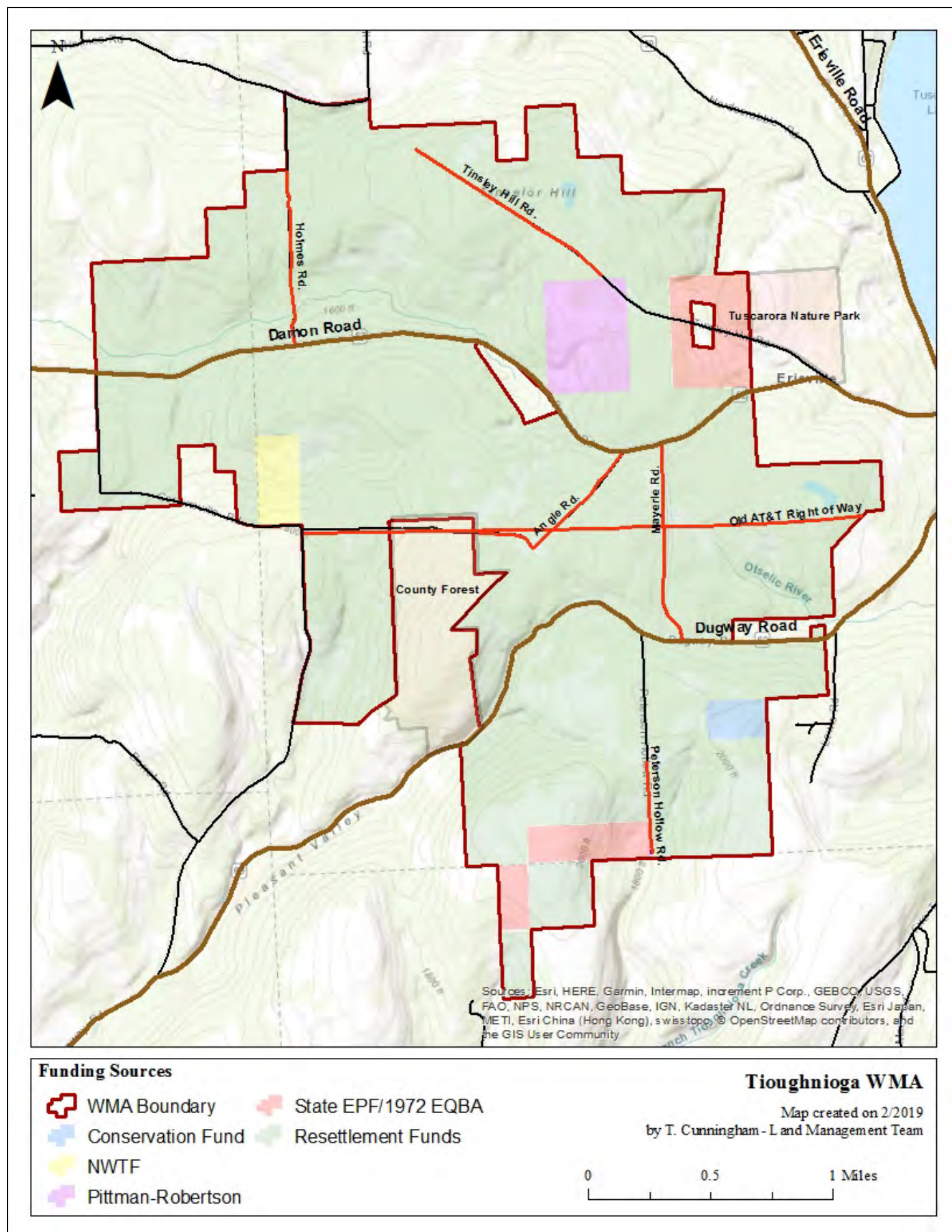


FIGURE 2. Land acquisition on Tioughnioga WMA.

## MANAGEMENT PLAN CHAPTERS

---

**Chapter 1.** Habitat Management Plan for Tioughnioga Wildlife Management Area, 58 pp.

**Chapter 2.** Access and Public Use Plan for Tioughnioga Wildlife Management Area, 25 pp.

**Habitat Management Plan  
for  
Toughnioga Wildlife Management Area  
2017 – 2026**



Division of Fish and Wildlife  
Bureau of Wildlife

1285 Fisher Ave, Cortland, NY 13045

February 27, 2017






Prepared by:

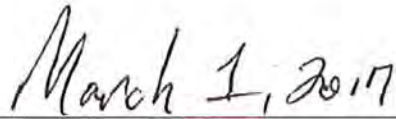
Mike Putnam, Wildlife Biologist  
Land Management & Habitat Conservation Team

Andrew Drake, Forester  
Adam Perry, Wildlife Biologist  
Adam Robedee, Forest Technician  
Young Forest Initiative

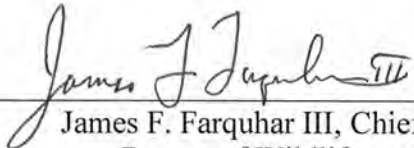
Reviewed and approved by:



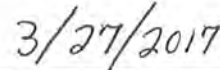
Steve Joule, Regional Wildlife Manager  
Bureau of Wildlife



Date



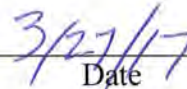
James F. Farquhar III, Chief  
Bureau of Wildlife



Date



Tony Wilkinson, Director  
Division of Fish and Wildlife



Date



Financial support for development of this Habitat Management Plan was provided by the Federal Aid in Wildlife and Sport Fish Restoration Program and non-federal funds administered by the New York State Department of Environmental Conservation including Habitat & Access Stamp funds.

## TABLE OF CONTENTS

---

SUMMARY .....	3
I. BACKGROUND AND INTRODUCTION.....	3
PURPOSE OF HABITAT MANAGEMENT PLANS .....	3
WMA OVERVIEW .....	5
LANDSCAPE CONTEXT .....	8
II. MANAGEMENT STRATEGIES BY HABITAT TYPE .....	8
FOREST .....	9
SHRUBLAND.....	29
GRASSLAND.....	31
AGRICULTURAL LAND .....	34
WETLANDS (NATURAL AND IMPOUNDED) .....	34
OPEN WATER (WATERBODIES AND WATERCOURSES) .....	36
HABITAT MANAGEMENT SUMMARY .....	37
III. FIGURES .....	39
IV. APPENDICES.....	48
APPENDIX A: DEFINITIONS .....	48
APPENDIX B. STATEMENT OF CONFORMITY WITH SEQRA.....	52
APPENDIX C: FOREST MANAGEMENT PRESCRIPTIONS .....	54
APPENDIX D: AMENDMENTS.....	57

## LIST OF FIGURES

---

FIGURE 1. Location and access features at Tioughnioga WMA. ....	39
FIGURE 2. Significant ecological communities on Tioughnioga WMA.....	40
FIGURE 3. Wetlands, open water, and streams of Tioughnioga WMA. ....	41
FIGURE 4. Land cover types and conservation lands in the landscape surrounding Tioughnioga WMA. ....	42
FIGURE 5. Percent cover of land cover types within three miles of Tioughnioga WMA.....	43
FIGURE 6. Habitat types and locations of proposed management on Tioughnioga WMA Northwest (Map 1). ....	44
FIGURE 7. Habitat types and locations of proposed management on Tioughnioga WMA Northeast (Map 2). ....	45
FIGURE 8. Habitat types and locations of proposed management on Tioughnioga WMA Southeast (Map 3). ....	46
FIGURE 9. Habitat types and locations of proposed management on Tioughnioga WMA Southwest (Map 4). ....	47

## SUMMARY

---

Tioughnioga Wildlife Management Area (WMA) was acquired by the State in 1937, at which point the property was roughly half forested and half pasture or cropland. Originally, the property was managed to maintain good habitat for game species, especially ruffed grouse, white-tailed deer, and cottontail rabbit through reforestation efforts to provide both cover and food sources. The WMA has reforested naturally over the past 80 years and is still well known as a good destination for hunters, in part due to its extensive apple orchards. The WMA is currently managed to be a diverse mix of early successional habitats, some mature forests, and scattered small wetlands and ponds to create healthy, diverse habitat for the more early successional habitat species. Considering that the surrounding landscape is mostly forest or agricultural lands, by providing a large percentage of grassland, young forest, and shrubland, while maintaining healthy mature forests, Tioughnioga can provide managed habitats for the species attracted to the surrounding area.

Habitat management goals for Tioughnioga WMA include:

- Maintain intermediate and mature forested acreage at approximately 64% of the WMA (2,408 acres) to continue to provide habitat diversity for forest species.
- Manage approximately 9% of the WMA as young forest (12% of the total forested area) within the next 10 years to improve American woodcock, ruffed grouse, and wild turkey habitat.
- Increase grassland habitat to 13% of the WMA to benefit grassland-dependent species such as bobolink and eastern meadowlark.
- Increase shrubland habitat to 8% to provide habitat for shrubland obligate species.
- Maintain the remaining 6% of the WMA as wetlands, open water, and roads.
- Provide habitat for a variety of wildlife species and permit wildlife-dependent recreational uses compatible with wildlife.

## I. BACKGROUND AND INTRODUCTION

### PURPOSE OF HABITAT MANAGEMENT PLANS

---

#### **BACKGROUND**

Active management of habitats to benefit wildlife populations is a fundamental concept of wildlife biology, and has been an important component of wildlife management in New York for decades. Beginning in 2015, NYS Department of Environmental Conservation (DEC) Division of Fish and Wildlife (DFW) initiated a holistic planning process for wildlife habitat management projects. Habitat Management Plans (HMPs) are being developed for WMAs and other properties administered by DFW Bureau of Wildlife, including select Multiple Use and Unique Areas. The goal of HMPs is to guide habitat management decision-making on those areas to benefit wildlife and facilitate wildlife-dependent recreation. HMPs guide management for a ten

year time period, after which the plans and progress on implementation will be assessed and HMPs will be modified as needed.

HMPs serve as the overarching guidance for habitat management on WMAs. These plans incorporate management recommendations from Unit Management Plans (UMPs), existing WMA habitat management guidelines, NY Natural Heritage Program's WMA Biodiversity Inventory Reports, Bird Conservation Area guidelines and other documents available for individual WMAs.

### **SCOPE AND INTENT**

Primary purposes of this document:

- Provide the overall context of the habitat on the WMA and identify the target species for management;
- Identify habitat goals for WMA-specific target species, contemplating juxtaposition of all habitat types to guide the conservation and management of sensitive or unique species or ecological communities;
- Identify acreage-specific habitat goals for the WMA to guide management actions;
- Provide specific habitat management prescriptions that incorporate accepted best management practices;
- Establish a forest management plan to meet and maintain acreage goals for various forest successional stages;
- Address management limitations such as access challenges (e.g., topography); and
- Provide the foundation for evaluating the effectiveness of habitat management.

Within the next 5 years, this HMP will be integrated into a comprehensive WMA Management Plan that will include management provisions for facilitating compatible wildlife-dependent recreation, access and facility development and maintenance.

The Tioughnioga UMP was scheduled to be updated starting in 2016. At this point there are no plans to retain Tioughnioga WMA in the UMP as part of the update.

Definitions are provided in Appendix A.

The effects of climate change and the need to facilitate wildlife adaptation under expected future conditions will be incorporated into the habitat management planning process and will be included in any actions that are recommended in the HMPs. For example, these may include concerns about invasive species, anticipated changes in stream hydrology and the desirability for maintaining connectedness on and permeability of the landscape for species range adjustments.

This plan and the habitat management it recommends will be in compliance with the State Environmental Quality Review Act (SEQRA), 6NYCRR Part 617. See Appendix B. The recommended habitat management also requires review and authorization under the Endangered Species Act (ESA), National Environmental Policy Act (NEPA), and State Historic Preservation Act (SHPA), prior to implementation.

## WMA OVERVIEW

---

### LOCATION

Tioughnioga WMA is located in DEC Region 7, Towns of Cazenovia, Georgetown and Nelson, Madison County (Figure 1).

### TOTAL AREA

3,744 acres

### HABITAT INVENTORY

A habitat inventory of the WMA was completed in 2016 and is proposed to be updated every 10 to 15 years to document the existing acreage of each habitat type and to help determine the location and extent of future management actions. Table 1 summarizes the current acreage by habitat type and the desired acreage after management. Desired conditions were determined with consideration of habitat requirements of targeted wildlife, current conditions on the WMA, and conditions in the surrounding landscape (see Landscape Context section below).

Table 1. Summary of current and desired habitat acreage on Tioughnioga WMA.

Habitat Type	Current Conditions			Desired Conditions	
	Acres	Percent of WMA	Miles	Acres	Percent of WMA
Forest <sup>a</sup>	3,305	88%		2,408	Decrease to 64%
Young forest	81	2%		345	Increase to 9%
Shrubland	13	<1%		305	Increase to 8%
Grassland	148	4%		489	Increase to 13%
Agricultural lands	0	0		0	No change
Wetlands (natural) <sup>b</sup>	103	3%		103	No change
Wetland (impounded) <sup>b</sup>		0		0	No change
Open water	25	<1%		25	No change
Other (quarry, parking lot, utility line)	11	<1%		11	No change
Roads	58	2%	9.4	58	No change
Rivers and streams			4.1		
<b>Total Acres:</b>	<b>3,744</b>	<b>100%</b>		<b>3,744</b>	

<sup>a</sup> Forest acreage includes all mature and intermediate age classes of natural forest, plantations, and forested wetlands. Young forest is reported separately. Definitions are provided in the Forest section of this plan.

<sup>b</sup> Wetland acreage does not include forested wetlands, since they are included in the Forest category.

### ECOLOGICAL RESOURCES

#### *Wildlife Overview:*

Wildlife present on Tioughnioga WMA includes many species typical of central New York forested uplands such as:

- White-tailed deer, beaver, fox, coyote

- Ruffed grouse, wild turkey, American woodcock
- Snapping turtle, wood turtle, smooth greensnake
- Barred owl, sharp-shinned hawk, grasshopper sparrow, Eastern meadowlark

***Wildlife and Plant Species of Conservation Concern:***

The following federal or state listed Endangered (E), Threatened (T) or Special Concern (SC) species and/or Species of Greatest Conservation Need (SGCN) may occur on the WMA (Table 2).<sup>1</sup> SGCN listed below include species that have been documented on or within the vicinity of the WMA that are likely to occur in suitable habitat on the WMA. Other SGCN may also be present on the WMA. Data sources include: the NY Natural Heritage Program, NY Breeding Bird Atlases,<sup>2</sup> NY Reptile and Amphibian Atlas,<sup>3</sup> DEC wildlife surveys and monitoring and eBird.<sup>4</sup>

Table 2. Species of conservation concern that may be present on Tioughnioga WMA, including state and federal Endangered (E) and Threatened (T) species, state Species of Special Concern (SC), High Priority SGCN (HP) and SGCN (x).

Species Group	Species	Federal Status	NY Status	NY SGCN
Birds <sup>5</sup>	American black duck			HP
	American kestrel			x
	American woodcock			x
	Bay-breasted warbler			HP
	Black-billed cuckoo			x
	Black-throated blue warbler			x
	Blue-winged warbler			x
	Bobolink			HP
	Brown thrasher			HP
	Canada warbler			HP
	Common nighthawk		SC	HP
	Cooper's hawk		SC	
	Eastern meadowlark			HP
	Golden-winged warbler		SC	HP
	Grasshopper sparrow		SC	HP
	Henslow's sparrow		T	HP
	Horned lark		SC	HP
	Louisiana waterthrush			x
	Northern goshawk		SC	x
	Northern harrier		T	x
	Prairie warbler			x

<sup>1</sup> The 2015 New York State Wildlife Action Plan identifies 366 Species of Greatest Conservation Need (SGCN) including 167 High Priority SGCN. Available online at <http://www.dec.ny.gov/animals/7179.html>.

<sup>2</sup> Available online at <http://www.dec.ny.gov/animals/7312.html>.

<sup>3</sup> Available online at <http://www.dec.ny.gov/animals/7140.html>.

<sup>4</sup> Available online at <http://ebird.org/content/ebird/about/>. © Audubon and Cornell Lab of Ornithology.

<sup>5</sup> Several listed bird species only use this WMA as migratory habitat and are considered as such in management plans.



Table 2. Continued

Species Group	Species	Federal Status	NY Status	NY SGCN
	Red-headed woodpecker		SC	HP
	Ruffed grouse			x
	Scarlet tanager			x
	Sharp-shinned hawk		SC	
	Vesper sparrow		SC	HP
	Wood thrush			x
Mammals	Eastern red bat			x
	Hoary bat			x
	Little brown bat (myotis)			HP
	Northern long-eared bat (myotis)	T	T	HP
	Silver-haired bat			x
	Small-footed bat		SC	x
Amphibians and reptiles	Eastern ratsnake			x
	Eastern snapping turtle			x
	Smooth greensnake			x
	Wood turtle		SC	HP
Fish	Brook trout			x
Invertebrates	None known			
Plants	None known			

### ***Significant Ecological Communities:***

There is one rare and significant natural community located on Tioughnioga WMA as identified by the NY Natural Heritage Program (Figure 2). The state rank reflects the rarity within NY, ranging from S1, considered the rarest, to S5, considered stable; definitions are provided in Appendix A. The community description is from *Ecological Communities of New York State, Second Edition*.<sup>6</sup>

- **Rich Sloping Fen (S2)** Small, gently sloping, minerotrophic wetland, with shallow peat deposits, that occurs in a shallow depression on a slope composed of calcareous glacial deposits.

Additional information about significant ecological communities is available in the Tioughnioga WMA Biodiversity Inventory Final Report (1998) prepared by the NY Natural Heritage Program.

<sup>6</sup> Edinger, G. J., D. J. Evans, S. Gebauer, T. G. Howard, D. M. Hunt, and A. M. Olivero. 2014. *Ecological Communities of New York State, Second Edition*. New York Natural Heritage Program, NYS Department of Environmental Conservation, Albany, NY. Available online at <http://www.dec.ny.gov/animals/97703.html>.

### ***Special Management Zones:***

Special Management Zones (SMZs) are areas adjacent to wetlands, perennial and intermittent streams, vernal pool depressions, spring seeps, ponds and lakes, recreational trails and other land features requiring special consideration. SMZs on Tioughnioga WMA include:

- There are no wetlands regulated by Article 24 of the Environmental Conservation Law located on Tioughnioga WMA. There are 48 wetlands shown on the National Wetlands Inventory (NWI; Figure 3). There may be forestry prescriptions associated with forested wetlands and each management prescription will be reviewed individually for determination of impacts.
- 15 streams (a watercourse entirely within the WMA) or segments of streams (a stream that meanders in and out of the WMA). The highest stream classification is B(T).<sup>7</sup>

Guidelines for habitat management projects within these areas are outlined in the Division of Lands and Forests *Rules for Establishment of Special Management Zones on State Forests and Wildlife Management Areas*.<sup>8</sup> Some habitat management activities may either be prohibited or restricted in order to protect these features. Any deviations from these guidelines will be addressed in the individual stand prescriptions.

## **LANDSCAPE CONTEXT**

---

The goals of this HMP have been developed with consideration of surrounding landscape features, the availability of habitats, and other conservation lands adjacent to Tioughnioga WMA (Figures 4 and 5). The landscape within a three mile radius of the WMA is primarily privately-owned land including:

- Forest (52%)
- Agriculture (32% combining cultivated crops and hay)
- Early successional (6% combining grasslands and shrublands)
- Wetlands (5% combining open water, emergent and woody wetlands)
- Developed areas (5%)

Since the surrounding area is predominately forest, much of which is likely mature, managing for younger forest will provide greater habitat diversity on the landscape level. By managing the WMA's forest for increased young forest, we can provide critical habitat to a host of species that require young forest. With most of the immediate, non-forested area also in agricultural crops, providing open space and grassland habitat that is not routinely managed throughout the breeding season shall benefit those species disturbed by typical agricultural practices.

There are several other public or conservation lands within the surrounding landscape including Nelson Swamp Unique Area (831 acres), Dugway County Forest (195 acres), Tuscarora Nature Park (82 acres) and four State Forests: Stoney Pond (1,469 acres), DeRuyter (972 acres), Morrow Mountain (1,290 acres) and Three Springs State Forests (797 acres). Nelson Swamp Unique Area is primarily managed for preservation of the current habitats as well as the

---

<sup>7</sup> Information about stream classification is available online at <http://www.dec.ny.gov/permits/6042.html>.

<sup>8</sup> Available online at <http://www.dec.ny.gov/outdoor/104218.html>.

development of mature forest on abandoned agricultural lands. Tuscarora Nature Park is primarily managed for public recreation. Dugway County Forest, which is surrounded on three sides by Tioughnioga WMA, was acquired and reforested under a Madison County Law that requires such lands “be forever devoted to watershed protection, timber production and for recreation and kindred purposes.”

State Forests may have occasional areas of young forest type habitat, but they are managed for multiple uses including water quality protection, recreation, wildlife habitat protection and the production of forest products. WMAs differ in that they are managed in a sustainable manner to provide quality wildlife habitat and populations by promoting ecosystem health, enhancing landscape biodiversity, protecting soil productivity and water quality. The production of forest products on WMAs is generally a byproduct of management activities related to the creation and improvement of wildlife habitat. Due to the temporary nature of young forest habitat, it is important for wildlife species that a percentage of the landscape be maintained in such an age class in perpetuity, which is not often the case on State Forests, but is a targeted goal on Tioughnioga WMA. As part of DFW’s Young Forest Initiative (YFI) on WMAs, future habitat management for Tioughnioga WMA will enhance young forest habitat across the landscape.<sup>9</sup> In addition, this plan provides for the creation of more non-forested areas, such as grasslands and shrublands, distributed throughout the WMA. The increase of these two habitat types will enhance overall species diversity. Further details on management of each habitat type can be found in the next section of this plan.

## ***II. MANAGEMENT STRATEGIES BY HABITAT TYPE***

DEC will continue active management of wildlife habitats on Tioughnioga WMA to provide the following benefits:

- Maintain habitat characteristics that will benefit wildlife abundance and diversity within the New York landscape.
- Promote Best Management Practices for targeted wildlife and habitats.
- Provide opportunities for wildlife-dependent recreation such as trapping, hunting and bird watching compatible with the ongoing habitat management practices and species management considerations.
- Improve habitat quality by reducing invasive species, if present and identified for treatment.

### **FOREST**

---

Forested acreage includes the following forest types:

***Natural forest:*** naturally forested acres, including hardwoods and softwoods. Includes any upland forested acreage that is not young forest, i.e., pole stands, other intermediate forest age

---

<sup>9</sup> Information about the Young Forest Initiative is available at <http://www.dec.ny.gov/outdoor/104218.html>.

classes, mature forest, and old growth forest.

**Plantation:** planted forested acres, generally planted in rows dominated by one or two species.

**Forested wetland:** wetland acres where forest or shrub vegetation accounts for greater than 50% of hydrophytic vegetative cover and the soil or substrate is periodically saturated or covered with water.

**Young forest:** young or regenerating forested acres, which are typically aged 0-10 years since a disturbance or regeneration cut, depending upon the site conditions. May include both natural forest and plantations.

**Young forest (forested wetland):** young, regenerating forested wetland acres.

Forest management on Tioughnioga WMA incorporates an approach to create and/or maintain the diversity of forest age classes that are required to support a diversity of wildlife. In 2015, DEC launched the YFI to increase the amount of young forest on WMAs to benefit wildlife that require this transitional, disturbance-dependent habitat.

### **MANAGEMENT OBJECTIVES**

- Maintain intermediate and mature forested acreage at approximately 64% of the WMA (2,408 acres) to continue to provide habitat diversity for forest species.
- Convert approximately 341 acres of existing forest into grassland habitats within the next ten years as part of the long-term goal (beyond 2026) of 15% of the WMA being converted to grassland.
- Convert approximately 263 acres of forest into shrubland within the next ten years as part of the long-term goal (beyond 2026) of reaching 10% of the WMA as shrubland.
- Increase young forest cover from 81 acres (2% of total forested area) to 345 acres (12% of total forested area, 9% of the WMA) over the next 10 years to improve habitat for young forest-dependent wildlife.

The long-term management direction for Tioughnioga is to substantially increase the early successional habitats on the property. This requires converting forest to other habitat types (grassland and shrubland) and diversifying forest age classes. As part of a Grassland Bird Focus Area,<sup>10</sup> the management plan will significantly increase the acreage of managed grasslands by linking together existing small fields, creating new grasslands adjacent to neighboring property grasslands, and improve the quality and longevity of these areas to provide habitat for grassland-obligate species known to occur in the surrounding area. The heavy agricultural presence in the surrounding landscape encourages species of open areas to be attracted to the area, but when those areas are managed for agricultural production, they provide limited, bona fide habitat benefits to many species. By encouraging these species to use the WMA, they can be afforded habitats that are managed with their specific needs in mind and therefore be successful in their life cycle. This is also the reasoning behind an aggressive young forest and shrubland goal in the long term. Already a more successional WMA than others in the region, building off this existing habitat will provide increased opportunity for a host of wildlife that flourish in young forest and shrubland habitat mosaics. Combine this with retained and healthy mature forest stands, distributed through the property, many species of songbird, upland game bird, large and

---

<sup>10</sup> Additional information about DEC's Grassland Bird Focus Areas and the Landowner Incentive Program (LIP) is available online at <http://www.dec.ny.gov/pubs/32891.html>.

small mammals, reptiles and amphibians will all be able to utilize the WMA and surrounding landscape to a greater extent.

### **DESCRIPTION OF EXISTING FOREST HABITAT AND TARGET SPECIES**

As shown in Table 1, 90% of the total area of Tioughnioga WMA is forested (3,386 acres). Of this habitat type, approximately 74% is natural forest, 23% is plantation, and 3% is composed of forested wetland and young forest (Table 3). Compared to the surrounding landscape, Tioughnioga WMA has more forest habitat but less early successional or wetland habitat (Figures 6-9). Of particular note, approximately one-third of the surrounding landscape is agriculture, which is taken into consideration in the management objectives in the Grassland section of this plan.

Table 3. Summary of the acreage and dominant overstory species for each forest type present on Tioughnioga WMA.

<b>Forest Type</b>	<b>Acres (as of 2016)</b>	<b>Desired Acres</b>	<b>Overstory species</b>
Natural forest (mature/intermediate)	2,497	1,877	Red maple, hard maple, white ash
Plantation	789	512	Red pine, white pine, Norway spruce
Forested wetland	19	19	Eastern hemlock, red maple, yellow birch
Young forest	81	345	
Young forest (forested wetland)	0	0	
<b>Total Forested Acres:</b>	<b>3,386</b>	<b>2,753</b>	

There are 3,386 acres of forest on Tioughnioga WMA, and that area is divided into many separate and distinct forest stands, with a significant portion of those being less than five acres. Management over the next ten years may involve many individual stands, but it is important to note that many stands are small, not the entirety of each stand will be treated in the next ten years, and many treatments will affect stands on multiple locations on the WMA. This approach will create habitat diversity on a greater area of the WMA and ensure mature areas are maintained for species that rely on those habitats.

The soils on Tioughnioga WMA are of the Volusia-Mardin-Lordstown series. These soils are moderately deep and vary from somewhat poorly- to well-drained. Due to the depth and structure provided, forests are in good health, diverse, and regenerate readily to both typical northern hardwoods and softwood species.<sup>11</sup>

Target species for young forest include American woodcock, ruffed grouse and wild turkey. These species rely on a mixture of mature and young forest habitats and by providing such

---

<sup>11</sup> Soil classification information available from: US Department of Agriculture, Natural Resources Conservation Service. Available online at <http://www.nrcs.usda.gov/wps/portal/nrcs/surveylist/soils/survey/state/?stateId=NY>.

variety through forest management, DEC can create a landscape that meets the following requirements:

- American woodcock:
  - Singing/peenting ground – Open areas from 1 to >100 acres, usually in an abandoned field.
  - Daytime areas – Moist, rich soils with dense overhead cover of young alders, aspen or birch.
  - Nesting – Young, open, second growth woodlands.
  - Brood rearing – Similar to nesting except also including bare ground and dense ground cover.
  - Roosting – Open fields (minimum of 5 acres) or blueberry fields and reverting farm fields.<sup>12</sup>
- Ruffed grouse
  - Drumming areas – Downed trees surrounded by small diameter woody cover.
  - Foraging areas – Open areas with dense overhead cover of young forest with good mast production.
  - Nesting – Young, open forest stands or second growth woodlands.
  - Brood rearing – Herbaceous ground cover with high midstory stem density.<sup>13, 14</sup>
- Wild turkey
  - Foraging areas – Mast producing hardwood stands and open areas.
  - Nesting – Hardwood or mixed-forest, brushy areas, old fields, downed trees.
  - Roosting – Large stands of open-crowned, mature timber.
  - Brood rearing – Open riparian areas, forest openings, herbaceous cover.<sup>15</sup>

## **MANAGEMENT HISTORY**

Forest management on Tioughnioga began shortly after DEC's acquisition of the property. Much of the open space was planted to trees, predominantly softwoods, to increase cover and provide wildlife food sources. Timber harvesting has been a continued part of the forest management since the 1950s and the WMA was included in a ten-year Unit Management Plan beginning in 2007, which has provided for continued forest management. Numerous commercial timber harvests, as well as wildlife habitat and public access projects, have been conducted in the past decade to increase the quality of habitat on the WMA and encourage wildlife-dependent recreation (Figures 6-9).

## **IMPLEMENTATION PLAN AND ANTICIPATED SCHEDULE**

In Tables 4 and 5, more acreage is identified than is needed to reach the ten-year goal for young forest habitat. Stands are identified as a whole, but only portions of some stands may be treated at a time (in the next ten years) to increase habitat diversity and provide options and flexibility to tailor management actions on a case-by-case basis. As a result, the total number of acres listed in

---

<sup>12</sup> US Department of Agriculture, Natural Resources Conservation Service. 2010. American Woodcock: Habitat Best Management Practices for the Northeast by Scot J. Williamson. Wildlife Insight. Washington, DC.

<sup>13</sup> Dessecker, D.R, G.W. Norman, and S.J. Williamson. 2006. Ruffed Grouse Conservation Plan. Association of Fish & Wildlife Agencies: Resident Game Bird Working Group. 94 pp.

<sup>14</sup> Jones, B.C. et al. Habitat Management of Pennsylvania Ruffed Grouse. Pennsylvania Game Commission. 10 pp.

<sup>15</sup> US Department of Agriculture, Natural Resources Conservation Service. 1999. Wild Turkey. Wildlife Habitat Management Institute. 12 pp.



Tables 4 and 5 may not equal the number of acres listed in Table 1, however Table 1 is an accurate representation of what we plan to achieve from 2017-2026.

The following management is proposed in order to reach the goal of 345 acres of young forest, 305 acres of shrubland (189 acres of which will be created through apple tree release), and 489 acres of grassland within ten years. In addition, 118 acres are also identified for uneven aged treatments. Achieving this proposed level of management is subject to: changing timber markets, concerns over rare, threatened or endangered species, cultural/historical features on the property, wet ground conditions, or changes in level of staff and funding support.



Woodland stream at Tioughnioga WMA.

Photo: Adam Perry, NYSDEC

- **Management planned for 2017-2021** (Table 4, Figures 6-9):
  - Conduct a clearcut and seed tree treatment on stand F42 to create young forest totaling approximately 35 acres.
  - Conduct a clearcut treatment on the following stands to create young forest: C38, C60, D80, E7 and E78 totaling approximately 33 acres.
  - Conduct a clearcut treatment on the following stands to create shrubland: B22, B23, B75 and F47 totaling approximately 27 acres.
  - Conduct a clearcut treatment on the following stands to create grassland: C49, C50, C51, C52, C53, C54, C55, C56, C61, C64, C65, C66 and F46 totaling approximately 71 acres.
  - Conduct a patch clearcut treatment on the following stands to create young forest: C29, C57, C63, D41, D53 and F34.1 totaling approximately 40 acres.
  - Conduct a patch clearcut treatment on the following stands to create grassland: F26 and F31 totaling approximately 69 acres.
  - Conduct a seed tree treatment on the following stands to create young forest: C10, C12 and C14 totaling approximately 24 acres.
  - Conduct a seed tree treatment on the following stands to create shrubland: A17, F32 and F49 totaling approximately 47 acres.
  - Conduct a thinning treatment on the following stands to maintain mature forest: A14, A20, A25, A33, A34 and C36 totaling approximately 52 acres.
  - Conduct an apple tree release treatment on the following stands to create shrubland: A1, A12, A29, A32, B30, C59, C73, D37, D56, D64, D73.2, D93, D95, D97, D111, D121, E1, E6.2, E43, E45, E46, E48 and E51 totaling approximately 150 acres.
  - Conduct multiple treatments on the following stands between 2016-2026 to create 42 acres of grassland, 37 acres of shrubland and maintain 30 acres of mature forest: C4, E6.1, E35, E38, E42, E66, F18 and F19 totaling approximately 109 acres.

- **Management planned for 2022-2026** (Table 5, Figures 6-9):
  - Conduct a clearcut treatment on the following stands to create young forest: B71, B73, C3, C17, C28, C35, D44, D46, D50, D61, D62 and D96 totaling approximately 103 acres.
  - Conduct a clearcut treatment on the following stands to create grassland: D1, D3, D98, D99, D101, D103, D126, E22, E23, E24, E26, E27, E28, E29, E30, E32, E34, E39, E40, E56, E68, E69, E70 and E71 totaling approximately 159 acres.
  - Conduct a clearcut treatment on the following stands to create shrubland: E3, E52, E53, E59, E60 and E61 totaling approximately 30 acres.
  - Conduct a clearcut treatment in stand E58 to create young forest (5 acres) and shrubland (3 acres).
  - Conduct a patch clearcut treatments on the following stands to create young forest: D41 and D53 totaling approximately 12 acres.
  - Conduct a seed tree treatment to create young forest in the following stands: D6, D11, E5, E54 and E62 totaling approximately 26 acres.
  - Conduct an apple tree release treatment in stand E4 to create 2 acres of shrubland.
  - Conduct a thinning treatment on the following stands to maintain mature forest: D12, D36, D38, D115, D116 and E36 totaling approximately 36 acres.
  - Conduct multiple treatments on the following stands between 2017-2026 to create 42 acres of grassland, 37 acres of shrubland and maintain 30 acres of mature forest: C4, E6.1, E35, E38, E42, E66, F18 and F19 totaling approximately 109 acres.

Table 4. Forest management schedule for the first five-year period of this HMP (2017-2021).

Stand <sup>a</sup>	Acres <sup>b</sup>	Size Class <sup>c</sup>	Forest Type		Management Direction	Treatment Type <sup>d</sup>
			Current	Future		
A1	14	Pole Timber 6"-11" DBH	Natural Forest: Pioneer Hardwood	Non Forest: Shrubland	Even Aged	Apple Tree Release
A12	2	Small Sawtimber 12"-18" DBH	Plantation: Norway Spruce	Non Forest: Shrubland	Even Aged	Apple Tree Release
A14	11	Small Sawtimber 12"-18" DBH	Natural Forest: Eastern Hemlock-Northern Hardwood	Natural Forest: Eastern Hemlock-Northern Hardwood	Uneven Aged	Thinning
A17	9	Pole Timber 6"-11" DBH	Natural Forest: Eastern Hemlock-Northern Hardwood	Non Forest: Shrubland	Even Aged	Seed Tree
A20	10	Small Sawtimber 12"-18" DBH	Natural Forest: Northern Hardwood	Natural Forest: Northern Hardwood	Uneven Aged	Thinning
A25	2	Small Sawtimber 12"-18" DBH	Natural Forest: Eastern Hemlock-Northern Hardwood	Natural Forest: Eastern Hemlock-Northern Hardwood	Uneven Aged	Thinning

Table 4. *Continued*

Stand <sup>a</sup>	Acres <sup>b</sup>	Size Class <sup>c</sup>	Forest Type		Management Direction	Treatment Type <sup>d</sup>
			Current	Future		
A29	12	Pole Timber 6''-11'' DBH	Natural Forest: Pioneer Hardwood	Non Forest: Shrubland	Even Aged	Apple Tree Release
A32	3	Small Sawtimber 12''-18'' DBH	Plantation: European Larch	Non Forest: Shrubland	Even Aged	Apple Tree Release
A33	9	Small Sawtimber 12''-18'' DBH	Natural Forest: Eastern Hemlock-Northern Hardwood	Natural Forest: Eastern Hemlock-Northern Hardwood	Uneven Aged	Thinning
A34	18	Small Sawtimber 12''-18'' DBH	Natural Forest: Oak-Northern Hardwood	Natural Forest: Oak-Northern Hardwood	Uneven Aged	Thinning
B22	9	Pole Timber 6''-11'' DBH	Natural Forest: Pioneer Hardwood	Non Forest: Shrubland	Even Aged	Clearcut
B23	6	Pole Timber 6''-11'' DBH	Natural Forest: Pioneer Hardwood	Non Forest: Shrubland	Even Aged	Clearcut
B30	2	Small Sawtimber 12''-18'' DBH	Natural Forest: Pioneer Hardwood	Non Forest: Shrubland	Even Aged	Apple Tree Release
B75	6	Pole Timber 6''-11'' DBH	Natural Forest: Pioneer Hardwood	Non Forest: Shrubland	Even Aged	Clearcut
C4	10	Pole Timber 6''-11'' DBH	Natural Forest: Pioneer Hardwood	Natural Forest: Pioneer Hardwood	Even Aged	Apple Tree Release
C10	10	Small Sawtimber 12''-18'' DBH	Plantation: Bucket Mix	Natural Forest: Seedling/Sapling	Even Aged	Seed Tree
C12	3	Small Sawtimber 12''-18'' DBH	Plantation: Norway Spruce	Natural Forest: Seedling/Sapling	Even Aged	Seed Tree
C14	17	Small Sawtimber 12''-18'' DBH	Natural Forest: Northern Hardwood-Norway Spruce	Natural Forest: Seedling/Sapling	Even Aged	Seed Tree
C29	15	Pole Timber 6''-11'' DBH	Plantation: Norway Spruce	Plantation: Norway Spruce and Natural Forest: Seedling/Sapling	Even Aged	Patch Clearcut
C36	7	Pole Timber 6''-11'' DBH	Natural Forest: Northern Hardwood-Norway Spruce	Natural Forest: Northern Hardwood-Norway Spruce	Uneven Aged	Thinning
C38	3	Pole Timber 6''-11'' DBH	Plantation: Norway Spruce	Natural Forest: Seedling/Sapling	Even Aged	Clearcut
C49	6	Seedling/Sapling 0''-5'' DBH	Natural Forest: Seedling/Sapling	Non Forest: Grassland	Even Aged	Clearcut

Table 4. *Continued*

Stand <sup>a</sup>	Acres <sup>b</sup>	Size Class <sup>c</sup>	Forest Type		Management Direction	Treatment Type <sup>d</sup>
			Current	Future		
C50	10	Pole Timber 6"-11" DBH	Plantation: Norway Spruce	Non Forest: Grassland	Even Aged	Clearcut
C51	6	Pole Timber 6"-11" DBH	Natural Forest: Pioneer Hardwood	Non Forest: Grassland	Even Aged	Clearcut
C52	2	Small Sawtimber 12"-18" DBH	Plantation: Red Pine	Non Forest: Grassland	Even Aged	Clearcut
C53	1	Small Sawtimber 12"-18" DBH	Natural Forest: Pioneer Hardwood	Non Forest: Grassland	Even Aged	Clearcut
C54	2	Small Sawtimber 12"-18" DBH	Natural Forest: Pioneer Hardwood	Non Forest: Grassland	Even Aged	Clearcut
C55	2	Small Sawtimber 12"-18" DBH	Plantation: Norway Spruce	Non Forest: Grassland	Even Aged	Clearcut
C56	6	Small Sawtimber 12"-18" DBH	Natural Forest: Northern Hardwood	Non Forest: Grassland	Even Aged	Clearcut
C57	28	Small Sawtimber 12"-18" DBH	Natural Forest: Oak-Northern Hardwood	Natural Forest: Oak-Northern Hardwood and Natural Forest: Seedling/Sapling	Even Aged	Patch Clearcut
C59	5	Pole Timber 6"-11" DBH	Natural Forest: Northern Hardwood	Non Forest: Shrubland	Even Aged	Apple Tree Release
C60	7	Small Sawtimber 12"-18" DBH	Plantation: Bucket Mix	Natural Forest: Seedling/Sapling	Even Aged	Clearcut
C61	2	Pole Timber 6"-11" DBH	Plantation: White Spruce	Non Forest: Grassland	Even Aged	Clearcut
C63	5	Pole Timber 6"-11" DBH	Plantation: Norway Spruce	Plantation: Norway Spruce and Natural Forest: Seedling/Sapling	Even Aged	Patch Clearcut
C64	13	Small Sawtimber 12"-18" DBH	Plantation: Bucket Mix	Non Forest: Grassland	Even Aged	Clearcut
C65	5	Small Sawtimber 12"-18" DBH	Plantation: Norway Spruce	Non Forest: Grassland	Even Aged	Clearcut
C66	2	Small Sawtimber 12"-18" DBH	Natural Forest: Pioneer Hardwood	Non Forest: Grassland	Even Aged	Clearcut
C73	18	Pole Timber 6"-11" DBH	Natural Forest: Pioneer Hardwood	Non Forest: Shrubland	Even Aged	Apple Tree Release
D37	2	Pole Timber 6"-11" DBH	Natural Forest: Pioneer Hardwood	Non Forest: Shrubland	Even Aged	Apple Tree Release

Table 4. *Continued*

Stand <sup>a</sup>	Acres <sup>b</sup>	Size Class <sup>c</sup>	Forest Type		Management Direction	Treatment Type <sup>d</sup>
			Current	Future		
D41	16	Pole Timber 6''-11'' DBH	Plantation: Jack Pine	Natural Forest: Seedling/Sapling and Plantation: Jack Pine	Even Aged	Patch Clearcut
D53	7	Pole Timber 6''-11'' DBH	Natural Forest: Pioneer Hardwood	Natural Forest: Seedling/Sapling and Natural Forest: Pioneer Hardwood	Even Aged	Patch Clearcut
D56	3	Pole Timber 6''-11'' DBH	Natural Forest: Pioneer Hardwood	Non Forest: Shrubland	Even Aged	Apple Tree Release
D64	5	Small Sawtimber 12''-18'' DBH	Natural Forest: Pioneer Hardwood	Non Forest: Shrubland	Even Aged	Apple Tree Release
D73.2	18	Pole Timber 6''-11'' DBH	Natural Forest: Pioneer Hardwood	Non Forest: Shrubland	Even Aged	Apple Tree Release
D80	14	Small Sawtimber 12''-18'' DBH	Natural Forest: Pioneer Hardwood	Natural Forest: Seedling/Sapling	Even Aged	Clearcut
D93	9	Pole Timber 6''-11'' DBH	Natural Forest: Pioneer Hardwood	Non Forest: Shrubland	Even Aged	Apple Tree Release
D95	2	Pole Timber 6''-11'' DBH	Natural Forest: Pioneer Hardwood	Non Forest: Shrubland	Even Aged	Apple Tree Release
D97	9	Small Sawtimber 12''-18'' DBH	Natural Forest: Northern Hardwood	Non Forest: Shrubland	Even Aged	Apple Tree Release
D111	2	Pole Timber 6''-11'' DBH	Natural Forest: Pioneer Hardwood	Non Forest: Shrubland	Even Aged	Apple Tree Release
D121	10	Pole Timber 6''-11'' DBH	Natural Forest: Pioneer Hardwood	Non Forest: Shrubland	Even Aged	Apple Tree Release
E1	1	Small Sawtimber 12''-18'' DBH	Natural Forest: Other	Non Forest: Shrubland	Even Aged	Apple Tree Release
E6.1	45	Small Sawtimber 12''-18'' DBH	Natural Forest: Oak-Northern Hardwood	Natural Forest: Oak-Northern Hardwood	Even Aged	Apple Tree Release
E6.2	3	Pole Timber 6''-11'' DBH	Plantation: Pine-Natural Species	Non Forest: Shrubland	Even Aged	Apple Tree Release
E7	6	Pole Timber 6''-11'' DBH	Natural Forest: Pioneer Hardwood	Natural Forest: Seedling/Sapling	Even Aged	Clearcut
E35	2	Pole Timber 6''-11'' DBH	Natural Forest: Northern Hardwood	Natural Forest: Northern Hardwood	Even Aged	Apple Tree Release

Table 4. *Continued*

Stand <sup>a</sup>	Acres <sup>b</sup>	Size Class <sup>c</sup>	Forest Type		Management Direction	Treatment Type <sup>d</sup>
			Current	Future		
E38	3	Pole Timber 6''-11'' DBH	Natural Forest: Northern Hardwood-White Pine	Natural Forest: Northern Hardwood-White Pine	Even Aged	Apple Tree Release
E42	2	Pole Timber 6''-11'' DBH	Natural Forest: Jack Pine-Natural Species	Natural Forest: Jack Pine-Natural Species	Even Aged	Apple Tree Release
E43	9	Small Sawtimber 12''-18'' DBH	Natural Forest: Oak-Pine	Non Forest: Shrubland	Even Aged	Apple Tree Release
E45	13	Small Sawtimber 12''-18'' DBH	Plantation: White Pine	Non Forest: Shrubland	Even Aged	Apple Tree Release
E46	2	Pole Timber 6''-11'' DBH	Natural Forest: Oak-Northern Hardwood	Non Forest: Shrubland	Even Aged	Apple Tree Release
E48	6	Pole Timber 6''-11'' DBH	Natural Forest: Northern Hardwood	Non Forest: Shrubland	Even Aged	Apple Tree Release
E51	10	Pole Timber 6''-11'' DBH	Natural Forest: Pioneer Hardwood	Non Forest: Shrubland	Even Aged	Apple Tree Release
E66	25	Pole Timber 6''-11'' DBH	Natural Forest: Pioneer Hardwood	Natural Forest: Pioneer Hardwood	Even Aged	Apple Tree Release
E78	4	Pole Timber 6''-11'' DBH	Natural Forest: Pioneer Hardwood	Natural Forest: Seedling/Sapling	Even Aged	Clearcut
F18	24	Small Sawtimber 12''-18'' DBH	Natural Forest: Northern Hardwood	Natural Forest: Northern Hardwood	Even Aged	Apple Tree Release
F19	18	Small Sawtimber 12''-18'' DBH	Natural Forest: Northern Hardwood	Natural Forest: Northern Hardwood	Even Aged	Apple Tree Release
F26	126	Small Sawtimber 12''-18'' DBH	Natural Forest: Northern Hardwood	Natural Forest: Northern Hardwood and Non Forest: Grassland	Even Aged	Patch Clearcut
F31	33	Pole Timber 6''-11'' DBH	Natural Forest: Northern Hardwood	Natural Forest: Northern Hardwood and Non Forest: Grassland	Even Aged	Patch Clearcut
F32	17	Pole Timber 6''-11'' DBH	Natural Forest: Other	Non Forest: Shrubland	Even Aged	Seed Tree
F34.1	35	Pole Timber 6''-11'' DBH	Natural Forest: Pioneer Hardwood	Natural Forest: Pioneer Hardwood and Natural Forest: Seedling/Sapling	Even Aged	Patch Clearcut



Table 4. *Continued*

Stand <sup>a</sup>	Acres <sup>b</sup>	Size Class <sup>c</sup>	Forest Type		Management Direction	Treatment Type <sup>d</sup>
			Current	Future		
F42	36	Small Sawtimber 12"-18" DBH	Natural Forest: Northern Hardwood	Natural Forest: Seedling/Sapling	Even Aged	Clearcut and Seed Tree
F46	14	Pole Timber 6"-11" DBH	Natural Forest: Pioneer Hardwood	Non Forest: Grassland	Even Aged	Clearcut
F47	6	Pole Timber 6"-11" DBH	Natural Forest: Pioneer Hardwood	Non Forest: Shrubland	Even Aged	Clearcut
F49	21	Pole Timber 6"-11" DBH	Natural Forest: Pioneer Hardwood	Non Forest: Shrubland	Even Aged	Seed Tree

a- The letter and number designation shows which compartment and stand number is to be treated.

b- The total number of acres in each stand is listed in the table. All numbers are rounded off to the nearest acre. Not all of the acres in each stand may necessarily be treated during the time period this plan covers.

c- DBH: diameter of the main tree stem at breast height or 4.5ft from the ground.

d- There may be instances where further analysis of a stand may warrant changing the treatment type prior to writing the prescription.

Table 5. Forest management schedule for the second five-year period of this HMP (2022-2026).

Stand <sup>a</sup>	Acres <sup>b</sup>	Size Class <sup>c</sup>	Forest Type		Management Direction	Treatment Type <sup>d</sup>
			Current	Future		
B71	35	Pole Timber 6"-11" DBH	Plantation: Red Pine	Natural Forest: Seedling/Sapling	Even Aged	Clearcut
B73	24	Pole Timber 6"-11" DBH	Plantation: Red Pine	Natural Forest: Seedling/Sapling	Even Aged	Clearcut
C3	2	Small Sawtimber 12"-18" DBH	Plantation: Red Pine	Natural Forest: Seedling/Sapling	Even Aged	Clearcut
C4	10	Pole Timber 6"-11" DBH	Natural Forest: Pioneer Hardwood	Non Forest: Shrubland	Even Aged	Apple Tree Release
C17	6	Small Sawtimber 12"-18" DBH	Plantation: Red Pine	Natural Forest: Seedling/Sapling	Even Aged	Clearcut
C28	2	Small Sawtimber 12"-18" DBH	Plantation: Red Pine	Natural Forest: Seedling/Sapling	Even Aged	Clearcut
C35	3	Small Sawtimber 12"-18" DBH	Plantation: Red Pine	Natural Forest: Seedling/Sapling	Even Aged	Clearcut
D1	12	Small Sawtimber 12"-18" DBH	Natural Forest: Northern Hardwood	Non Forest: Grassland	Even Aged	Clearcut
D3	10	Small Sawtimber 12"-18" DBH	Plantation: Black Locust	Non Forest: Grassland	Even Aged	Clearcut
D6	10	Small Sawtimber 12"-18" DBH	Natural Forest: Other	Natural Forest: Seedling/Sapling	Even Aged	Seed Tree
D11	5	Small Sawtimber 12"-18" DBH	Plantation: White Cedar	Natural Forest: Seedling/Sapling	Even Aged	Seed Tree

Table 5. *Continued*

Stand <sup>a</sup>	Acres <sup>b</sup>	Size Class <sup>c</sup>	Forest Type		Management Direction	Treatment Type <sup>d</sup>
			Current	Future		
D12	3	Small Sawtimber 12"-18" DBH	Natural Forest: Pioneer Hardwood	Natural Forest: Pioneer Hardwood	Uneven Aged	Thinning
D36	7	Small Sawtimber 12"-18" DBH	Natural Forest: Northern Hardwood	Natural Forest: Northern Hardwood	Uneven Aged	Thinning
D38	4	Pole Timber 6"-11" DBH	Natural Forest: Northern Hardwood	Natural Forest: Northern Hardwood	Uneven Aged	Thinning
D41	16	Pole Timber 6"-11" DBH	Plantation: Jack Pine	Natural Forest: Seedling/Sapling	Even Aged	Patch Clearcut
D44	7	Pole Timber 6"-11" DBH	Plantation: Red Pine	Natural Forest: Seedling/Sapling	Even Aged	Clearcut
D46	6	Pole Timber 6"-11" DBH	Plantation: Red Pine	Natural Forest: Seedling/Sapling	Even Aged	Clearcut
D50	4	Pole Timber 6"-11" DBH	Plantation: Red Pine	Natural Forest: Seedling/Sapling	Even Aged	Clearcut
D53	7	Pole Timber 6"-11" DBH	Natural Forest: Pioneer Hardwood	Natural Forest: Seedling/Sapling	Even Aged	Clearcut
D61	6	Pole Timber 6"-11" DBH	Plantation: Red Pine	Natural Forest: Seedling/Sapling	Even Aged	Clearcut
D62	7	Pole Timber 6"-11" DBH	Plantation: Red Pine	Natural Forest: Seedling/Sapling	Even Aged	Clearcut
D96	6	Pole Timber 6"-11" DBH	Plantation: Red Pine	Natural Forest: Seedling/Sapling	Even Aged	Clearcut
D98	11	Pole Timber 6"-11" DBH	Plantation: Scotch Pine-Spruce	Non Forest: Grassland	Even Aged	Clearcut
D99	3	Pole Timber 6"-11" DBH	Plantation: Red Pine	Non Forest: Grassland	Even Aged	Clearcut
D101	2	Pole Timber 6"-11" DBH	Natural Forest: Northern Hardwood	Non Forest: Grassland	Even Aged	Clearcut
D103	5	Pole Timber 6"-11" DBH	Natural Forest: Pioneer Hardwood	Non Forest: Grassland	Even Aged	Clearcut
D115	17	Small Sawtimber 12"-18" DBH	Natural Forest: Northern Hardwood	Natural Forest: Northern Hardwood	Uneven Aged	Thinning
D116	3	Small Sawtimber 12"-18" DBH	Natural Forest: Eastern Hemlock-Northern Hardwood	Natural Forest: Eastern Hemlock-Northern Hardwood	Uneven Aged	Thinning
D126	3	Small Sawtimber 12"-18" DBH	Plantation: White Cedar	Non Forest: Grassland	Even Aged	Clearcut
E3	6	Small Sawtimber 12"-18" DBH	Plantation: Red Pine	Non Forest: Shrubland	Even Aged	Clearcut

Table 5. *Continued*

Stand <sup>a</sup>	Acres <sup>b</sup>	Size Class <sup>c</sup>	Forest Type		Management Direction	Treatment Type <sup>d</sup>
			Current	Future		
E4	2	Pole Timber 6''-11'' DBH	Natural Forest: Pioneer Hardwood	Non Forest: Shrubland	Even Aged	Apple Tree Release
E5	1	Small Sawtimber 12''-18'' DBH	Natural Forest: Oak-Northern Hardwood	Natural Forest: Seedling/Sapling	Even Aged	Seed Tree
E6.1	45	Small Sawtimber 12''-18'' DBH	Natural Forest: Oak-Northern Hardwood	Natural Forest: Oak-Northern Hardwood and Non Forest: Grassland	Even Aged and Uneven Aged	Thinning and Clearcut
E22	2	Pole Timber 6''-11'' DBH	Natural Forest: Other	Non Forest: Grassland	Even Aged	Clearcut
E23	6	Pole Timber 6''-11'' DBH	Plantation: Red Pine-Spruce	Non Forest: Grassland	Even Aged	Clearcut
E24	10	Pole Timber 6''-11'' DBH	Plantation: Red Pine	Non Forest: Grassland	Even Aged	Clearcut
E26	7	Pole Timber 6''-11'' DBH	Natural Forest: Eastern Hemlock-Northern Hardwood	Non Forest: Grassland	Even Aged	Clearcut
E27	9	Small Sawtimber 12''-18'' DBH	Natural Forest: Northern Hardwood-White Pine	Non Forest: Grassland	Even Aged	Clearcut
E28	5	Pole Timber 6''-11'' DBH	Natural Forest: Northern Hardwood-White Pine	Non Forest: Grassland	Even Aged	Clearcut
E29	7	Small Sawtimber 12''-18'' DBH	Plantation: Red Pine	Non Forest: Grassland	Even Aged	Clearcut
E30	7	Pole Timber 6''-11'' DBH	Natural Forest: Other	Non Forest: Grassland	Even Aged	Clearcut
E32	7	Small Sawtimber 12''-18'' DBH	Natural Forest: Other	Non Forest: Grassland	Even Aged	Clearcut
E34	9	Seedling/Sapling 0''-5'' DBH	Natural Forest: Seedling/Sapling	Non Forest: Grassland	Even Aged	Clearcut
E35	2	Pole Timber 6''-11'' DBH	Natural Forest: Northern Hardwood	Non Forest: Grassland	Even Aged	Clearcut
E36	2	Pole Timber 6''-11'' DBH	Natural Forest: Pioneer Hardwood	Natural Forest: Pioneer Hardwood	Uneven Aged	Thinning
E38	3	Pole Timber 6''-11'' DBH	Natural Forest: Northern Hardwood-White Pine	Non Forest: Grassland	Even Aged	Clearcut
E39	7	Small Sawtimber 12''-18'' DBH	Plantation: Red Pine	Non Forest: Grassland	Even Aged	Clearcut

Table 5. *Continued*

Stand <sup>a</sup>	Acres <sup>b</sup>	Size Class <sup>c</sup>	Forest Type		Management Direction	Treatment Type <sup>d</sup>
			Current	Future		
E40	3	Pole Timber 6''-11'' DBH	Natural Forest: Pioneer Hardwood	Non Forest: Grassland	Even Aged	Clearcut
E42	2	Pole Timber 6''-11'' DBH	Natural Forest: Jack Pine-Natural Species	Non Forest: Grassland	Even Aged	Clearcut
E52	5	Pole Timber 6''-11'' DBH	Natural Forest: Pioneer Hardwood	Non Forest: Shrubland	Even Aged	Clearcut
E53	4	Pole Timber 6''-11'' DBH	Natural Forest: Pioneer Hardwood	Non Forest: Shrubland	Even Aged	Clearcut
E54	10	Pole Timber 6''-11'' DBH	Natural Forest: Pioneer Hardwood	Natural Forest: Seedling/Sapling	Even Aged	Seed Tree
E56	3	Pole Timber 6''-11'' DBH	Natural Forest: Pioneer Hardwood	Non Forest: Grassland	Even Aged	Clearcut
E58	8	Small Sawtimber 12''-18'' DBH	Natural Forest: Northern Hardwood	Natural Forest: Seedling/Sapling and Non Forest: Shrubland	Even Aged	Clearcut
E59	4	Pole Timber 6''-11'' DBH	Plantation: Miscellaneous Hardwoods	Non Forest: Shrubland	Even Aged	Clearcut
E60	3	Pole Timber 6''-11'' DBH	Natural Forest: Pioneer Hardwood	Non Forest: Shrubland	Even Aged	Clearcut
E61	5	Small Sawtimber 12''-18'' DBH	Natural Forest: Pioneer Hardwood	Non Forest: Shrubland	Even Aged	Clearcut
E62	7	Pole Timber 6''-11'' DBH	Natural Forest: Northern Hardwood-White Pine	Natural Forest: Seedling/Sapling	Even Aged	Seed Tree
E66	25	Pole Timber 6''-11'' DBH	Natural Forest: Pioneer Hardwood	Non Forest: Shrubland and Non Forest: Grassland	Even Aged	Apple Tree Release and Clearcut
E68	14	Small Sawtimber 12''-18'' DBH	Natural Forest: Northern Hardwood-Spruce-Fir	Non Forest: Grassland	Even Aged	Clearcut
E69	11	Pole Timber 6''-11'' DBH	Natural Forest: Pioneer Hardwood	Non Forest: Grassland	Even Aged	Clearcut
E70	3	Pole Timber 6''-11'' DBH	Natural Forest: Pioneer Hardwood	Non Forest: Grassland	Even Aged	Clearcut

Table 5. *Continued*

Stand <sup>a</sup>	Acres <sup>b</sup>	Size Class <sup>c</sup>	Forest Type		Management Direction	Treatment Type <sup>d</sup>
			Current	Future		
E71	4	Pole Timber 6"-11" DBH	Natural Forest: Northern Hardwood	Non Forest: Grassland	Even Aged	Clearcut
F18	24	Small Sawtimber 12"-18" DBH	Natural Forest: Northern Hardwood	Non Forest: Shrubland	Even Aged	Apple Tree Release
F19	18	Small Sawtimber 12"-18" DBH	Natural Forest: Northern Hardwood	Non Forest: Shrubland	Even Aged	Apple Tree Release

a- The letter and number designation shows which compartment and stand number is to be treated.

b- The total number of acres in each stand is listed in the table. All numbers are rounded off to the nearest acre. Not all of the acres in each stand may necessarily be treated during the time period this plan covers.

c- DBH: diameter of the main tree stem at breast height or 4.5ft from the ground.

d- There may be instances where further analysis of a stand may warrant changing the treatment type prior to writing the prescription.

Stand locations and planned management actions are also summarized in Figures 6-9. Specific forest stand descriptions and detailed management prescriptions will be prepared for each proposed forest management area prior to implementation (see template, Appendix C). Briefly, habitat management for each of these stands will include the following:

#### Management planned for 2017-2021 (Figures 6-9):

- **Stand F42:** This is a mix of hard maple, black cherry and American beech that will have a combination of clear cut and seed tree cut treatments to create young forest (35 acres).
- **Stand C38:** This is a Norway spruce plantation that will be clearcut to create young forest (3 acres).
- **Stand C60:** This is a hardwood plantation with a mixture of aspen, white ash and some white pine that will be clearcut to encourage the regeneration of aspen (7 acres).
- **Stands D80, E7 and E78:** These are pioneer hardwood stands with a mixture of mostly aspen and white ash that will be clearcut to encourage the regeneration of aspen (23 acres).
- **Stands B22, B23, B75 and F47:** These are pioneer hardwood stands that will be clearcut and converted to shrubland (27 acres).
- **Stand C49:** This is a seedling/sapling stand that will be clearcut and converted into grassland (6 acres).
- **Stands C50, C55 and C65:** These are Norway spruce plantations that will be clearcut and converted into grassland (17 acres).
- **Stands C51, C53, C54, C66 and F46:** These are pioneer hardwood stands that will be clearcut and converted into grassland (25 acres).
- **Stand C52:** This is a red pine plantation that will be clearcut converted into grassland (2 acres).
- **Stand C56:** This is a mix of white ash, hard maple and basswood that will be clearcut and converted into grassland (6 acres).

- **Stand C61:** This is a white spruce plantation that will be clearcut and converted into grassland (2 acres).
- **Stand C64:** This is a hardwood plantation mix of white ash, black cherry and red oak that will be clearcut and converted into grassland (13 acres).
- **Stands C29 and C63:** These are Norway spruce plantations that will be patch clearcut to create young forest (11 acres).
- **Stand C57:** This is a mix of red oak, black cherry and white ash that will have a patch clearcut done to encourage the regeneration of aspen (4 acres).
- **Stand D41:** This is a jack pine plantation that is being patch clearcut to encourage the regeneration of aspen (5 acres).
- **Stands D53 and F34.1:** These are pioneer hardwood stands with a mixture of white ash, aspen and red maple that will be patch clearcut to encourage the regeneration of aspen (20 acres).
- **Stands F26 and F31:** These are a mix of hard maple, white ash and black cherry that will be clearcut and converted into grassland (69 acres).
- **Stand C10, C12 and C14:** Stands are a mix of Norway spruce, white ash and hard maple where the majority of the trees will be removed, leaving a few of the best quality trees scattered throughout the stands to provide a seed source for the next generation of trees (23 acres).
- **Stand A17:** Stand is a mix of white ash, Norway spruce and eastern hemlock where the majority of the trees will be removed and the stand converted to shrubland (9 acres).
- **Stand F32:** Stand is a mix of red and hard maple and white ash where the majority of the trees will be removed and the stand converted to shrubland (17 acres).
- **Stand F49:** Stand is a pioneer hardwood stand with red maple, white ash and pin cherry where the majority of the trees will be removed and the stand converted to shrubland (21 acres).
- **Stands A14, A25 and A33:** These are a mix of eastern hemlock, white ash and hard maple where the thinning will focus on removing most of the hardwood trees creating openings in the canopy to encourage the regeneration of eastern hemlock (19 acres).
- **Stand A20:** Stand is a mix of hard maple, American beech and black cherry that will be thinned to remove the low quality trees in order to give the higher quality trees more room to grow. Snags will be retained where possible for the benefit of wildlife (10 acres).
- **Stand A34:** Stand is mostly red oak with a little bit of elm and boxelder maple mixed in that will be thinned to remove the low quality trees in order to give the higher quality trees more room to grow. Snags will be retained where possible for the benefit of wildlife (18 acres).
- **Stand C36:** Stand is a mix of red maple, Norway spruce and red oak that will be thinned and focus on removing the Norway spruce and low quality trees in order to give the higher quality trees more room to grow. Snags will be retained where possible for the benefit of wildlife (5 acres).
- **Stands A1, A12, A29, A32, B30, C59, C73, D37, D56, D64, D73.2, D93, D95, D97, D111, D121, E1, E6.2, E43, E45, E46, E48 and E51:** These are old apple orchards where the apple trees are becoming overtopped by other trees and brush. The apple trees will be released by cutting the brush and trees immediately adjacent to each apple tree to

provide them with more sunlight so they can continue to produce apples for wildlife forage (150 acres).

- **Stand C4, E6.1, E35, E38, E42, E66, F18 and F19:** Stand are a mix of white ash, apple and hard maple that are growing in old apple orchards where the apple trees are becoming overtopped by other trees and brush. The treatment will release the apple trees by cutting the brush and trees immediately adjacent to each apple tree to provide them with more sunlight so they can continue to produce apples for wildlife forage (109 acres).

**Management planned for 2022-2026 (Figures 6-9):**

- **Stands B71, B73, C3, C17, C28, C35, D44, D46, D50, D61, D62 and D96:** These are red pine plantations that will be clearcut to create young forest (103 acres).
- **Stands D1, D101, E32 and E71:** These are a mix of hard maple, white ash and black cherry that are being clearcut and converted into grassland (14 acres).
- **Stands D99, E24, E29 and E39:** These are red pine plantations that will be clearcut and converted into grassland (27 acres).
- **Stand D3:** This is a black locust plantation that will be clearcut and converted into grassland (10 acres).
- **Stands D98 and E23:** These are plantations that are a mix of Scotch pine, red maple and red pine that will be clearcut and converted into grassland (17 acres).
- **Stands D103, E40, E56, E69 and E70:** These are a mix of white ash, white pine and aspen that will be clearcut and converted to grassland (25 acres).
- **Stand D126:** This is a white cedar plantation that will be clearcut and converted to grassland (3 acres).
- **Stand E22:** This is a mix of apple, thornapple and white ash that will be clearcut and converted to grassland, while also retaining the apple trees so they can continue to produce apples for wildlife forage (2 acres).
- **Stands E26, E27 and E28:** These are a mix of white pine, black cherry and aspen that will be clearcut and converted into grassland (21 acres).
- **Stand E30:** This is a mix of black locust, white pine and black cherry that will be clearcut and converted into grassland (7 acres).
- **Stand E34:** This is a seedling/sapling stand that will be clearcut and converted into grassland (9 acres).
- **Stand E68:** This is a mix of Norway spruce, white ash and white pine that will be clearcut and converted into grassland (14 acres).
- **Stand E3:** This is a red pine plantation that will be clearcut and converted into shrubland (6 acres).
- **Stands E52, E53, E60 and E61:** These are a mix of white ash, black cherry and hard maple that will be clearcut and converted into shrubland (17 acres).
- **Stand E59:** This is a hardwood plantation of mostly white ash. Some white pine and black cherry have naturally seeded in as well. This stand will be clearcut and converted to shrubland (4 acres).
- **Stand E58:** This is a mix of black cherry, aspen and hard maple. The entire stand will be clearcut and part of it left to encourage the regeneration of aspen (5 acres) with the rest of the stand being converted to shrubland (3 acres).



- **Stand D41:** This is a jack pine plantation that is being patch clearcut to encourage the regeneration of aspen (11 acres).
- **Stand D53:** This is a pioneer hardwood stands with a mixture of white ash, aspen and red maple that will be patch clearcut to encourage the regeneration of aspen (1 acre).
- **Stand D6:** This is a mix of white ash, black cherry and black locust where the majority of the trees will be removed, leaving a few of the best quality trees scattered throughout the stands to provide a seed source for the next generation of trees (3 acres).
- **Stand D11:** This is a white cedar plantation where the majority of the trees will be removed, leaving a few of the best quality trees scattered throughout the stands to provide a seed source for the next generation of trees (5 acres).
- **Stand E5, E54 and E62:** These are a mix of white ash, white pine and red maple where the majority of the trees will be removed, leaving a few of the best quality trees scattered throughout the stands to provide a seed source for the next generation of trees (18 acres).
- **Stand E4:** This is an old apple orchard where the apple trees are becoming overtopped by other trees and brush. The apple trees will be released by cutting the brush and trees immediately adjacent to each apple tree to provide them with more sunlight so they can continue to produce apples for wildlife forage (2 acres).
- **Stand D12 and D116:** These are a mix of eastern hemlock, black cherry and hard maple where the thinning will focus on removing most of the hardwood trees creating openings in the canopy to encourage the regeneration of eastern hemlock (6 acres).
- **Stand D36, D38 and D115:** These are a mix of white ash, hard maple and American beech that will be thinned to remove the low quality trees in order to give the higher quality trees more room to grow. Snags will be retained where possible for the benefit of wildlife (28 acres).
- **Stand E36:** This is a mix of aspen, black cherry and white pine that will be thinned to remove the low quality trees in order to give the higher quality trees more room to grow. Snags will be retained where possible for the benefit of wildlife (2 acres).
- **Stand C4, F18 and F19:** These are old apple orchards where the apple trees are becoming overtopped by other trees and brush. The apple trees will be released by cutting the brush and trees immediately adjacent to each apple tree to provide them with more sunlight so they can continue to produce apples for wildlife forage (32 acres).
- **Stand E6.1:** This is a mix of red oak, white pine and black cherry. The portion of the stand that will have an apple tree release conducted in the first five years of this plan, plus an additional ten acres will be clearcut and converted into grassland (15 acres total). The apple trees that will be released will be retained as part of the new grassland. The remainder of the stand will be thinned to remove the low quality trees in order to give the higher quality trees more room to grow. Snags will be retained where possible for the benefit of wildlife (30 acres).
- **Stand E35, E38 and E42:** These are old apple orchards where the apple trees will be released in the first five years of this plan. These stands will be clearcut and converted into grassland. The apple trees previously released will be retained as part of the new grassland (7 acres).
- **Stand E66:** This is an old apple orchard where the apple trees will be released in the first five years of this plan. An additional apple tree release will be conducted to convert the old apple orchard into shrubland (5 acres). The remainder of the stand will be clearcut and converted into grassland (20 acres).

## **BEST MANAGEMENT PRACTICES**

Forest management on all WMAs follows Best Management Practices to protect soil and water resources, promote quality wildlife habitat, and establish healthy forests (Table 6).

Table 6. Best Management Practices for forest management on WMAs.

<b>Resource</b>	<b>Guidance Document <sup>16</sup></b>
Soils	<i>Rutting Guidelines for Timber Harvesting on Wildlife Management Areas</i>
Water quality	<i>NYS Forestry Best Management Practices for Water Quality</i>
Wildlife	<i>Retention Guidance on Wildlife Management Areas</i>
Plantations	<i>Plantation Management Guidance on Wildlife Management Areas</i>

### ***Wildlife Considerations:***

There are no confirmed occurrences of federal or state listed endangered or threatened species on the WMA. Within the vicinity of the WMA, Henslow's sparrow, grasshopper sparrow, and northern harrier have been confirmed in the past, but habitat suitable for such species is limited on the WMA to one existing area already managed as grasslands. As grassland-dependent species, they would only benefit from timber management that resulted in an increase in grassland habitat available on the WMA. The plan includes a substantial increase in grassland acreage over the next 10 years and beyond to benefit these species. Whenever possible, timber management actions shall avoid peak nesting season (April-July) to minimize any negative impacts to songbird and woodland raptor species. Winter timber harvest is the best scenario in most cases, but given some locations and management goals, summer or fall timber management may be used to achieve desired goals when winter work is not an option. Surveys for forest-dwelling bats, specifically northern long-eared bats, will be used to determine presence or absence in treatment areas. If bats are determined to be on the site, cutting of brush and trees greater than three inch diameter at breast height (DBH) would be limited to October 1-March 31 to avoid potential negative impacts.

### ***Forest Health Considerations:***

In stands where native and non-native vegetation has been identified as interfering with desirable regeneration, additional treatment of that interfering vegetation may be required to promote desired regeneration. Currently, there are no major insect pests such as Emerald Ash Borer (EAB), Asian Longhorned Beetle (ALB) or Hemlock Woolly Adelgid (HWA) on Tioughnioga WMA.

The most pressing forest health concern to address in the near future are large patches of natural forest that are experiencing a significant mortality of mature trees. Stands F26, F31, F42 and F46, totaling approximately 209 acres, are in the worst condition. The exact cause of the mortality is unknown but signs of Armillaria root rot have been found. Armillaria is a type of fungus that occurs naturally in the forest and lives on the roots and lower stems of conifers and broad-leaved trees. Armillaria can infest and kill trees that have been weakened by some other factor such as infestation by insect pests, other plant diseases, being damaged by storms or

---

<sup>16</sup> All guidance documents referenced here are available online at <http://www.dec.ny.gov/outdoor/104218.html>.

drought but it can also infest and kill otherwise healthy trees.<sup>17</sup> The mortality appears to have been ongoing for some years now and has resulted in an understory of mostly undesirable regeneration (briars, striped maple and American beech). These stands will be some of the first to be treated to create young forest and grassland habitat due to the rapidly declining condition of these stands.

### ***Pre- and Post-treatment Considerations:***

Where invasive and other undesirable plant species are significantly abundant, pre-treatment mechanical cutting or herbicide application may be necessary. If it is determined that deer browse is intense enough to prevent regeneration of desired tree species, fencing in of treatment areas may be necessary. Also, if it is concluded post-treatment that desired tree species are not regenerating in a high enough frequency, or that undesirable species are dominating the area and suppressing regeneration, then the stand may be re-treated. This may include mechanical and/or chemical control of undesirable species, removal of additional trees to increase available sunlight, scarification of the forest floor to stimulate seedling establishment, and/or the direct seeding of desired tree species. Pre- and post-treatment actions to promote the desired forest or shrubland regeneration will be addressed in detail in the silvicultural prescriptions. In order to successfully establish new shrubland after the initial tree harvesting is done, planting native shrub species and additional mechanical or chemical treatments of trees or non-native/invasive shrubs may be required.

### **MANAGEMENT EVALUATION**

In order to determine whether the desired forest regeneration and wildlife responses have been achieved by the management outlined above, pre- and post-management assessments will be conducted in accordance with guidelines in the *Young Forest Initiative Monitoring Plan, 2016-2025*.<sup>18</sup> The Monitoring Plan establishes statewide standards for evaluating vegetation and target wildlife responses to forest management to determine if the outcome is as prescribed.

Regeneration assessments will be conducted within one year of harvest completion, and again three, and five years after the harvest or until the forester determines adequate natural or artificial (i.e., planting) regeneration has been securely established. YFI wildlife target species selected for Tioughnioga WMA, which may be assessed to determine response to management, include:

- Ruffed grouse
- American woodcock
- Wild turkey

In addition to the target YFI species, benefits of future management actions can be assessed with routine breeding bird point counts and, specifically, grassland bird surveys. As breeding bird surveys progress, species of interest that are detected will be considered in forest management to ensure a continued use or increased use of the WMA by those species. Tioughnioga WMA is part of a grassland focus area (GFA). A GFA is where the DEC believes that the creation of larger (>25 acres), contiguous grasslands would be of most benefit to at-risk grassland birds.<sup>19</sup> This management plan is intended to improve existing grassland areas and create more

---

<sup>17</sup> Armillaria Root Disease <https://www.na.fs.fed.us/spfo/pubs/fidls/armillaria/armillaria.htm>

<sup>18</sup> The Young Forest Initiative Monitoring Plan is available at <http://www.dec.ny.gov/outdoor/104218.html>.

<sup>19</sup> More information can be found online at <http://www.dec.ny.gov/pubs/32891.html>

appropriate grassland habitat for those species, as will be discussed in more detail in the Grassland section below. Acoustic bat surveys may be used to determine any presence of at-risk bats and then management actions can be tailored to mitigate any potential disturbance to those species.

## **SHRUBLAND**

---

Shrublands are early successional habitats dominated by woody plants typically less than ten feet tall with scattered open patches of grasses and forbs that provide floristic diversity. Shrublands are typically characterized by >50% cover of shrubs and <25% canopy cover of trees.

### **MANAGEMENT OBJECTIVES**

- Increase the amount of shrubland habitat on the property from 13 acres (<1% of the WMA) to 305 acres (8% of the WMA) through a combination of timber management and shrub plantings to benefit upland game birds and breeding songbirds.
- In the long term (beyond 2026), increase the amount of shrubland habitat on the property to approximately 374 acres (10% of the WMA).
- Protect longevity of apple orchards with routine apple releases to prevent apple trees from being shaded out by competing shrubs and trees.
- Monitor for invasive species and treat as necessary with mechanical or, when appropriate, chemical means.
- Establish native, food-producing shrubland species in buffer areas around wetlands and new and existing fields.
- Create a “soft-edge effect” around select new and existing fields.

### **DESCRIPTION OF EXISTING SHRUBLAND HABITAT AND TARGET SPECIES**

Currently, there are approximately 13 acres of shrubland on Tioughnioga WMA split between stands D950 and E950. These shrublands originated from grasslands and old agricultural fields not being maintained and either naturally succeeded into a shrub-dominated community or the shrubs were planted.<sup>20</sup> These stands are mostly dense shrub thickets with clumps of trees.

Due to a lack of management, over time an abundance of non-native species have become established in the shrubland habitat, including autumn olive, buckthorn, honeysuckle and multiflora rose. Due to the invasive biology of these species, they can quickly establish in an unmaintained field and become dominant. Although these invasive species are dominant in most of these shrublands, native shrubs are present. Species of hawthorn, dogwood and viburnum can be found and provide a valuable soft mast resource for wildlife. Shrublands contain unique food and cover options that differ from young forest and can often persist longer as a habitat type due to shrub thicket exclusion of tree growth. Shrublands provide habitat for many wildlife species, including several that also use young forests. Although young forest and shrubland provide habitat for similar species, both are needed to provide for the full range of disturbance-dependent wildlife species.

---

<sup>20</sup> The Tioughnioga UMP can be found online at <http://www.dec.ny.gov/lands/22563.html>

## **MANAGEMENT HISTORY**

Timber management prescriptions have been used in the past to release existing shrub species by thinning the overstory and allowing species such as wild apple, dogwoods and viburnums to continue to grow and expand in their acreages. Management plans have continued with this policy of maintaining those species whenever possible to provide food-producing woody species for wildlife, but any significant acreages of non-wetland shrubs have been replaced with forest species.



Freshly-cut stand on Tioughnioga WMA.

Photo: Region 7 Wildlife, NYSDEC

## **IMPLEMENTATION PLAN AND ANTICIPATED SCHEDULE**

- **Management planned for 2017-2021** (Figures 6-9):
  - Conduct a shrub maintenance treatment on stand D950 to maintain shrubland totaling approximately 12 acres.
  - Conduct a clearcut treatment on the following stands to create shrubland: B22, B23, B75 and F47 totaling approximately 27 acres.
  - Conduct a seed tree treatment on the following stands to create shrubland: A17, F32 and F49 totaling approximately 47 acres.
  - Conduct an apple tree release treatment on the following stands to create shrubland: A1, A12, A29, A32, B30, C59, C73, D37, D56, D64, D73.2, D93, D95, D97, D111, D121, E1, E6.2, E43, E45, E46, E48 and E51 totaling approximately 150 acres.
  - Conduct multiple treatments on the following stands between 2017-2026 to create 20 acres of grassland and 37 acres of shrubland: C4, E66, F18 and F19 totaling approximately 57 acres.
  - Monitor for invasive species.
  - Evaluate the need for supplemental shrub planting.
- **Management planned for 2022-2026** (Figures 6-9):
  - Conduct a clearcut treatment on the following stands to create shrubland: E3, E52, E53, E59, E60 and E61 totaling approximately 30 acres.
  - Conduct a clearcut treatment in stand E58 to create young forest (5 acres) and shrubland (3 acres).
  - Conduct an apple tree release treatment in stand E4 to create 2 acres of shrubland.
  - Conduct multiple treatments on the following stands between 2017-2026 to create 20 acres of grassland and 37 acres of shrubland: C4, E66, F18 and F19 totaling approximately 57 acres.
  - Monitor for invasive species.
  - Evaluate the need for supplemental shrub planting.
  - Evaluate the need to reset shrublands with brush mower or forestry mower to maintain proper species and structure.

### **BEST MANAGEMENT PRACTICES**

Before any cutting of trees or brush with greater than three inch DBH, between the months of April 1<sup>st</sup> and September 30<sup>th</sup>, pre-treatment acoustic surveys for forest dwelling bats, specifically northern long-eared bats, will be conducted. If it is determined there are sensitive bat species present on a site, management will be restricted to October 1<sup>st</sup> –March 31<sup>st</sup> to prevent negative impacts.

### **MANAGEMENT EVALUATION**

Created shrublands can be assessed through routine inspection to prevent colonization by mature forest species. Evaluation will be based on success of newly established shrub species and the wildlife response to those areas. Surveys for American woodcock, ruffed grouse, wild turkey and breeding songbirds will be used to monitor continued use and response to shrublands, and other habitats, on the WMA.

## **GRASSLAND**

---

Grasslands are open, grassy areas with a minimal amount of shrub and tree cover (<35%) that are maintained, or could be maintained, without significant brush cutting. Grassland management will restore and maintain habitat that will be used by migratory birds as well as contribute to the goal of building self-sustaining grassland bird populations. This section also includes forest openings and small, old fields that are not managed as grassland habitats but more to provide open space and forest edge to encourage wildlife diversity.

### **MANAGEMENT OBJECTIVES**

- Maintain and improve the existing 148 acres of grassland habitat through rotational mowing, prescribed fire (pending creation and approval of a separate prescribed fire plan), and other grassland improvement projects.
- Monitor for invasive plant species.
- Convert currently forested areas to achieve the 10-year goal of 341 acres of new grassland.
- Work toward a long-term goal (beyond 2026) of converting 15% of the WMA to grassland.

### **DESCRIPTION OF EXISTING GRASSLAND HABITAT AND TARGET SPECIES**

Tioughnioga currently includes 148 acres of grassland habitat. Most of the areas are very small (<5 ac.) and widely distributed. The northeast corner of the property has a series of contiguous fields (stand C940) totaling 47 acres that are known to support grassland bird species currently. Management of the smaller, more scattered grassland areas has targeted improving habitat for white-tailed deer, wild turkey, American woodcock and edge-friendly songbird species.

Species that benefit from grassland best management practices include:

- Wild turkey
- Bobolink, eastern meadowlark, northern harrier, Henslow's sparrow, grasshopper sparrow



- White-tailed deer, cottontail rabbit

### **MANAGEMENT HISTORY**

Grassland areas have been maintained with routine mowing on a two-year rotation. Stand C940 was farmed until this property was acquired by the State in 2004. After acquisition, the fields were used for crop production through agricultural agreement until 2013 when management was reduced to routine, annual mowing. In 2016, 24 acres of stand C940 were re-seeded to a warm season grass mix to create a more desirable grassland structure.

### **IMPLEMENTATION PLAN AND ANTICIPATED SCHEDULE**

- **Management planned for 2017-2021** (Figures 6-9):
  - Conduct a clearcut treatment on the following stands to create grassland: C49, C50, C51, C52, C53, C54, C55, C56, C61, C64, C65, C66 and F46 totaling approximately 71 acres.
  - Conduct a patch clearcut treatment on the following stands to create grassland: F26 and F31 totaling approximately 69 acres.
  - Conduct multiple treatments on the following stands between 2017-2026 to create 42 acres of grassland, 5 acres of shrubland and maintain 30 acres of mature forest: E6.1, E35, E38, E42, E66, totaling approximately 77 acres.
  - Continue rotational mowing on existing fields and expand to new fields as they are created.
  - Remove tree stumps, grade and seed newly established fields as they are completed.
- **Management planned for 2022-2026** (Figures 6-9):
  - Conduct a clearcut treatment on the following stands to create grassland: D1, D3, D98, D99, D101, D103, D126, E22, E23, E24, E26, E27, E28, E29, E30, E32, E34, E39, E40, E56, E68, E69, E70 and E71 totaling approximately 159 acres.
  - Conduct multiple treatments on the following stands between 2017-2026 to create 42 acres of grassland, 5 acres of shrubland and maintain 30 acres of mature forest: E6.1, E35, E38, E42, E66, totaling approximately 77 acres.
  - Continue rotational mowing on existing fields and expand to new fields as they are created.
  - Remove tree stumps, grade and seed newly established fields as they are completed.

### **BEST MANAGEMENT PRACTICES**

The following sub-sections provide guidelines for grassland habitat management on all WMAs in NY. For more detailed information and recommendations see *A Plan for Conserving Grassland Birds in New York*,<sup>21</sup> which establishes grassland bird focus areas, one of which includes Tioughnioga WMA. In particular, refer to the plan for species-specific habitat requirements and detailed recommendations regarding grassland management and restoration techniques.

---

<sup>21</sup> Morgan, M. and M. Burger. 2008. *A Plan for Conserving Grassland Birds in New York: Final Report to the New York State Department of Environmental Conservation under Contract #C005137*. Audubon New York, Ithaca, NY.



### ***General Management Recommendations***

- Target management for grassland bird species known to be in the vicinity, and consider the needs of both breeding and wintering grassland bird species.
- Consider the surrounding landscape when making management decisions.
- Conduct baseline grassland bird surveys on newly acquired fields or fields targeted for management changes to determine species present.
- Increase field size by hedgerow removal, removing trees, etc. to benefit species that require large fields.
- Conduct invasive species control (glossy buckthorn, pale and black swallowwort, Canada thistle, Phragmites, etc.) to improve habitat quality.
- Consider a variety of factors, such as the targeted grassland bird species, pollinators, seed mix (warm versus cool season grasses, forbs, wildflower mixes, grass height and density), timing of planting, existing conditions, and vegetation removal techniques (including herbicide and intensive disking) in developing grassland planting or restoration projects.
- Utilize mowing, haying, burning, and grazing for maintaining grassland habitat, after evaluating the appropriateness of these methods relative to site conditions and management objectives. In particular, burning cool season grasses is not advisable in most situations in New York.

### ***Timing of Management***

- Fields over 25 acres (including all contiguous fields) or fields with a history of listed (federally listed and/or state E/T or SC) grassland bird species within the last 10 years, including fields of any size AND contiguous fields. Can also include nearby fields if deemed necessary:
  - Mowing or other management should be avoided between April 23 and August 15 unless at least one of the following criteria are met and the fields are assessed or surveyed to confirm there is no active nesting by E/T/SC grassland birds:
    - Management is to be done for long term benefits to the habitat/wildlife (such as invasive species management).
    - The fields are assessed or surveyed and there is no active nesting by E/T/SC grassland birds.
    - Nesting locations can be avoided, such as using spot treatment for invasive species, reducing any negative impact to the species of concern.
- Fields under 25 acres (including all contiguous fields) with no history of listed species:
  - Field can be managed/mowed within the period April 23 and August 15 if necessary to accomplish other goals and priorities that benefit other species that use the habitat. If early management is proposed, then the habitat requirements and nesting periods of other species should be considered (e.g., nesting waterfowl, American bittern, reptiles and amphibians).

### ***Additional Mowing Guidelines***

- Frequency of mowing, size of area mowed, and mowing techniques should be based on species present and current and desired habitat conditions.

- Block or spot mowing is preferred and strip mowing should be limited (especially in fields over 25 acres).
- Unmowed blocks should be in the shape of a square as opposed to long rectangles.
- When mowing, consider mowing from one side of the field to the other side or start in the center and mow outwards to avoid concentrating animals in the area yet to be mowed.
- In general, mow grass to a residual height of 6-12 inches.

### **MANAGEMENT EVALUATION**

No grassland bird monitoring has occurred to date but will be considered on the newly restored areas to evaluate effectiveness and determine if additional grassland acreages would be beneficial in that area.

## **AGRICULTURAL LAND**

---

Agricultural lands on WMAs include any acreage on which crops are grown, primarily areas that are under cooperative agreements or farming contracts, but also including wildlife food plots.

### **DESCRIPTION OF EXISTING AGRICULTURAL LANDS AND TARGET SPECIES**

There are no managed agricultural lands on Tioughnioga WMA at this time. As future grassland restoration projects are undertaken, agricultural agreements may be used to help restore or improve grassland areas to a more wildlife productive state and a more sustainable structure for long-term management for grassland obligate species.

## **WETLANDS (NATURAL AND IMPOUNDED)**

---

Natural wetlands are areas where the soil or substrate is periodically saturated or covered with water, including emergent (perennial herbaceous vegetation accounts for >50% of hydrophytic vegetative cover) and scrub-shrub wetlands (woody vegetation under 20 feet tall accounts for >50% of hydrophytic vegetative cover). Impounded wetlands are areas similar to natural wetlands, but where water is held back by a berm, road or other structure. Forested wetlands are addressed in the Forest section above.

### **MANAGEMENT OBJECTIVES**

- Maintain the current acreage and quality of wetlands (103 acres).
- Maintain existing wetland infrastructure (e.g., dikes and water control structures).
- Maintain the quality of existing vernal pools and construct new vernal pools as opportunities arise.
- Monitor and treat for invasive aquatic vegetation as needed.

### **DESCRIPTION OF EXISTING WETLAND HABITAT AND TARGET SPECIES**

Most of the wetlands are a mixture of herbaceous plants, shrubs and widely scattered trees and are located directly adjacent to open water (ponds). Ongoing beaver activity has made a significant contribution to the current amount of wetland habitat on Tioughnioga WMA.

Currently, 103 acres are managed as natural wetlands on Tioughnioga WMA. There are no NYS regulated wetlands, however there are 48 wetlands mapped by the NWI. NWI wetlands typically overlap with New York State regulated wetlands. Wetlands classified as freshwater ponds, lacustrine and riverine are considered open water habitat types in this plan and are further discussed in that section.

There are multiple small wetlands located on Tioughnioga WMA (Figure 3). Most were created as either vernal pools or potholes via timber sale trade-off work to benefit species such as:

- Green frog, bullfrog, woodland salamanders
- Wood duck, mallard, hooded merganser
- Beaver

### **MANAGEMENT HISTORY**

Recent management has focused on maintaining existing habitats through routine mowing of dikes and monitoring for invasive plants. In 2010, a series of four pools were created by a logging contractor as part of a timber sale contract and the berms were seeded in the summer of 2011. The Upper Susquehanna Coalition (USC) began a series of new vernal pools in 2015 and evaluated four locations for herbicide application to treat common reed.



Vernal pools created in 2010.

Photo: Adam Perry, NYSDEC

### **IMPLEMENTATION PLAN AND ANTICIPATED SCHEDULE**

- **Management planned for 2017-2021** (Figures 6-9):
  - Maintain the current acreage and quality of wetlands (103 acres).
  - Construct new vernal pools as opportunities arise and maintain existing pools.
  - Address existing common reed locations with herbicide treatments.
  - Monitor and control invasive plants as needed.
- **Management planned for 2022-2026** (Figures 6-9):
  - Continue monitoring and maintenance of vernal pools.
  - Construct additional and expanded vernal pools if needed.
  - Monitor and control invasive plants as needed.

### **BEST MANAGEMENT PRACTICES**

- Protect pools from runoff and sedimentation.
- To the extent possible, avoid use of pesticides in surrounding areas.
- Maintain upland habitat buffer for non-breeding habitat.

- Avoid human disturbance during watered periods.<sup>22</sup>

Habitat management activities will be conducted in accordance with the NYSDEC General Permit (GP-0-16-003) and the New York State Freshwater Wetlands Act (ECL Article 24) and Water Resources Law (ECL Article 15, Title 5).

### **MANAGEMENT EVALUATION**

DEC staff will conduct routine monitoring to ensure habitats are stable and infrastructure sound.

## **OPEN WATER (WATERBODIES AND WATERCOURSES)**

---

Open water is defined as any area of open water, generally with less than 25% cover of vegetation or soil and typically named (e.g., Perch Lake, South Colwell Pond).

### **MANAGEMENT OBJECTIVES**

- Maintain existing pond infrastructure (e.g., dikes, water control structures).
- Maintain the current acreage and quality of open water (25 acres).
- Monitor and control invasive plants as needed.
- Conduct periodic drawdowns to encourage emergent vegetation growth.

### **DESCRIPTION OF EXISTING OPEN WATER HABITAT AND TARGET SPECIES**

There are 15 streams or parts of streams located on Tioughnioga WMA. In addition, there are multiple areas (stands) of open water consisting of both manmade and natural ponds, totaling 25 acres. These areas are managed to provide habitat and associated emergent vegetation for species such as:

- Wood duck, hooded merganser, Canada goose
- Green frog, bullfrog, wood turtle, snapping turtle
- Beaver, muskrat, mink

### **MANAGEMENT HISTORY**

Most of the ponds on Tioughnioga WMA are manmade.<sup>23</sup> Stands A910, A920, C910, E911 and E912 were constructed back in 1952-53. In 1990-91, stands D910 and F910 were constructed and maintenance work was done on stands A910, A920, C910 and E912.

### **IMPLEMENTATION PLAN AND ANTICIPATED SCHEDULE**

- **Management planned for 2017-2026** (Figures 6-9):
  - Survey ponds to evaluate existing fish species.
  - Maintain the current acreage and quality of ponds (25 acres).

---

<sup>22</sup> Mitchell, J.C., A.A.R. Breisch, and K.A. Buhlmann. 2006. Habitat Management Guidelines for Amphibians and Reptiles of the Northeastern United State. Partners in Amphibian and Reptile Conservation, Technical Publication HMG-3, Montgomery, AL. 108pp.

<sup>23</sup> Tioughnioga Wildlife Management Area Source Book, NYS DEC Cortland Sub-Office, 1285 Fisher Ave, Cortland, NY

- Continue routine mowing of dikes, periodic operation of water control structures, and as needed, repair pond infrastructure (e.g., dikes, water control structures).
- Conduct occasional drawdowns to encourage vegetation growth.

### **BEST MANAGEMENT PRACTICES**

Habitat management activities will be conducted in accordance with the NYSDEC General Permit (GP-0-16-003) and the New York State Freshwater Wetlands Act (ECL Article 24) and Water Resources Law (ECL Article 15, Title 5).

### **MANAGEMENT EVALUATION**

Water bodies on Tioughnioga are not regularly surveyed. Fisheries surveys are planned for 2017 to determine if any significant species are present that may require an adjustment to the treatment schedule.

## **HABITAT MANAGEMENT SUMMARY**

---

In summary, Table 7 lists the habitat management actions planned for Tioughnioga WMA over the next ten years. Any substantive changes will be appended to this HMP annually or as needed (Appendix D).

Table 7. Summary of habitat management actions recommended for Tioughnioga WMA, 2017-2026. (Also see Figures 3 and 6-9.)

<b>Habitat</b>	<b>Management Action</b>	<b>Acres</b>	<b>Timeframe</b>
Forest	Clearcut and seed tree stand F42	35	2017-2021
Forest	Clearcut stands C38, C60, D80, E7 and E78	33	2017-2021
Forest	Patch clearcut stands C29, C57, C63, D41, D53 and F34.1	40	2017-2021
Forest	Seed tree stands C10, C12 and C14	24	2017-2021
Forest	Thin stands A14, A20, A25, A33, A34 and C36	52	2017-2021
Shrubland	Shrub maintenance stand D950	12	2017-2021
Shrubland	Clearcut stands B22, B23, B75 and F47	27	2017-2021
Shrubland	Seed tree stands A17, F32 and F49	47	2017-2021
Shrubland	Apple tree release stands A1, A12, A29, A32, B30, C59, C73, D37, D56, D64, D73.2, D93, D95, D97, D111, D121, E1, E6.2, E43, E45, E46, E48 and E51	150	2017-2021

Table 7. *Continued*

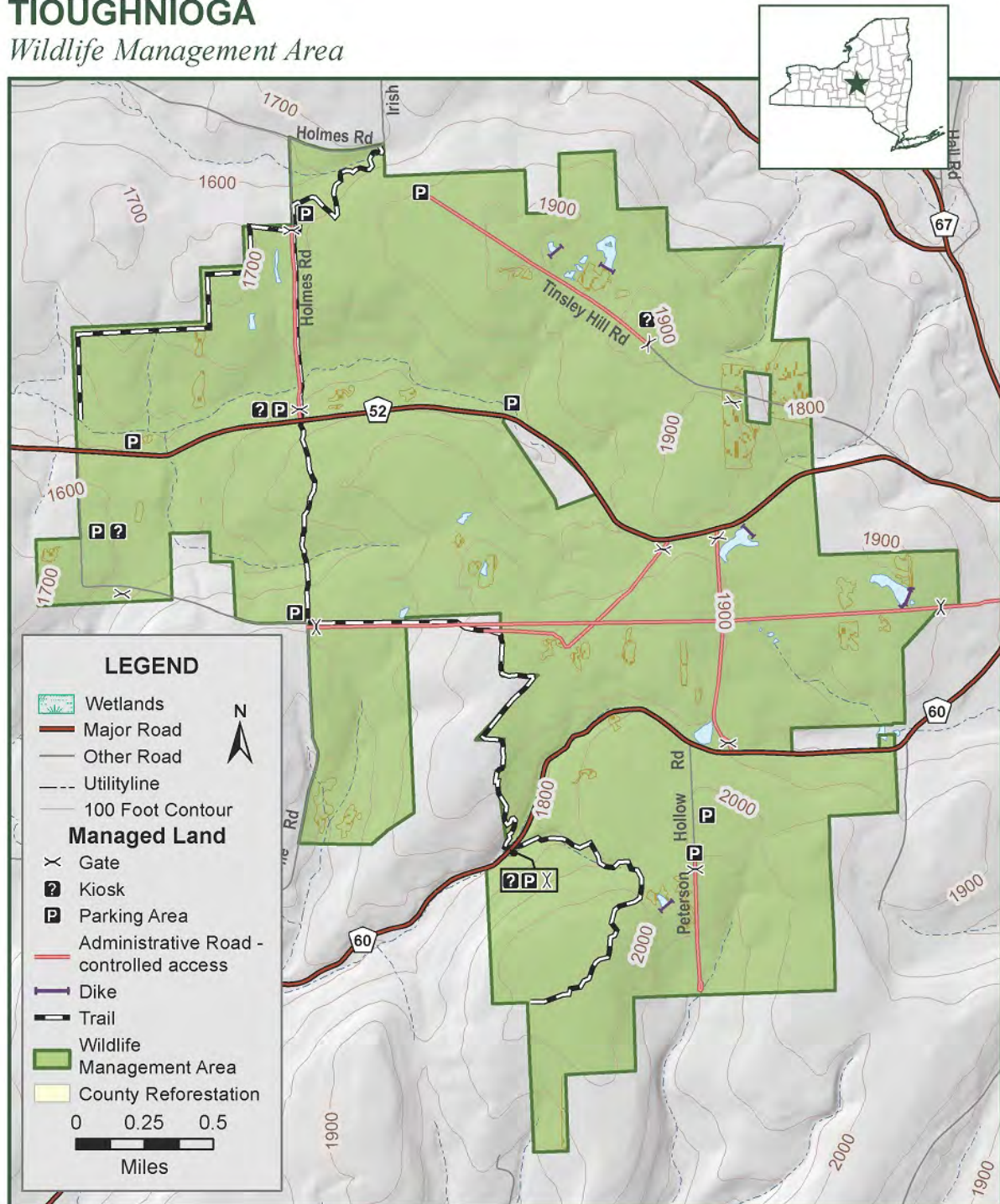
<b>Habitat</b>	<b>Management Action</b>	<b>Acres</b>	<b>Timeframe</b>
Grassland	Clearcut stands C49, C50, C51, C52, C53, C54, C55, C56, C61, C64, C65, C66 and F46	71	2017-2021
Grassland	Patch clearcut stands F26 and F31	69	2017-2021
Forest	Clearcut stands B71, B73, C3, C17, C28, C35, D44, D46, D50, D61, D62 and D96	103	2022-2026
Forest	Patch clearcut stands D41 and D53	12	2022-2026
Forest	Seed tree stands D6, D11, E5, E54 and E62	26	2022-2026
Forest	Thin stands D12, D36, D38, D115, D116 and E36	36	2022-2026
Forest/ Shrubland	Clearcut stand E58	8	2022-2026
Shrubland	Clearcut stands E3, E52, E53, E59, E60 and E61	30	2022-2026
Shrubland	Apple tree release stand E4	2	2022-2026
Shrubland	Reset shrublands with brush mower or forestry mower to maintain proper species and structure		2022-2026 As needed
Grassland	Clearcut stands D1, D3, D98, D99, D101, D103, D126, E22, E23, E24, E26, E27, E28, E29, E30, E32, E34, E39, E40, E56, E68, E69, E70 and E71	159	2022-2026
Shrubland	Evaluate the need for supplemental shrub planting		2017-2026 As needed
Grassland	Rotationally mow a portion of the grasslands each year, monitor and treat invasive species, and apply soil amendments/seed as needed	Will vary as new grassland is created	2017-2026
Wetland	Construct vernal pools		2017-2026
Wetland/ Open Water	Routinely mow dikes, periodically operate water control structures, and as needed, repair wetland infrastructure (e.g., dikes, water control structures)		2017-2026 as needed
Forest/ Shrubland/ Grassland	Multiple treatments stands C4, E6.1, E35, E38, E42, E66, F18 and F19	109	2017-2026



### III. FIGURES

#### TIOUGHNIOGA

*Wildlife Management Area*



Department of  
Environmental  
Conservation

Cazenovia, Nelson, and  
Georgetown, Madison Co.



FIGURE 1. Location and access features at Tioughnioga WMA.



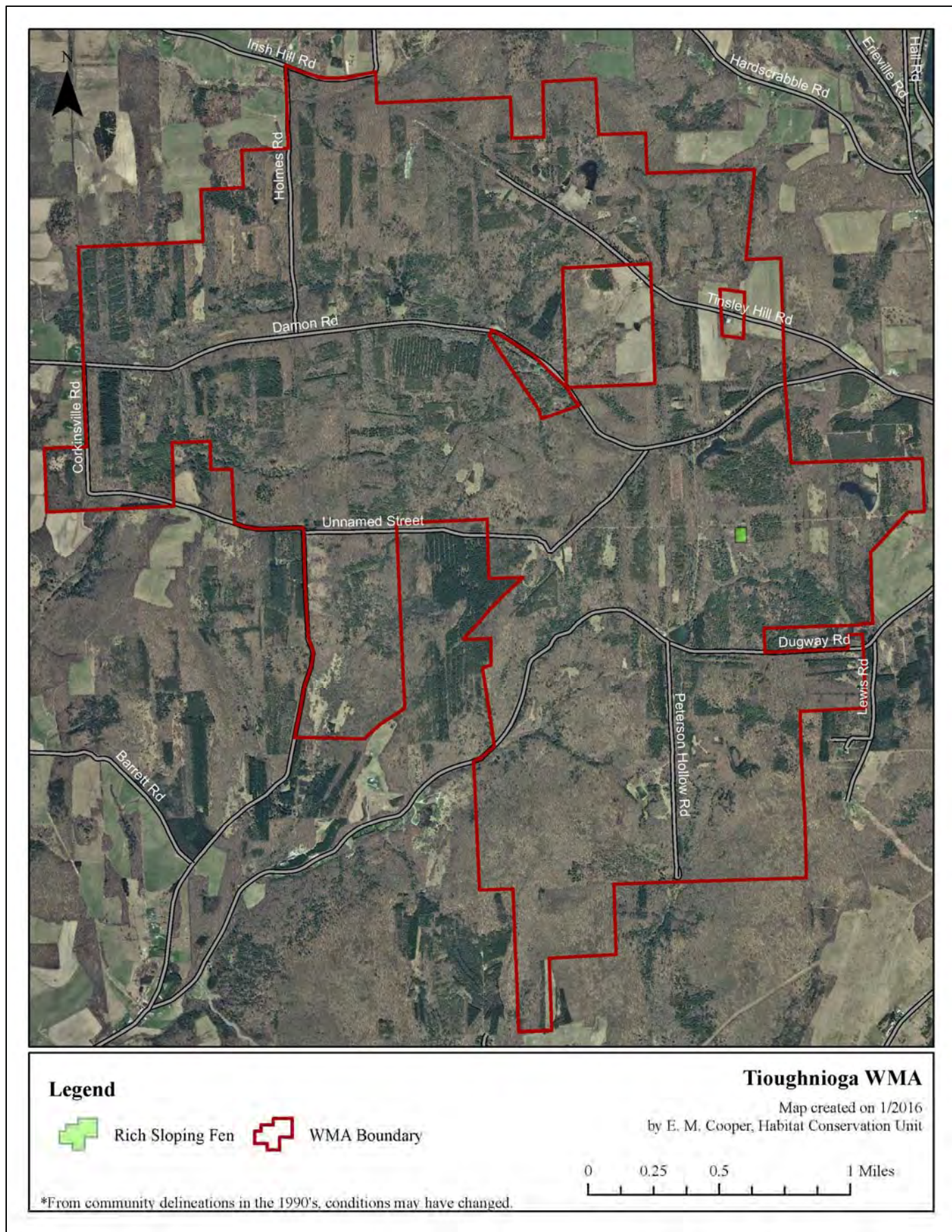


FIGURE 2. Significant ecological communities on Tioughnioga WMA. Data from the NY Natural Heritage Program.




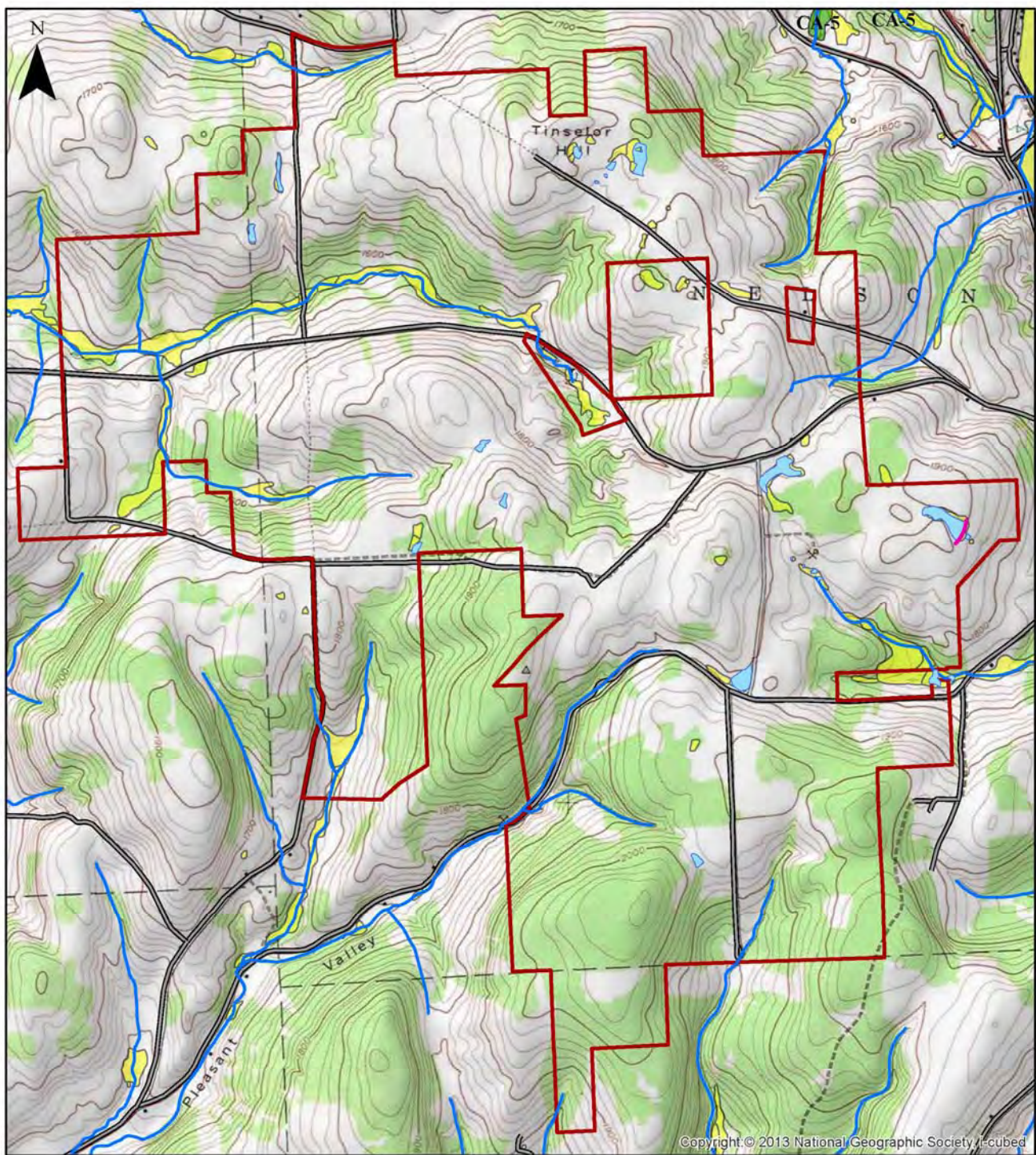


FIGURE 3. Wetlands, open water, and streams of Tioughnioga WMA. Note: Wetland boundaries are not exact and may not be used for regulatory purposes without a current delineation.



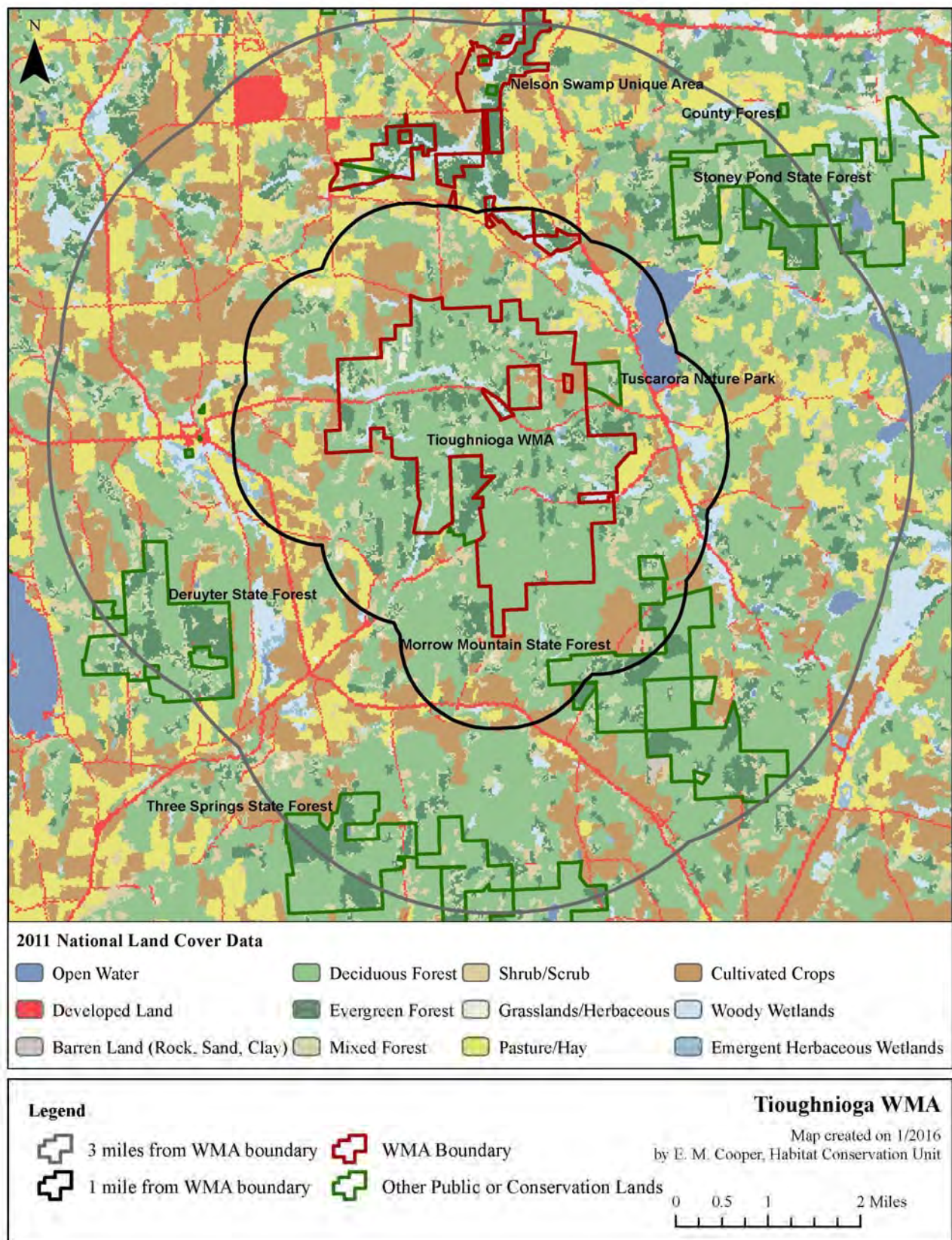


FIGURE 4. Land cover types and conservation lands in the landscape surrounding Tioughnioga WMA. Conservation lands are from the NY Protected Areas Database available online at <http://www.nypad.org/>. Land cover types are from the 2011 National Land Cover Data (NLCD) and differ from the habitat types used in the WMA habitat inventory. NLCD definitions are available online at <http://www.mrlc.gov/nlcd2011.php>.

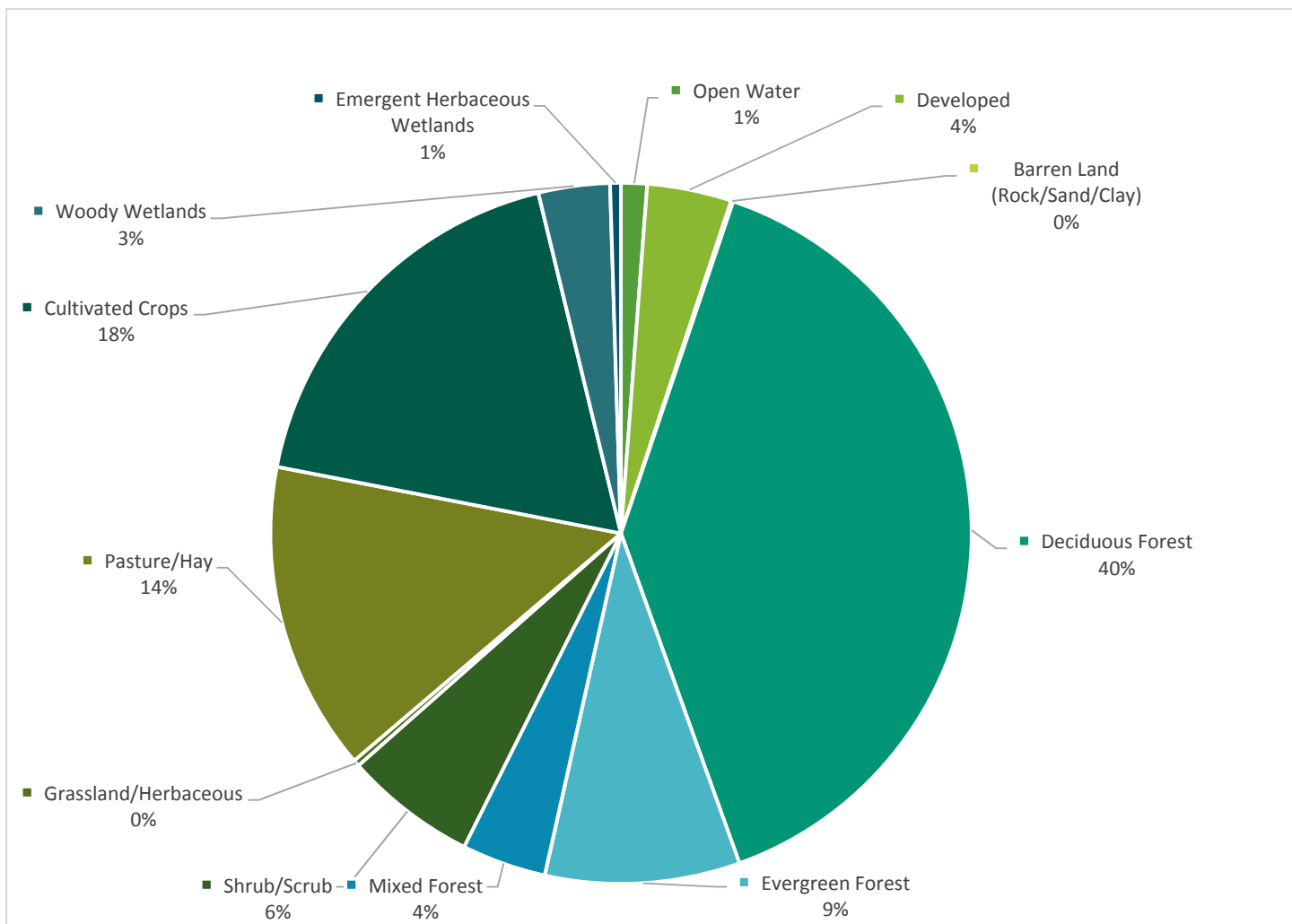


FIGURE 5. Percent cover of land cover types within three miles of Tioughnioga WMA.

Land cover types are from the 2011 National Land Cover Data (NLCD) and differ from the habitat types used in the WMA habitat inventory. NLCD definitions are available online at <http://www.mrlc.gov/nlcd2011.php>.



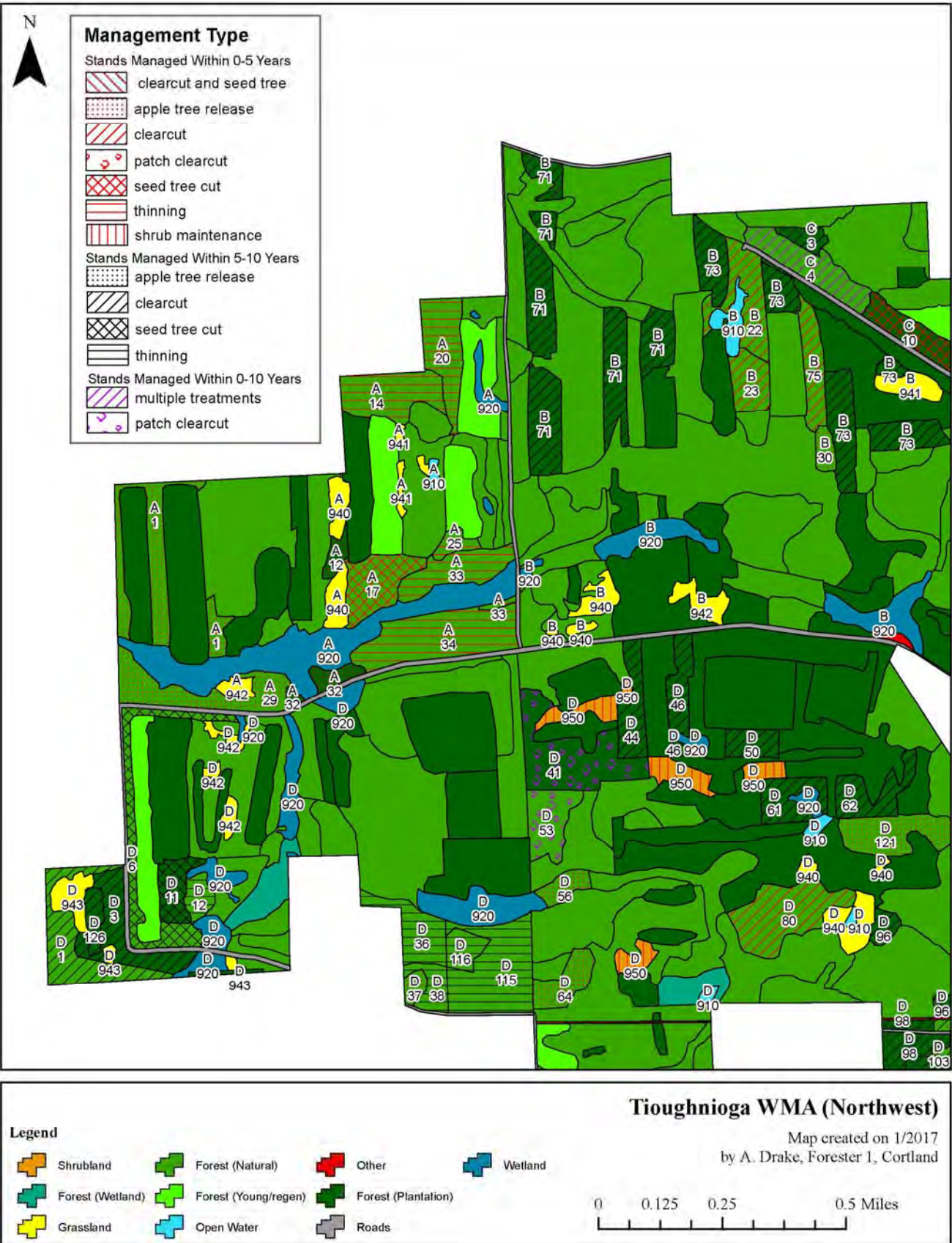


FIGURE 6. Habitat types and locations of proposed management on Tioughnioga WMA (Map 1). Numbers indicate the stand number from habitat inventory.



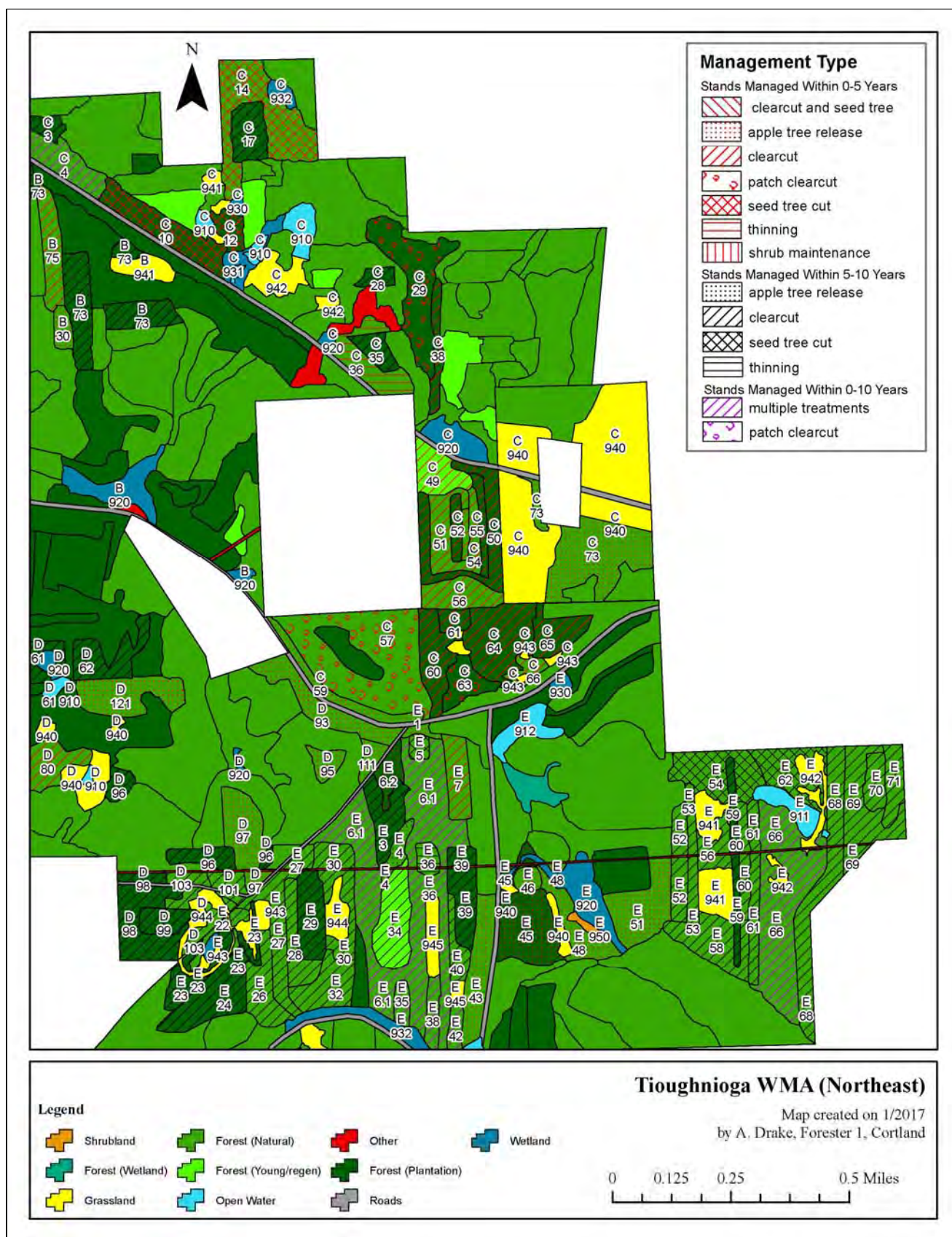


FIGURE 7. Habitat types and locations of proposed management on Tioughnioga WMA (Map 2). Numbers indicate the stand number from habitat inventory.



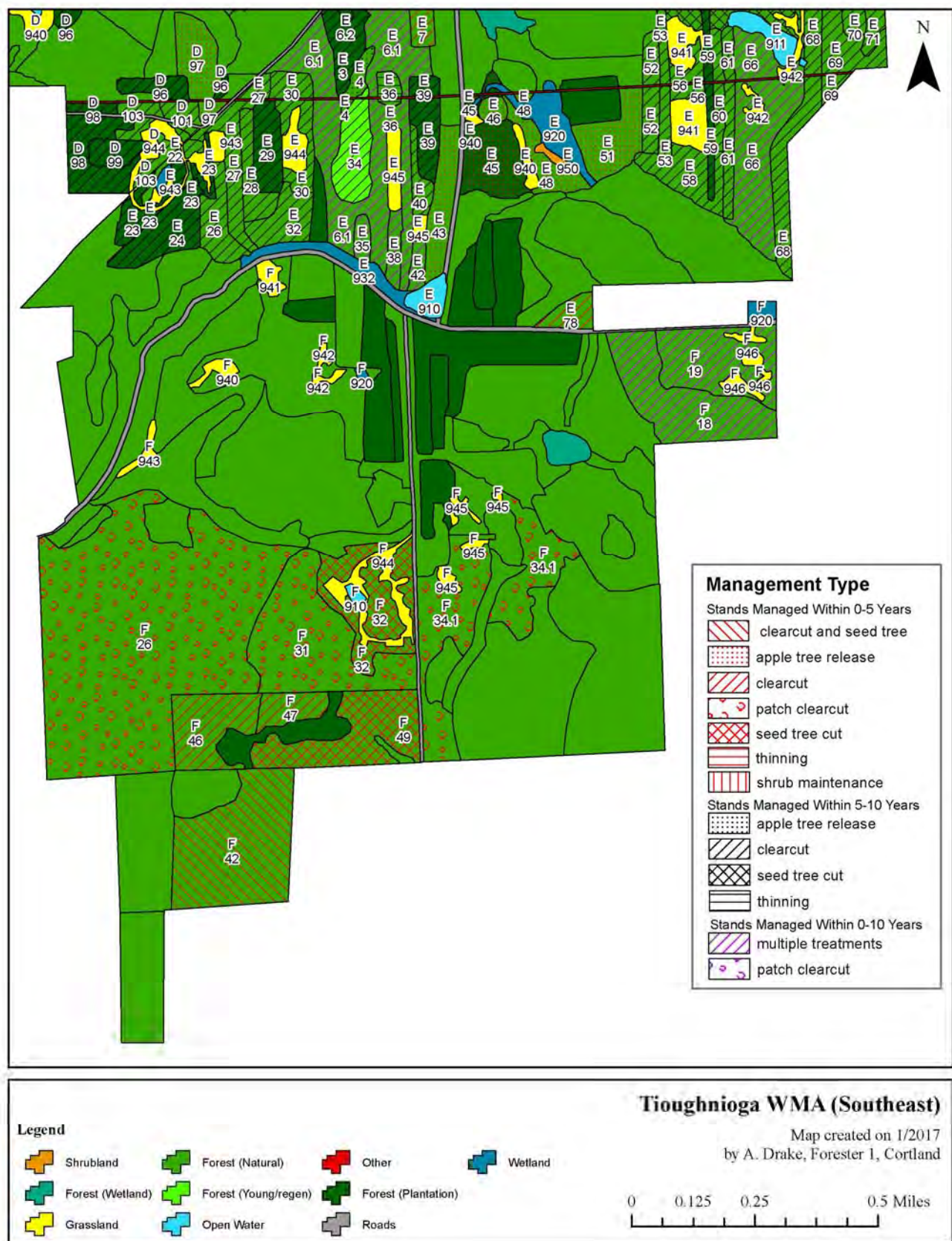


FIGURE 8. Habitat types and locations of proposed management on Tioughnioga WMA (Map 3). Numbers indicate the stand number from habitat inventory.

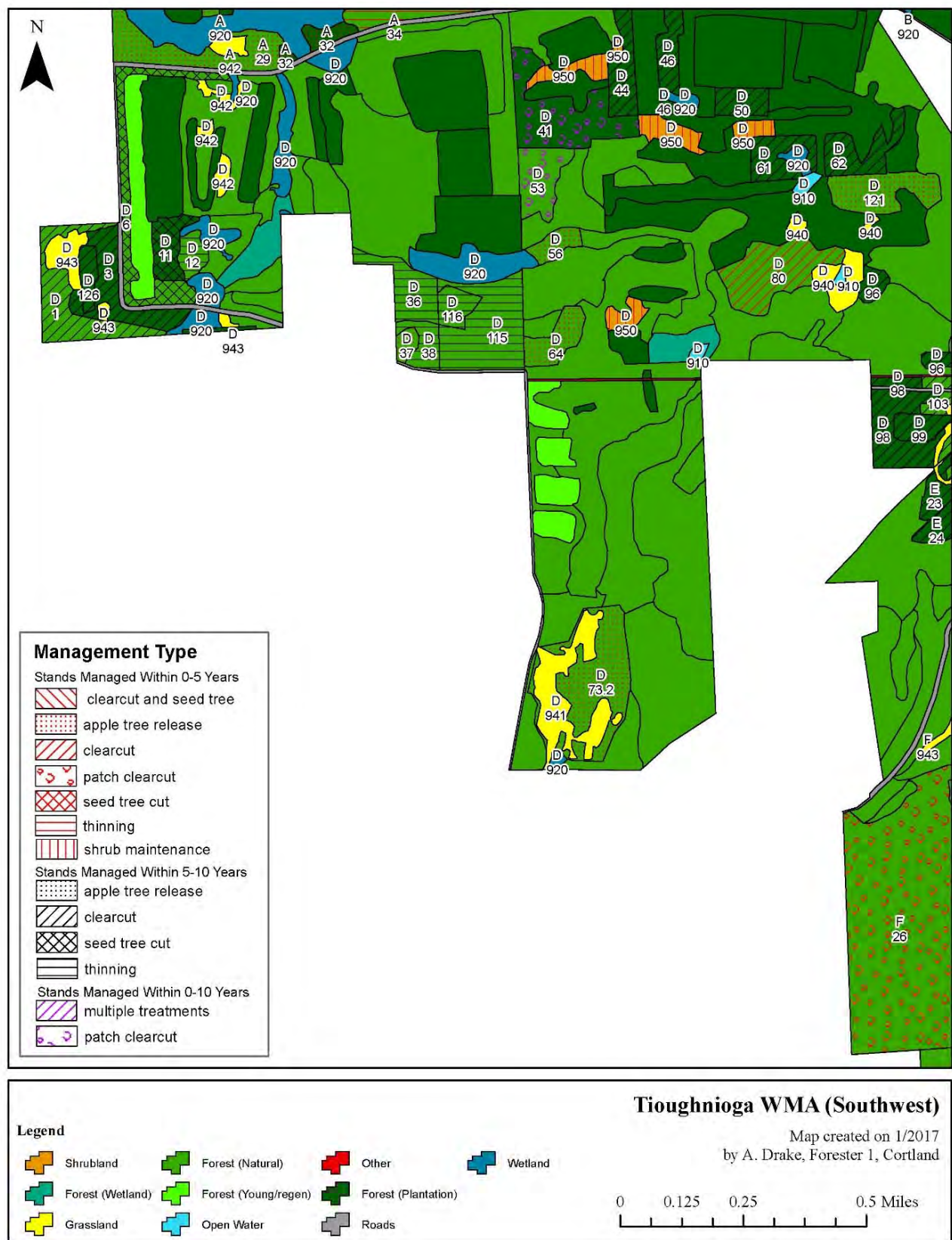


FIGURE 9. Habitat types and locations of proposed management on Tioughnioga WMA (Map 4). Numbers indicate the stand number from habitat inventory.



## IV. APPENDICES

### APPENDIX A: DEFINITIONS

---

The following key words were used in the development of this Habitat Management Plan. Definitions are from The Dictionary of Forestry, Society of American Foresters, J. A. Helms, Editor, unless otherwise noted.

**Best Management Practices:** (BMP) A practice or combination of practices that are determined to be the most effective and practicable means of avoiding negative impacts of habitat management.

**Biodiversity:** The variety and abundance of life forms, processes, functions, and structures of plants, animals, and other living organisms, including the relative complexity of species, communities, gene pools, and ecosystems at multiple spatial scales.

**Clearcut:** A forest regeneration or harvest method that entails the cutting of essentially all trees, producing a fully exposed microclimate for the development of a new age class. Depending on management objectives, a clearcut may or may not have reserve trees left to attain goals other than regeneration.

**Community:** An assemblage of plants and animals interacting with one another, occupying a habitat, and often modifying the habitat; a variable assemblage of plant and animal populations sharing a common environment and occurring repeatedly in the landscape. (NY Natural Heritage Program)

**Crop Tree Release:** The selection and release of desirable trees by removing adjacent competing trees. This thinning technique is meant to increase the health and present value of a stand and also enhance the stand's future value by concentrating growth on the most desirable trees.

**Endangered Species:** Any species listed on the current state or federal endangered species list as being in danger of extinction throughout all or a significant portion of its range.

**Even Age:** A stand of trees composed of a single age class in which the range of tree ages is usually +/- 20% of rotation (see *Rotation*)

**Forb:** Any broad-leaved, herbaceous plant other than those in the Poaceae (Gramineae), Cyperaceae, and Juncaceae families (i.e., not grass-like).

**Forest:** An ecosystem characterized by a dense and extensive tree cover, often consisting of stands varying in characteristics such as species composition, structure, age class, and associated processes, and commonly including meadows, streams, fish, and wildlife.

**Forest Health:** The condition of a forest derived from concerns about such factors as its age, structure, composition, function, vigor, presence of unusual levels of insects or disease, and resilience to disturbance.

**Grassland Focus Area:** Regions of NY that support key, residual populations of grassland birds. There are currently eight focus areas, within which there is a concentrated conservation effort for these species. (A Plan for Conserving Grassland Birds in New York, Audubon NY.)

**Group Selection:** Trees are removed and new age classes are established in small groups.

**Habitat:** A place that provides seasonal or year round food, water, shelter, or other environmental conditions for an organism, community, or population of plants or animals.

**Hardwood:** A broad leaved, flowering tree belonging to the botanical group Angiospermae, such as red maple, yellow birch, American beech, black cherry, etc.

**Impoundment:** A pond caused by a dam across a stream and used for purposes such as water supply, water power, or wildlife habitat. (Edinger et al. 2002. Ecological Communities of New York State, Appendix B)

**Landscape:** A spatial mosaic of several ecosystems, landforms, and plant communities across a defined area irrespective of ownership or other artificial boundaries and repeated in similar form throughout.

**Mast:** The fruit of trees considered as food for wildlife. Hard mast is the fruits or nuts of trees such as oak, beech, walnut, and hickories. Soft mast is the fruits and berries from plants such as dogwood, viburnum, elderberry, huckleberry, hawthorn, grape, raspberry, and blackberry.

**Multiple Use Area:** Lands that were acquired by DEC to provide outdoor recreation and wherever possible the conservation and development of natural resources. As their name suggests, they are to be managed for a broader range of public use. (Public Use of Lands Managed by the Bureau of Wildlife)

**Native:** A plant or animal indigenous to a particular locality.

**Old Growth Forest:** Forest with an abundance of late successional tree species, at least 180 - 200 years of age in a contiguous forested landscape that has evolved and reproduced itself naturally, with the capacity for self-perpetuation, arranged in a stratified forest structure consisting of multiple growth layers throughout the canopy and forest floor, featuring canopy gaps formed by natural disturbances creating an uneven canopy, and a conspicuous absence of multiple stemmed trees. (Adapted from the NYS Strategic Plan for State Forest Management)

**Pole:** A tree of a size between a sapling (1" to 5" diameter at breast height) and a mature tree.

**Regeneration Cut:** A cutting procedure by which a new forest age class is created; the major methods are clearcutting, seed tree, shelterwood, selection, and coppice. The Young Forest Initiative includes these silvicultural treatments: clearcuts, seed tree cuts, and shelterwood cuts. Salvage (following a natural disturbance) will be considered based on the size and scope of the disturbance.

**Rotation:** The period of time, (usually measured in years) between regeneration establishment and final cutting.

**Seed Tree Method:** A forest regeneration or harvest method that entails cutting of all trees except for a small number of widely dispersed trees retained for seed production and to produce a new age class in fully exposed microenvironment.

**Shelterwood Method:** A forest regeneration or harvest method that entails the cutting of most trees, leaving those needed to produce sufficient shade to produce a new age class in a moderated microenvironment.

**Shrubland:** A community dominated by woody plants typically less than ten feet tall with scattered open patches of grasses and forbs that provide floristic diversity. Typically characterized by >50% cover of shrubs and <25% canopy cover of trees. (Adapted from Edinger et al. 2002. Ecological Communities of New York State, Appendix B)

**Softwood:** A coniferous tree belonging to the botanical group Gymnospermae, such as white pine, Eastern hemlock, balsam fir, red spruce, etc.

**Special Management Zone:** A vegetation strip or management zone extending from wetland boundaries, high-water marks on perennial and intermittent streams, vernal pool depression, spring seeps, ponds and lakes, and other land features requiring special consideration. (Adapted from DEC Division of Lands and Forests Management Rules for Establishment of Special Management Zones on State Forests)

**State Rank of Significant Ecological Communities:**

S1 = Typically 5 or fewer occurrences, very few remaining individuals, acres, or miles of stream, or some factor of its biology making it especially vulnerable in New York State.

S2 = Typically 6 to 20 occurrences, few remaining individuals, acres, or miles of stream, or factors demonstrably making it very vulnerable in New York State.

S3 = Typically 21 to 100 occurrences, limited acreage, or miles of stream in New York State.

S4 = Apparently secure in New York State.

S5 = Demonstrably secure in New York State.

SH = Historically known from New York State, but not seen in the past 15 years.

SX = Apparently extirpated from New York State.

SE = Exotic, not native to New York State.

SR = State report only, no verified specimens known from New York State.

SU = Status unknown.

(Edinger et al. 2002. Ecological Communities of New York State, Appendix A)

**Stand:** In forestry, a contiguous group of trees sufficiently uniform in age-class distribution, composition, and structure, and growing on a site of sufficiently uniform quality, to be a distinguishable and manageable unit. In this HMP, the term “stand” is also applied to other habitat types (e.g., grassland, shrubland) to describe an area composed of similar vegetation composition and structure, as delineated during the habitat inventory.

**Stand Prescription:** A planned series of treatments designed to change current stand structure to one that meets management goals. Note: the prescription normally considers ecological, economic, and societal constraints.

**Target Species:** A suite of high priority wildlife species of conservation interest that are being targeted to benefit from management of a particular habitat type.

**Unique Area:** Lands that were acquired by DEC for their special natural beauty, wilderness character, geological, ecological, or historical significance for inclusion in the state nature and historical preserve. The primary purpose of these lands is to protect the feature of significance that led to the land being acquired by the state. (Public Use of Lands Managed by the Bureau of Wildlife)

**Upland:** Sites with well-drained soils that are dry to mesic (never hydric). (Edinger et al. 2002. Ecological Communities of New York State, Appendix B)

**Uneven Age:** A stand with trees of three or more distinct age classes, either intimately mixed or in small groups.

**Wetland:** “Freshwater wetlands means lands and waters of the state as shown on the freshwater wetlands map which contain any or all of the following:

- (a) lands and submerged lands commonly called marshes, swamps, sloughs, bogs, and flats supporting aquatic or semi-aquatic vegetation of the following types: wetland trees, wetland shrubs, emergent vegetation, rooted, floating-leaved vegetation, free-floating vegetation, wet meadow vegetation, bog mat vegetation, and submergent vegetation;
  - (b) lands and submerged lands containing remnants of any vegetation that is not aquatic or semi-aquatic that has died because of wet conditions over a sufficiently long period, provided that such wet conditions do not exceed a maximum seasonal water depth of six feet and provided further that such conditions can be expected to persist indefinitely, barring human intervention;
  - (c) lands and waters substantially enclosed by aquatic or semi-aquatic vegetation as set forth in paragraph (a) or by dead vegetation as set forth in paragraph (b) the regulation of which is necessary to protect and preserve the aquatic and semi-aquatic vegetation as set forth in paragraph (a) or by dead vegetation as set forth in paragraph (b) the regulation of which is necessary to protect and preserve the aquatic and semi-aquatic vegetation; and
  - (d) the waters overlying the areas set forth in (a) and (b) and the lands underlying.”
- (Refer to NYS Environmental Conservation Law, Article 24 § 24-0107 for full definition.)

**Wildlife Management Area:** Lands that were acquired by DEC primarily for the production and use of wildlife, including hunting and trapping. These areas provide and protect wildlife habitats that are particularly significant in

their capacity to harbor rare, threatened or endangered species, host unusual concentrations of one or more wildlife species, provide an important resting and feeding area for migratory birds, provide important nesting or breeding area for one or more species of wildlife, or provide significant value for wildlife or human enjoyment of wildlife. (Public Use of Lands Managed by the Bureau of Wildlife)

***Young Forest:*** Forests that result from a regeneration cut, typically having a dense understory where tree seedlings, saplings, woody vines, shrubs, and herbaceous vegetation grow together. Young forests are typically 0-10 years old. (Adapted from [www.youngforest.org](http://www.youngforest.org)). It is acknowledged that “young forests” will differ in their character in different ecological areas of the state and that 0-10 years is a continuum into more mature forest types. (Refer to: A DEC Strategic Plan for Implementing the Young Forest Initiative on Wildlife Management Areas 2015-2020)

## APPENDIX B. STATEMENT OF CONFORMITY WITH SEQRA

---

Habitat Management Plans will be in compliance with the 1979 *Programmatic Environmental Impact Statement on Habitat Management Activities of the Department of Environmental Conservation; Division of Fish and Wildlife* by following the criteria for site specific assessments included in this Programmatic Environmental Impact Statement (EIS) and by discussing further in Appendix B, Statement of Conformity with the State Environmental Quality Review Act (SEQRA). Appendix B will be included in each plan, thereby satisfying overall compliance with 6 NYCRR Part 617, the State Environmental Quality Review. If any of these criteria are exceeded an additional site specific environmental review will be required.

Most activities recommended in this HMP are a continuation of habitat management that DEC routinely conducts under the Programmatic EIS. Beginning in 2015, DEC's Young Forest Initiative (YFI) will considerably increase forest management on Wildlife Management Areas (WMA); YFI's conformity with SEQRA is specifically addressed below. The overarching goal of the YFI is to restore and maintain young forest habitat on WMAs in order to address the declining amount of young forest habitat in the state and provide habitat for key species of conservation interest, including both at-risk and game species. The habitat management activities to be carried out under the YFI are in compliance with the above referenced document and these management activities:

- Will not adversely affect threatened or endangered plants or animals or their habitat.
  - Careful review of the NY Natural Heritage Program's "Natural Heritage Element Occurrence" database in conjunction with a field survey when necessary prior to management activities taking place allows field staff to assess the presence or absence of threatened and endangered species. Appropriate actions will be taken if a threatened or endangered plant or animal is encountered in the project area including, but not limited to: establishing adequate buffer zones around known occurrences, moving the project area, or aborting the project altogether.
- Will not induce or accelerate significant change in land use.
  - The forestland affected by the YFI will be regenerated and remain forested land, therefore no land use change will take place.
- Will not induce significant change in ambient air, soil, or water quality.
  - All projects carried out under the YFI will protect air, soil and water quality through careful project planning, use of appropriate NYS Best Management Practices for Water Quality, and establishment of Special Management Zones around sensitive land and water features requiring special consideration.
- Will not conflict with established plans or policies of other state or federal agencies.
  - YFI projects will follow established plans or policies of other state and federal agencies. Additionally, all YFI projects will be in compliance with all relevant US Fish and Wildlife Service rules and regulations.
- Will not induce significant change in public attraction or use.
  - The WMA program is part of a long term effort to establish permanent access to lands in New York State for the protection and promotion of its fish and wildlife resources. Projects carried out under the YFI will continue to protect, promote and maintain public access to WMAs and their wildlife resources.
- Will not significantly deviate from effects of natural processes which formed or maintain area.
  - Habitat management projects under the YFI will be carried out primarily through even-aged forest management. Even-aged silvicultural systems are designed to mimic natural disturbances, such as flooding, wildfire, insect and disease outbreaks and storm damage often found in nature.
- Will not result in areas of significantly different character or ecological processes.
  - The even-aged silvicultural techniques that will be employed for habitat management projects under the YFI intentionally result in areas of different character and ecological processes. However, they are not considered significant as they are ephemeral or transitional and will not permanently alter the landscape.
- Will not affect important known historical or archeological sites.
  - Each YFI project will be reviewed by DEC's State Historic Preservation Officer (SHPO) as well as the Office of Parks, Recreation and Historic Preservation (OPRHP) to determine whether



project sites may potentially affect any historical or archeological sites. In addition, thorough field review prior to management activities taking place allows field staff to assess the presence or absence of any apparent historical or archeological sites that may not be found during the review process. Should known important historical or archeological sites present themselves necessary actions will be taken to protect these resources under the direction of DEC's SHPO and the OPRHP Archaeology Unit staff.

- Will not involve the application of herbicides, pesticides or other such chemicals.
  - YFI projects may involve the judicious use of pesticides which may be necessary to control invasive species, to protect rare and endangered plants from competition, or to control vegetation interfering with forest regeneration. If projects do require the use of herbicides or pesticides an additional site-specific environmental review will be required.
- Will not stimulate significant public controversy.
  - It is not anticipated that YFI projects will stimulate significant public controversy. A significant amount of public outreach and notification will be conducted on an on-going basis as well as prior to projects being implemented on the ground including, but not limited to: public information sessions regarding the Habitat Management Plans for each WMA, signage installation at project sites informing the public of the scope and purpose of the project, establishment of one demonstration area in each region to showcase YFI management techniques to the public, periodic informational articles published in local media outlets and the development of a public YFI website. The YFI has one full time position dedicated to facilitating the program's public outreach and communication efforts.

## APPENDIX C: FOREST MANAGEMENT PRESCRIPTIONS

---

### PREScription FOR WILDLIFE MANAGEMENT AREA TIMBER HARVEST

**Region:**              **Wildlife Management Area:**      **Stand number:**      **Stand acreage:**

**Species composition:**

**Basal area:**                              **Trees per acre:**                              **Mean stand diameter:**

**Stand inventory or analysis date:**

**Regeneration data:**

**Natural Heritage Element Occurrence layer review:**

**SMZ layer review:**

**Retention data:**

**Soil types and drainage:**

**Interfering vegetation:**

**Acres to be treated:**                              **Target basal area:**

**Technical guidance/stocking guide:**

**Treatment purpose:**

**Management Objective: Even aged or Uneven Aged**

**-If even aged, specify treatment (i.e. shelterwood, seed tree, clearcut)**

**Clearcut acreage and configuration: (if applicable)**

**Natural Heritage /MHDB considerations and mitigation: (if applicable)**

**Retention considerations and adjustments:**

**Treatment descriptions:**

**Name and Title of Preparer:**

---

**Central Office Lands and Forests Staff**

**Date**

---

**Regional Wildlife Manager**

**Date**

## **PRESCRIPTION NOTES**

***Species Composition:*** At a minimum, the three most common species found in the overstory should be included, assuming at least three species comprise the stand. Species that individually constitute less than 5% of the stand may be lumped together as “Other” or “Miscellaneous.” For instance, if beech, hemlock and yellow birch each make up 3% of the stand, they may be lumped together as “Other – 9%.”

***Natural Heritage Element Occurrence layer review:*** List those species that the Natural Heritage Element Occurrence (EO) data layer indicates are or were known to be present in the stand, or could be affected by treatments to the stand. For instance, if a rare fish was indicated in a water body that is a short distance downstream of a creek that flows through the stand, it should be listed in the prescription.

***SMZ layer review:*** The SMZ data layer includes Special Management Zones around all streams and wetlands, as well as vernal pools, spring seeps and recreation areas that staff have mapped and digitized. If any of these features are mapped incorrectly or are missing from current data layers, staff can correct their locations by editing their office layers.

***Retention data:*** Include numbers of existing snags, cavity trees, Coarse Woody Material, Fine Woody Material, and legacy trees. Ocular estimates are acceptable.

***Soil types and drainage:*** Specifically named soil types are useful, but not necessarily required. “Flat, sandy, well-drained hilltop” or “Steep, gravelly, moderately well-drained mid-slope” may be just as useful as “Hershisier-Koufax Sandy Silt Loam” in describing the soil conditions as they relate to management decisions. The important point is to note those characteristics that may limit equipment operation or establishment of regeneration. Soil type data is available for some counties on the Data Selector.

***Interfering vegetation:*** Indicate the existing amount of interfering vegetation such as beech, striped maple, fern, etc. This may be quantified using mil-acre plots or by ocular estimate.

***Technical guidance used:*** This may include stocking guides, articles found in technical journals, textbooks or other silviculture-related publications. Other sources of guidance may be acceptable as well.

***Treatment purpose:*** As used here, “treatment purpose” and “management objective” (see below) are two different things. Also, “treatment purpose” is not what is to be done (i.e., “reduce basal area by 25%” or “remove every third row”), but rather is an explanation of why it is being done (i.e., “stimulate regeneration and increase growth of residual stand” or “regenerate current stand and convert to young forest”).

***Management objective:*** As used here, the term “management objective” is somewhat general. At a minimum, the prescription should indicate the desired future age structure and stand type. An entry as general as “Even aged hardwood” is acceptable, but regional staff may be more specific if they so choose. The management objective for a stand may be specified in the Habitat Management Plan (HMP) for the Wildlife Management Area in question. If the existing HMP does not specify the management objective regional staff should choose the management objective when the prescription is written.

***Clearcut acreage and configuration:*** If the harvest involves one single clearcut, indicate the total contiguous area, in acres. If the harvest comprises more than one clearcut, indicate the total combined area of clearcuts, as well as the area of the largest clearcut.

***Natural Heritage/MHDB considerations:*** Indicate what measures will be taken to protect those elements or features that were found in the review of the Natural Heritage Element Occurrence and Special Management Zone (not applicable yet) layers.

***Retention considerations:*** Indicate whether or not existing levels meet the standards set forth in the Division’s policy on Retention on State Forests, or whether they are expected to do so as a result of the proposed treatment. Also indicate if or how the treatment was adjusted in order to improve compliance with the policy standards.

***Treatment description:*** The intended treatment should be clearly described. The amount of information necessary to accomplish this will vary greatly. For instance, in a row thinning of a pole timber sized plantation that had no SMZs or other special features, it may be sufficient to simply indicate “Remove two out of every six rows, taking two adjacent rows and leaving four rows between successive pairs being removed.” An intermediate thinning in a sawtimber sized hardwood stand with a recreational trail, two streams and a known occurrence of an endangered plant community would require significantly more detail. One rule of thumb that could be used is to describe the treatment so that a qualified forestry professional could use it to assist in marking the harvest.

Additionally, since we are focused on creating young forests you should also address the presence/absence of advanced regeneration. If you are planning on clearcutting without advanced regeneration, address how you are going to mitigate that. For example, “This aspen stand will be clearcut and it is anticipated that future regeneration will be established through aspen root sprouting”. Or, “This stand will be clearcut and replanted with Norway spruce to establish conifer cover.”

Furthermore, if you are planning on conducting a shelterwood or seed tree cut, please indicate when you are planning on returning to the stand to conduct the final harvest (overstory removal).

## APPENDIX D: AMENDMENTS

---

Any substantive changes to the habitat management described in this plan will be amended to the plan annually or as needed. Such changes may include: land acquisition, unforeseen natural disturbance, or any other change that alters the need for or the scope, method, or timing of management.

### **FY 17-18 (4/1/17 - 3/31/18)**

**Access and Public Use Plan for  
Tioughnioga Wildlife Management Area  
2021 – 2026**



Division of Fish and Wildlife  
Bureau of Wildlife

1285 Fisher Avenue  
Cortland, NY 13045

December 2020




**Department of  
Environmental  
Conservation**

Prepared by:

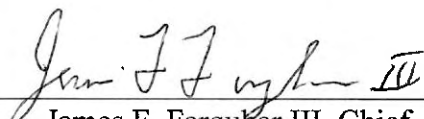
Tom Cunningham, Fish & Wildlife Technician II  
Mike Putnam, Wildlife Biologist  
*Land Management & Habitat Conservation Team*

Andrew Drake, Forester  
Adam Perry, Wildlife Biologist  
Adam Robedee, Forest Technician II  
Tim Yeatts, Forest Technician  
*Young Forest Initiative*


Reviewed and approved by:

  
Steve Joule, Regional Wildlife Manager  
Bureau of Wildlife

December 8, 2020  
Date

  
James F. Farquhar III, Chief  
Bureau of Wildlife

4/12/21  
Date

  
Anthony M. Wilkinson, Director  
Division of Fish and Wildlife

4/12/21  
Date



Financial support for development of this plan was provided by the Federal Aid in Wildlife and Sport Fish Restoration Program and non-federal funds administered by the New York State Department of Environmental Conservation including: Environmental Protection Fund, Conservation Fund, and Habitat & Access Stamp.



## TABLE OF CONTENTS

---

<i>SUMMARY</i> .....	4
<i>I. BACKGROUND AND INTRODUCTION</i> .....	4
Purpose of Access and Public Use Plans .....	4
Background.....	4
Scope and Intent .....	5
Compliance with State Environmental Quality Review.....	5
WMA Regulations .....	5
<i>II. RECREATIONAL RESOURCES</i> .....	6
Points of Access.....	6
Connectivity to Other Recreation Areas .....	6
WMA Features.....	7
Maintaining and Improving WMA Features .....	8
Parking Areas .....	8
Roads .....	8
Trails.....	9
Boat Launches and Fishing Access .....	9
Observation/Hunting Blinds, Towers, and Platforms.....	10
Buildings and Other Permanent Structures .....	10
Managing Habitat to Provide Recreational Opportunities.....	11
<i>III. PUBLIC USE ACTIVITIES</i> .....	11
Recreation on WMAs .....	11
Recreation on Tioughnioga WMA .....	12
Primary Activities.....	12
Hunting.....	12
Trapping .....	13
Wildlife observation/bird watching.....	13
Fishing.....	14
Secondary Activities.....	14
Hiking.....	14
Bicycling .....	15
Cross country (Nordic) skiing and snowshoeing .....	15
Restricted Activities .....	15
Accessible Recreation .....	16
Management Challenges.....	17
Permits and User Agreements .....	18
Temporary Revocable Permits .....	18
Volunteer Stewardship Agreements .....	19

<i>IV. MANAGEMENT SUMMARY .....</i>	<i>20</i>
<i>V. FIGURES .....</i>	<i>21</i>
<i>VI. APPENDICES .....</i>	<i>24</i>
Appendix A. Summary of Public Comments and Responses.....	24
Summary of Changes Made to the Plan .....	26
Appendix B. Application of the Americans with Disabilities Act .....	27

## **LIST OF FIGURES**

---

FIGURE 1. Connectivity to other public lands and recreation areas. ....	21
FIGURE 2. Location of existing and proposed access features at Tioughnioga WMA.....	22
FIGURE 3. Roads and trails on Tioughnioga WMA. ....	23

## ***SUMMARY***

Tioughnioga Wildlife Management Area (WMA) provides public access for a number of important outdoor activities, with the most common uses being both small and big game hunting. Tioughnioga is well known by upland bird hunters for providing the flush of beating wings that they so covet in the autumn woods. At the same time, white-tailed deer hunters enjoy pursuing their quarry in the many mature hardwood stands, creek bottoms, and small woodland clearings that these wary animals call home on the WMA. This property is also very popular with birders seeking to see and/or hear the many species of birds that are present, some of which are becoming increasingly hard to find elsewhere in NY (grasshopper sparrow, Canada warbler, etc.). Some other common recreational activities enjoyed on Tioughnioga WMA are trapping, fishing, and hiking, with the latter taking place on sections of both the North Country Link Trail and the Finger Lakes Trail. Moving forward, New York State Department of Environmental Conservation (DEC) will continue to promote and improve public access for wildlife-dependent activities on this unique WMA.

Management objectives for public use and access on Tioughnioga WMA include:

- Continue to maintain all existing access infrastructure (parking areas, kiosks, DEC-owned roads, etc.).
- Construct additional infrastructure items as needed to facilitate primary wildlife-dependent recreation (parking areas, pull-offs, kiosks, etc.).
- Specifically concentrate on creating additional early successional and grassland habitat with the intention to improve access for upland bird hunters, big game hunters, trappers, and bird watchers.
- Design and construct an accessible observation tower for bird watching/wildlife viewing, including an accessible parking area and trail to the tower.
- Continue to allow the existence and maintenance of the North Country Link Trail and the Finger Lakes Trail.

## ***I. BACKGROUND AND INTRODUCTION***

### **PURPOSE OF ACCESS AND PUBLIC USE PLANS**

---

#### **BACKGROUND**

Providing public access to lands owned by DEC is an integral part of state land management. DEC Division of Fish and Wildlife's (DFW) Bureau of Wildlife (BOW) oversees WMAs, Multiple Use Areas (MUA), Unique Areas, and other properties comprising the WMA system. The Bureau strives to provide safe, convenient, and ecologically-sound public access to these areas.

The priority public use activity on WMAs is wildlife-dependent recreation such as hunting, trapping, fishing, and wildlife observation. Other public use activities may be appropriate if DFW determines they are compatible with both wildlife conservation and the primary public use activities. Guidance on the use and purpose of WMAs and a list of allowable activities is provided in *Public Use of Wildlife Management Areas*.<sup>1</sup>

## **SCOPE AND INTENT**

This Access and Public Use Plan (APUP) complements the Habitat Management Plan (HMP) for Tioughnioga WMA and addresses management objectives for wildlife-dependent recreation, access features, and facility development and maintenance. In conjunction with WMA regulations, APUPs serve as the overarching guidance for providing access to wildlife lands and determining public use activities appropriate for each area. APUPs draw from and build upon other management plans that may exist for the area, including Unit Management Plans (UMP), previous management planning documents, and feedback received during a public comment period.

Primary purposes of this plan:

- To foster compatible wildlife-dependent recreation and wildlife conservation priorities.
- To identify public use activities and access features, highlighting exceptional opportunities specific to the WMA.
- To describe current management challenges and discuss potential solutions.
- To prioritize necessary improvements and proposed new features.
- To establish a maintenance schedule for existing facilities and features.

## **COMPLIANCE WITH STATE ENVIRONMENTAL QUALITY REVIEW**

Activities described in this plan are included in the 1979 *Programmatic Environmental Impact Statement on Public Use Development Activities of the DEC Division of Fish and Wildlife*,<sup>2</sup> which addressed compliance with the State Environmental Quality Review Act, 6 NYCRR Part 617. All proposed management also requires compliance with the Endangered Species Act, National Environmental Policy Act, the State Historic Preservation Act, Executive Order 13175 *Consultation and Coordination with Indian Tribal Governments*, and CP-42 *Contact, Cooperation, and Consultation with Indian Nations* prior to implementation.

## **WMA REGULATIONS**

---

NY Codes, Rules and Regulations, Title 6, Chapter 1, Subchapter G, Part 51: Public Use of State WMAs (“Part 51”) lists regulations for public use of WMAs. Part 51 addresses restricted and prohibited uses of WMAs in order to prevent disturbance to wildlife and interference with wildlife-dependent recreation.<sup>3</sup> Part 51 is currently in the process of being revised to include necessary changes that will keep up with new or evolving public uses, updated laws, and current

---

<sup>1</sup> Available online at <http://www.dec.ny.gov/outdoor/7768.html>.

<sup>2</sup> Available online at [https://www.dec.ny.gov/docs/wildlife\\_pdf/eispublic.pdf](https://www.dec.ny.gov/docs/wildlife_pdf/eispublic.pdf).

<sup>3</sup> Additional information is available online at <http://www.dec.ny.gov/regulations/regulations.html>.

use concerns on our New York State WMAs. Some uses listed in this document as “prohibited” or “not allowed”, may require these changes to Part 51 to be signed into regulation before being considered illegal on a WMA. Those restrictions of uses requiring revisions to the current Part 51 are still being listed in this document due to the fact that this plan is aimed at describing the current and future conditions of public use on this WMA. It is anticipated with reasonable certainty that the revisions to Part 51 will be signed into regulation sometime during the life of this document.

## ***II. RECREATIONAL RESOURCES***

### **POINTS OF ACCESS**

---

Tioughnioga WMA is accessible from a number of different roadways, many of which are open year-round. From the east/west, users can enter the property using Madison County Route 52 (Damon Rd) and Madison County Route 60 (Dugway Rd). Access to the southernmost portions of Tioughnioga is available on Peterson Hollow Rd, via County Route 60 (Dugway Rd). Accessing the northeastern section of the WMA is possible using Tinsley Hill Rd, via County Route 52 (Damon Rd). Finally, access to the northwestern section of the property is available by taking either Irish Hill Rd or Holmes Rd to this area. For more detailed driving directions and a map of WMA roads, see Figure 1 of the preceding Tioughnioga Habitat Management Plan (page 39), or go to <https://www.dec.ny.gov/outdoor/69633.html>.

### **CONNECTIVITY TO OTHER RECREATION AREAS**

---

Tioughnioga WMA borders two other public properties: Tuscarora Nature Park (82 acres) and Dugway County Forest (195 acres). Both parcels allow access for recreational activities similar to those allowed on the WMA. Tuscarora is owned by the Town of Nelson, and Madison County is responsible for managing the Dugway Forest. The nature park is easily accessed along the north side of Tinsley Hill Rd, with the county forest being accessible from the south on Dugway Rd, or the former AT&T right-of-way to the north.

There are numerous other areas of public land located in the vicinity of the WMA. These lands include: Nelson Swamp Unique Area (831 acres), Stoney Pond State Forest (1,469 acres), DeRuyter State Forest (972 acres), Morrow Mountain State Forest (1,290 acres), and Three Springs State Forest (797 acres).<sup>4</sup>

Portions of the North Country (Link) Trail<sup>5</sup> and the Finger Lakes Trail<sup>6</sup> run through Tioughnioga WMA. These sections of trail connect to a system that runs all the way from North Dakota to Vermont, and due to this connection these trails have been permitted on this WMA. These trails

---

<sup>4</sup> Information available at <https://www.dec.ny.gov/outdoor/7792.html>.

<sup>5</sup> Information available at <https://northcountrytrail.org/>.

<sup>6</sup> Information available at <https://fingerlakestrail.org/>.

are marked with paint blazes or small plastic trail markers where they wind their way through the property.

Snowmobile connector trails S57C and C5C also travel through Tioughnioga, facilitating access to main corridor trails located on either side of WMA property. For a more detailed map of the surrounding public lands and connective trails please see Figure 1 towards the end of this document.

## WMA FEATURES

All structures, roads, trails, and other features are documented to track existing conditions and identify future management actions to maintain, repair, or improve public use and access. Table 1 summarizes the existing and proposed features on Tioughnioga WMA. In addition, this property includes a large managed grassland area; which as it is further developed, will have its own unique access considerations.

Table 1. Summary of current and desired public use features on Tioughnioga WMA. Features listed here are those that are available to the public.

Category	Feature	Current Amount (as of 2019)	Proposed Changes
Parking	Vehicle parking lot	9	Increase (as needed)
Roads	WMA road (unpaved)	1.3 miles	Maintain
	Administrative road (controlled access)	5.1 miles	Maintain
	Gates	12	Increase (as needed)
Trails	Hiking trail	6.8 miles	No change
	Snowmobile trail	3.2 miles	No change
Boat launch & fishing access	Launches/platforms/docks	0	No change
Waterbodies	Man-made impoundments	5	No change
	Ponds/open water wetlands	16	No change
	Vernal pools	8	Increase to 10
Observation structures	Wildlife observation tower	0	Increase to 1
Structures and facilities	Building or shed	2	Decrease to 0
	Informational kiosks	4	Increase to 7
Accessible features	Accessible parking area, trail, and observation tower	0	Increase to 1

## MAINTAINING AND IMPROVING WMA FEATURES

---

DEC will continue to maintain and improve public use of and access to WMAs in order to provide the following benefits for WMA visitors:

- Provide opportunities for wildlife-dependent recreation that are compatible with wildlife habitat management practices and species management considerations.
- Educate and inform WMA visitors about wildlife and habitat, DEC programs, safety and regulations, recreational activities, and other information pertinent to the WMA.
- Provide and improve inclusivity and usability with accessible facilities. (i.e., accessibility for people of all abilities)
- Maintain clean and safe facilities.

Each year, BOW's Land Management and Habitat Conservation Team develops a work plan specifying maintenance and improvements to WMAs that will enhance access and use of the areas. Implementation of the management recommendations proposed in this plan is dependent upon availability of staff and funding. Locations of features that will be installed, improved, replaced, or removed are shown in Figure 2.

### PARKING AREAS



**Current Conditions:** Currently Tioughnioga has nine gravel parking areas that are in good condition. Most of the WMA roads have various parking areas, pull-offs, and wide shoulder areas, allowing WMA users to park in almost any section. A lot of the parking areas are located to provide access to popular hunting areas, trailheads, or water bodies on the WMA. Parking areas are maintained through mowing around the edges every other year.

**Actions:** The following actions, listed in order of priority, are proposed during the timeframe of this plan:

- Maintain existing parking areas through periodic mowing and adding gravel when needed. Snow plowing of heavily used parking areas will also be considered.
- Add additional parking areas and pull-offs where they are identified as a need for primary wildlife uses.
- Create an accessible parking area for the future observation tower on Tinsley Hill Rd.

### ROADS

**Current Conditions:** As mentioned earlier in this document, Tioughnioga contains 1.3 miles of public roadways and 5.1 miles of DEC administrative roads (controlled access). At this time, all roads owned and managed by DEC on this property are in good condition. Administrative roads are maintained in order to provide DEC with access for timber management activities, as well as providing improved foot access to WMA users to



The former AT&T right-of-way, now a DEC administrative road.

Photo: DEC



various areas on the property. The sides of these roads are mowed every other year to keep vegetation from crowding the sides, and they are graded or re-surfaced periodically as time and workload allows. There are twelve yellow gates located on the property that restrict access to sensitive areas or seasonally close certain roads due to snow or wet conditions. These gates are maintained through painting usually every four to six years. There are numerous small culvert pipes located on DEC roadways, which are being cleaned out or replaced as needed.

**Actions:** The following actions, listed in order of priority, are proposed during the timeframe of this plan:

- Maintain current mileage of DEC-owned roadways through shoulder mowing, ditching, and re-surfacing when necessary.
- Maintain existing gates and culverts through routine maintenance as needed.

## **TRAILS**



**Current Conditions:** The Finger Lakes/North Country Trail and the Link Trail account for all the hiking trails currently present on the WMA, with the different sections totaling 6.8 miles altogether. These trails are currently maintained and marked by volunteers with local trail chapters operating under a yearly Temporary Revocable Permit (TRP; see page 18). The trails are primarily used by hikers and bird watchers, but they are sometimes utilized by hunters to access some areas of the property. There are no plans to further expand the hiking trails present on Tioughnioga. Permanent or temporary re-routes of these trail systems may need to be developed based on ongoing habitat management activities on the WMA.

Snowmobiles are currently allowed on 3.2 miles of trails that pass through the WMA. The Snow Valley Riders Trail Club is responsible for installing signage and grooming of connector trails C5C and S57C. Operation of snowmobiles on the WMA is allowed under a yearly TRP, with the open snowmobiling season being from the day after the Southern Zone muzzle-loading deer season ends to April 15 (as snow conditions permit). DEC maintains the right to close trails due to logging operations or the presence of sensitive wildlife species at any time. There are no planned expansions of snowmobiling trails on Tioughnioga WMA. Figure 1 shows the locations of all snowmobile trails on and surrounding this property.

**Actions:** The following actions, listed in order of priority, are proposed during the timeframe of this plan:

- Create an Americans with Disabilities Act (ADA; see page 16) compliant trail on Tinsley Hill Rd connecting the access features (parking area and observation tower).
- Continue to keep an open line of communication with the trail groups should a temporary or permanent re-route or closure of certain sections be necessary.
- Determine an alternate trail route for the Link Trail west of Peterson Hollow Rd, as a planned timber harvest and field expansion changes the route of this trail.

## **BOAT LAUNCHES AND FISHING ACCESS**



**Current Conditions:** There are currently no fishing or boating access features located on Tioughnioga WMA. Due to the limited size of waterbodies located on the WMA and the generally limited fishing opportunities present, there are no plans to create any access features for these activities at this time.

### **OBSERVATION/HUNTING BLINDS, TOWERS, AND PLATFORMS**



**Current Conditions:** Currently there are no blinds, observation towers, or other structures that facilitate wildlife viewing, hunting, or other wildlife-dependent recreation located on this WMA.

**Actions:** The following actions, listed in order of priority, are proposed during the timeframe of this plan:

- Install an accessible wildlife observation tower, complete with the accessible parking area and trail to the tower. This feature will be located on Tinsley Hill Rd in the grassland restoration area, specifically near the existing gate on the south side of the roadway. This feature will provide access for wildlife viewing and bird watching, especially for grassland dependent species. It will be situated in such a way that adjacent private residences will not be able to be easily observed.

### **BUILDINGS AND OTHER PERMANENT STRUCTURES**



**Current Conditions:** Tioughnioga WMA currently contains only two buildings: a barn and a house located on a parcel DEC recently acquired on Tinsley Hill Rd. Due to the overall poor condition of the house and no need for storage space in the barn, DEC will be removing these structures. This will eliminate potential hazards associated with these structures and eliminate costs associated with maintaining both buildings. There are also four informational kiosks found at various locations on the WMA.

**Actions:** The following actions, listed in order of priority, are proposed during the timeframe of this plan:

- Remove the home and barn located on Tinsley Hill Rd. This will include a full hazardous materials assessment (and abatement if necessary) before anything is torn down and removed.
- Install three new informational kiosks.
- Maintain all kiosks with periodic maintenance as needed.



An informational kiosk on Tioughnioga WMA.

Photo: Tom Cunningham, DEC

## MANAGING HABITAT TO PROVIDE RECREATIONAL OPPORTUNITIES

---

There are several habitat management projects specifically designed to improve public access for wildlife recreation. Please refer to the HMP for a detailed habitat management discussion. Currently the WMA contains a proportionally small amount of early successional habitat, with only around 3% of the acreage in either young forest or shrubland. DEC intends to create over 500 additional acres of this habitat type on the WMA, specifically aimed at providing improved habitat for upland game birds, big game, furbearers, and many species of songbirds. This habitat will be created and maintained using a combination of commercial timber cuts and non-commercial means, the idea being to have a mixture of all different age classes of young forest (0-5 years, 5-10 years, 10+ years). This form of habitat management is directly designed to enhance public access opportunities for hunting, trapping, and bird watching.

A grassland project located on Tinsley Hill Rd is another effort by DEC to improve recreation opportunities on Tioughnioga. Whether for bird watching or pheasant hunting, enhancements to this section of the WMA will provide several user groups with an improved access feature. Currently this area contains 47 acres of contiguous fields, with a mixture of cool-season and warm-season grasses making up the bulk of the existing vegetative cover. Through a 50+ acre clearcut and stump removal project and the recent acquisition of an adjacent parcel of private land, the goal is to end up with a managed grassland of around 125 acres. DEC plans to maintain this habitat through rotational mowing, prescribed fire, and when necessary, by planting grassland vegetation using agricultural equipment.

The following actions, listed in order of priority, are proposed during the timeframe of this plan:

- HMP forest prescriptions such as those described in stands A1, A17, and B22 are the type of actions that will be used to accomplish the increased habitat for primary public uses (see Table 4 starting on page 14 of the HMP for more information on all planned cuts).
- Remove stumps and logging debris from a ~55acre clearcut for bird watching and small game hunting (currently underway).
- Plant ~55 acre cleared area with a native warm-season grass mixture.
- Develop plans and build an accessible observation tower, complete with an accessible parking area and trail to the tower.
- Develop a map and schedule for stocking pheasants on Tioughnioga WMA when habitat conditions become suitable for this species.

## III. PUBLIC USE ACTIVITIES

### RECREATION ON WMAS

---

WMAs are unique among other state lands because they are managed for wildlife conservation and wildlife-dependent recreation. DEC adheres to a set of broad goals based on statutory, regulatory, and policy guidance as a basis to determine compatibility of public uses. Briefly, the

primary goals are: (1) providing and enhancing wildlife habitat, and (2) providing and enhancing opportunities for wildlife-dependent recreation. Secondary goals include: (3) fostering understanding and appreciation of wildlife and their habitats, and (4) allowing non-wildlife-dependent recreation when it is compatible with the primary goals. DEC carefully considers public use activities and determines whether they are compatible with these goals and the management objectives specific to each WMA. Some activities may be restricted to protect sensitive wildlife or habitats in specific areas or during certain times of year, or to reduce conflicts between user groups. Some activities may be allowed only under certain conditions or by permit. Other activities are not allowed on WMAs because they conflict with the purposes and management of WMAs. Activities that are allowed, prohibited, or may require a permit are discussed in *Public Use of Wildlife Management Areas*.<sup>7</sup>

## RECREATION ON TIOUGHNIOGA WMA

---

### PRIMARY ACTIVITIES

Primary activities include wildlife-dependent recreation that is compatible with the primary goals and purposes of WMAs. Hunting, trapping, wildlife watching, wildlife/nature photography, and fishing are the primary uses of Tioughnioga WMA. All statewide hunting, trapping, and fishing regulations apply.<sup>8</sup>



**Hunting:** Located in Wildlife Management Unit (WMU) 7M, Tioughnioga provides excellent hunting for several popular game species, most notably ruffed grouse and American woodcock. Upland bird hunting is one of the more popular types of hunting that takes place on this WMA, mainly due to the abundant suitable habitat for these birds. The property contains many areas of wild apples, hawthorn, aspen, dogwood and viburnum shrubs, and other mast-producing plants. Couple this abundant food with thick understory cover and younger age class timber in spots, and it adds up to a grouse and woodcock hunter's paradise. The HMP calls for enhancing this specific type of hunting, with many forest stand treatments specifically designed for upland game bird species. Patch clearcuts, seed tree cuts, thinning, and apple/aspen releases will all be used to further improve habitat conditions for these birds. The planned management actions will be located near the many roads and parking areas dotted across the WMA, providing additional opportunities for sportsmen and women. Refer to the HMP for more specific information on when and where forest stand treatments are planned to occur.

White-tailed deer hunting is also popular with users of this WMA. The same type of timber management actions that will benefit upland game birds also provide deer with improved habitat conditions. Opening the forest canopy stimulates thick and vigorous plant regeneration, adding browse and cover to a deer's home range. Tioughnioga provides an environment for just about any type of deer hunting. While many productive hunting areas are located within easy walking distance of a road, there are other large sections available to hunters looking for more of a "big woods" type hunt.

---

<sup>7</sup> Available online at <http://www.dec.ny.gov/outdoor/7768.html>.

<sup>8</sup> Available online at <http://www.dec.ny.gov/regs/2494.html>.

Other opportunities present on Tioughnioga include: squirrel and rabbit hunting, turkey hunting, predator hunting (coyote, fox, raccoon), and to a lesser degree, waterfowl hunting. Squirrels can be found in the widespread stands of hardwood mast-producing trees found on this property, with oaks and beech being common throughout. Cottontail rabbits are often seen in the many stands of overgrown wild apple trees, thick brushy field edges, and regenerating young forest cuts throughout the property. The wild turkey hunting can be fantastic, as this WMA provides some excellent areas for nesting and brood rearing cover for hens. Hunters may find themselves chasing birds on open hardwood ridges, small forest openings, or some of the bigger fields found on some areas of the property. Most of the timber management described in the HMP will provide improved habitat and cover essential to the life functions of these small game species. Access for these various forms of small game hunting is made very easy by the network of public, administrative, and other roadways located on Tioughnioga WMA. Although present on a limited basis, waterfowl are found each fall on some of the ponds and beaver wetland complexes located on Tioughnioga. Species most commonly seen are wood ducks, hooded mergansers, Canada geese, and mallards. It should also be noted that with the expected continued expansion and increase in black bear numbers in Madison County, opportunities for bear hunting on the WMA will also increase over time. In addition, the planned habitat management actions and access features will also lend themselves to increased black bear habitat on Tioughnioga.

Current habitat on the WMA is not suitable for pheasants. In the future, DEC will evaluate the possibility of releasing ring-necked pheasants on the grasslands of the WMA located along Tinsley Hill Rd. With the planned expansion and enhancement of grassland habitat in the fields present there already, it may eventually provide suitable habitat for pheasants. If this indeed turns out to be the case, this will be an excellent opportunity to provide public access to pheasant hunters.



**Trapping:** Many species of furbearers can be found on this WMA including: beaver, muskrat, mink, fisher, weasel, red and grey fox, coyote, raccoon, opossum, and striped skunk. In addition, sightings of bobcat and river otter continue to increase in the Tioughnioga area, but currently this WMU is not open to harvest of either species. Future changes to season structure for these species may provide trapping opportunities on this WMA. Several of the drainages meandering through the property have multiple beaver-pond complexes, making them excellent spots for water trapping. There are also many small streams and culverts that make for prime mink trapping locations. Much of the upland portion of Tioughnioga provides habitat and various locations to set traps for whichever species a land trapper may be targeting. Being located in WMU 7M, Tioughnioga is located in an area that is very well suited to fisher trapping. Following the opening of a three-year experimental fisher trapping season in 2016, WMU 7M has consistently been among the top producing units in the state since. Many of the forest management practices prescribed in the HMP will enhance food and cover for furbearer prey species (small rodents, rabbits, etc.), thus improving the WMA for furbearer species as well.



**Wildlife observation/bird watching:** Tioughnioga WMA provides many different habitat types that are conducive to wildlife watching, specifically bird watching. The area provides ample opportunities to see or hear many



different species of birds, including species normally associated with more northern boreal habitat like pine siskins, red crossbills, and pine grosbeaks. Grassland bird species also call some of the larger fields home, with savannah sparrows, grasshopper sparrows, eastern meadowlarks, and bobolinks all being observed on the property within the last several years. The wide variety of habitat types present at Tioughnioga present birders with a wide variety of places to locate a very diverse array of bird species, with the extensive road and trail systems providing access to almost any area they wish. With future management actions aimed at further enhancing both early successional and grassland habitat, the area will no doubt continue to attract an increasingly wide range of bird species.

This property also provides access for viewing and/or photographing other types of wildlife besides birds. Mammal species such as deer, mink, beaver, and fisher can often be seen in the many forest openings and watercourses throughout Tioughnioga. Visitors wishing to see common amphibians and reptiles can easily find green frogs, spotted salamanders, American toads, garter snakes, and painted turtles.



**Fishing:** Tioughnioga is not generally known as a primary fishing destination among local anglers, but there are some opportunities on the WMA to enjoy this type of recreation. Some of the ponds contain warm-water species such as bluegill, largemouth bass, and bullhead. Most of these bodies of water can be reached with a short hike off one of the many roads. There are also some limited angling options for brook trout in some of the streams that traverse the WMA. Since fishing is not generally viewed as one of the more common uses on this property, there are no management actions planned in the next ten years to specifically enhance or further facilitate this activity on Tioughnioga WMA. At this time, there are also no plans to stock any of the water bodies on this property. With that being said, best management practices will be used on all habitat management projects to ensure that there are no negative impacts on any of the fish communities present on the WMA.

## **SECONDARY ACTIVITIES**

Secondary activities are not necessarily wildlife-dependent, but they are generally compatible with the goals and purposes of WMAs. Secondary activities including hiking, bicycling on WMA roads, cross country (Nordic) skiing, and snowshoeing are normally compatible with the goals of Tioughnioga WMA. These activities are also permitted when used in conjunction with a primary activity (e.g., snowshoeing to go hunting or trapping).



**Hiking:** Hiking is one of the most common secondary uses permitted at Tioughnioga WMA. Sections of the Finger Lakes and North Country Link Trails travel through the property, connecting to the larger trail system that runs all the way from North Dakota to Vermont. The trails on the WMA are the responsibility of each trail organization and are maintained through local chapter volunteers. Maintenance is allowed through a yearly TRP. Maintenance activities are generally restricted to the use of hand tools (chainsaws, brush cutters, etc.), as the overall impact on area wildlife is usually low with this type of trail maintenance. In keeping with the low-impact nature of these trails, DEC limits the installation of any new permanent structures (i.e., bridges, large walkways, etc.) from being built along trail sections. The locations of all trails on the WMA are taken into consideration when timber is being cut, and

DEC will communicate with the trail groups should a temporary/permanent re-route or closure of certain sections be needed.



**Bicycling:** Bicycling is allowed on both the town/county and DEC owned roadways running through the WMA. The amount of bicycle use is currently believed to be very minimal on Tioughnioga, so it is not expected to create a large amount of wildlife disturbance at this time.



**Cross country (Nordic) skiing and snowshoeing:** Cross country skiing and snowshoeing are allowed on administrative roads and the sanctioned trail segments located on the property. It is currently not known how popular these two types of recreation are on this WMA, but the disturbance to wildlife is believed to be minimal.

### **RESTRICTED ACTIVITIES**

Restricted activities are typically not wildlife-dependent and have the potential to adversely affect wildlife or wildlife-dependent recreation.

The following restricted activities may be allowed on Tioughnioga WMA on a limited basis, with conditions and/or a permit:

**Horseback riding:** Horseback riding is only allowed on roadways that allow motor vehicle traffic (town, county, un-gated DEC access roads). Riding on foot trails, logging access roads, fields, or any other off-road portion of the WMA is prohibited.

**Snowmobiling:** Snowmobiles are only allowed on connector trail segments C5C and S57C (portions of Holmes Rd, Corkinsville Rd, and the old AT&T right-of-way). They are prohibited from using any other sections of administrative roadways or trails on the property, as these machines have the potential to cause unnecessary stress to wintering wildlife, hunters/trappers, and other wildlife-dependent users. The trail segments allowed on Tioughnioga are posted and maintained by the local snowmobile club, with yearly permission for these trails granted through a TRP issued out of the Cortland DEC office.

**Operating motorized vehicles, including ATVs:** Other than designated routes for Motorized Access Permits for People with Disabilities (MAPPWD), the only motorized vehicle trails that may be permitted on WMAs (at the discretion of the regional wildlife manager) are connector trails (no loops, spurs, or dead ends) that allow snowmobiles to cross the WMA solely for the purpose of connecting one designated and maintained snowmobile trail to another. If no connection is possible via the shoulder of public roads, WMA connector trails should be over administrative roads and follow the most direct and least intrusive path to connect trail networks. Additionally, WMA lands must not be snowmobile destination sites or permit off-trail riding, and use of snowmobile trails must not disturb wildlife or wildlife habitats, or in any way interfere with wildlife-dependent recreation or normal administration of the area by DEC.



**Dog training:** Training dogs on wild game during the training season (August 16 to April 15) does not require a permit. All other dog training, all dog trials, and any training outside these dates requires a permit from the regional DEC office. For the purposes of this plan, “dog training” will be defined as a single dog owner(s) and his or her dog(s) under the direct control and supervision of the owner(s) while engaged in activities aimed at teaching the dog(s) how to pursue and retrieve wild game. During the time period mentioned above, August 16 to April 15, any dog training activities that involve a gathering or group of dogs and owners (more than one group of owners and their dogs together) will be considered a “dog trial” and will require a permit from the regional DEC office to use WMA property.

**Collecting edible plants, fruit, or fungi** other than for immediate personal consumption is not allowed.

The following restricted activities on Tioughnioga WMA are authorized only under permits issued through the Regional DEC office:

- Dog trials and group training events
- Organized competitive races or group events
- Geocaching
- Drone flying is not allowed unless it is a permitted wildlife, research, or habitat management flight\*
- Camping is restricted to two designated parking areas on Tioughnioga WMA, requires a permit, and is allowed from September 15<sup>th</sup> to March 31<sup>st</sup> only. Camping permits are available on a first come, first serve basis from the Cortland Wildlife office. Applications must be submitted no less than 30 days prior to the desired dates. These restrictions limit disturbance to wildlife and any damage to WMA infrastructure that may be caused by those camping (garbage, sewage, fires, etc.).

The following activities are not allowed on Tioughnioga WMA:

- Mechanized boating
- Overnight mooring or boat storage
- Swimming
- Fires, except for cooking or warmth with a camping permit
- Picnicking
- Target shooting\*

\* Proposed amendments to Part 51

## **ACCESSIBLE RECREATION**



**Providing Accessible Recreation through the WMA System:** Wildlife-dependent recreational opportunities are available on many state lands for people of all ages and abilities.<sup>9,10</sup> The WMA system includes accessible trails, hunting blinds, observation

<sup>9</sup> Information about accessible recreation on state lands is available at <http://www.dec.ny.gov/outdoor/34035.html>.

<sup>10</sup> Information about public use of State Forests is available in the *Strategic Plan for State Forest Management* at [http://www.dec.ny.gov/docs/lands\\_forests\\_pdf/spsfmfinal.pdf](http://www.dec.ny.gov/docs/lands_forests_pdf/spsfmfinal.pdf).

platforms, canoe launches, and other opportunities for visitors to hunt, fish, observe, and enjoy wildlife. Throughout the WMA system:

- Service animals (dogs, miniature horses) are welcome at all DEC facilities.
- Hunters with disabilities can apply for various special permits and reduced fee licenses through DEC's Special Licenses Unit.<sup>11</sup>
- Through the Motorized Access Program for People with Disabilities (MAPPWD), DEC has established vehicular routes on certain WMAs to facilitate access for wildlife-dependent activities. These mapped routes are accessible by permit only, available through DEC's regional offices.<sup>12</sup>
- WMA visitors may apply for accommodation permits to request use of power-driven mobility devices on state lands beyond MAPPWD routes.<sup>13</sup> Applications for special accommodation are available through DEC's regional offices.
- To maintain and improve access for persons with disabilities, DEC employs a network of accessibility coordinators throughout the regions and in Central Office (Albany).
- Accessible destinations are shown on DEC's Accessible Recreation Destinations webpage. All WMA maps and webpages show available accessible features and how to get to them.

While not all existing facilities on WMAs are accessible, new features or existing features requiring repair will be evaluated and designed to be inclusive and accessible to the greatest extent possible while retaining the ecological integrity and wildlife value of the site.

Management proposed in this plan is in accord with the Americans with Disabilities Act (ADA), the Architectural Barriers Act of 1968 (ABA), the Rehabilitation Act of 1973, Title V, Section 504, the Application of the Americans with Disabilities Act Accessibility Guidelines (ADAAG), and Principles of Universal Design. For more information on how DEC follows ADA guidelines on WMAs please see Appendix B at the end of this document.

**Accessible Recreation on Tioughnioga WMA:** During the development of this plan, an accessibility assessment was completed at Tioughnioga WMA to determine the current accessible features, assess their condition, and identify appropriate actions such as updating existing facilities or installing new ones. Currently there are no accessible recreational opportunities available on Tioughnioga WMA. To improve usability and inclusivity of wildlife-dependent recreation, this plan calls for the construction of an accessible parking area, trail, and observation tower, which will be discussed in greater detail in the *Management Strategies* section below.

## MANAGEMENT CHALLENGES

---

Providing safe, accessible, and ecologically responsible public access on WMAs requires balancing recreation with wildlife and habitat conservation. Challenges may arise when these two priorities conflict, such as balancing protection of and providing access to or through

---

<sup>11</sup> Information about special permits is available at <http://www.dec.ny.gov/permits/30419.html>.

<sup>12</sup> Information about MAPPWD is available at <http://www.dec.ny.gov/outdoor/2574.html>.

<sup>13</sup> Information about accommodation permits is available at <http://www.dec.ny.gov/outdoor/73029.html>.

inherently fragile habitats (e.g., wetlands, dunes). Responsible management of public access requires maintaining miles of property boundaries, working with user groups to minimize impacts of certain activities, and enforcing violations. This requires regulatory support as well as constant mindfulness of the unique purpose of WMAs.

On Tioughnioga WMA, there are several challenges to maintaining and managing the property. One of the main difficulties is the WMA's location at a relatively high elevation that is prone to heavy snowfall. Winter conditions not only make habitat management challenging, but also complicate improving access to certain features. Adding parking areas, removing trees for new access features, and maintaining roads and boundary lines are all made more burdensome by this weather. As a solution, when possible, BOW works with the Division of Operations and/or private contractors to try and complete necessary work when snow isn't an issue.

DEC is committed to avoiding impacts to protected bats, whose populations have declined dramatically due to White-nose Syndrome. DEC staff perform acoustic surveys to determine if bats are using a site. If protected bats are detected, staff avoid working in such an area during the species' active season.

Other challenges to providing public access for wildlife dependent recreation on this property involve the illegal use of all-terrain vehicles (ATVs) and horseback riding. In recent years, ATV activity has increased in some of the more remote areas of Tioughnioga WMA. These vehicles not only provide a source of unnecessary disturbance to wildlife, but they also damage vegetation and create erosion issues. Horseback riding has also been observed in some areas not open to such activity, creating some of the same disturbances to wildlife and hunters that ATVs do. BOW has identified some of the more common areas where these two types of activity are taking place and has alerted the Forest Rangers. Unfortunately, these activities have also forced DEC to install additional gates and/or barriers to further protect the resources being damaged or accessed illegally. DEC plans to continue to address these issues in the future with added enforcement and additional barriers where needed.

## **PERMITS AND USER AGREEMENTS**

---

### **TEMPORARY REVOCABLE PERMITS**

Temporary Revocable Permits (TRPs) are short-term permits for certain individual or group activities or events on DEC-managed public lands.<sup>14</sup> A TRP may be required for some activities on WMAs. TRPs are issued by DEC regional offices and can be revoked at any time due to violations of TRP conditions.

At Tioughnioga, yearly TRPs are currently issued to both the North Country Link and Finger Lakes Trails, and the snowmobile trails on the WMA. In addition to these groups, anyone wishing to conduct research activities on the property is also required to apply for a TRP (colleges, high schools, graduate students, etc.). There may be other activities that require a special TRP that will be evaluated on a case by case basis.

---

<sup>14</sup> Information about TRPs is available at <http://www.dec.ny.gov/regulations/397.html>.

## **VOLUNTEER STEWARDSHIP AGREEMENTS**

Volunteer Stewardship Agreements (VSAs) are issued when an individual or organization engages in activities to provide positive benefits to state lands.<sup>15</sup> For example, a VSA may be established for a local trail group to maintain a hiking trail on a WMA. VSAs are issued by DEC regional offices. There are currently no active VSAs on Tioughnioga WMA.

---

<sup>15</sup> Information about VSAs is available at <http://www.dec.ny.gov/regulations/90822.html>.

## IV. MANAGEMENT SUMMARY

In summary, Table 2 lists facility maintenance and public access actions planned for Tioughnioga WMA for the duration of this plan. Location of management actions are shown in Figure 2. Completion of actions are dependent on staff and funding availability.

Table 2. Summary of management actions recommended for Tioughnioga WMA, 2019-2026.

Description of Action	Priority	Estimated cost <sup>a</sup>
Create 569 acres of young forest (clear cuts, aspen/apple releases, and shrubland maintenance) to facilitate improved access for hunting, trapping, and bird watching. <i>[also identified as habitat improvement in Chapter 1]</i>	High	Variable depending on treatment type
Enhance and expand large existing grassland blocks on the WMA to 341 acres to provide more opportunities for birders, trappers, and upland bird hunters. Includes stump removal and seeding for expanded areas. <i>[also identified as habitat improvement in Chapter 1]</i>	High	\$450,000
Install 1 accessible bird observation tower, including parking area and trail to tower	High	\$16,000
Maintain 6.4 miles of DEC-owned roads with shoulder mowing, ditching, and re-surfacing when necessary	High	\$1,000/ yr.
Remove 2 buildings on recent acquisition	High	\$90,000 (\$10,000 haz.mat. survey; \$80,000 demo and removal)
Maintain 4 existing informational kiosks, install 3 new kiosks	Medium	\$500/ new kiosk
Maintain all existing parking areas/pull offs add new parking areas/pull-offs as needed	Medium	\$500/ new parking area
Maintain all existing gates add new gates if needed	Low	\$1,000/new gate cost \$200/installation

<sup>a</sup> Cost estimate provided for planning purposes only and is subject to change.



## V. FIGURES

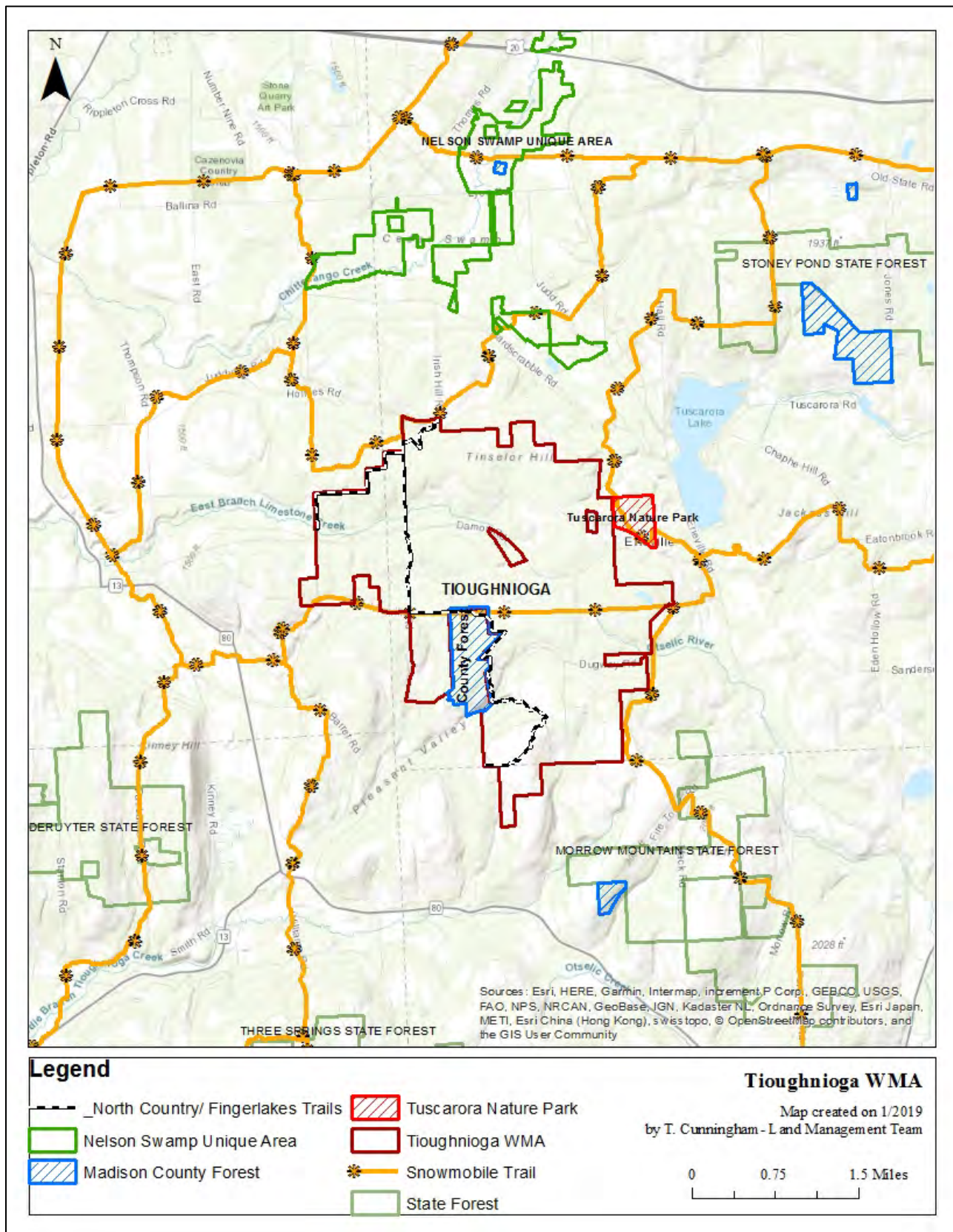


FIGURE 1. Connectivity to other public lands and recreation areas.



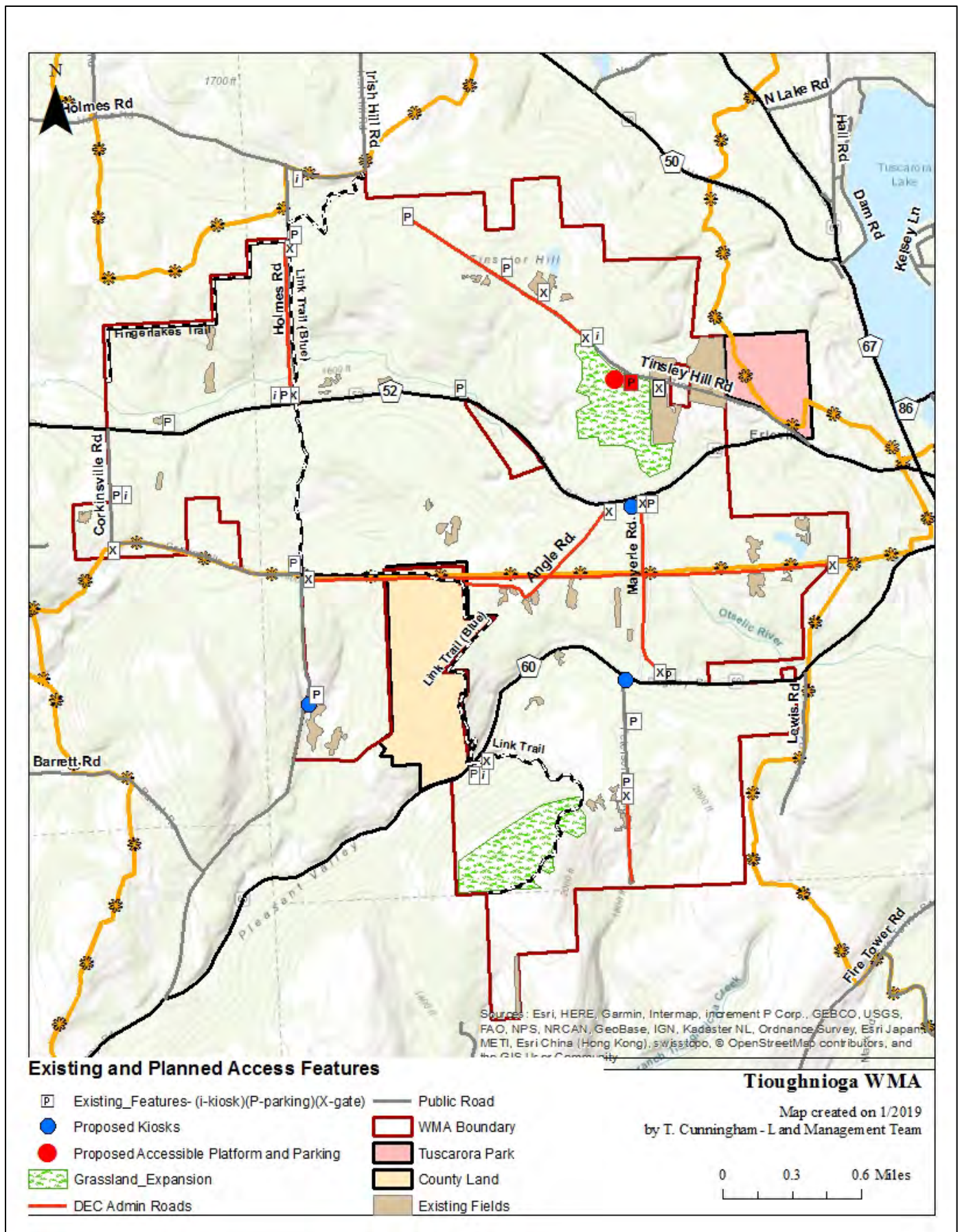


FIGURE 2. Location of existing and proposed access features at Tioughnioga WMA.



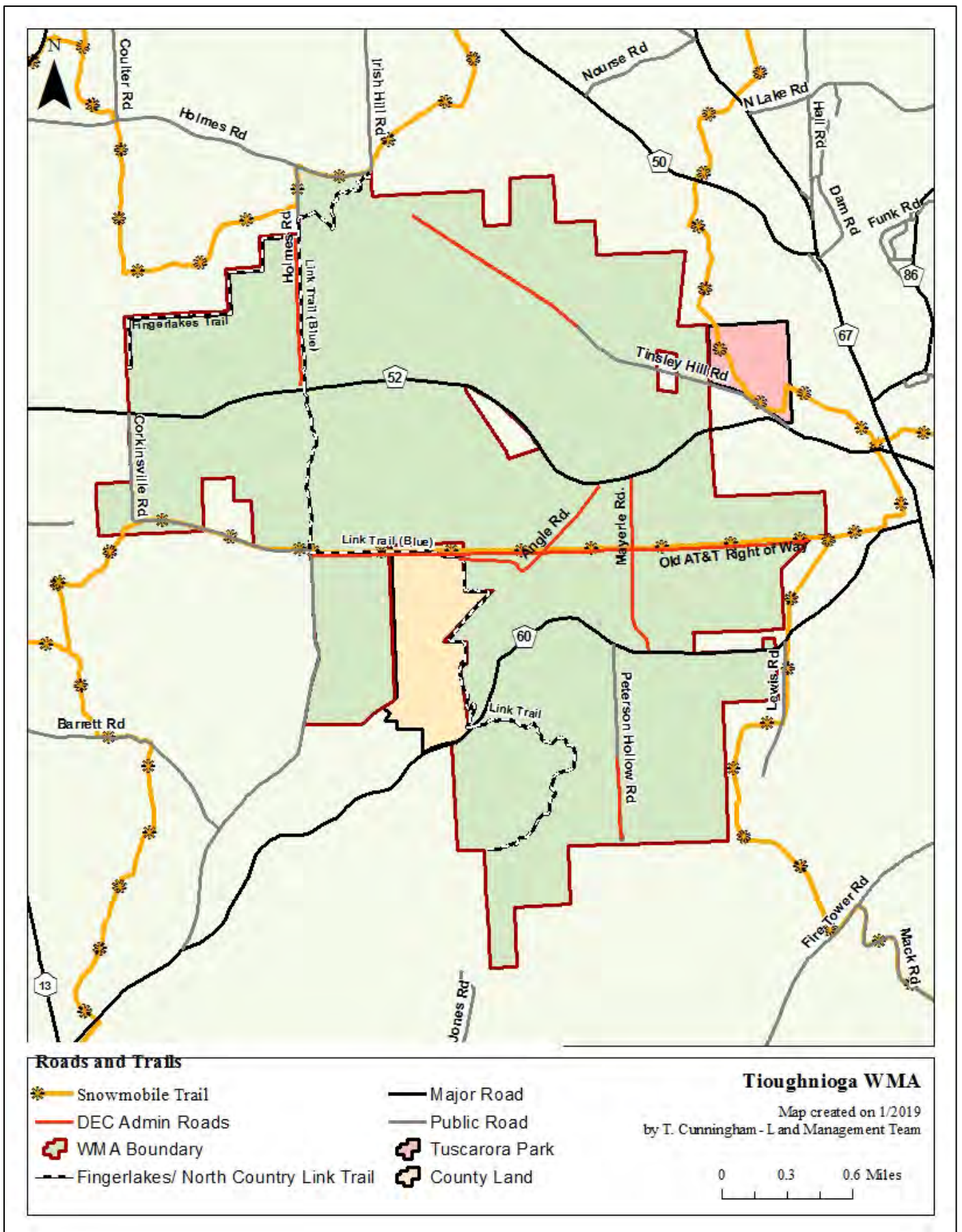


FIGURE 3. Roads and trails on Tioughnioga WMA.

## VI. APPENDICES

### APPENDIX A. SUMMARY OF PUBLIC COMMENTS AND RESPONSES

---

The following is a summary of the comments that were received during the public comment period of August 11 to September 15 for the Tioughnioga WMA Access and Public Use Plan (APUP), and any changes made to the plan as a result of comments. Comments are in **bold** text, with DEC responses in *italics*.

#### COMMENTS RECEIVED

**Comment: Several groups/individuals voiced support for the development of the APUP for Tioughnioga WMA. The support centered around DEC development and enhancement of habitat directly aimed at providing increased opportunities for hunters, trappers, and wildlife viewers on the property. Support was also voiced for taking steps to limit non-wildlife dependent recreation on the WMA when necessary to prevent conflicts with primary wildlife dependent user groups.**

*Response: DEC appreciates the support received in reference to the APUP. DEC will continue to rely on the input and support of primary stakeholder groups moving forward with the public access and management of Tioughnioga WMA. Access related to non-wildlife dependent uses will continue to be considered on a case by case basis, and will only be allowed if it is deemed to have little to no impact on wildlife use, survival, and wildlife-dependent recreation. Decisions on user group requests will continue to follow the guidelines provided in the “Public Use of Wildlife Management Areas” guidance document, which can be found at <http://www.dec.ny.gov/outdoor/7768.html>.*

**Comment: Two comments centered around concern that the revisions to 6 NYCRR Part 51, which regulates public use of WMAs, have not yet been adopted by the DEC. The comments urged DEC to make these changes soon so that the APUP will be able to be implemented and non-permitted uses will not be allowed to become commonplace on the WMA.**

*Response: Changes to Part 51 are currently undergoing internal review by DEC. Upon completion of this process, the changes will be posted for public comment, following which the amended Part 51 regulations will be formally adopted and become in effect. Until revised Part 51 regulations are in effect, the DEC will continue to follow the guidance of the “Public Uses of Wildlife Management Areas” document and the current Part 51 regulations to regulate public use on WMAs.*

**Comment: One comment voiced support for the wildlife observation tower planned for the grassland area located on Tinsley Hill Road, however; the individual asked that the tower**

**be situated in such a way that adjacent private residences were not readily viewable from the tower.**

*Response: The tower will eventually provide an accessible location for wildlife viewing that might otherwise be difficult from ground level (i.e. viewing grassland songbirds, raptors, etc.). DEC will make every effort to situate the tower in a location that maximizes wildlife viewing potential, while at the same time limits or prevents the viewing of surrounding private residences.*

**Comment: A comment was received in reference to allowing loggers to access private land timber sales by way of the WMA, and that this policy/procedure may start an undesirable future precedent on the property. This was in direct reference to a timber sale completed in 2018-2019 on the property.**

*Response: While not a common or standard practice on WMA property, this type of scenario does occasionally play out during timber management projects. In this case, the logger conducting the harvest on the WMA was also contracted by an adjacent private landowner in the immediate vicinity of the existing WMA harvest. The existing skid trails and landings were utilized by the logger, no additional trails or access features had to be constructed on WMA property to facilitate the timber harvest. The harvest on private land was also done at roughly the same time as the logging on the WMA, thus not causing any disturbance to areas that may have been otherwise regenerating trees should the habitat work on the WMA have been done several years earlier. The logger applied for and was granted a TRP (temporary revocable permit) allowing the use of the existing trails/landing for the private land harvest, also being required to carry full insurance coverage and provide DEC with a security bond for the job. Upon completion of the sale the logger was also required to complete cleanup and any restoration to the satisfaction of DEC before the security bond was released. This type of agreement will be considered on a case by case basis in response to future specific requests for such access on WMA lands.*

*DEC also recognizes the benefits of timber management on both public and private lands as a way to create wildlife habitat. Publicly owned land is only a small portion of the landscape in New York State, so most timber management that takes place on private property (especially when immediately adjacent to a WMA), is generally mutually beneficial for the wildlife on both types of property. DEC fully encourages the responsible and best management practice driven timber management of private lands in New York, as many species of both common and rare wildlife and plant species depend on the habitat created.*

**Comment: The North Country Trail Association (NCTA) commented on some changes to the trail system they maintain and or use on the WMA, which include the Finger Lakes Trail and the Link Trail. Some of these changes are being caused by Young Forest Initiative activities, which the club fully supports, yet will require some significant trail re-routes. The NCTA asked that DEC be open to allowing a new trail connection across a short portion of the WMA to eliminate a long section of paved roadway trail along Dugway Rd/Route 80.**

*Response: DEC recognizes the value the trail system has to local residents and trail users for various forms of outdoor recreation. However, DEC will need to review any re-routes or additions proposed for trails prior to the implementation of any changes. Hiking alone is considered a non-wildlife dependent, or secondary, form of recreation on a WMA. Hiking trail use at low levels is generally not considered a major disturbance to area wildlife, which is why DEC has generally allowed this use on Tioughnioga WMA at its current levels for some time now. DEC also understands that birders, hunters, and trappers do use these trails, so the opportunity for mutually beneficial trails does exist if designed and built correctly. The DEC will continue to work with the NCTA, consider any proposed changes, and maintain an open line of communication.*

**Comment: One user asked that DEC consider plowing snow from some of the parking areas located along Damon and Dugway Roads during the winter months to better facilitate access for fall and winter recreation.**

*Response: DEC will consider this request. However, there are some challenges due to fiscal constraints related to Covid-19, which will make this difficult to accomplish during the winter of 2020-21. Plowing parking areas for intended WMA users sometimes results in use by non-primary user groups including snowmobilers and non-wildlife dependent recreation groups. This can lead to the development and use of unsanctioned trails on the WMA, trash deposits, and unnecessary disturbance to wintering wildlife. , DEC will look into providing plowing in some parking areas starting in the winter of 2021-22 with the understanding that if it leads to problems or increased costs it will need to be discontinued.*

**Comment: A comment was received disagreeing with the management of Tioughnioga WMA as a location to provide public access for wildlife-dependent recreation. This comment centered around disliking hunting and trapping or the ethical use of wildlife in any way as a form of recreation.**

*Response: DEC appreciates this comment and respects that everyone is entitled to their own opinion. However, this comment is completely out of the scope of the APUP and will not be addressed at this time.*

#### **SUMMARY OF CHANGES MADE TO THE PLAN**

Page 8: Additional language was added to include the possibility for future snow plowing of some parking areas for winter access.

Page 10: Language was inserted to address concerns with the location of the planned wildlife observation tower.

## **APPENDIX B. APPLICATION OF THE AMERICANS WITH DISABILITIES ACT**

---

The Americans with Disabilities Act (ADA), along with the Architectural Barriers Act of 1968 (ABA) and the Rehabilitation Act of 1973; Title V, Section 504, have had a profound effect on the manner by which people with disabilities are afforded equality in their recreational pursuits. The ADA is a comprehensive law prohibiting discrimination against people with disabilities in employment practices, use of public transportation, use of telecommunication facilities and use of public accommodations.

Consistent with ADA requirements, the Department incorporates accessibility for people with disabilities into the siting, planning, construction and alteration of recreational facilities and assets supporting them.

In addition, Title II of the ADA requires in part, that services, programs and activities of the Department, when viewed in their entirety, are readily accessible to and usable by people with disabilities. The Department is not required to take any action which would result in a fundamental alteration to the nature of the service, program or activity or would present an undue financial or administrative burden. When accommodating access to a program, the Department is not necessarily required to make each existing facility and asset accessible, as long as the program is accessible by other means or at a different facility.

This plan incorporates an inventory of all the recreational facilities and assets on the unit or area, and an assessment of the programs, services and facilities provided to determine the level of accessibility. In conducting this assessment, DEC employs guidelines which ensure that programs are accessible, including buildings, facilities, and vehicles, in terms of architecture and design, transportation and communication to individuals with disabilities.

For outdoor recreation facilities not covered under the current ADA standards, the Department will use standards provided under the Architectural Barriers Act, to lend credibility to the assessment result and to offer protection to the natural resource.

All new facilities, and parts of facilities that are constructed for public use, are to be accessible to people with disabilities. Full compliance is not required where DEC can demonstrate that it is structurally impracticable to meet the requirements. Compliance is considered structurally impracticable only in those rare circumstances where the unique characteristics of terrain prevent the incorporation of accessibility features. Compliance is still required for parts of the facility that can be made accessible to the extent that it is not structurally impracticable, and for people with various types of disabilities.

A record of accessibility determination is kept with the work planning record. Any new facilities, assets and accessibility improvements to existing facilities or assets proposed in this plan are identified in the section containing proposed management actions.

For further information contact the ADA Coordinator at [accessibility@dec.ny.gov](mailto:accessibility@dec.ny.gov).